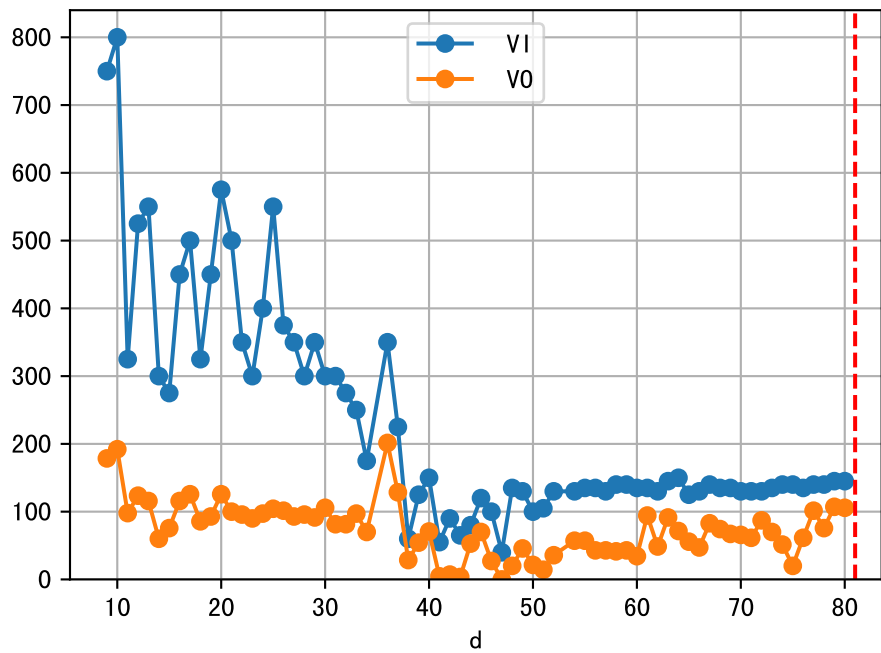
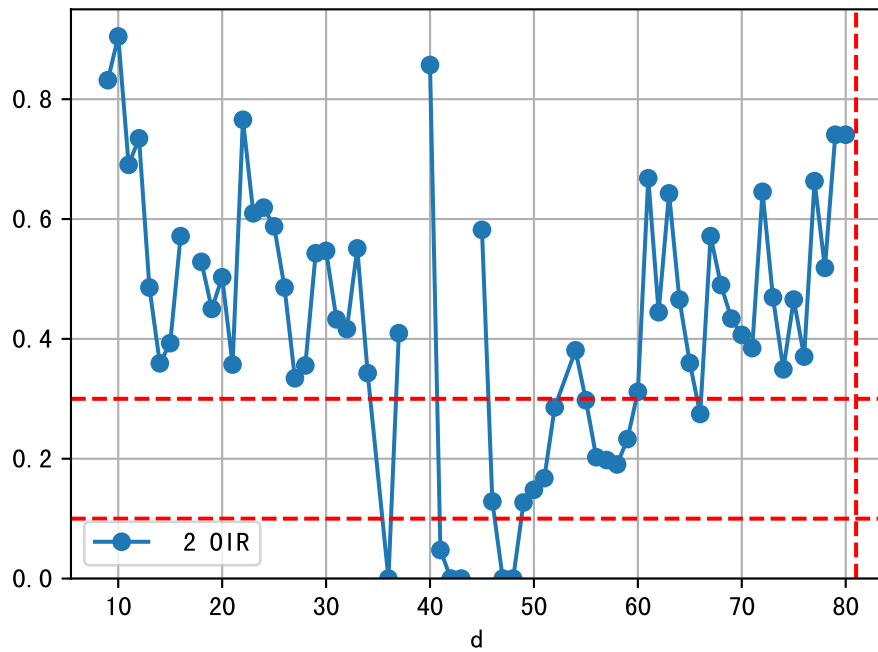
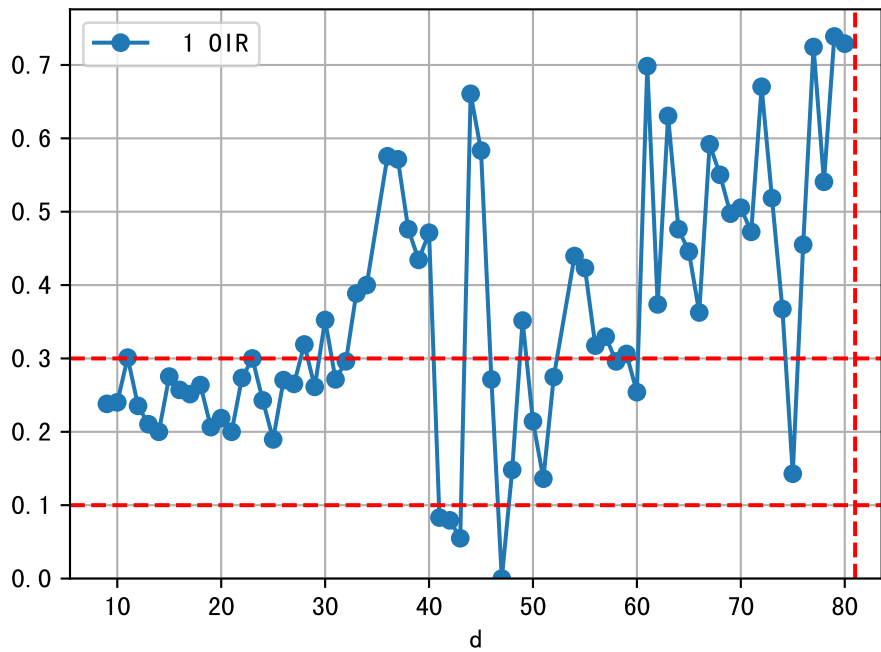
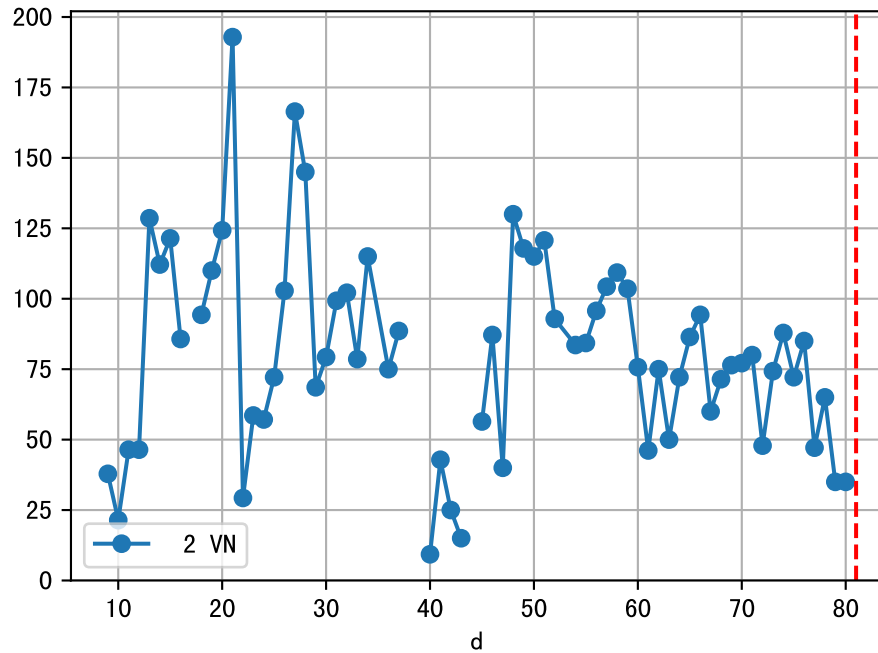
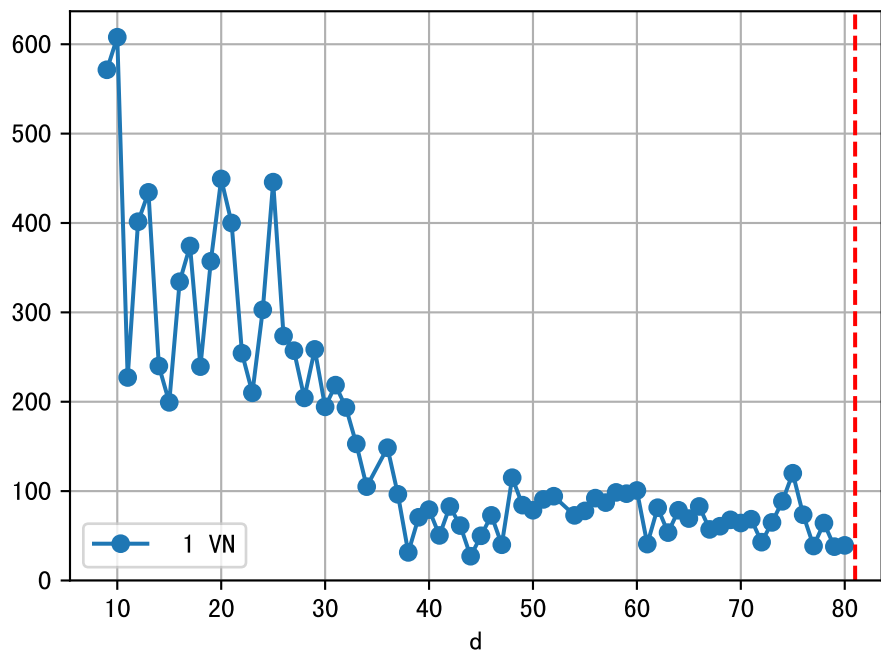
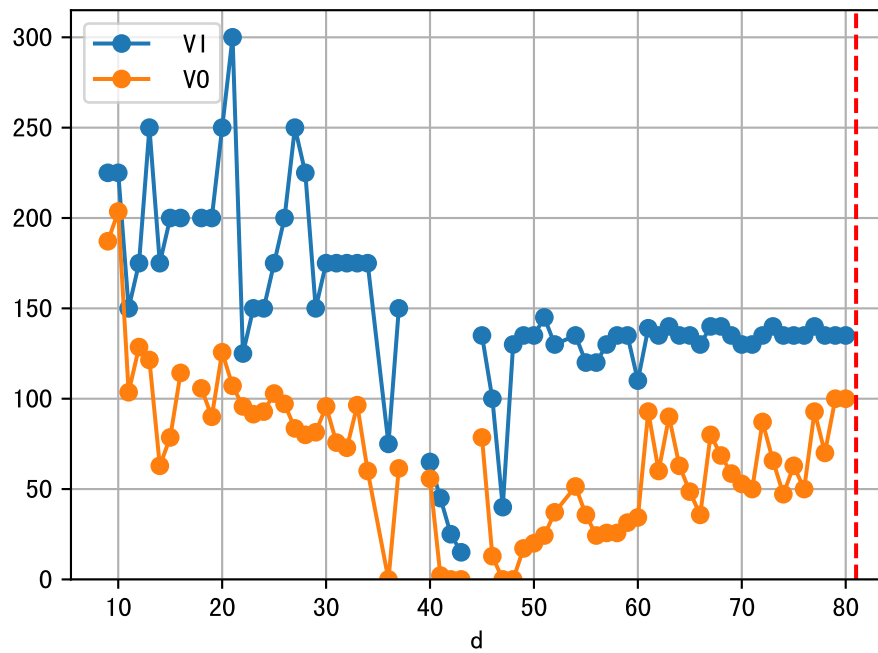


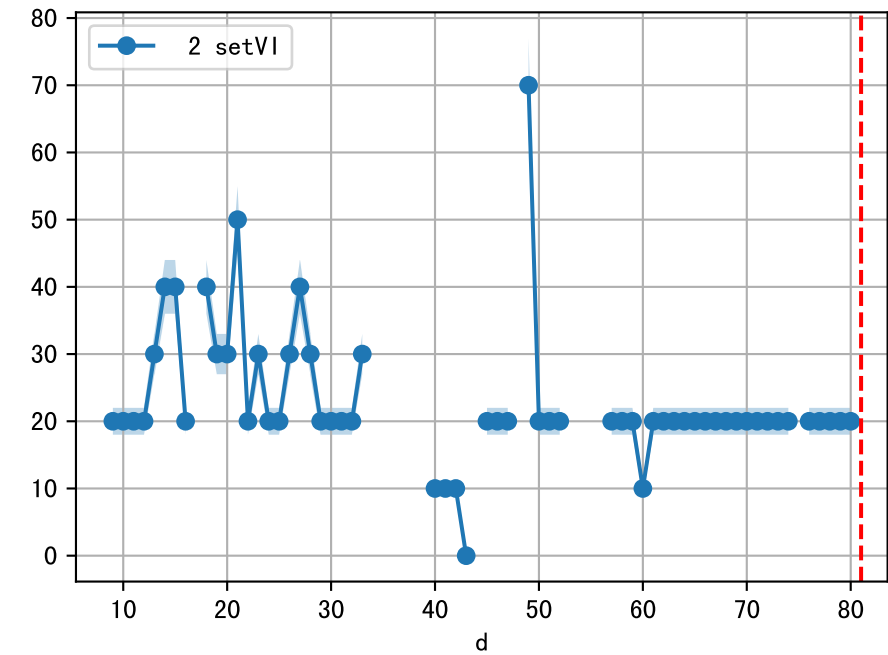
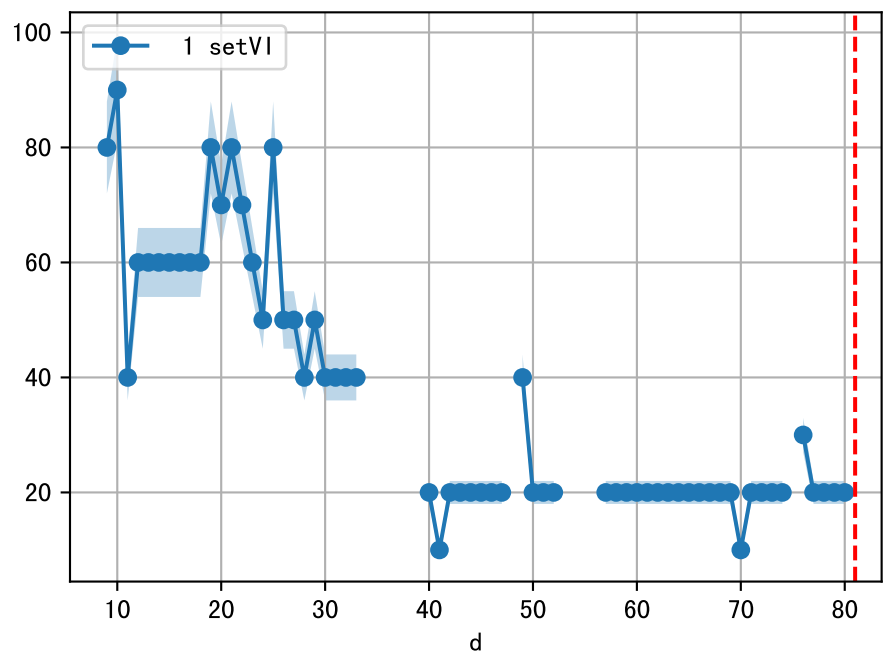
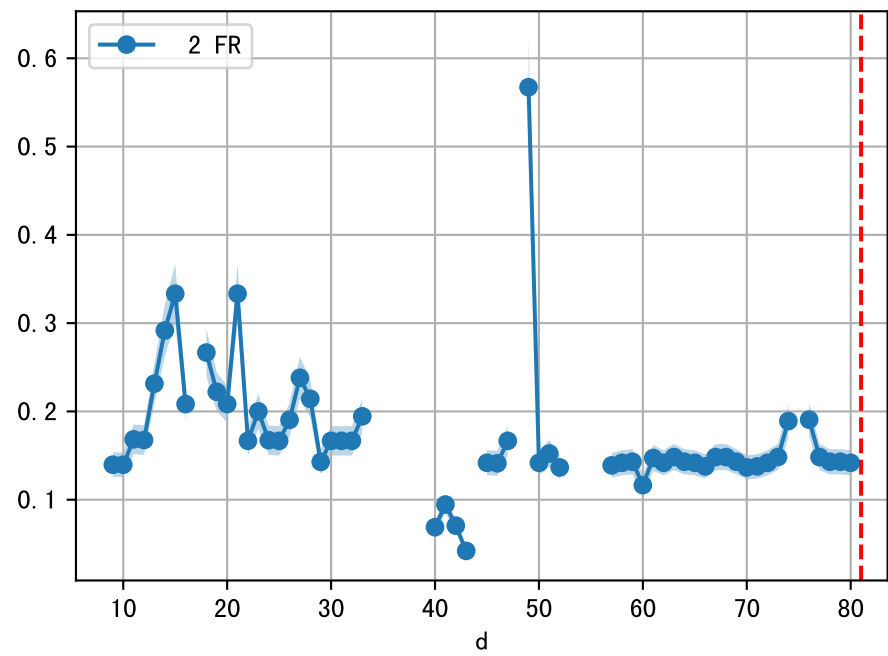
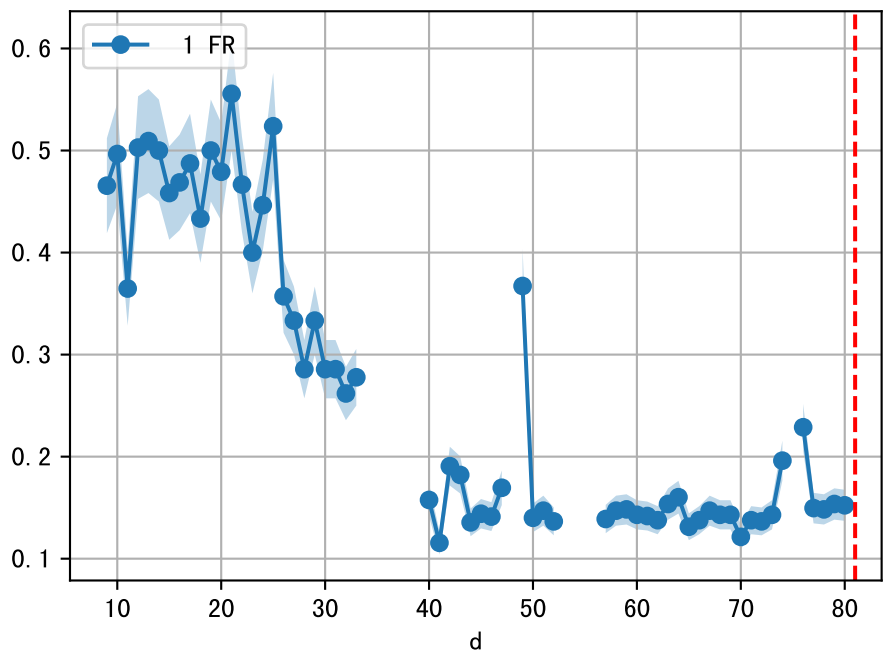
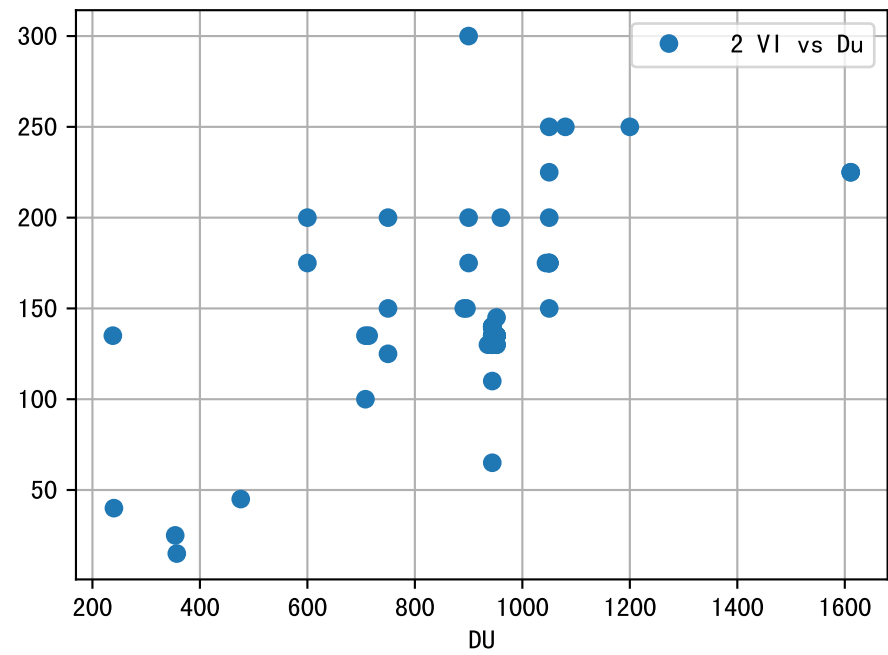
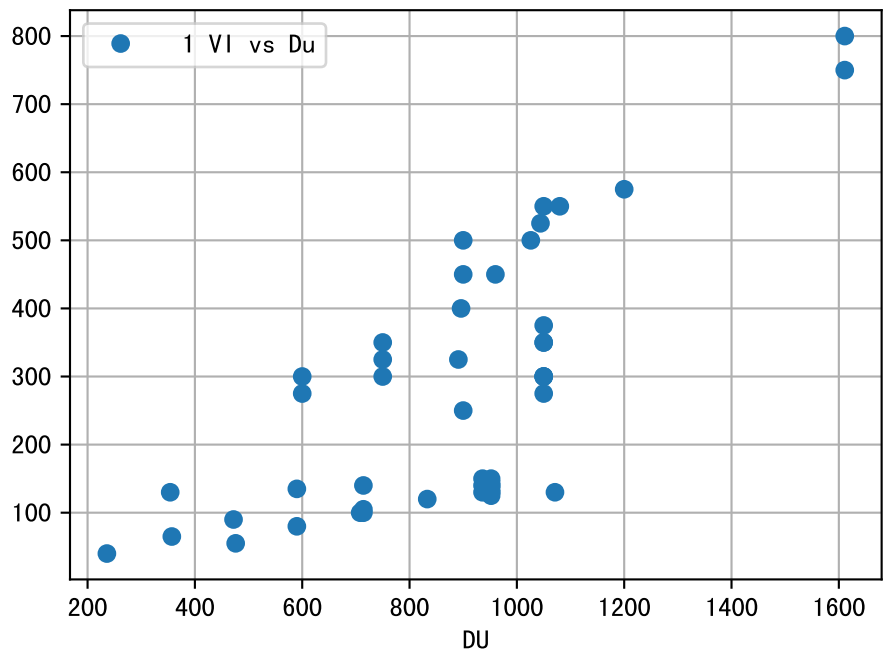
FgArea: [' W1']
NC11 P2
2025-12-14 (Day 81)

fgNum 1 (at_row =)

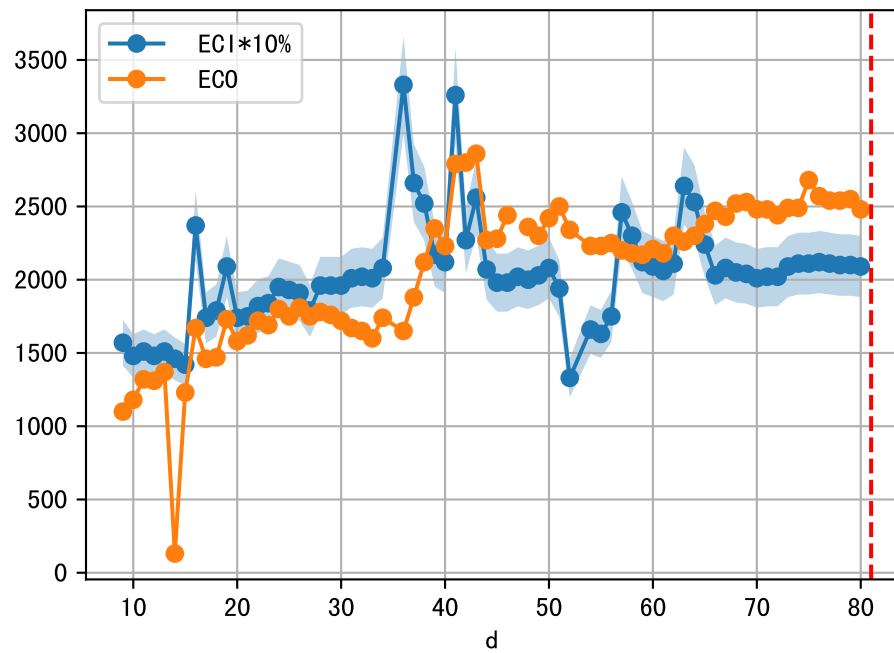


fgNum 2 (at_row = 134)

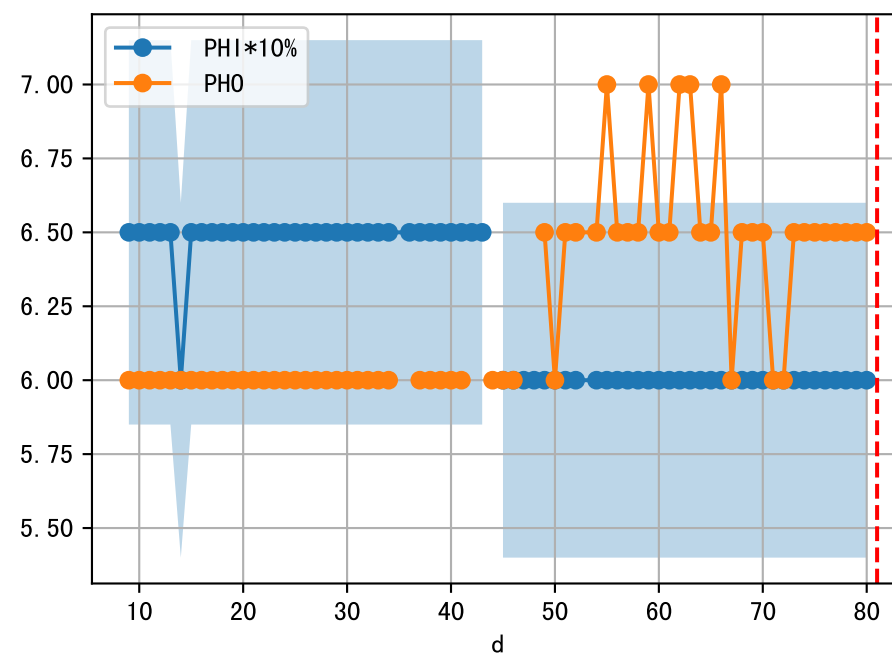
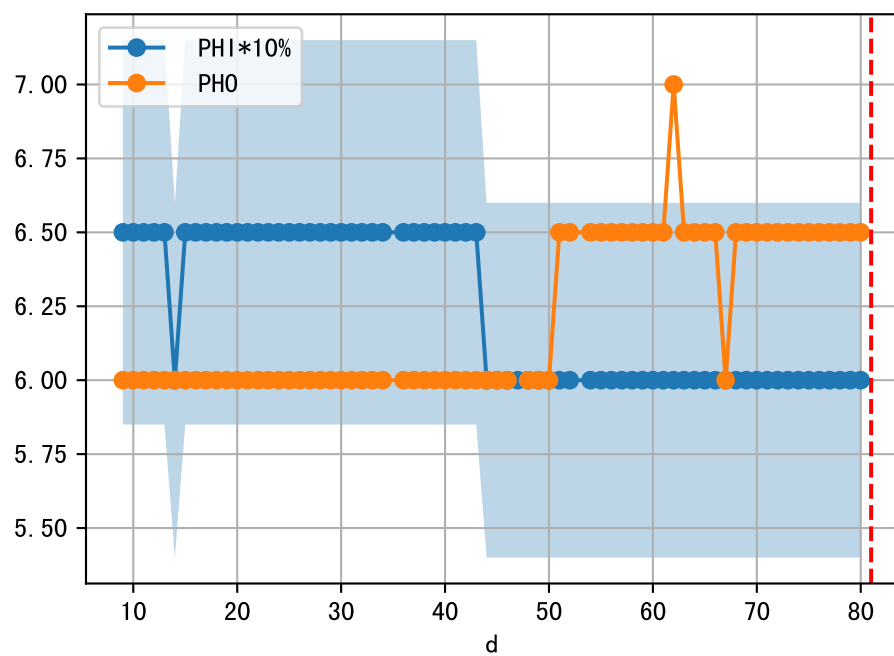
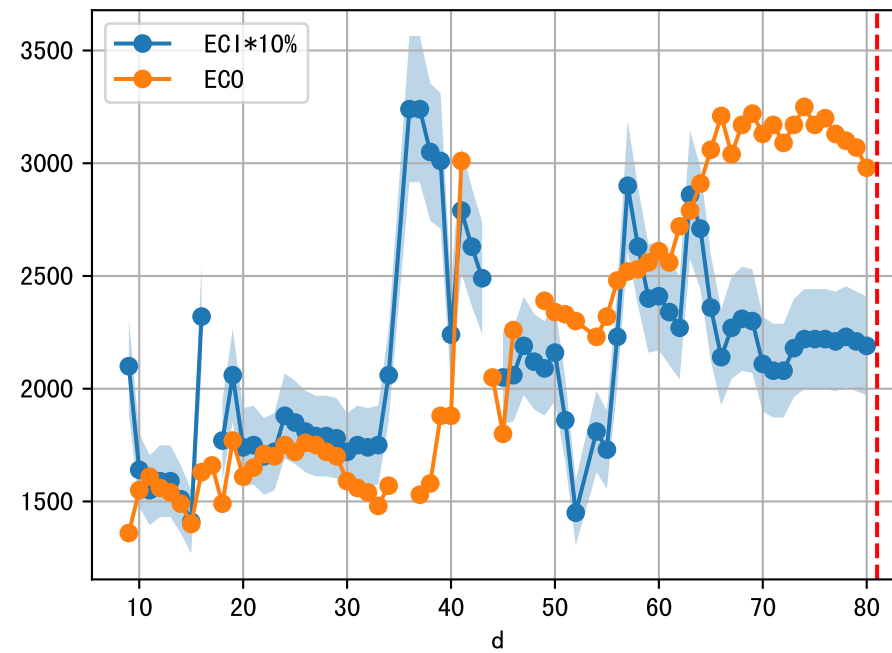




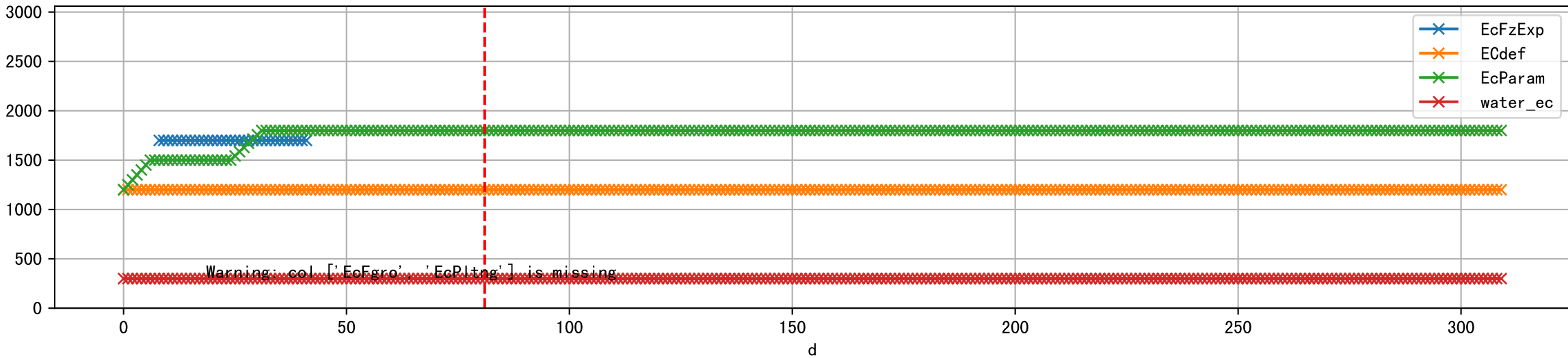
1 (fgArea = NA)



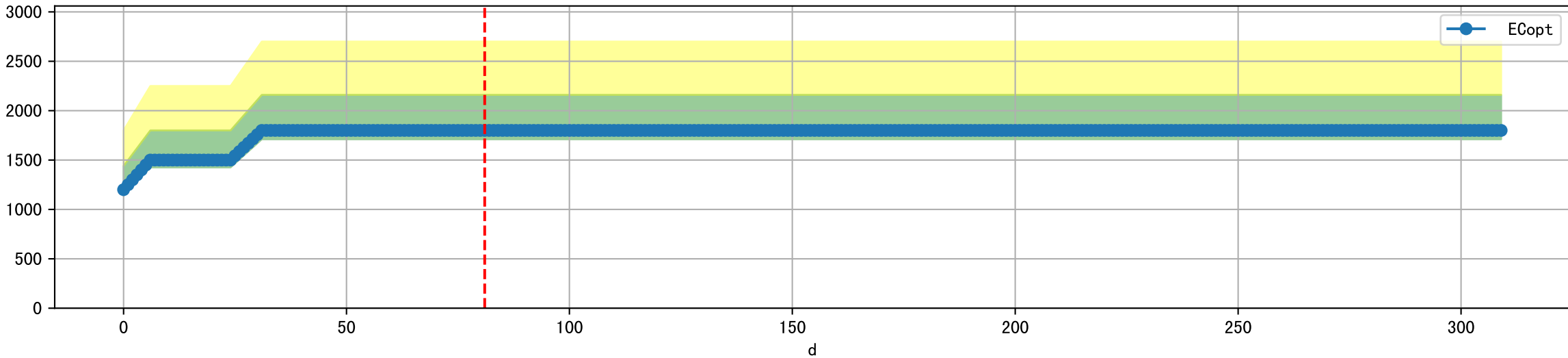
2 (fgArea = NA)



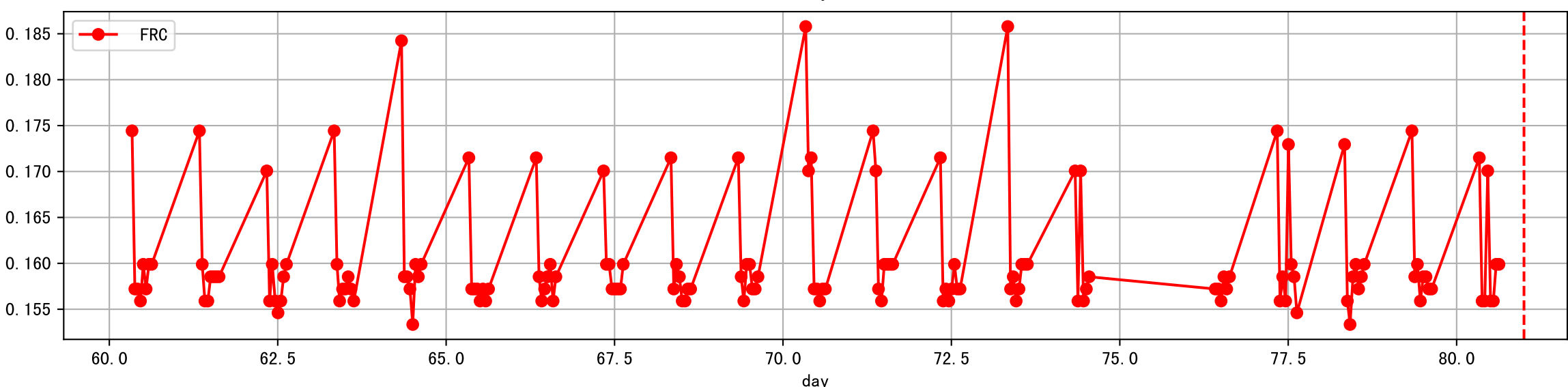
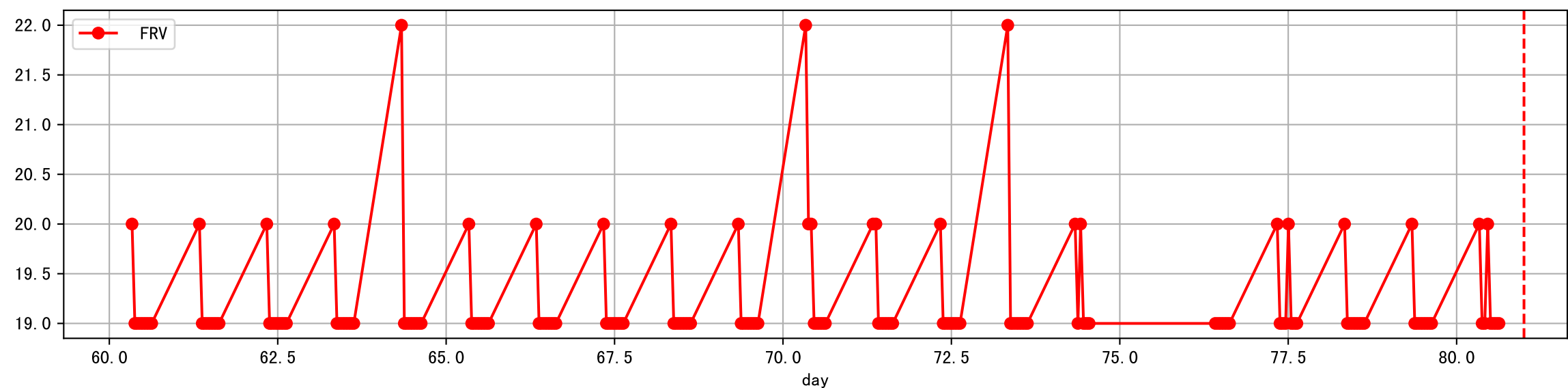
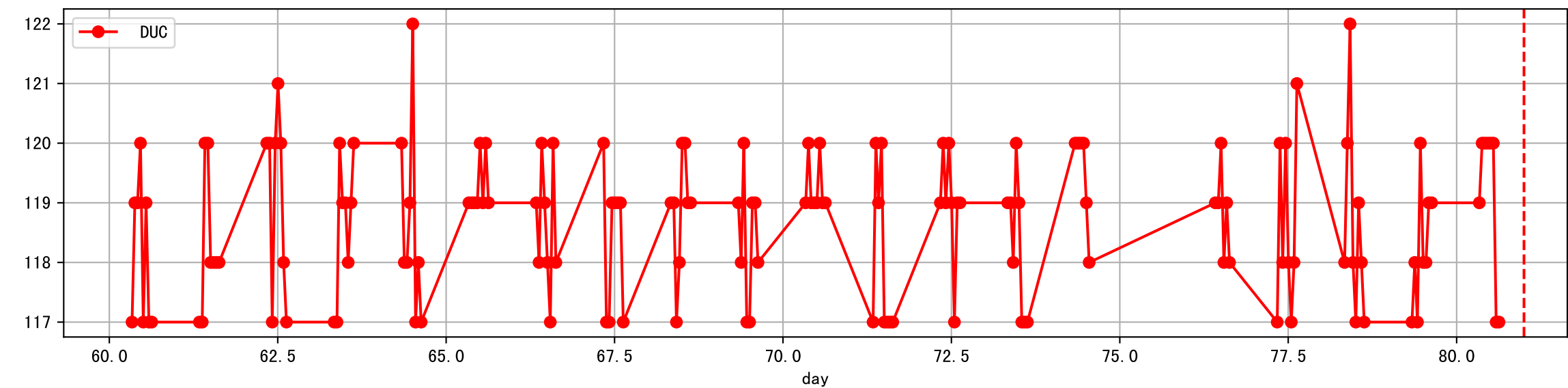
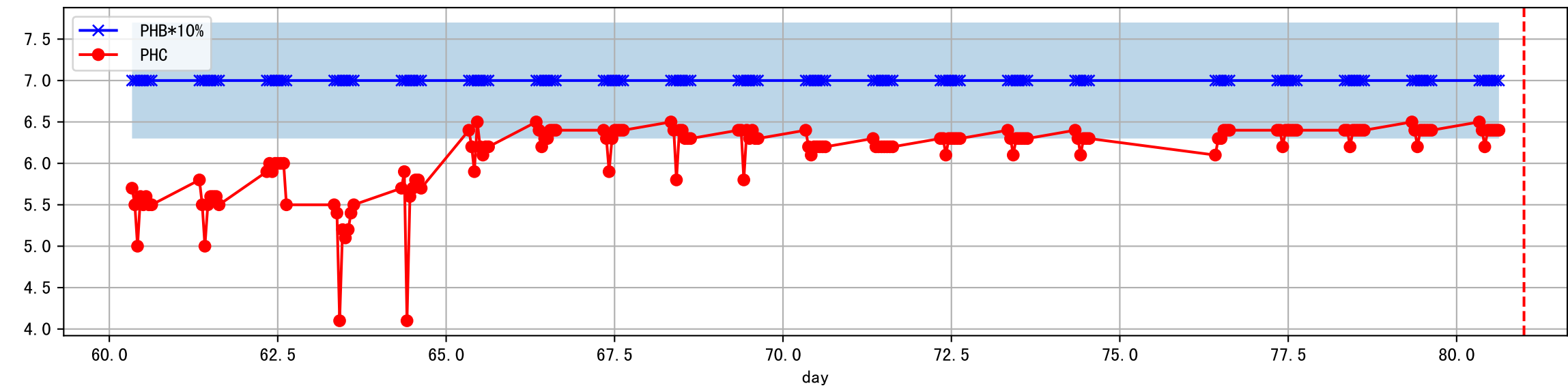
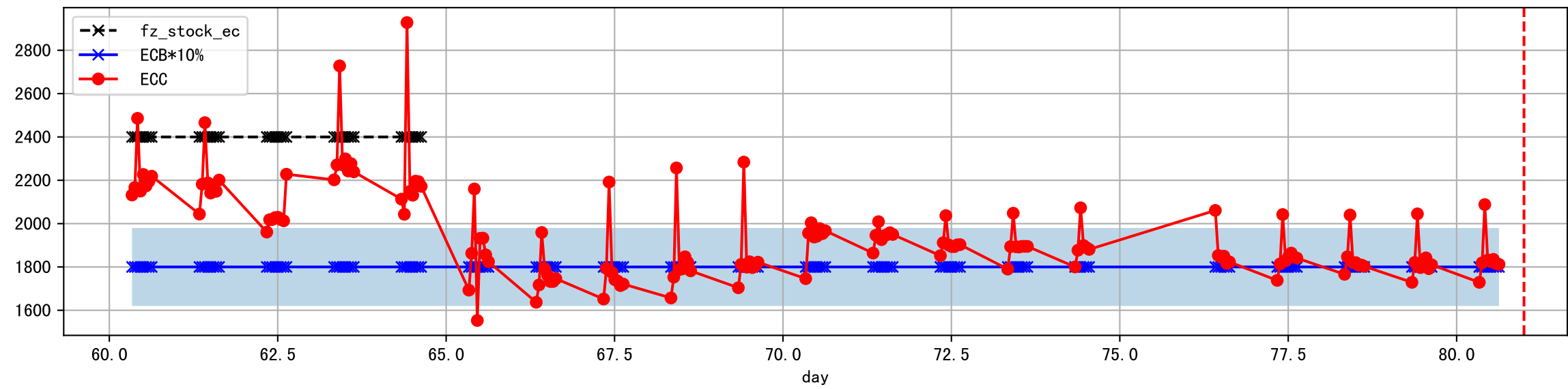
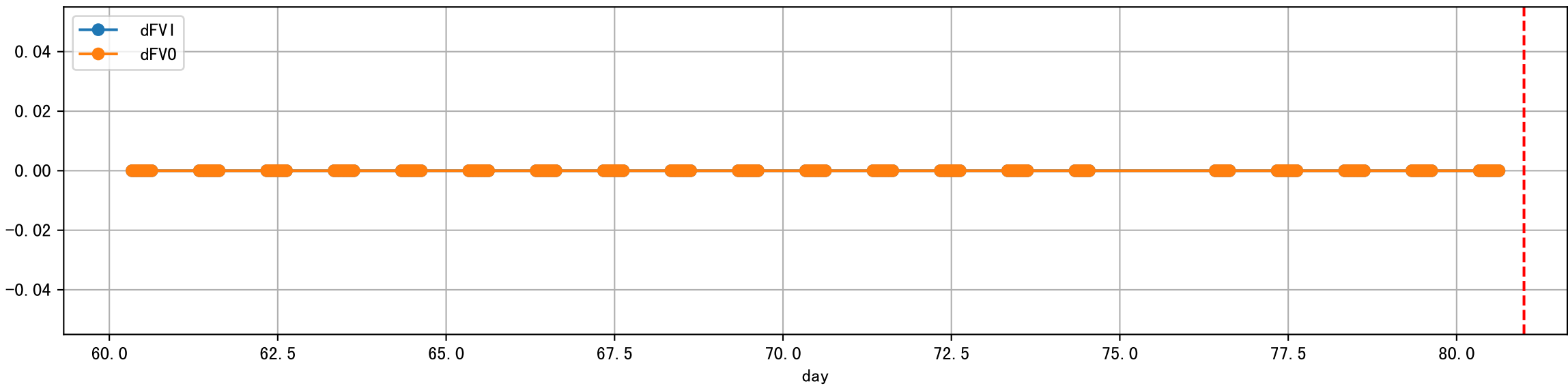
Plot [['EcFgro', 'EcFzExp', 'EcPltng', 'ECdef', 'EcParam', 'water_ec']]

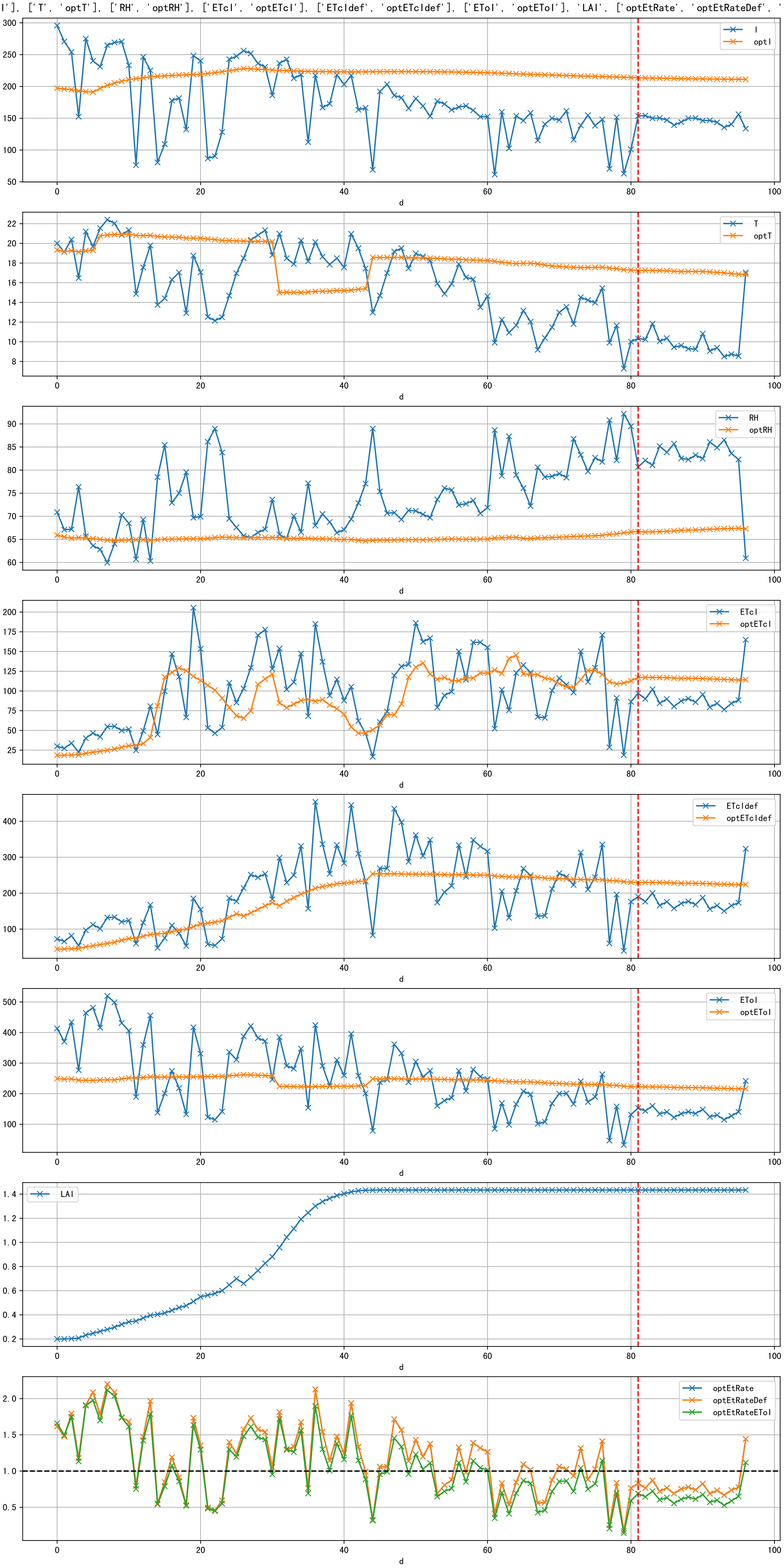


Plot ['ECopt']

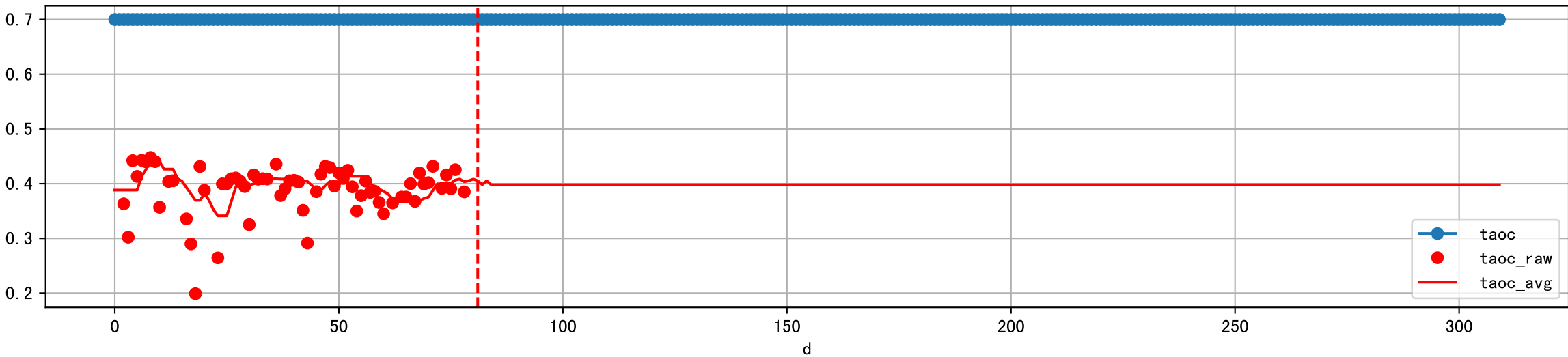


Plot Sensor and FgRec Data

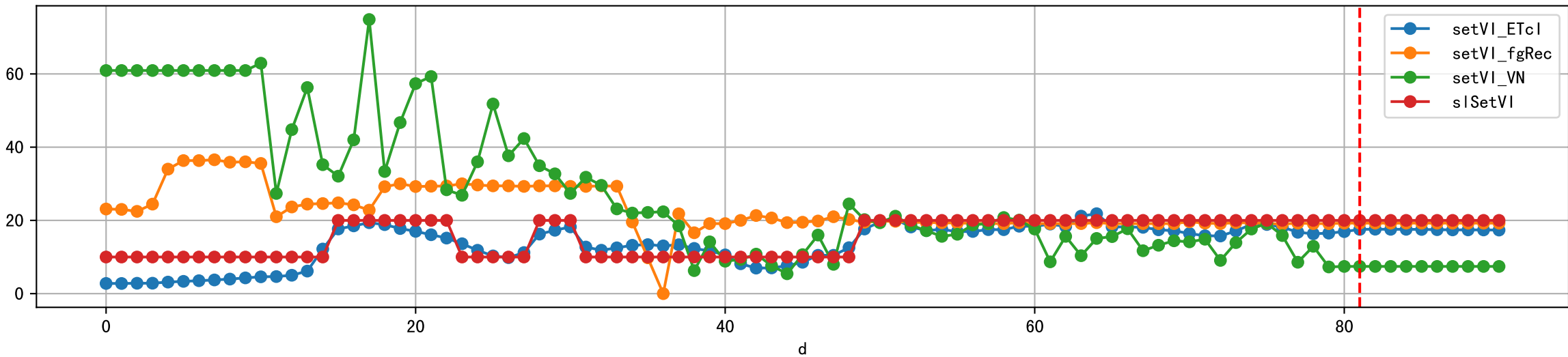




Plot [['taoc', 'taoc_raw:ro', 'taoc_avg:r-']]

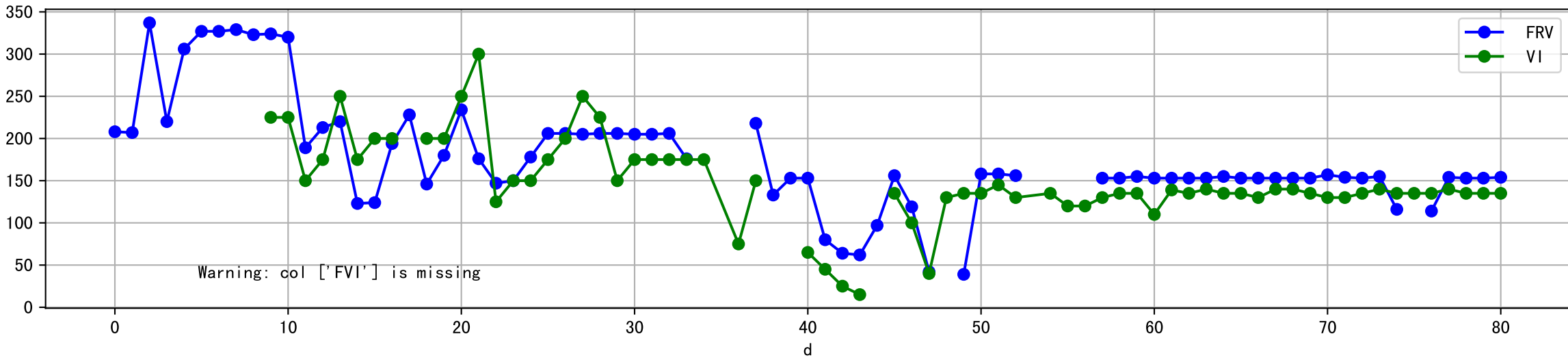


Plot [['setVI_ETcI', 'setVI_fgRec', 'setVI_VN', 'sISetVI']]

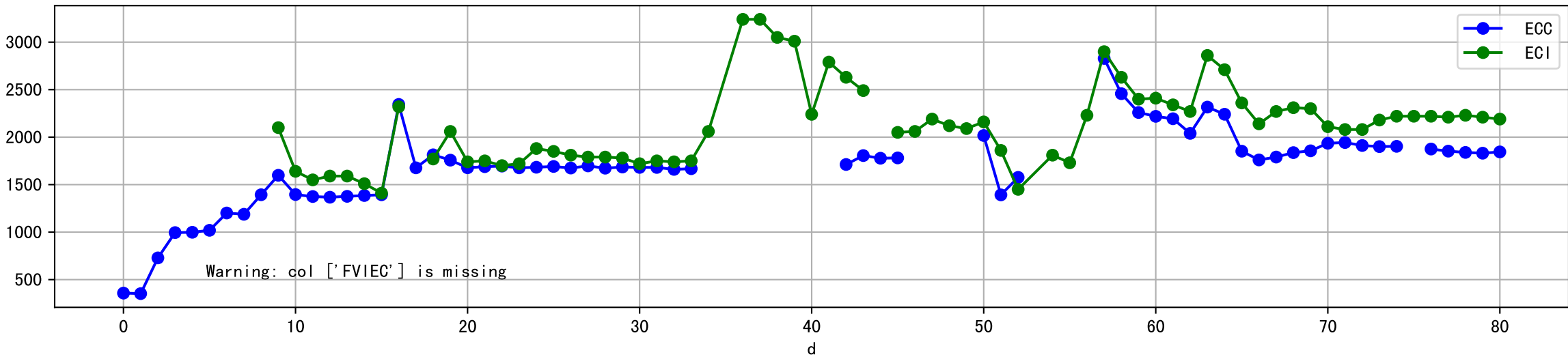




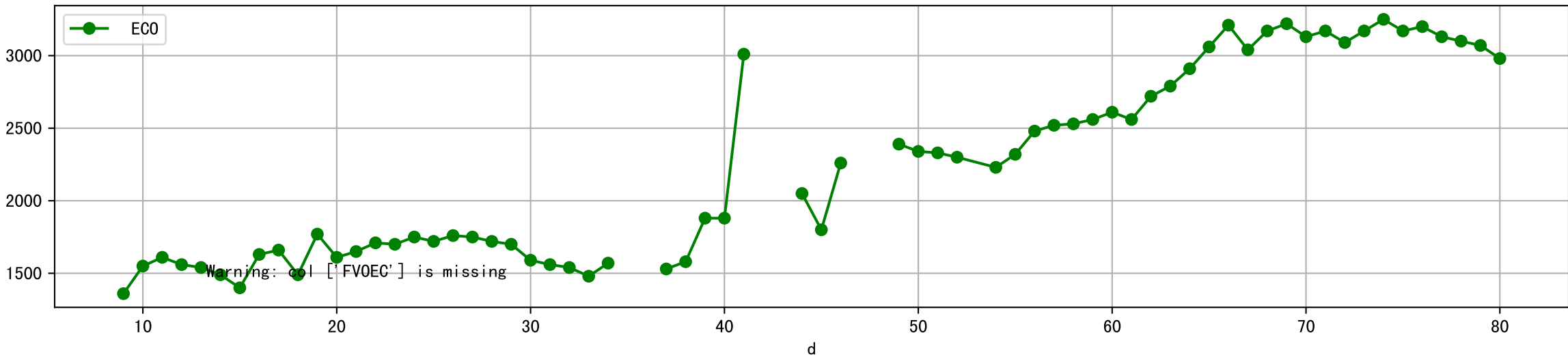
Plot [['FRV:b-o', 'FVI:r-o', 'VI:g-o']]



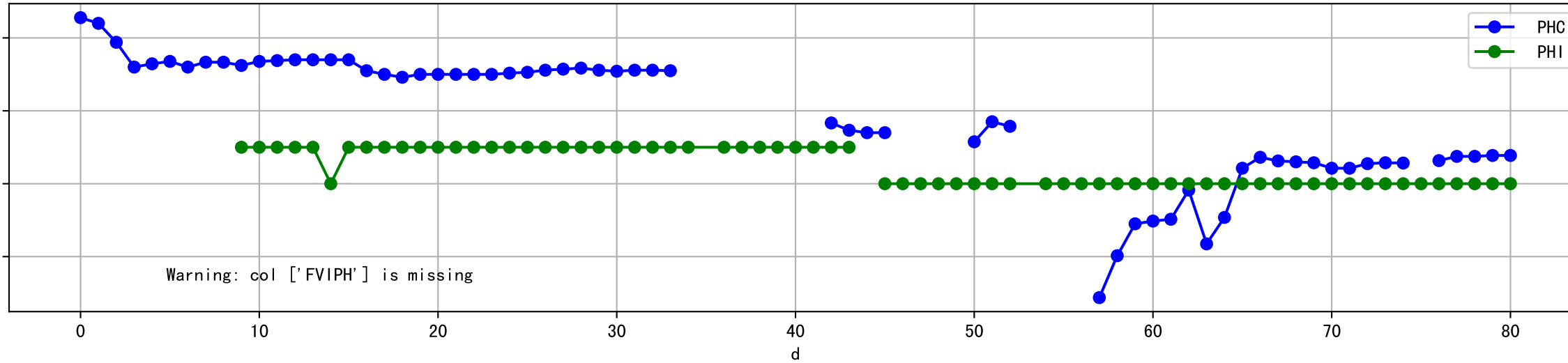
Plot [['ECC:b-o', 'FVIEC:r-o', 'ECI:g-o']]



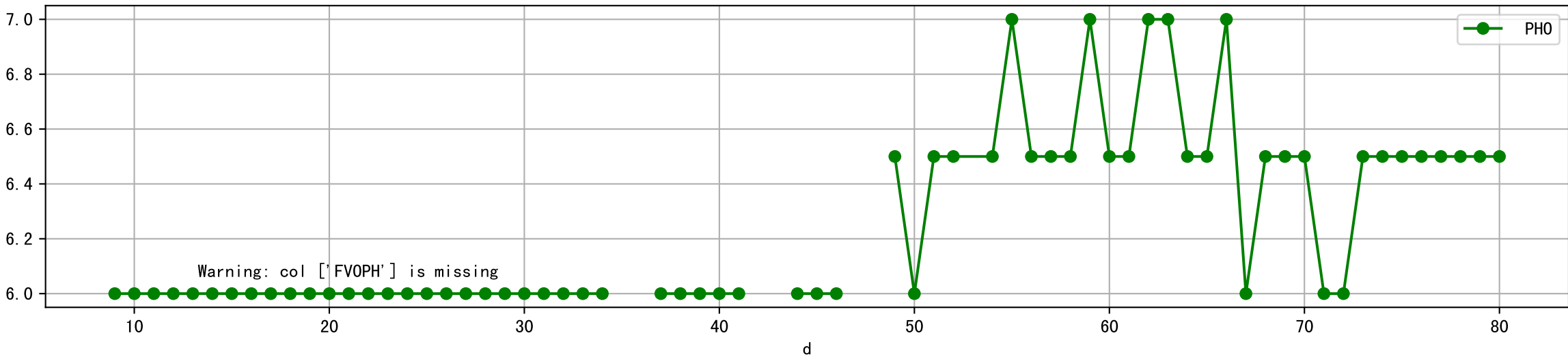
Plot [['FV0EC:r-o', 'ECO:g-o']]



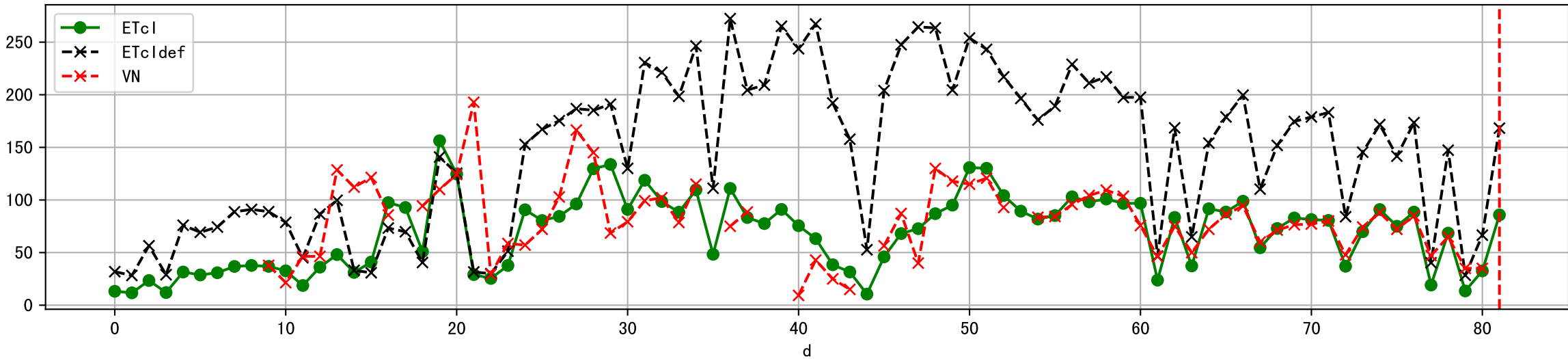
Plot [['PHC:b-o', 'FVIPH:r-o', 'PHI:g-o']]



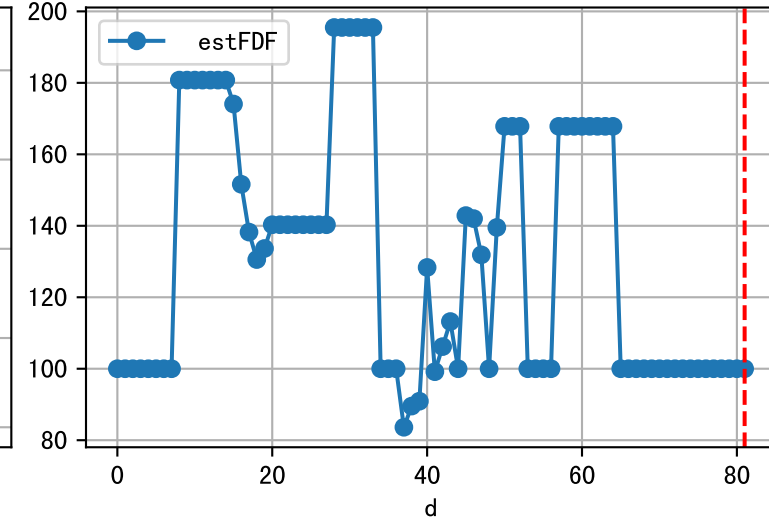
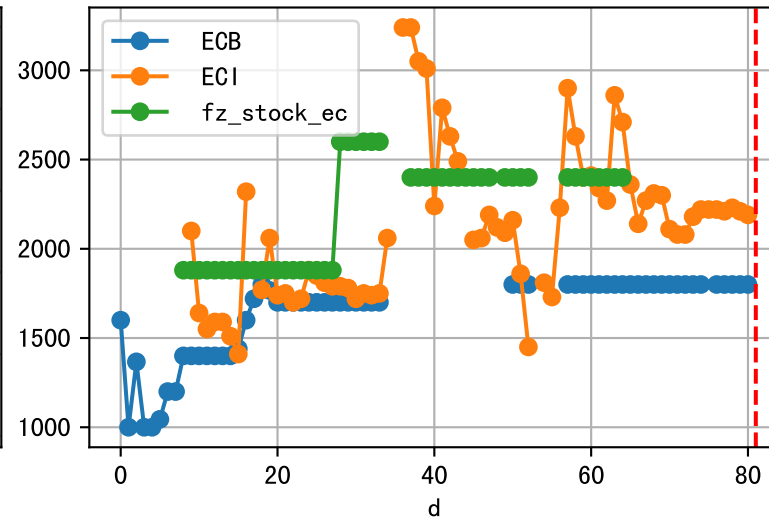
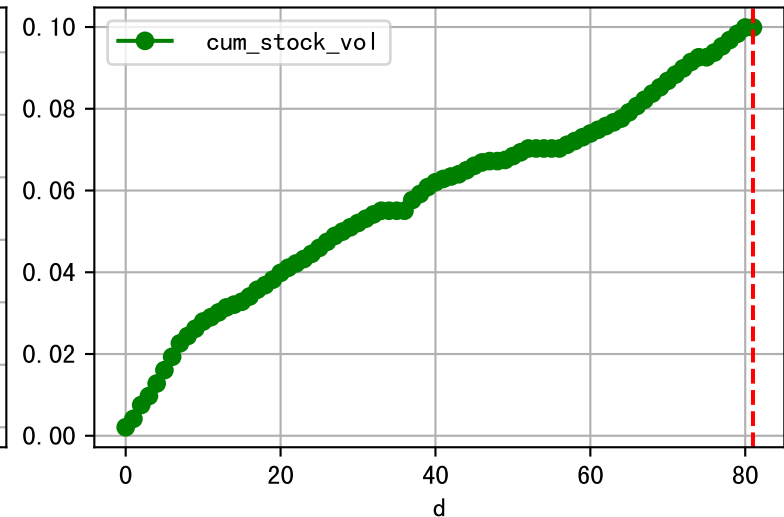
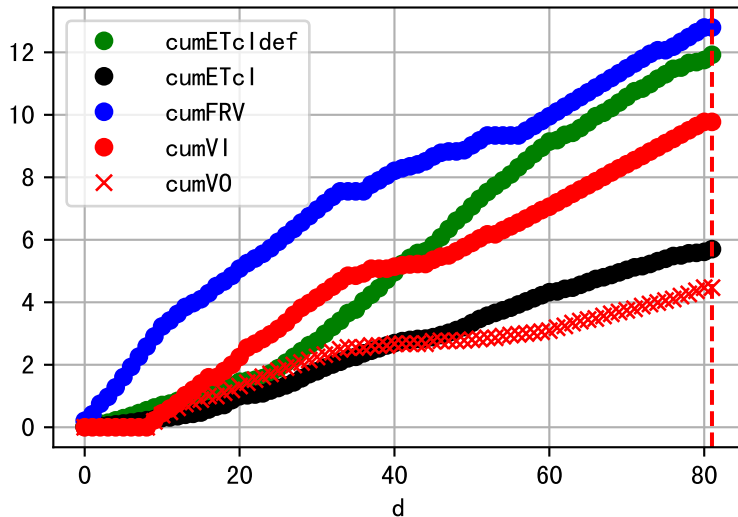
Plot [[' FVOPH:r-o', ' PHO:g-o']]



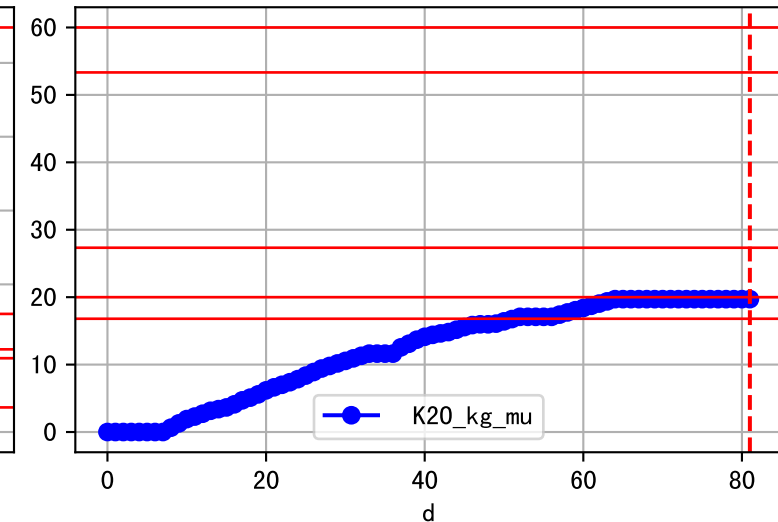
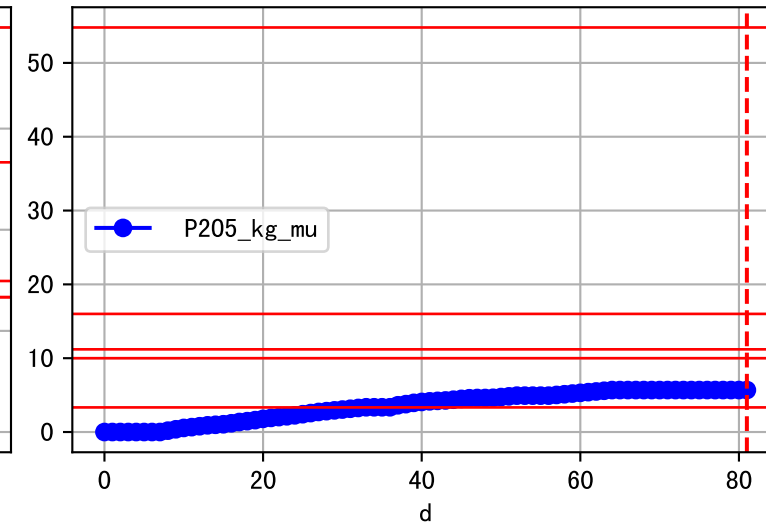
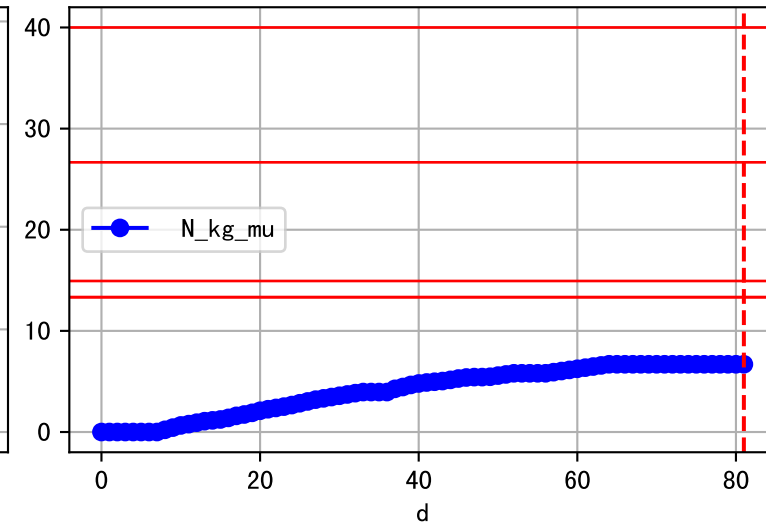
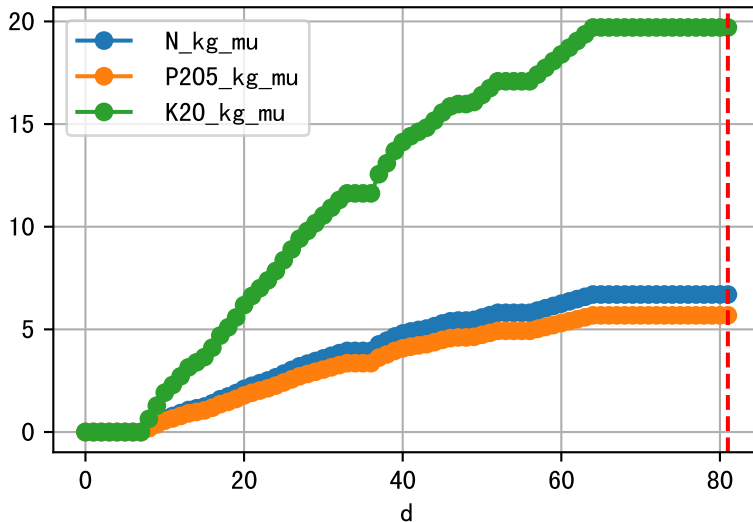
Plot ET/VN

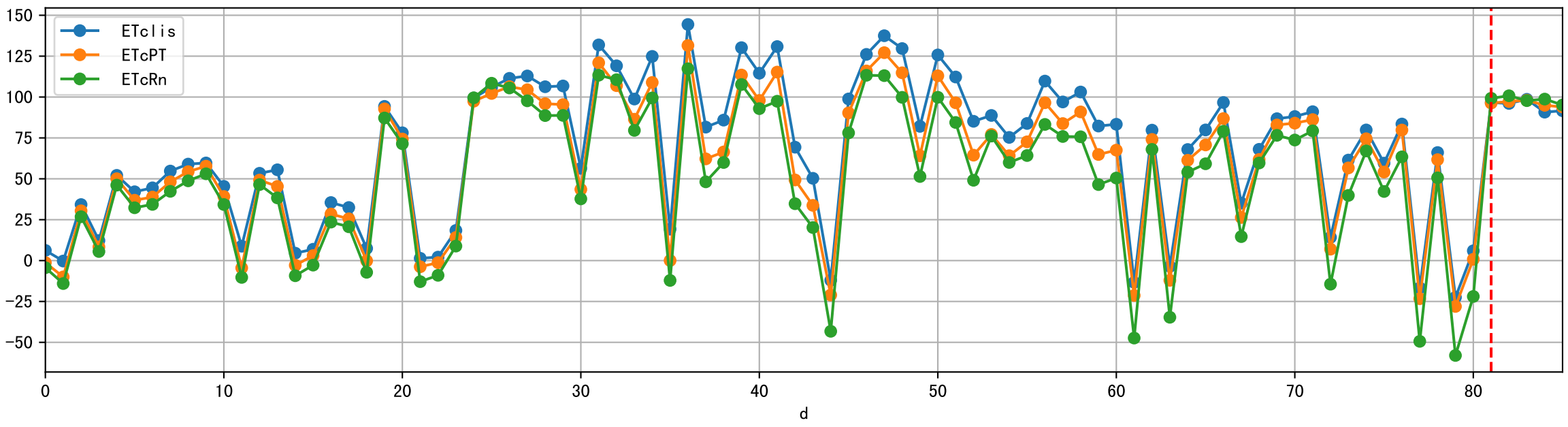
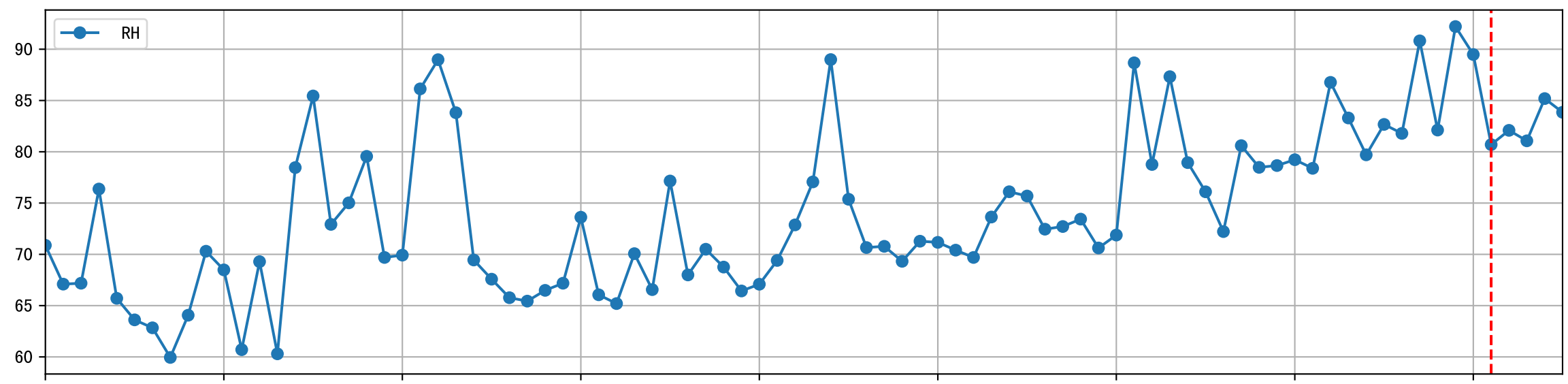
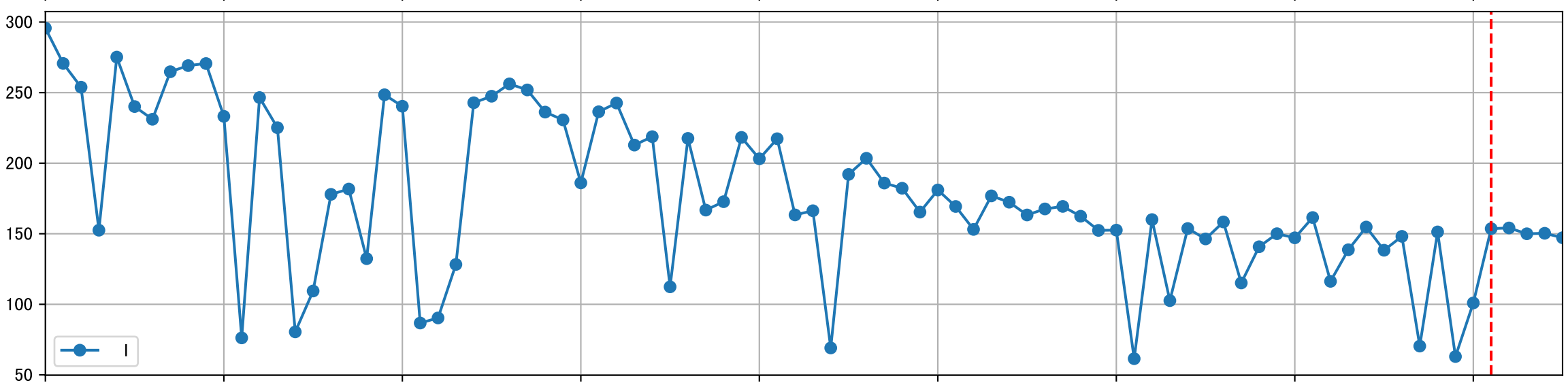
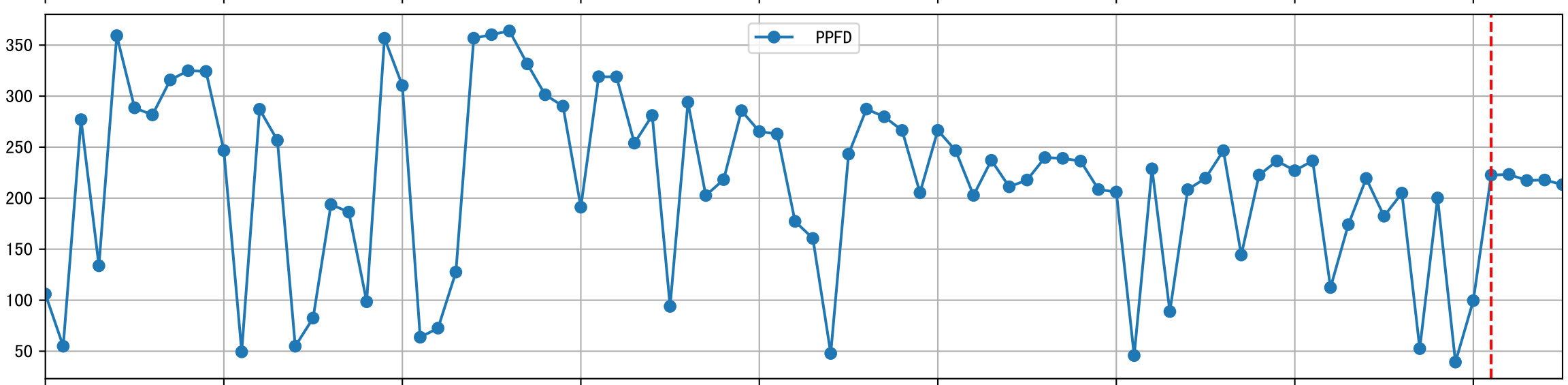
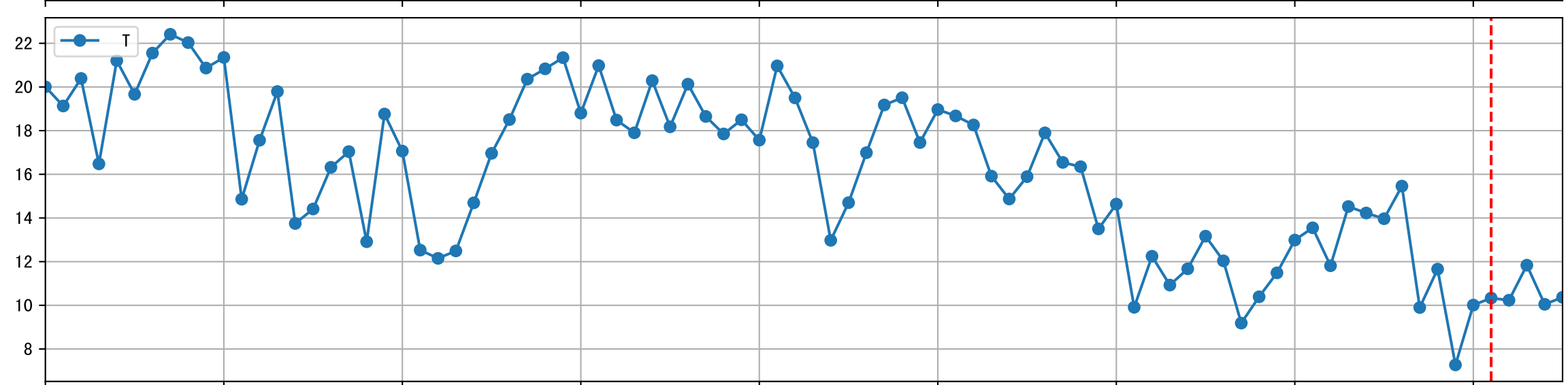
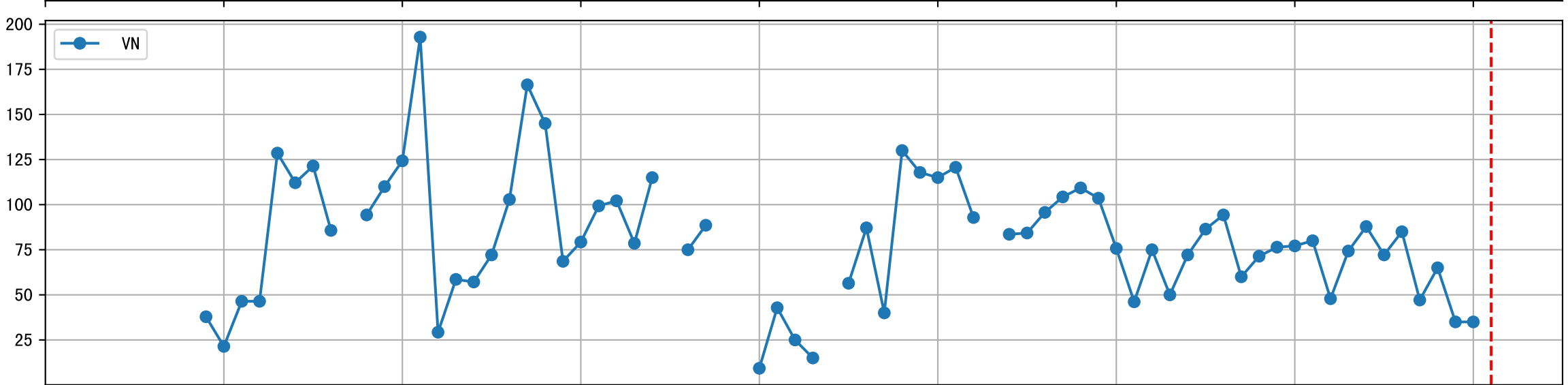
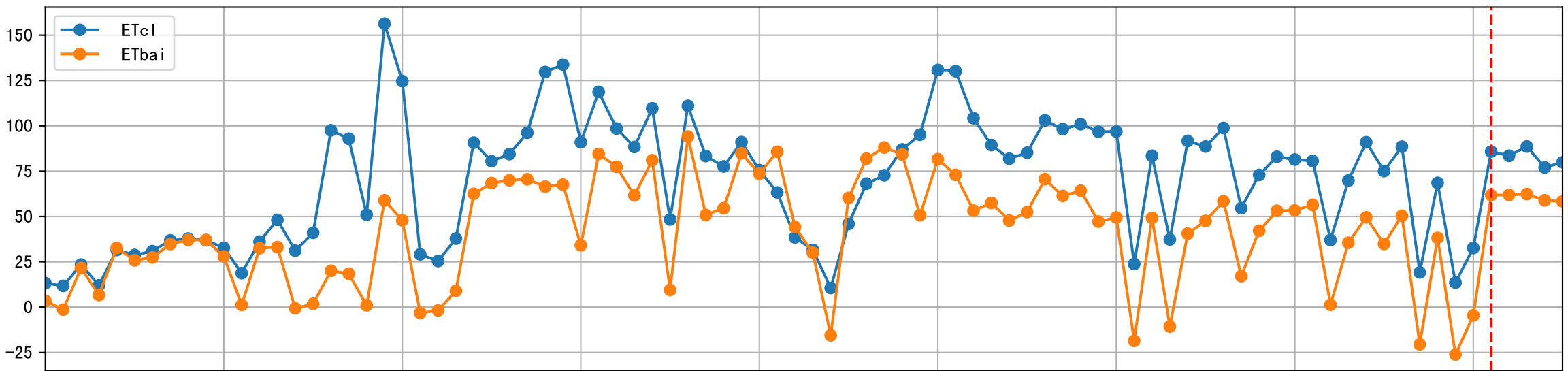


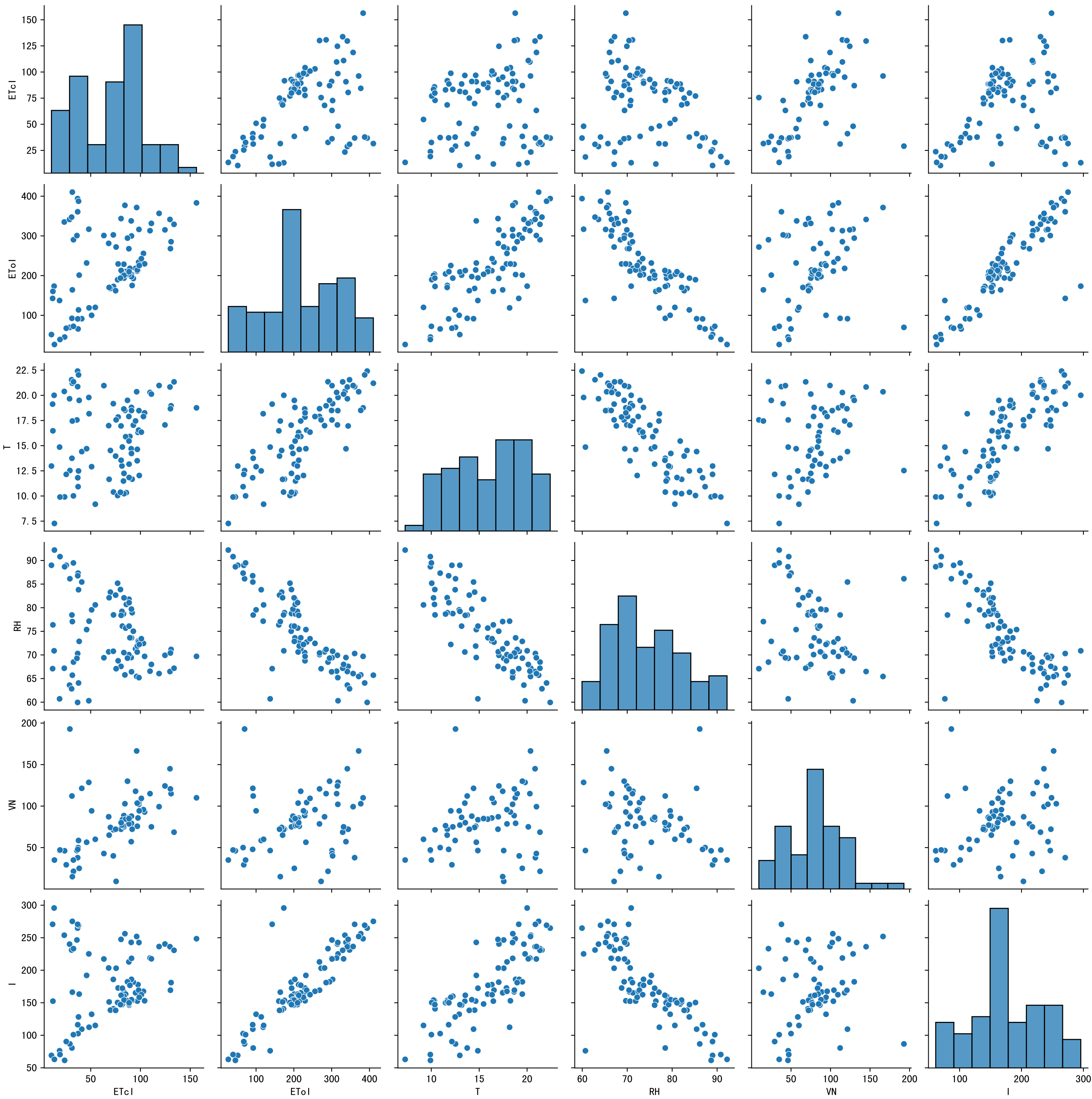
Plot Fv and fertilizer usage

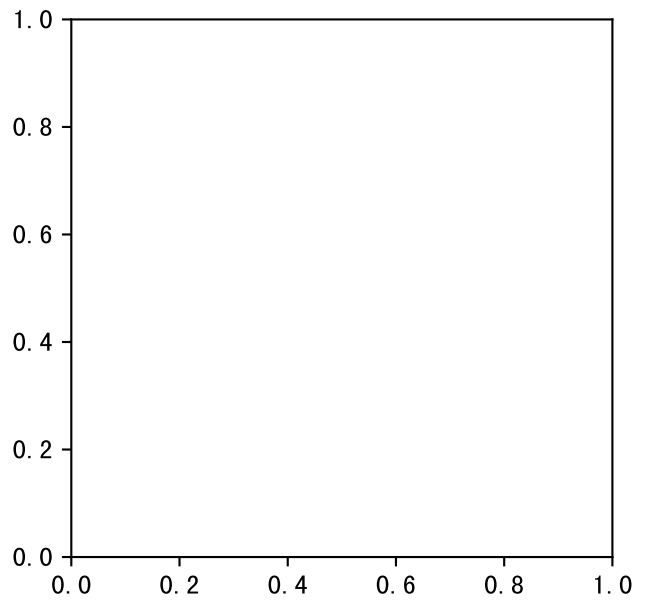
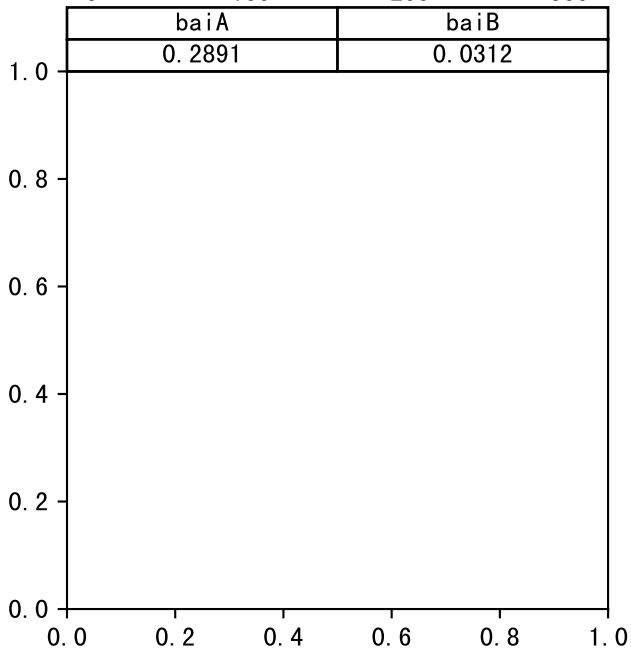
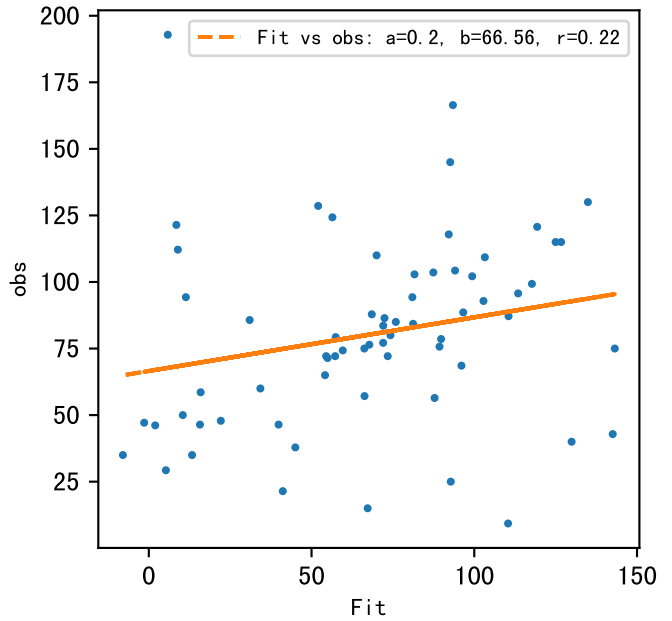
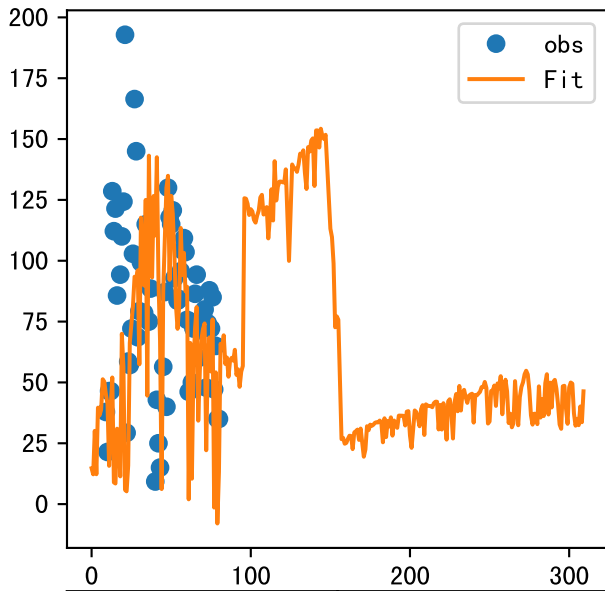


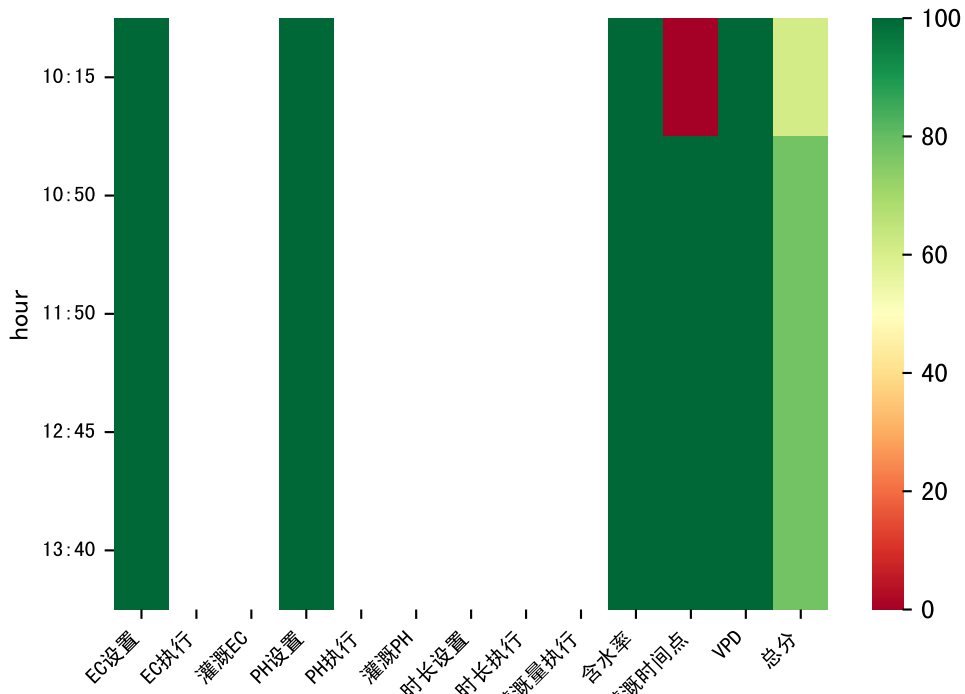
Fertilizer Range Source: kerleyL, kerleyH, UnivFL, TNAI, Haifa



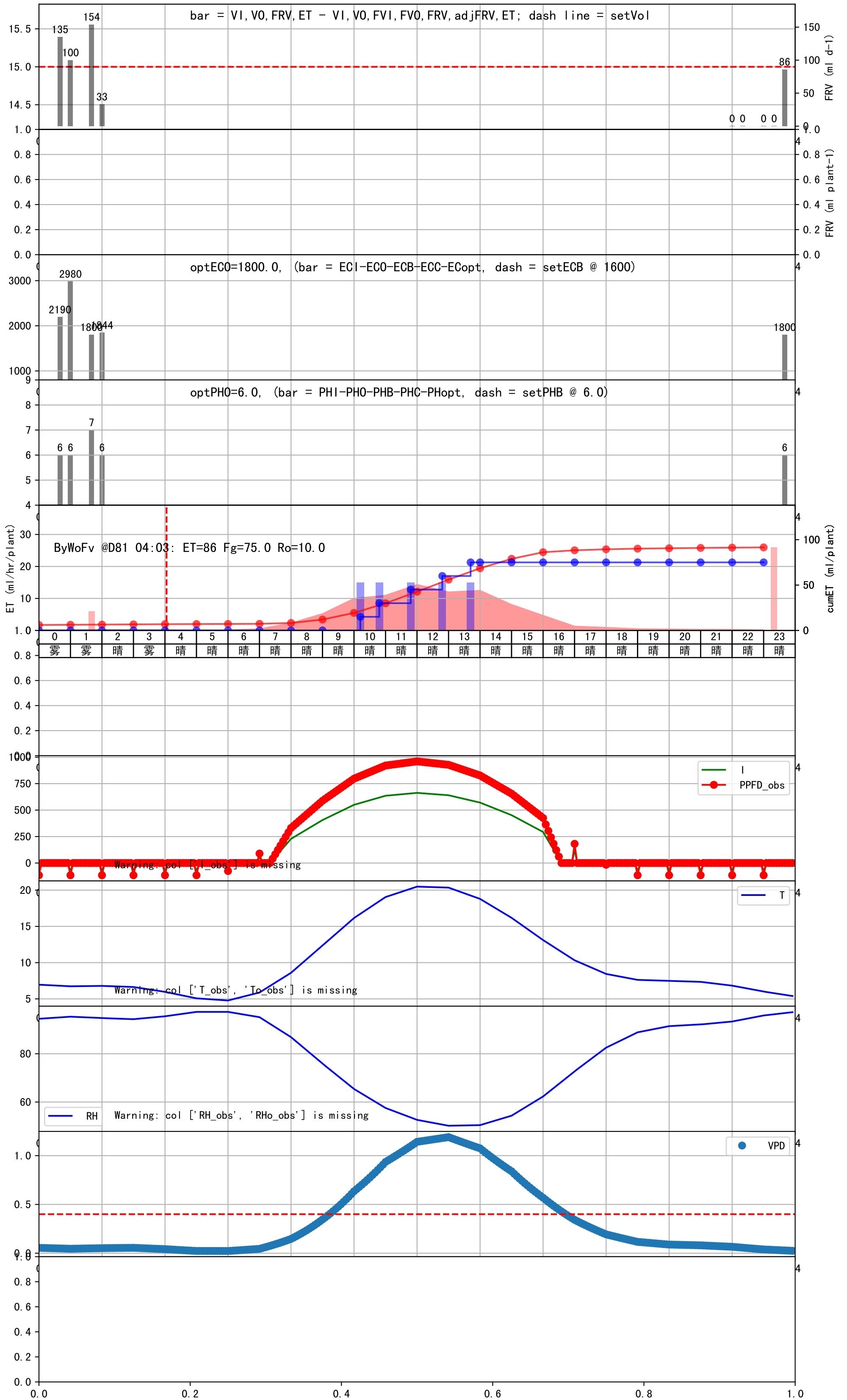


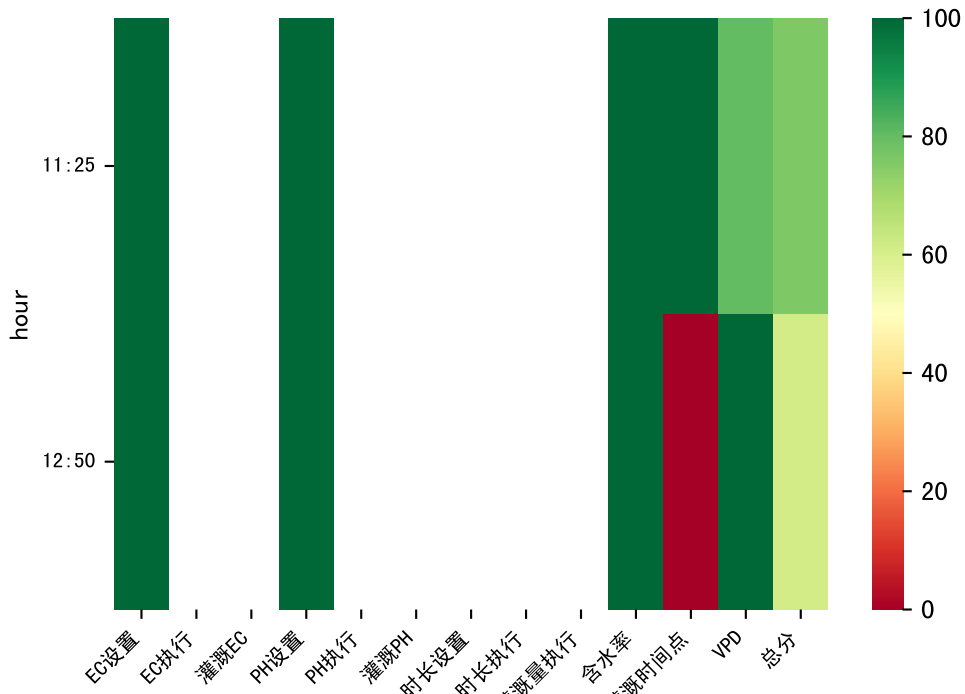






时间	灌溉时长(秒)	灌溉量(毫升/株)	灌溉总量(方/次)	天气	注释
10:15	107	15.0	0.088	晴	预期@10:15 手动 (未用传感器)
10:50	107	15.0	0.088	晴	预期@10:50 手动 (未用传感器)
11:50	107	15.0	0.088	晴	预期@11:50 手动 (未用传感器)
12:45	107	15.0	0.088	晴	预期@12:45 手动 (未用传感器)
13:40	107	15.0	0.088	晴	预期@13:40 手动 (未用传感器)
总计	535.0 (5次)	75.0			建议进液EC: 1600, PH: 6.0





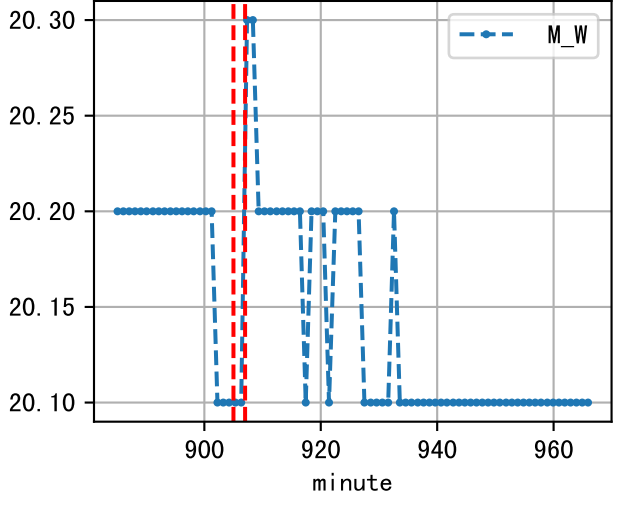
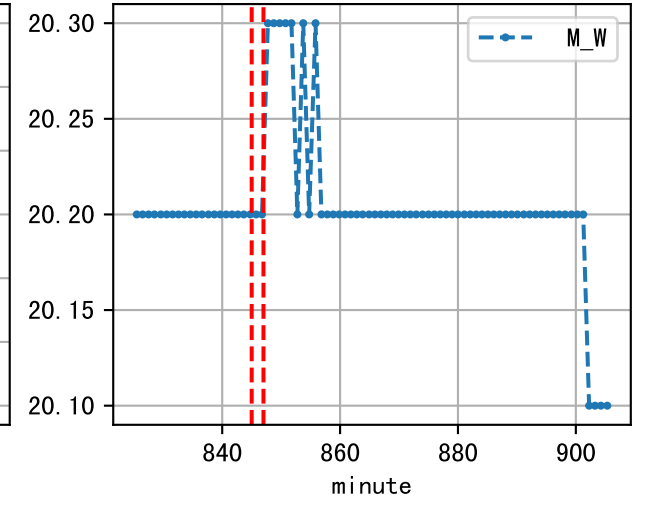
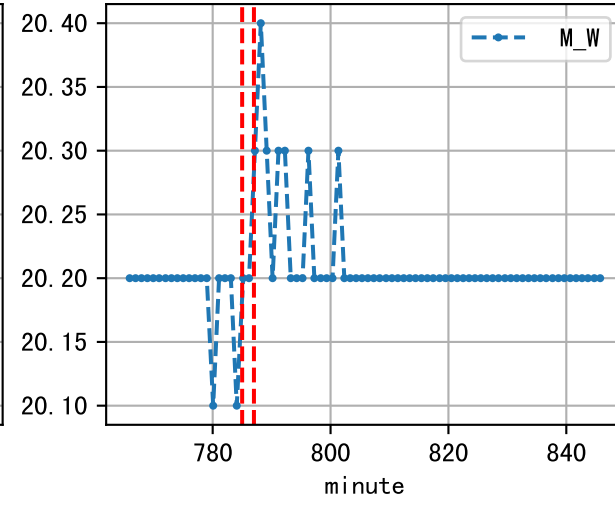
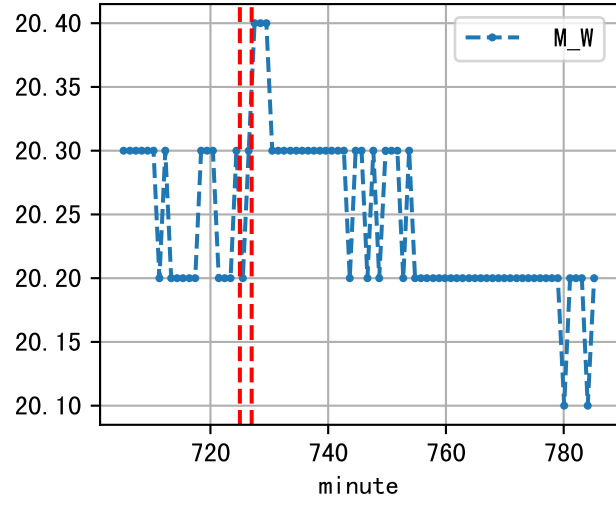
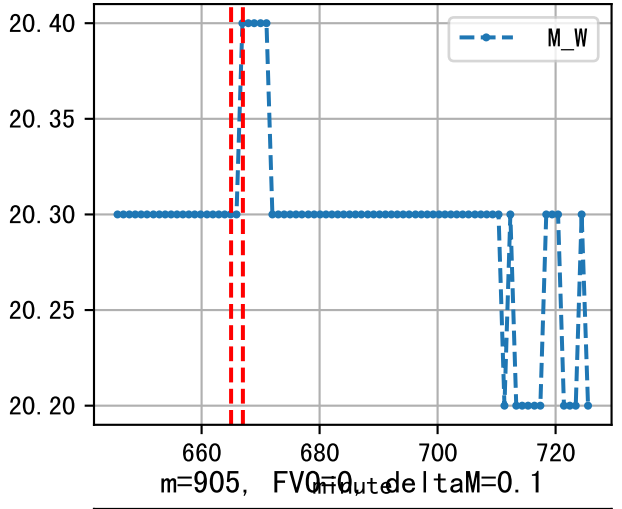
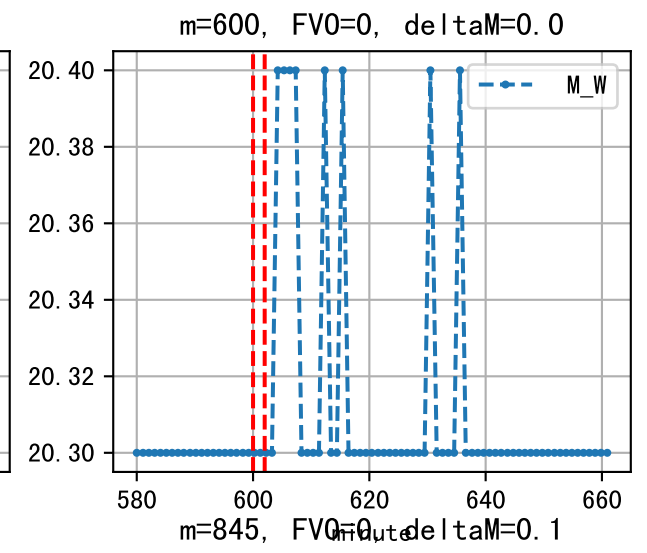
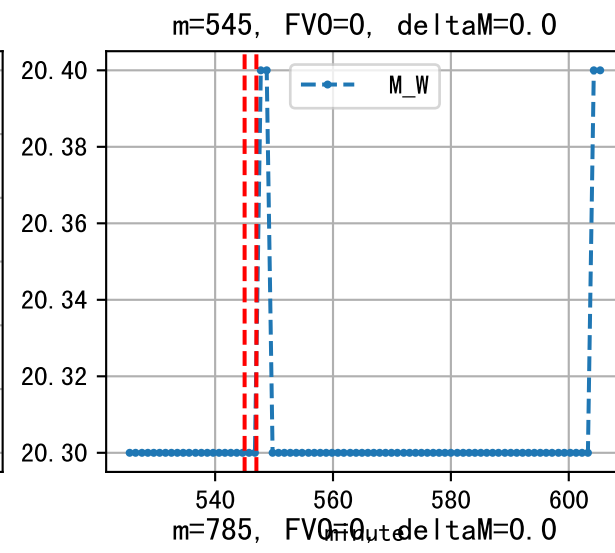
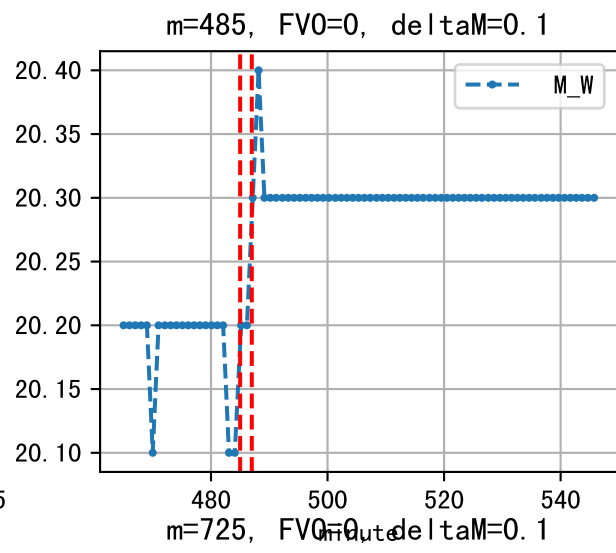
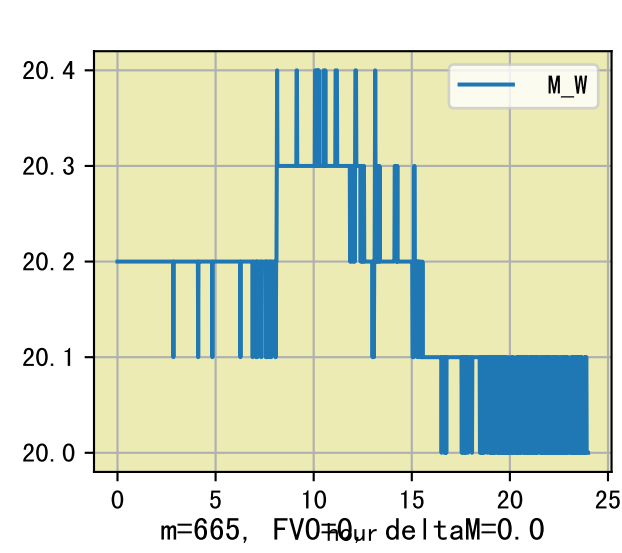
时间	灌溉时长(秒)	灌溉量(毫升/株)	灌溉总量(方/次)	天气	注释
11:25	119	15.0	0.088	阴	假设@11:25 手动 (未用传感器)
12:50	119	15.0	0.088	阴	假设@12:50 手动 (未用传感器)
总计	238.0 (2次)	30.0			建议进液EC: 1570, PH: 6.0

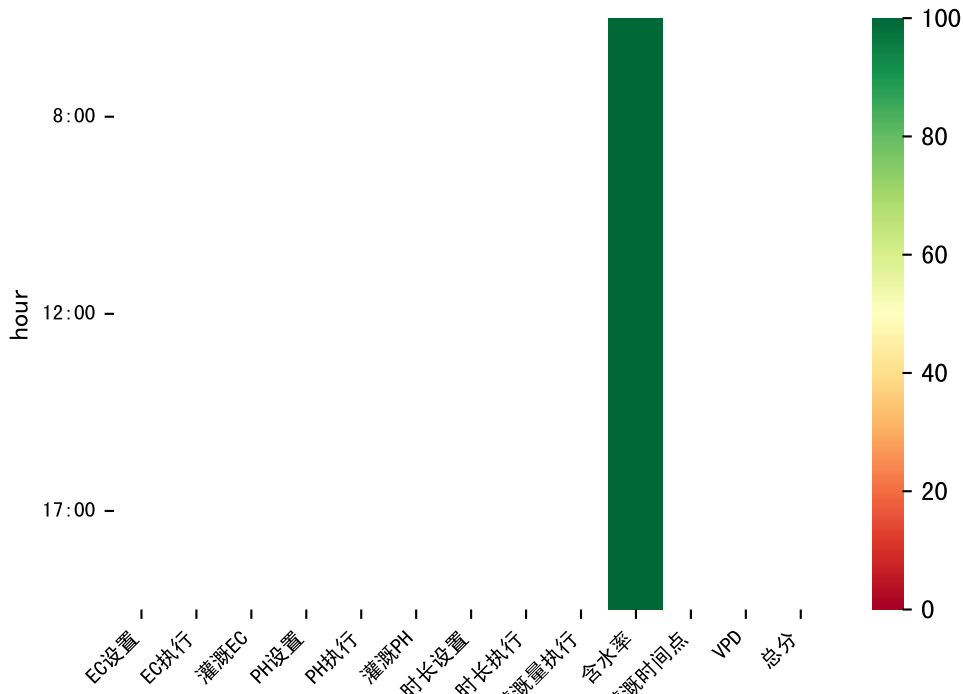
滴头平均流速偏小 (0.16), 请检查

上次灌溉时长未按模型建议 (117 vs 100.0))

默认实际灌溉18.0 ml.

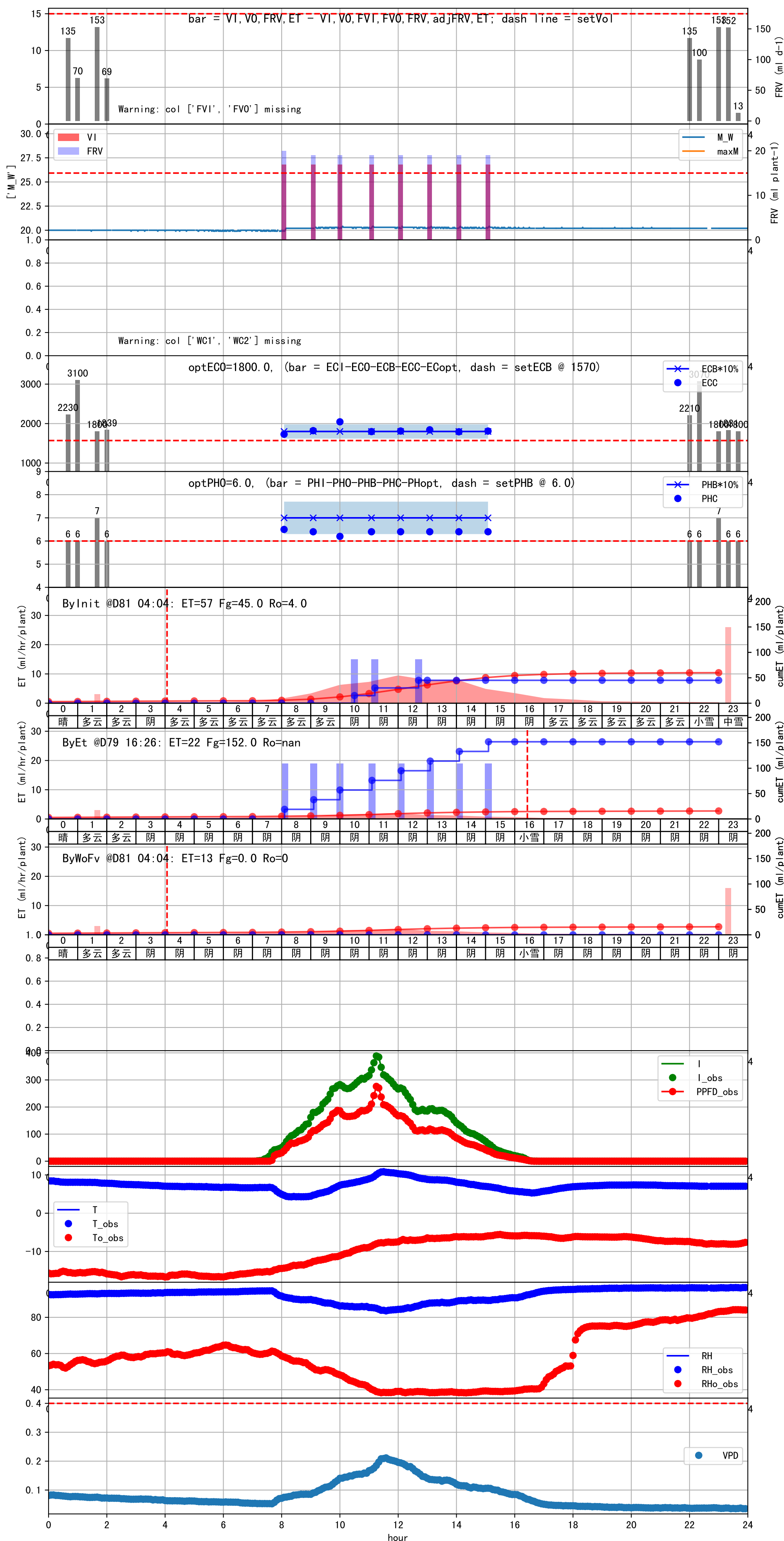
large discrepancy for begining water status (9:294.0), set to 9 ml.

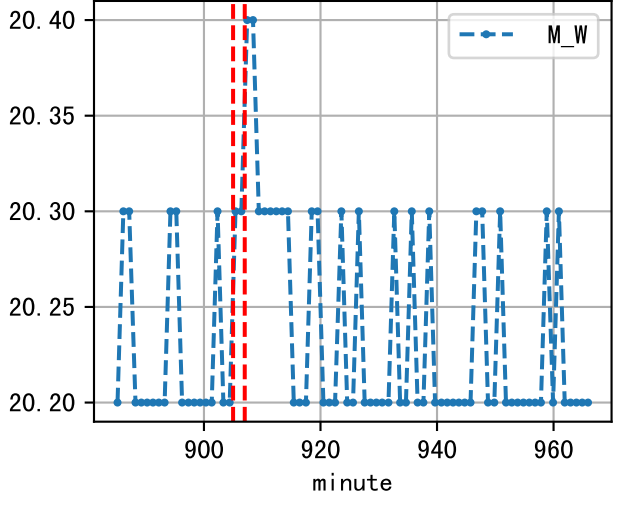
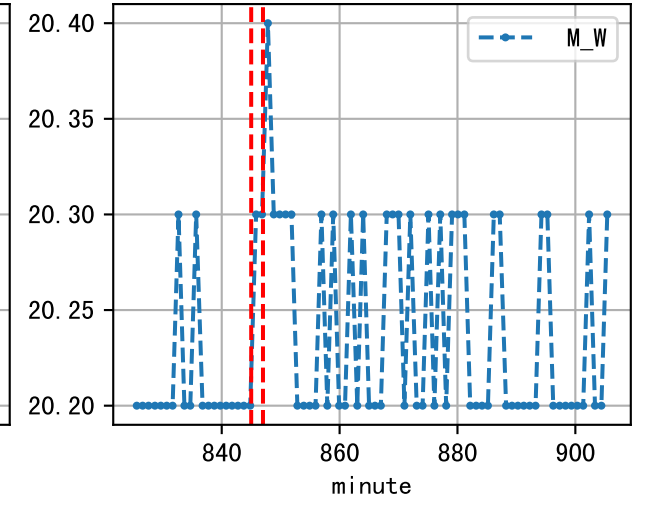
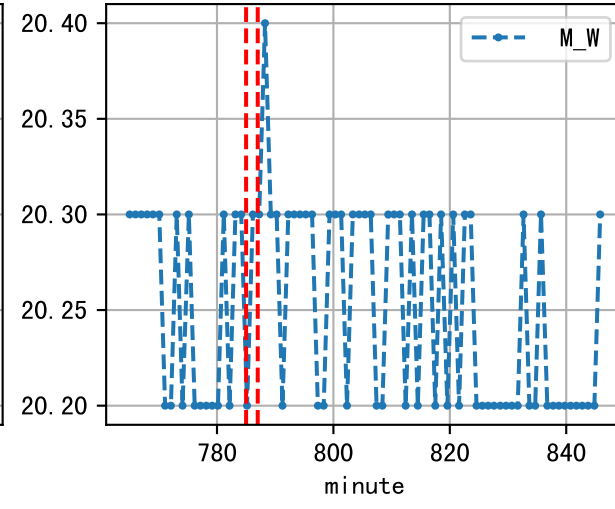
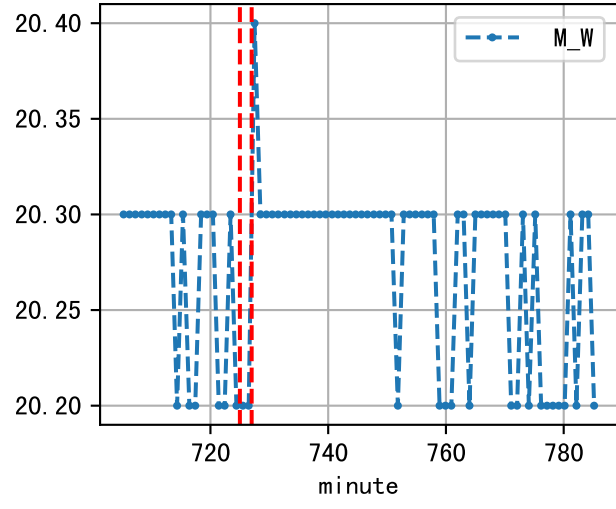
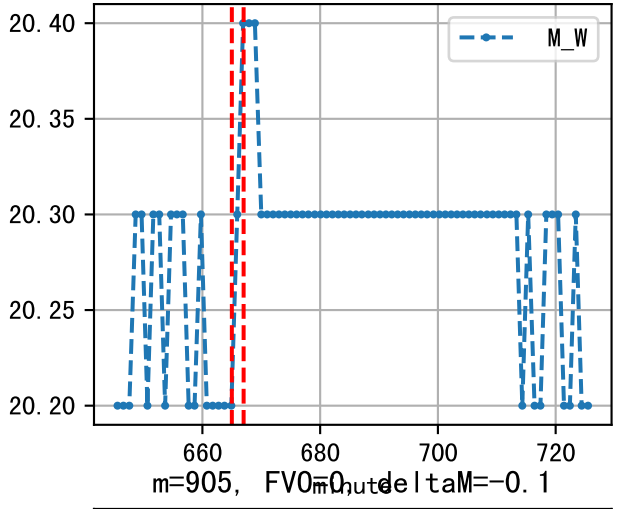
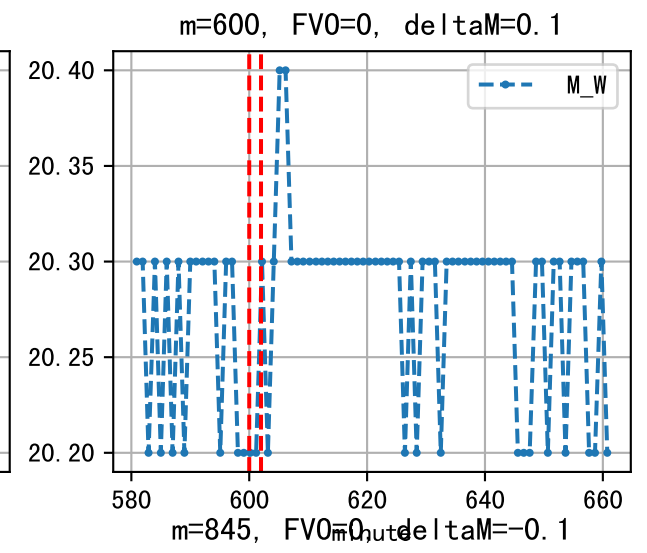
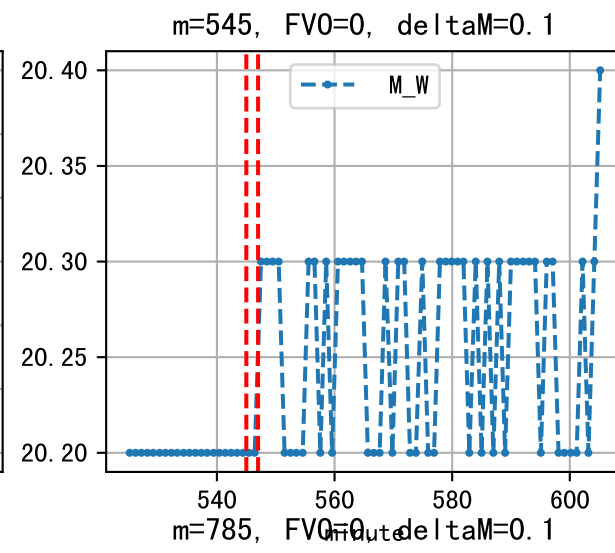
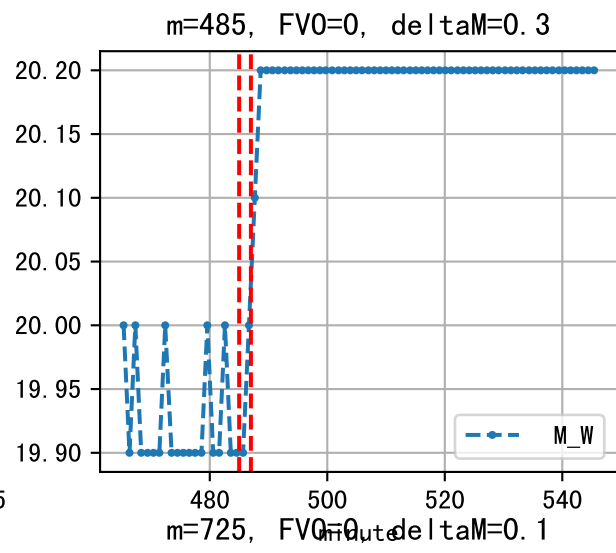
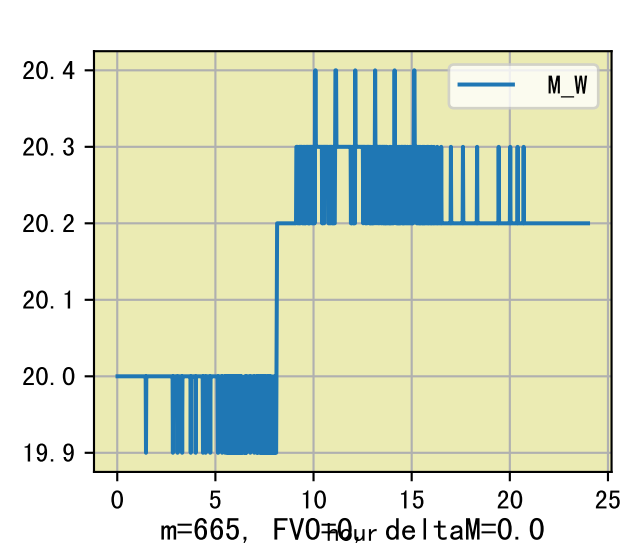


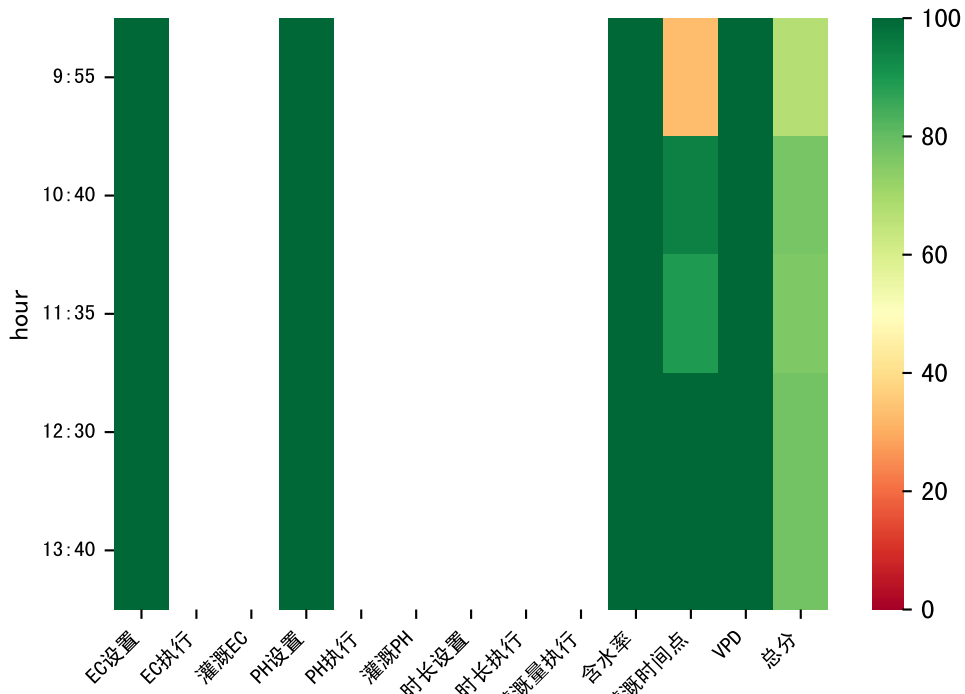


时间	灌溉时长(秒)	灌溉量(毫升/株)	灌溉总量(方/次)	天气	注释
总计	0 (0次)	0			建议进液EC: 1570, PH: 6.0

滴头平均流速偏小 (0.16) , 请检查
上次灌溉时长未按模型建议 (119 vs 94.0)
默认实际灌溉19.0 ml.

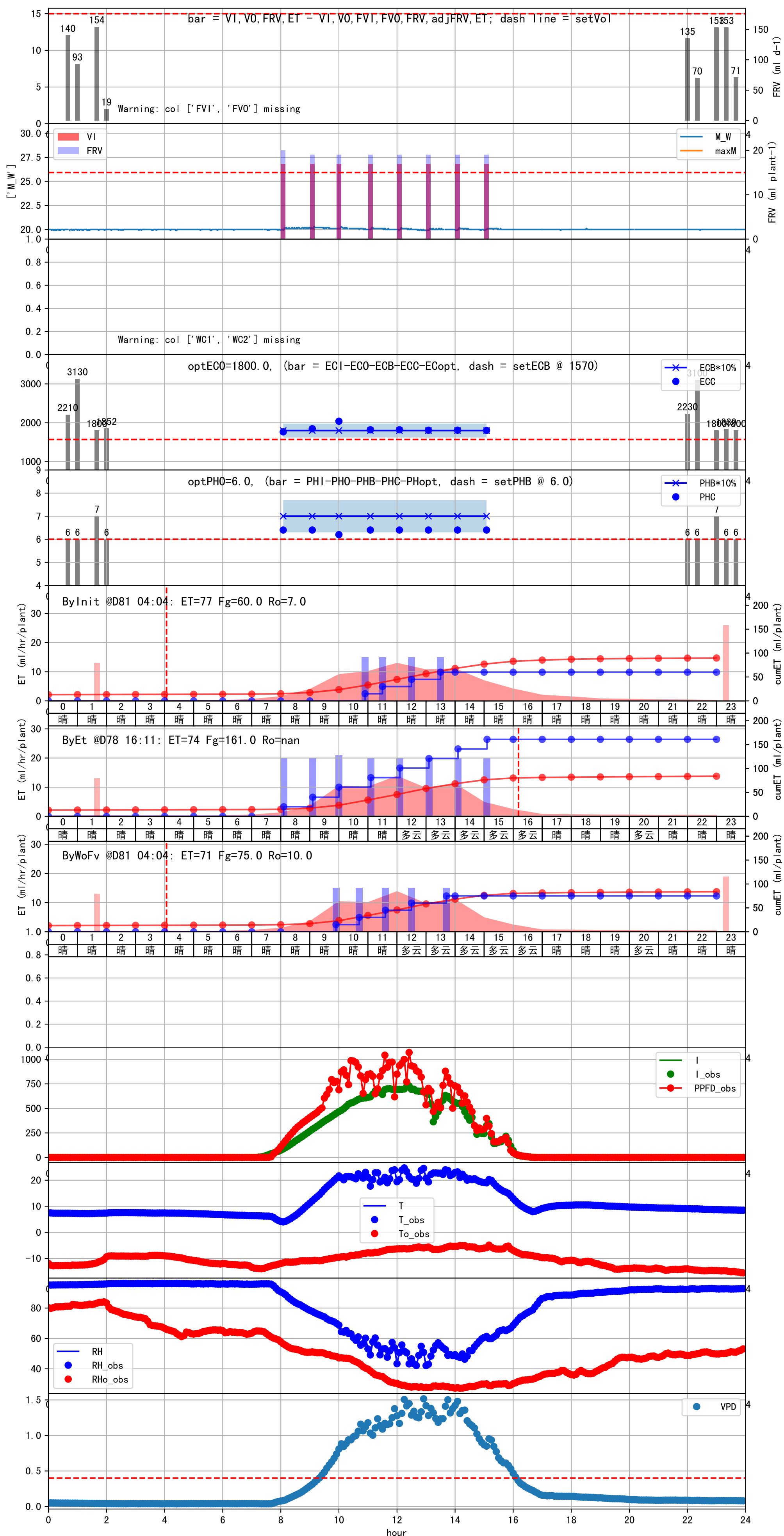


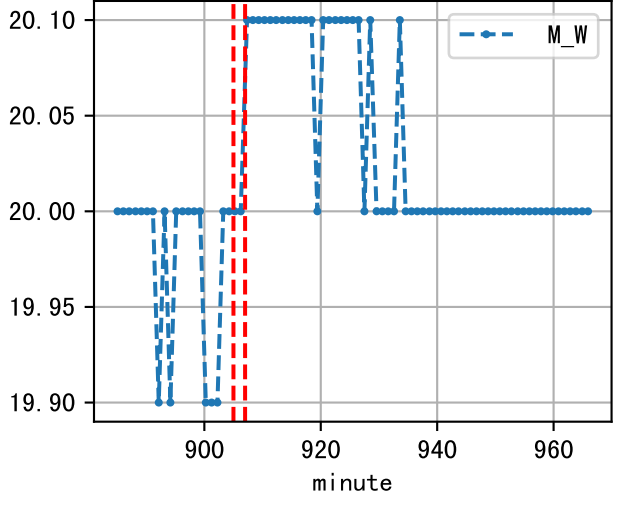
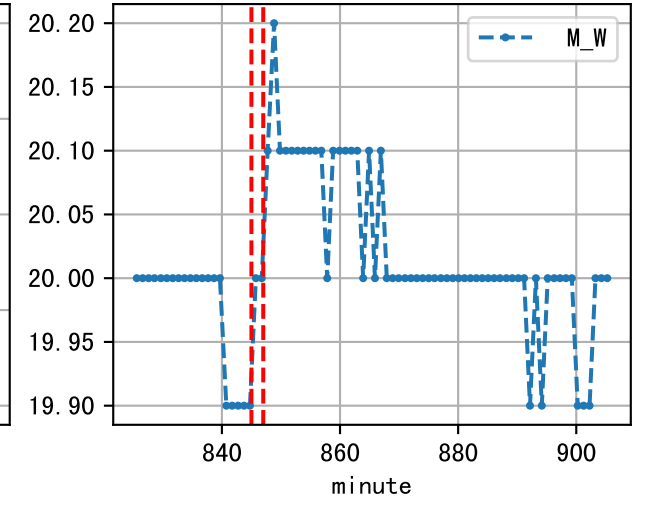
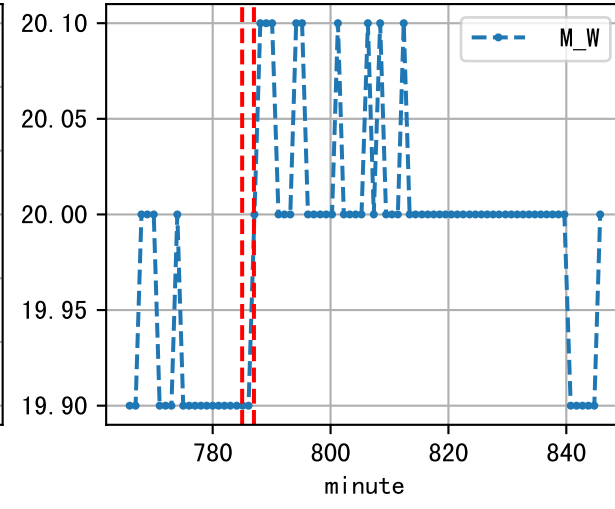
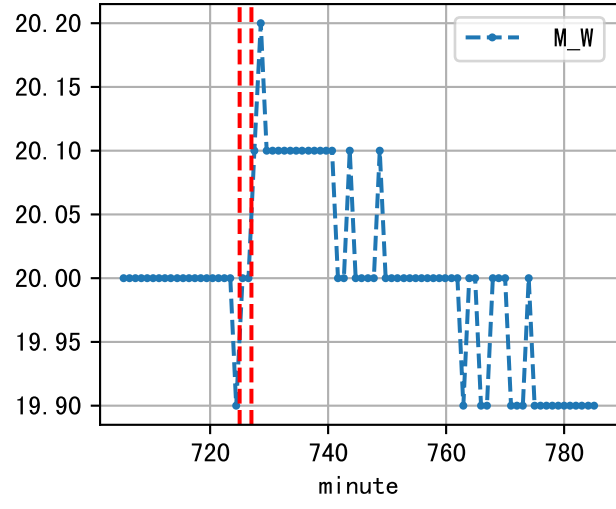
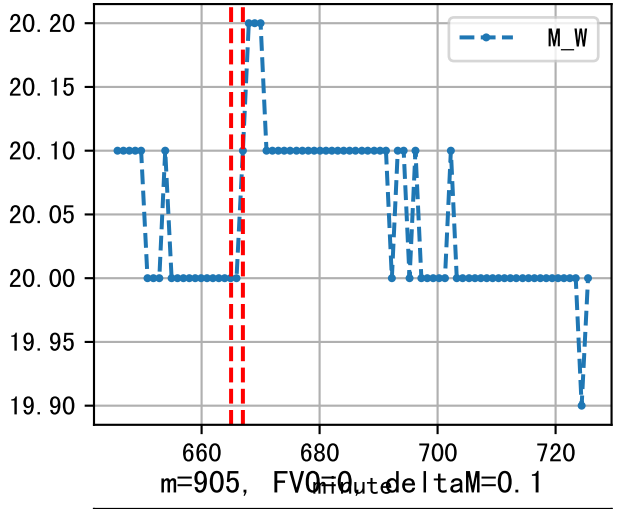
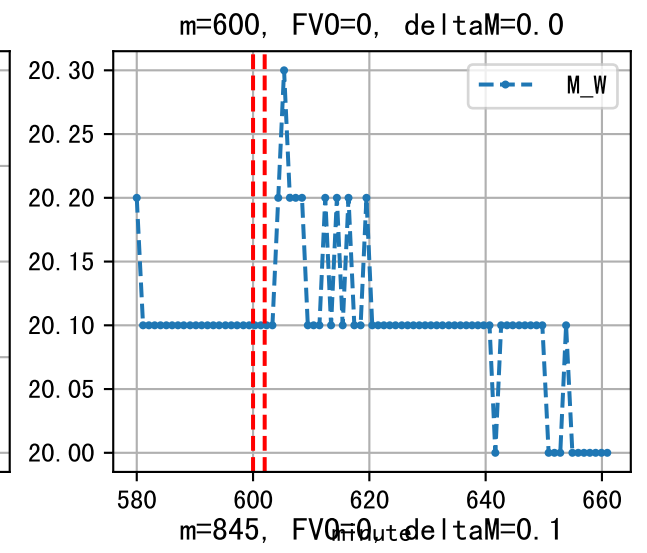
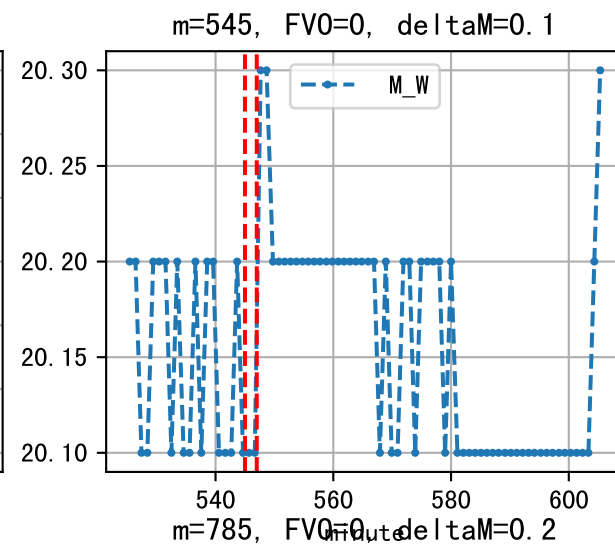
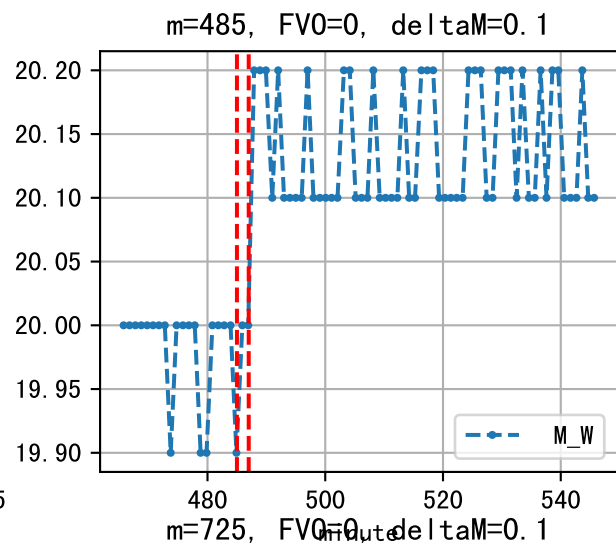
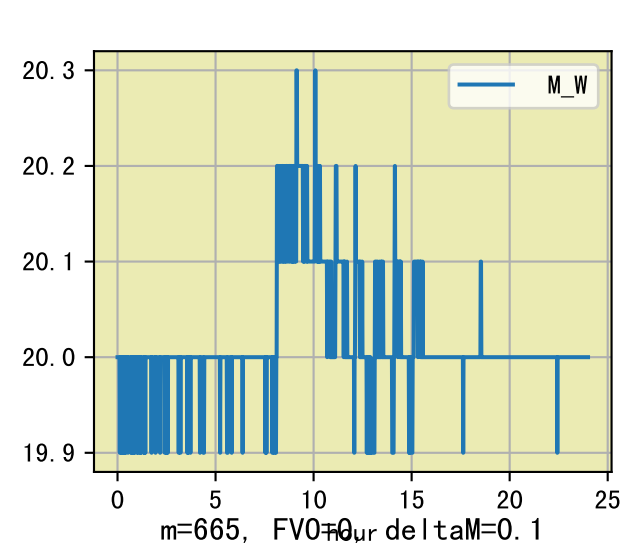


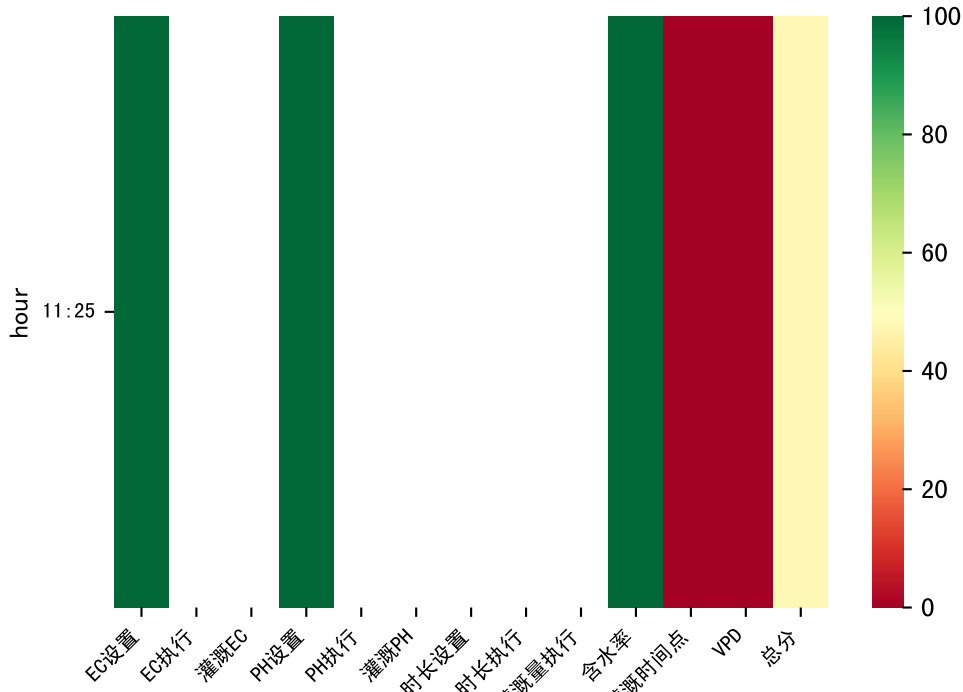


时间	灌溉时长(秒)	灌溉量(毫升/株)	灌溉总量(方/次)	天气	注释
09:55	118	15.0	0.088	晴	假设@09:55 手动 (未用传感器)
10:40	118	15.0	0.088	晴	假设@10:40 手动 (未用传感器)
11:35	118	15.0	0.088	晴	假设@11:35 手动 (未用传感器)
12:30	118	15.0	0.088	多云	假设@12:30 手动 (未用传感器)
13:40	118	15.0	0.088	多云	假设@13:40 手动 (未用传感器)
总计	590.0 (5次)	75.0			建议进液EC: 1570, PH: 6.0

滴头平均流速偏小 (0.16) , 请检查
 上次灌溉时长未按模型建议 (117 vs 94.0)
 默认实际灌溉19.0 ml.







时间	灌溉时长(秒)	灌溉量(毫升/株)	灌溉总量(方/次)	天气	注释
11:25	117	15.0	0.088	阴	假设@11:25 手动 (未用传感器)
总计	117.0 (1次)	15.0			建议进液EC: 1570, PH: 6.0

滴头平均流速偏小 (0.16), 请检查
上次灌溉时长未按模型建议 (121 vs 94.0)
默认实际灌溉19.0 ml.

