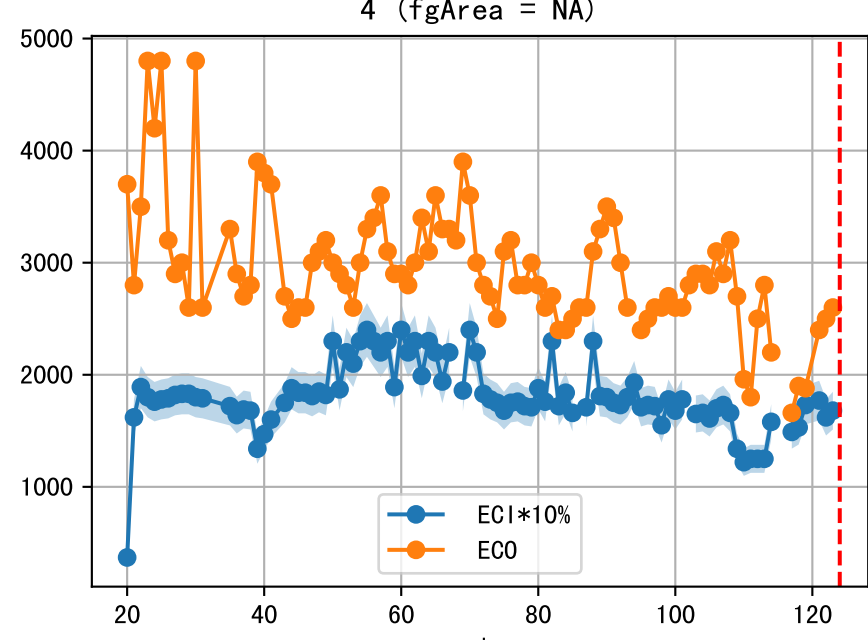
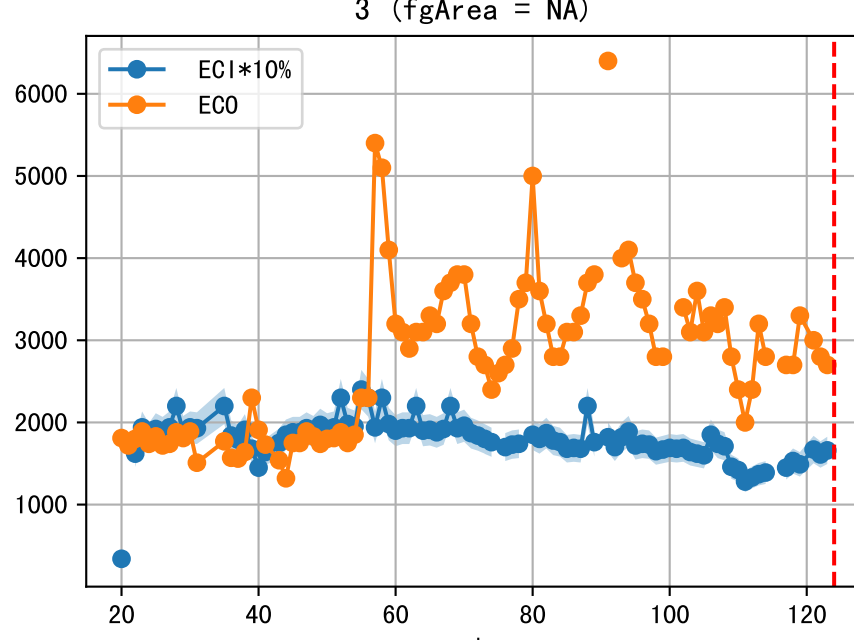
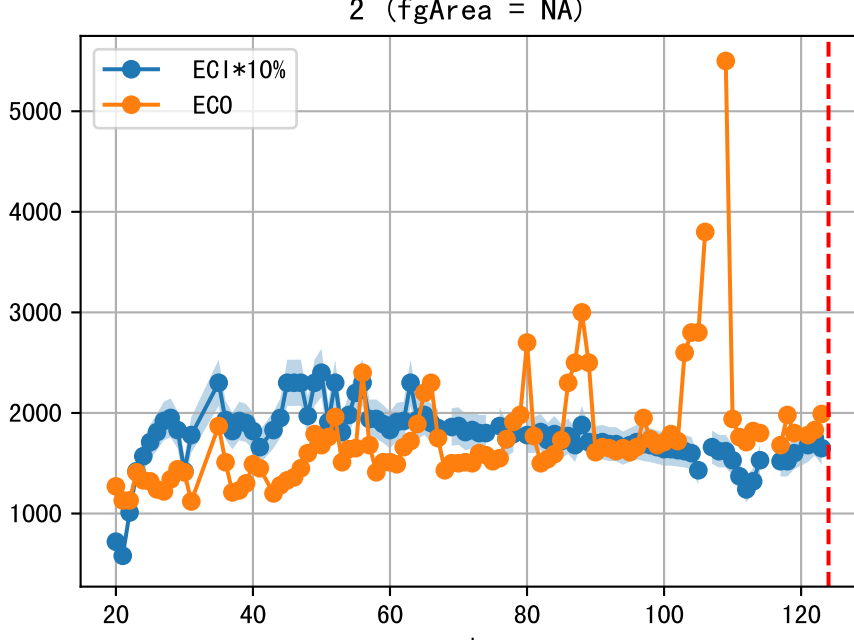
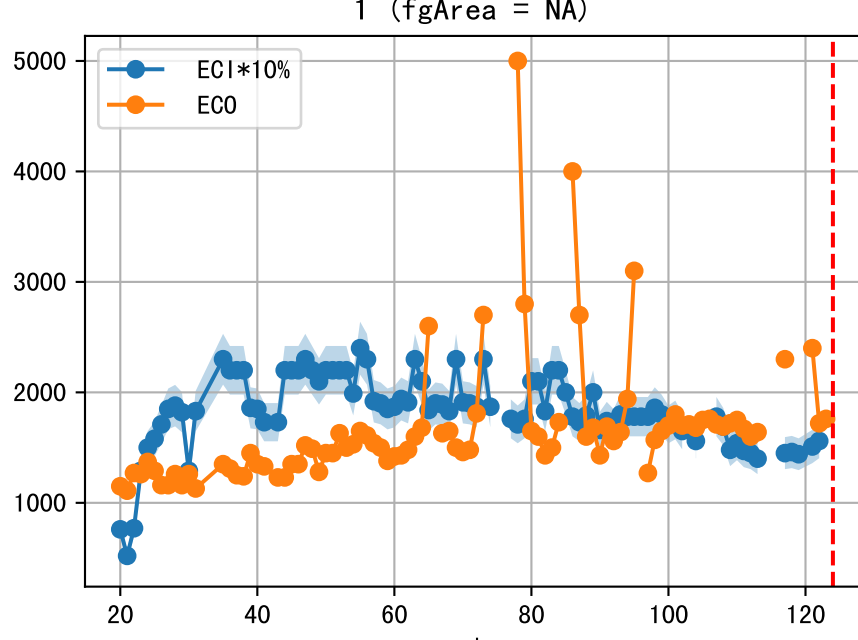
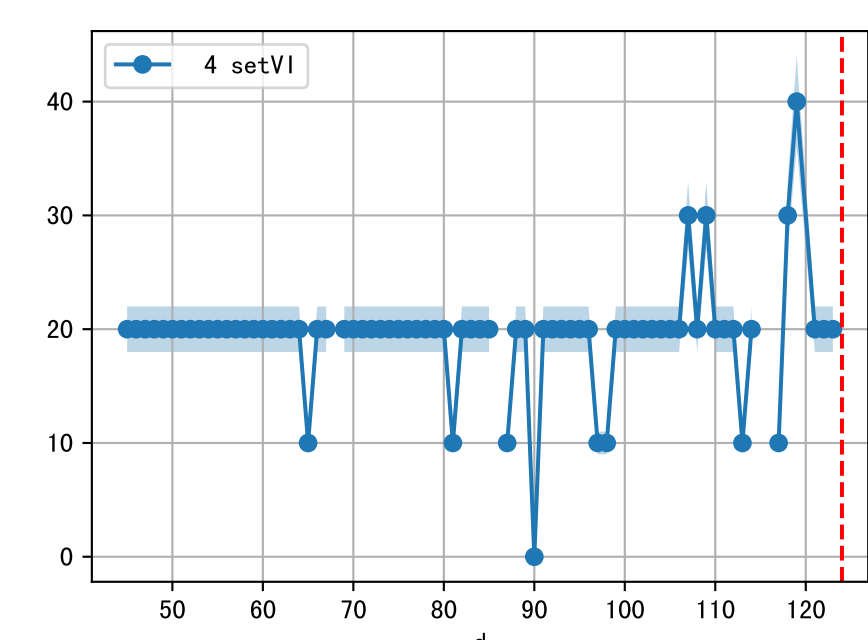
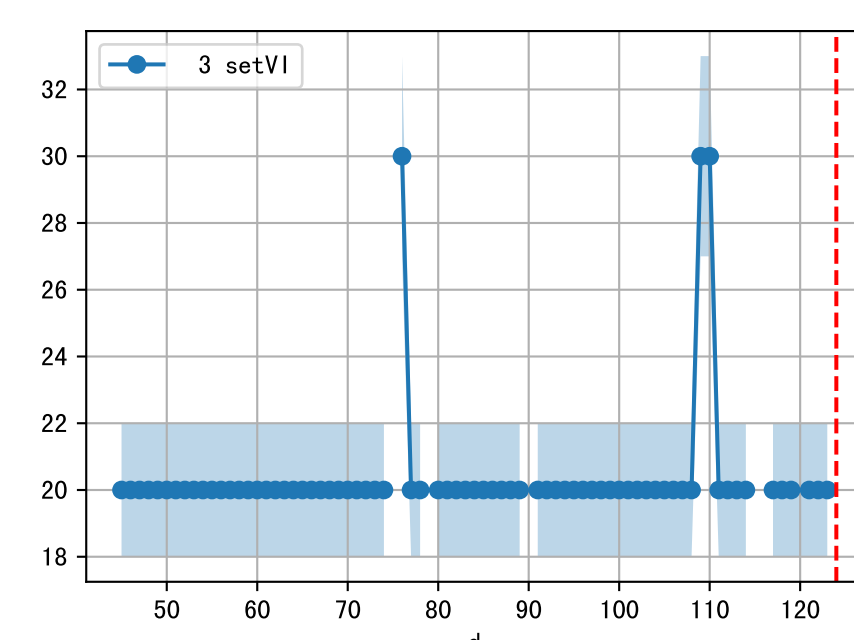
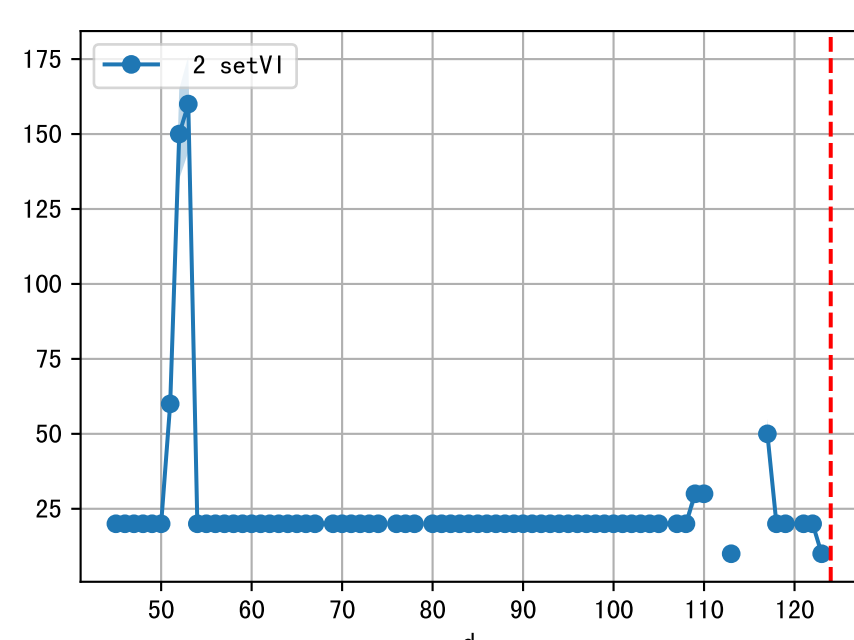
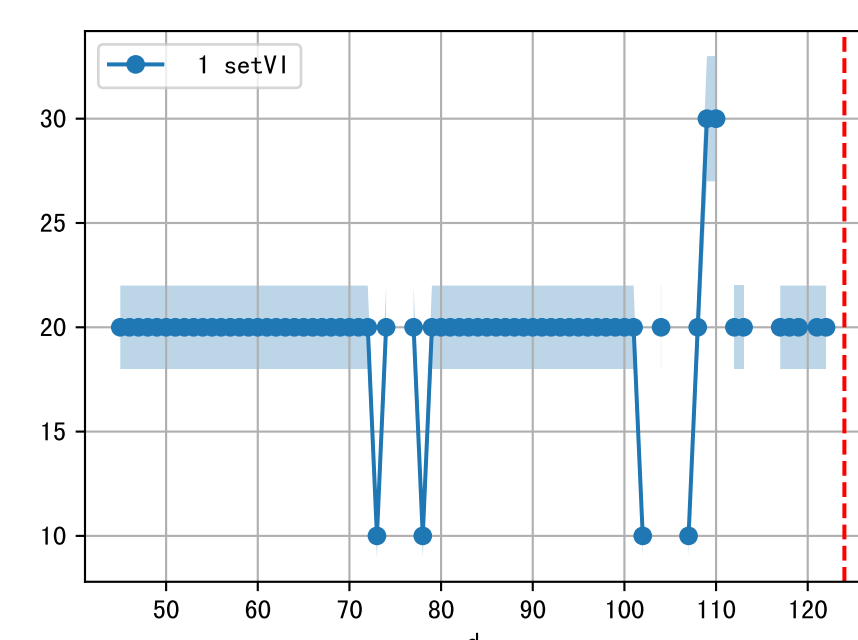
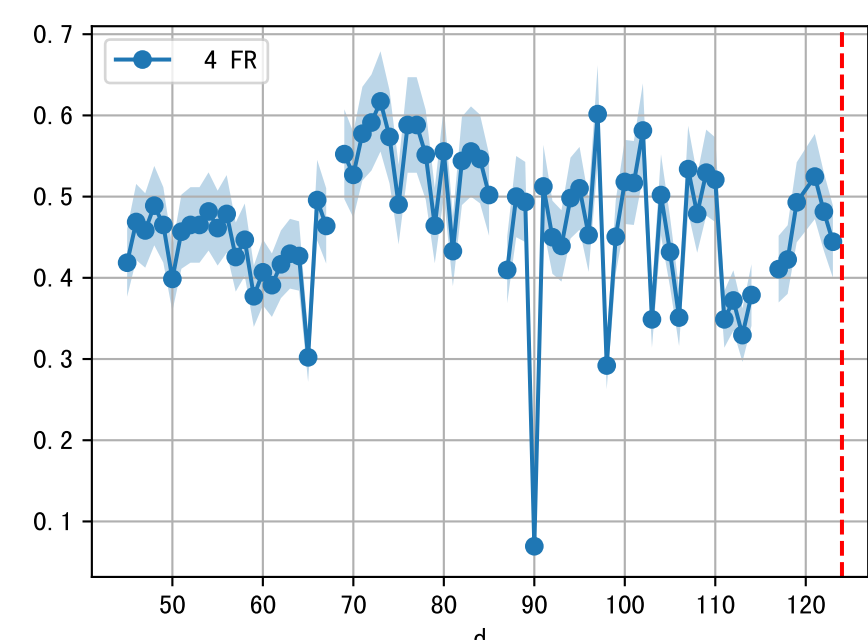
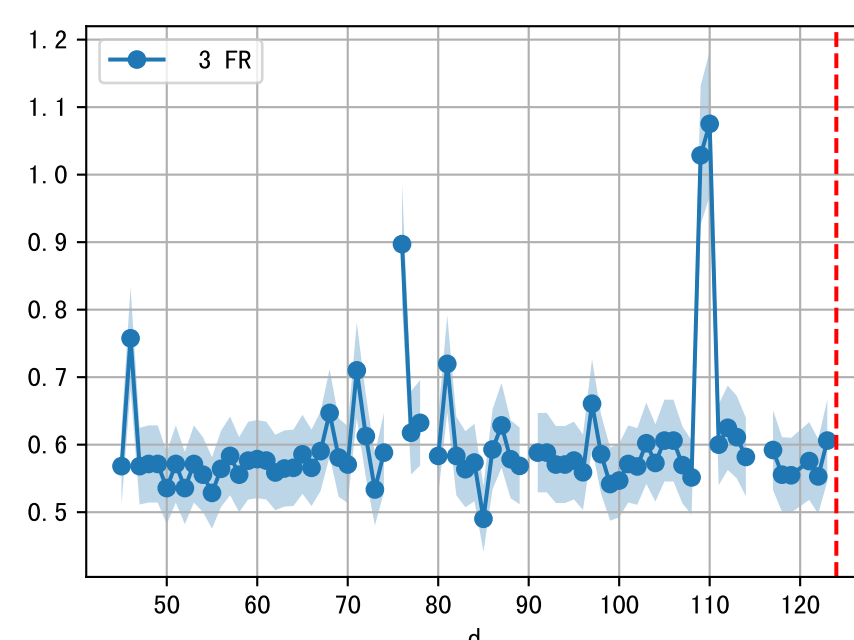
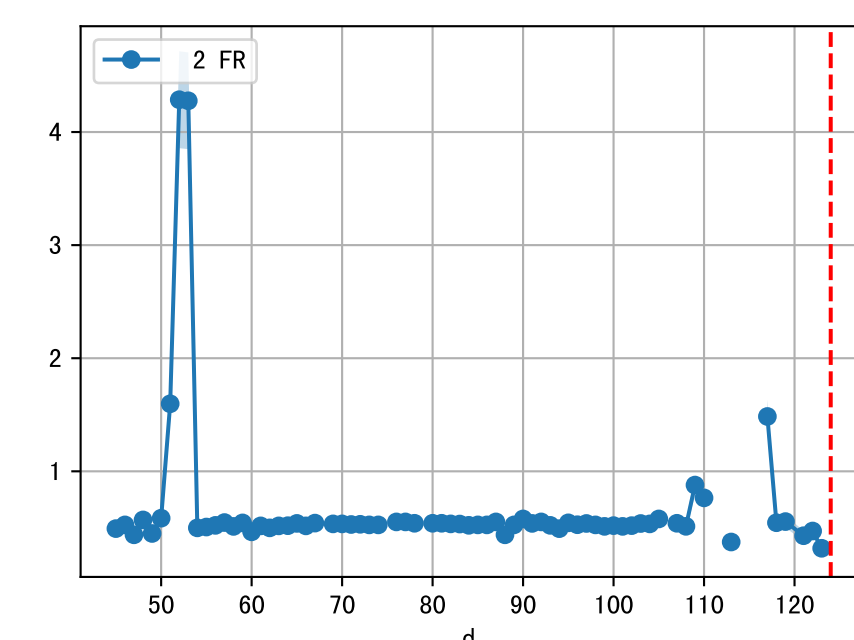
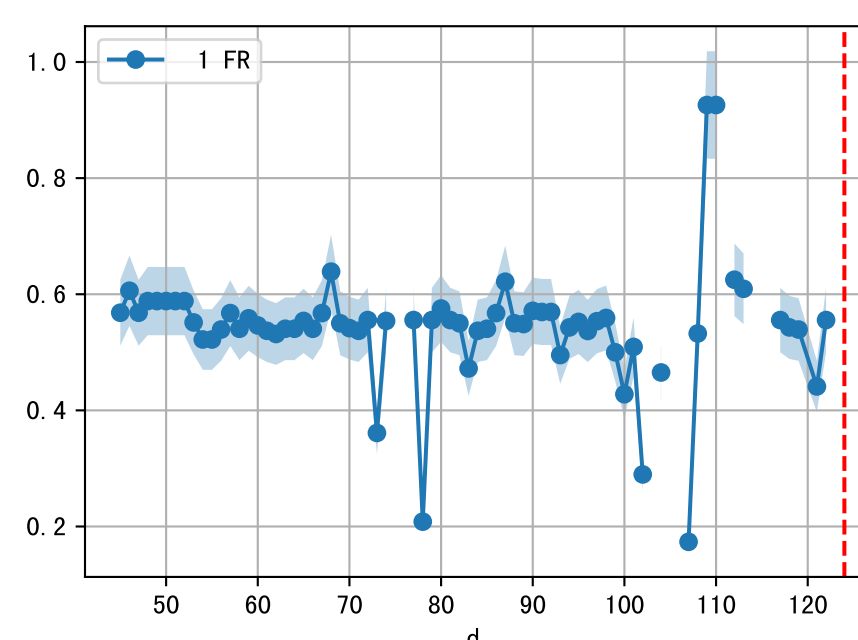
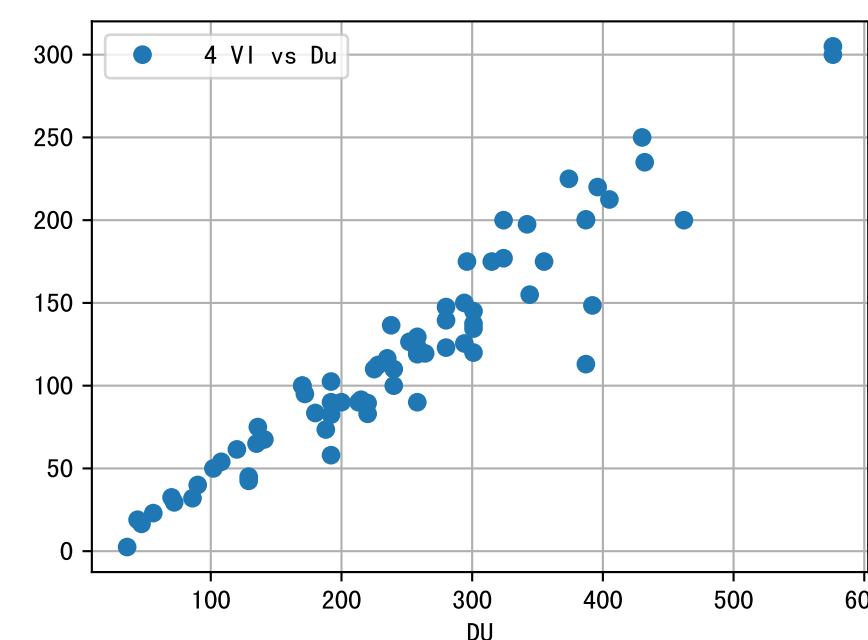
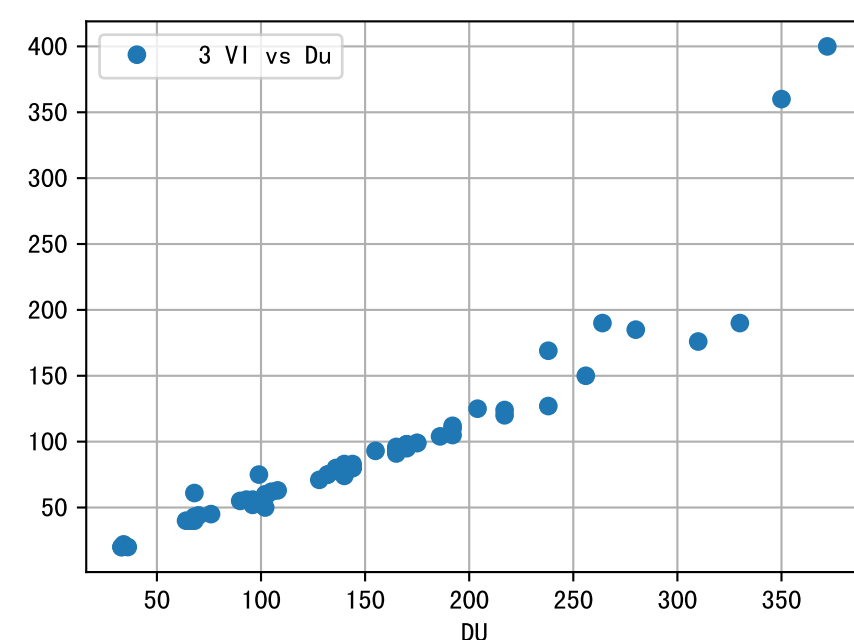
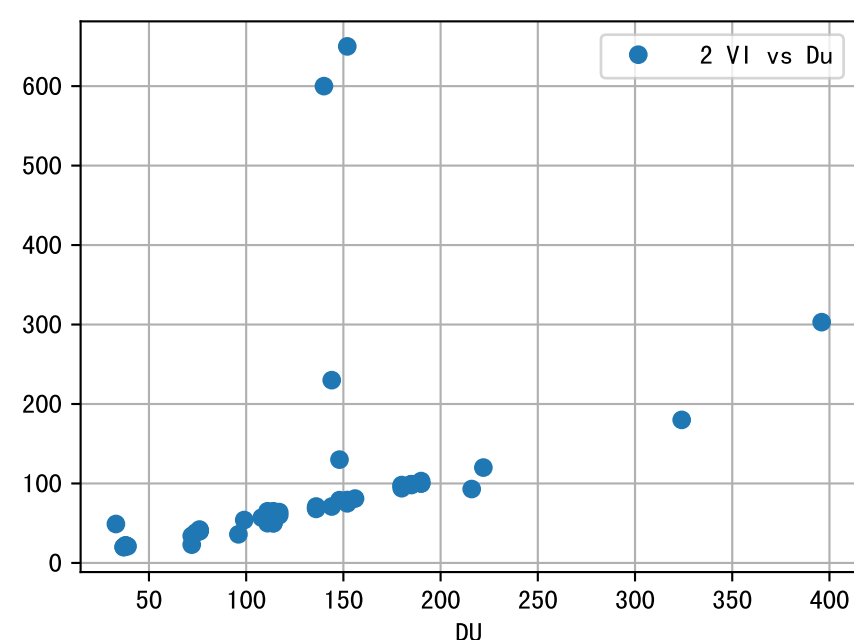
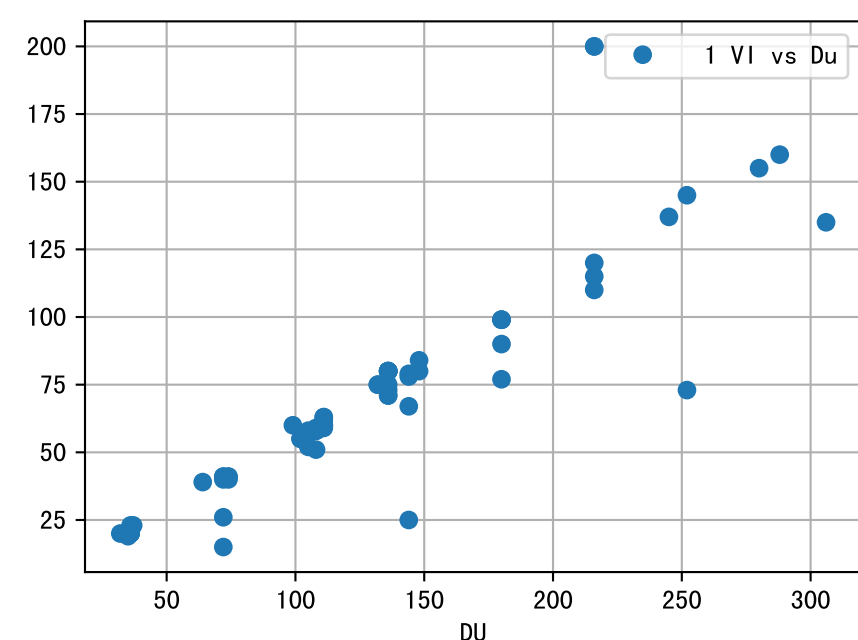
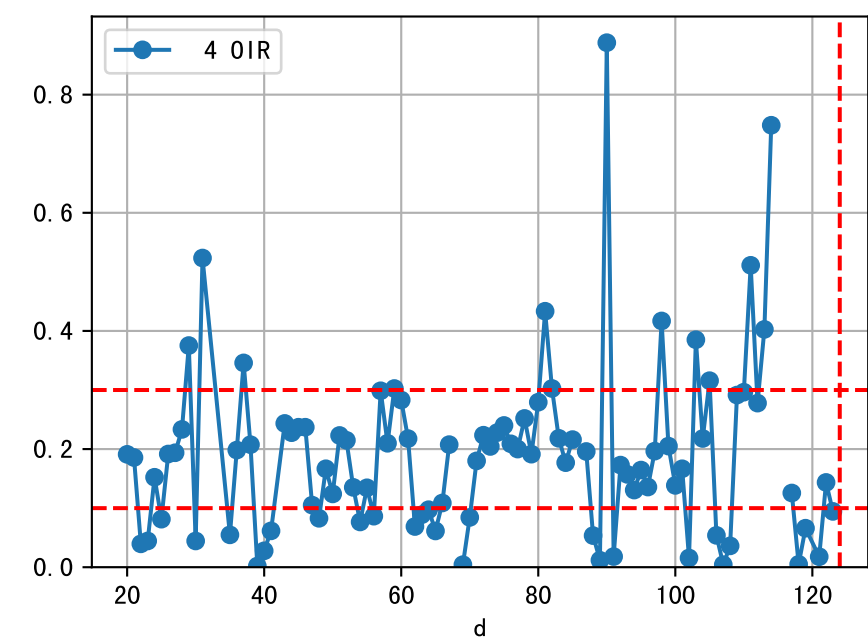
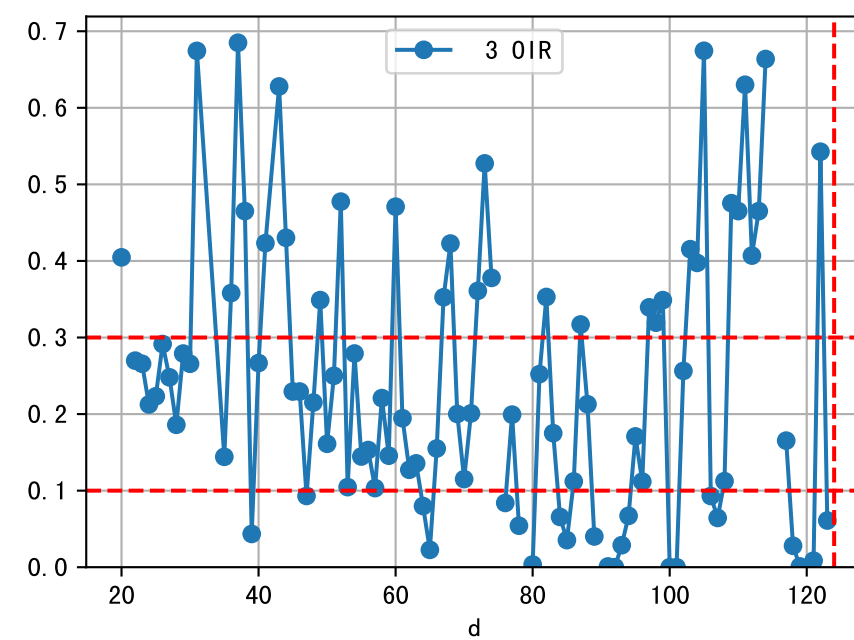
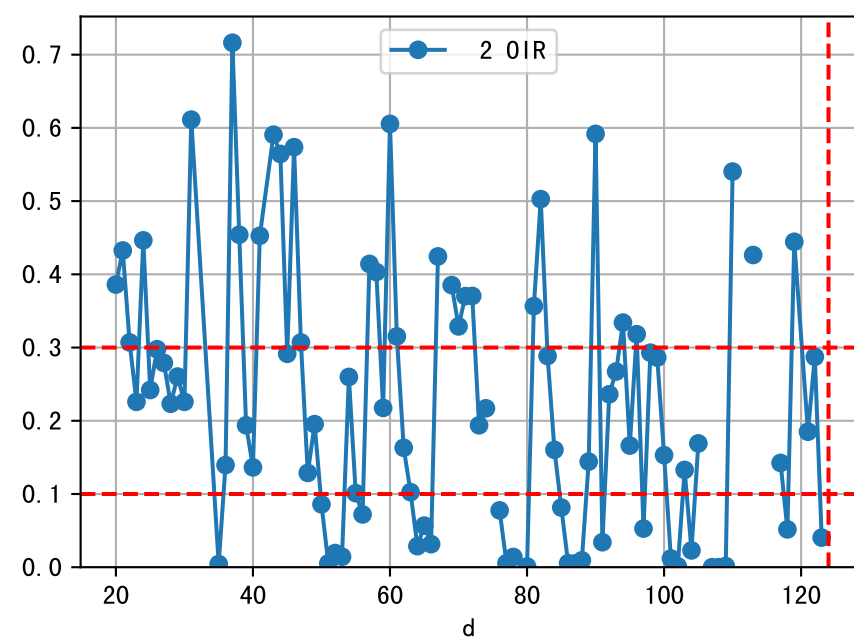
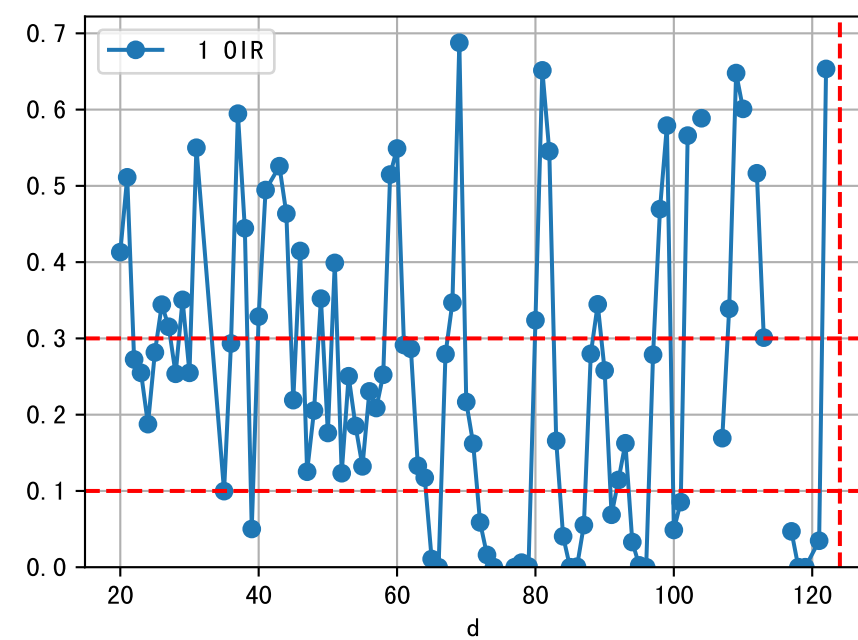
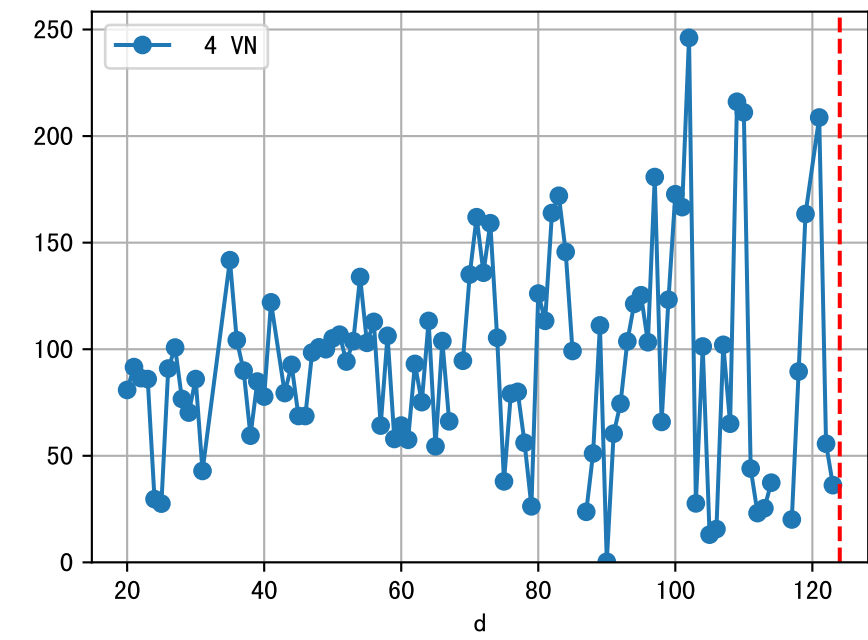
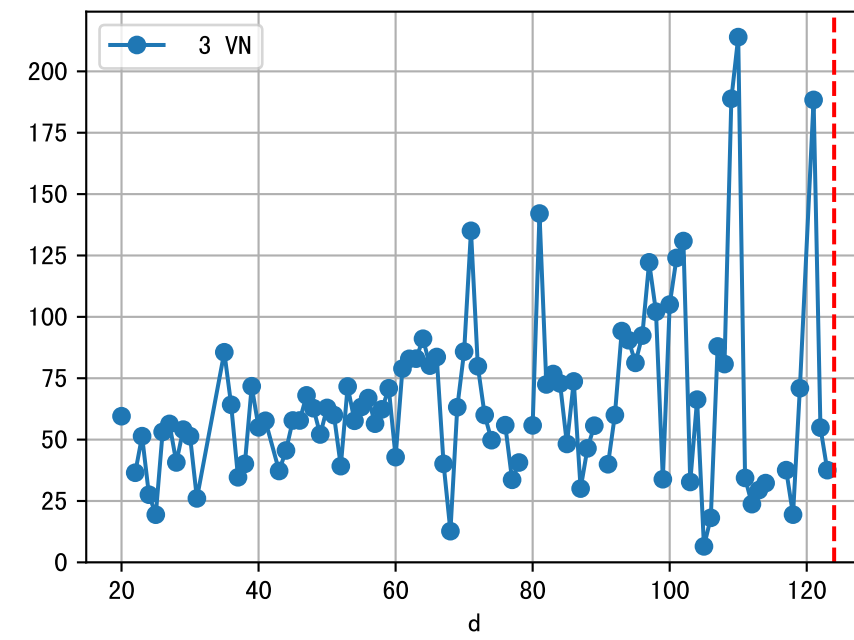
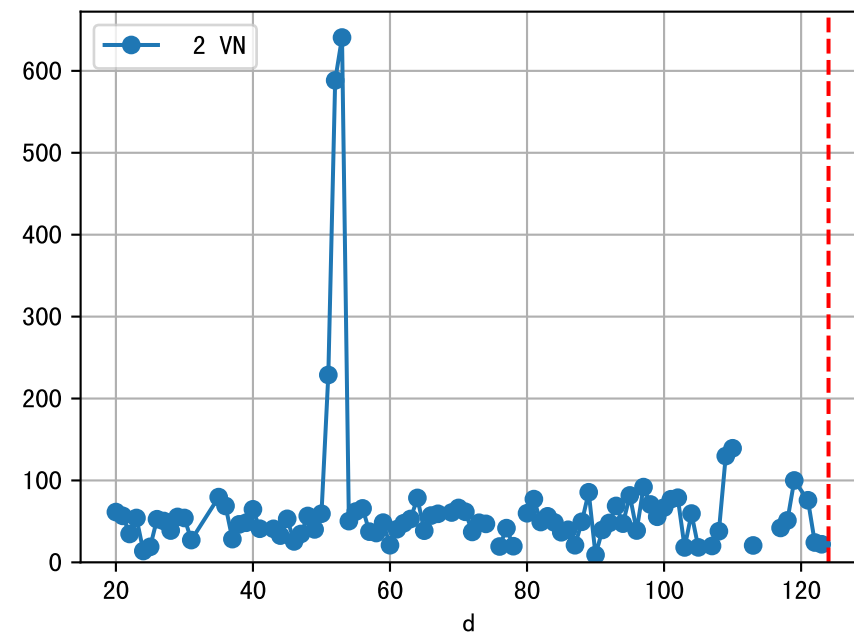
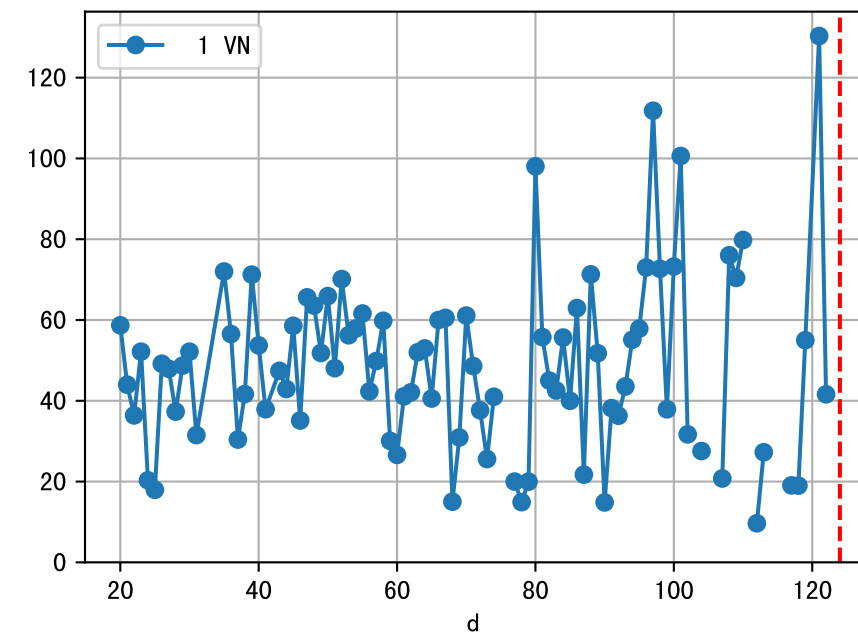
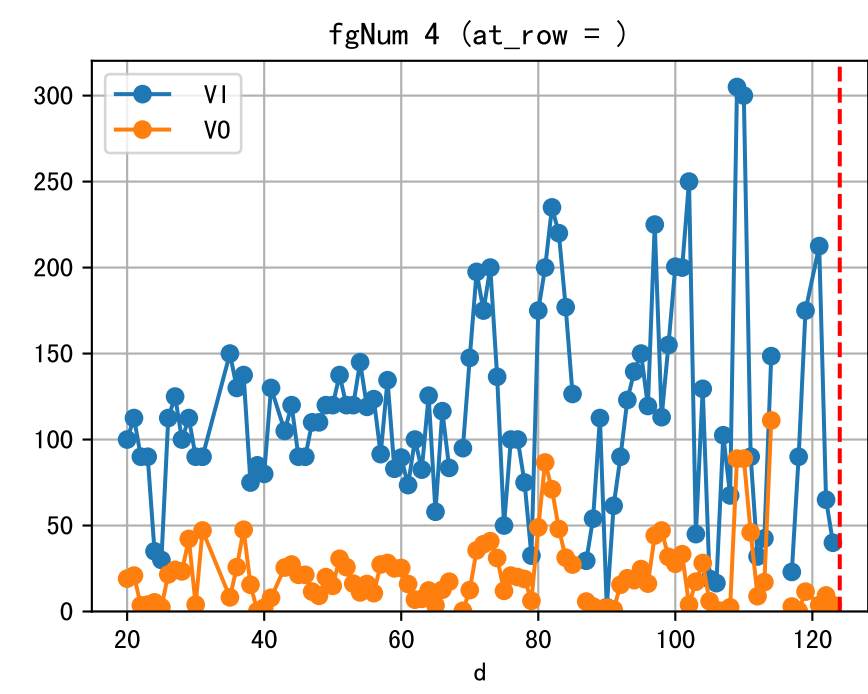
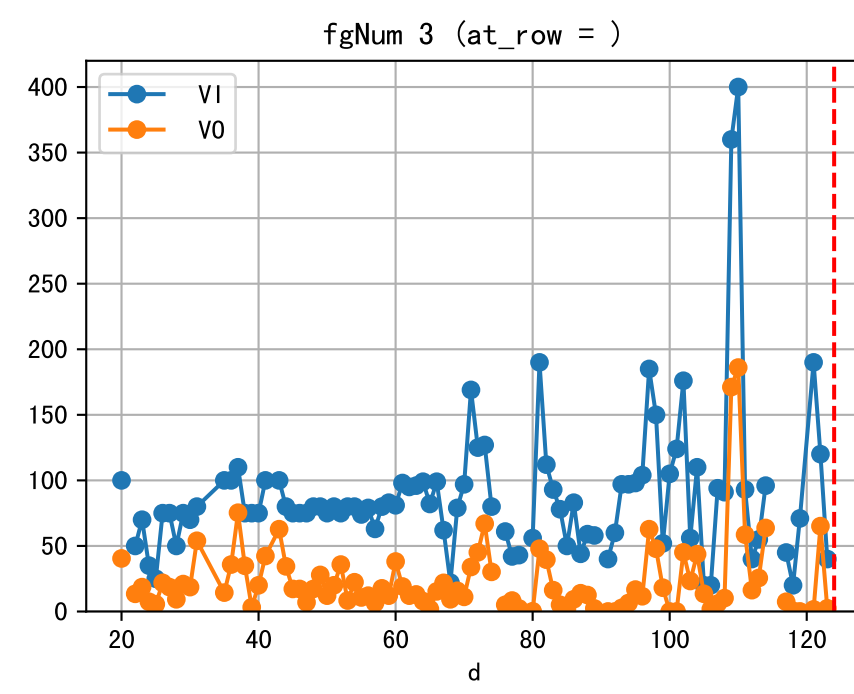
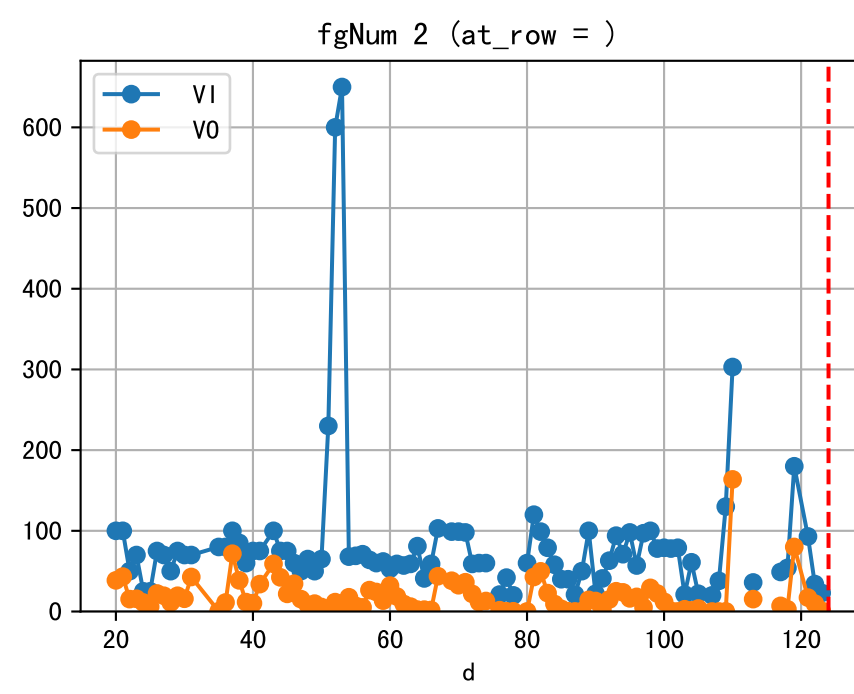
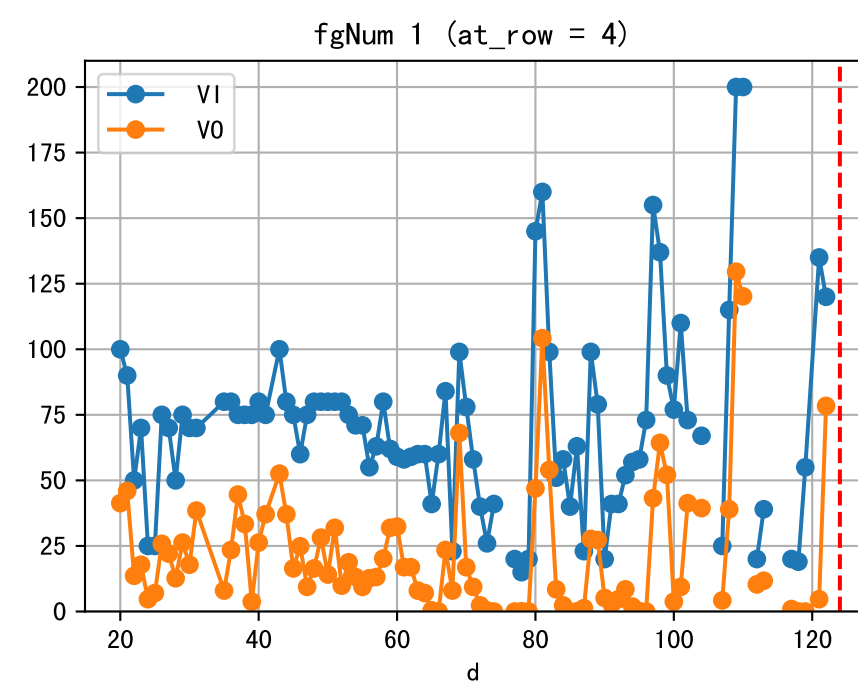
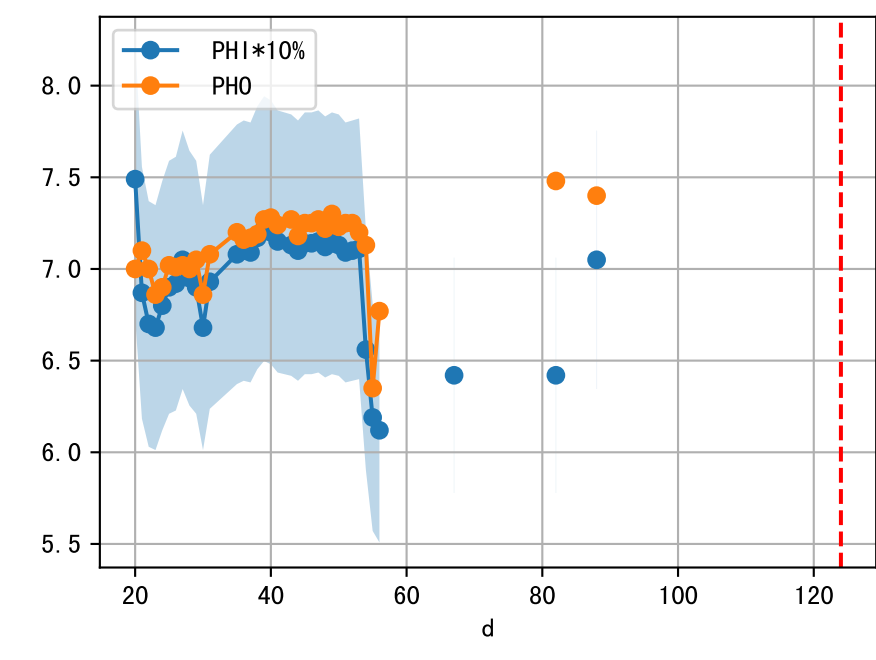
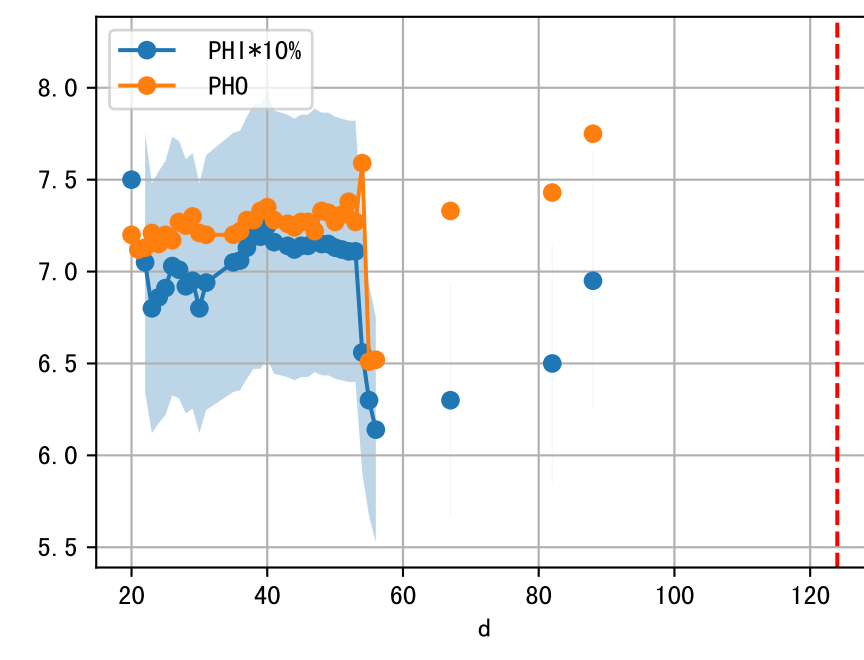
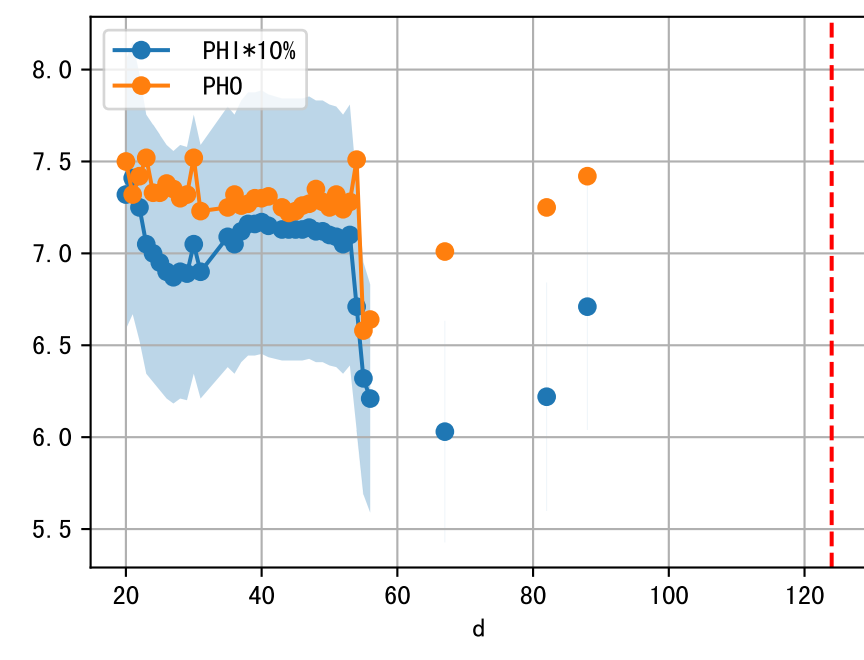
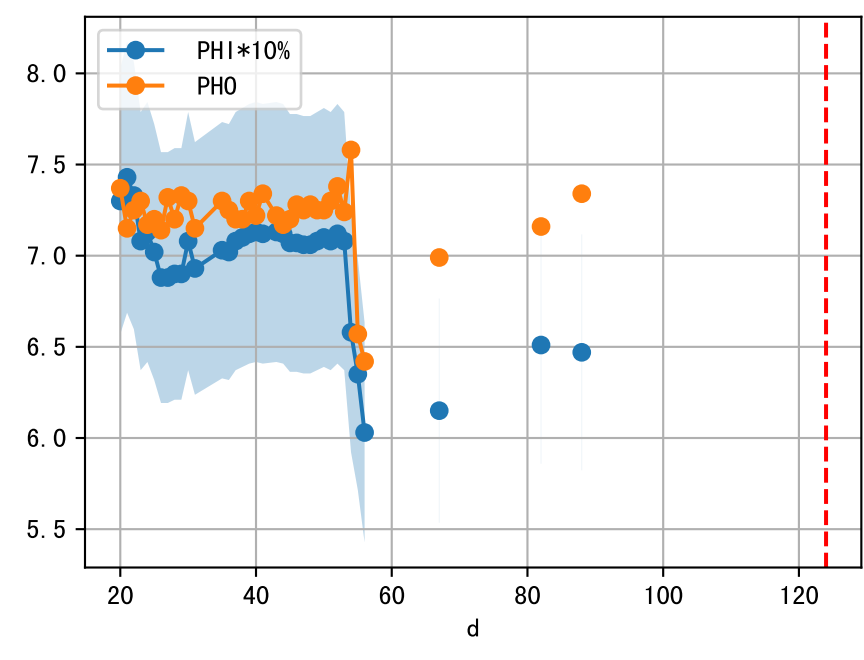
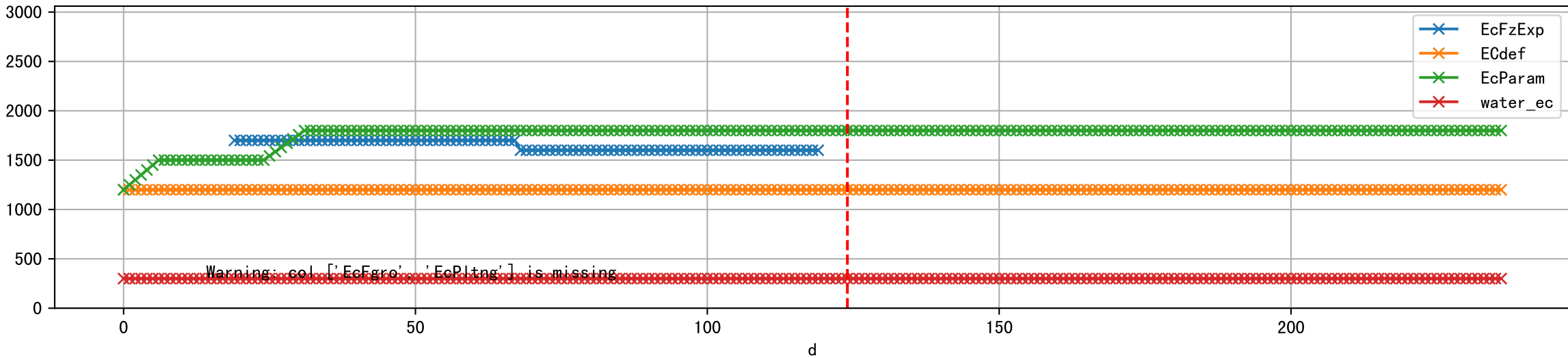


FgArea: [' 1']  
NJ15 L1  
2026-02-07 (Day 124)

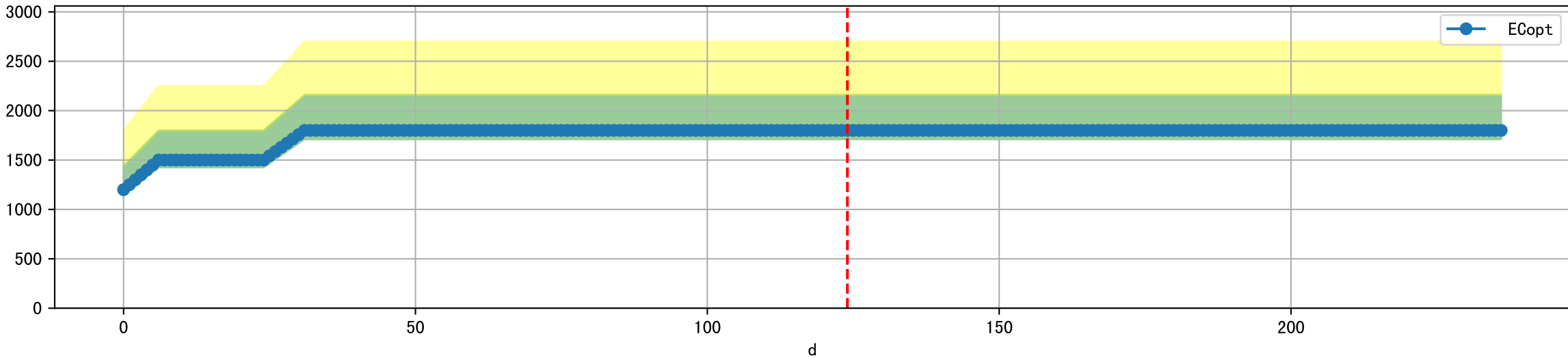




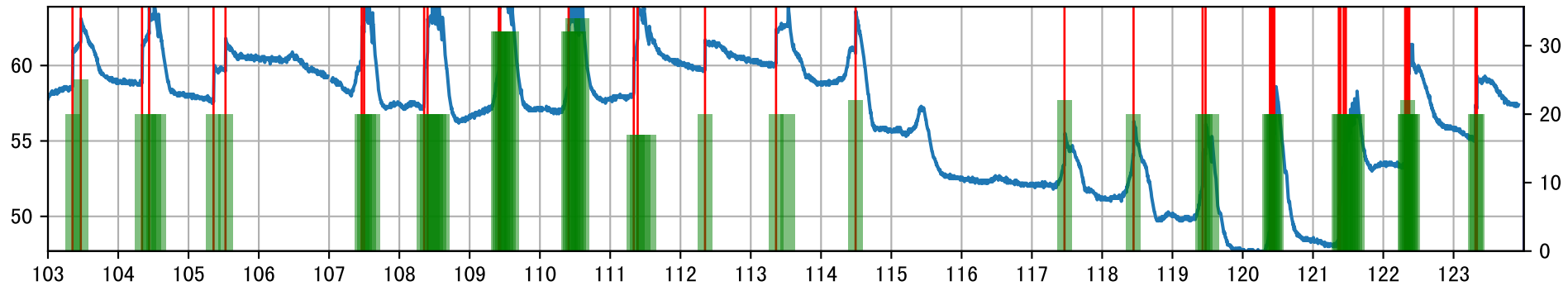
Plot [['EcFgro', 'EcFzExp', 'EcPltng', 'ECdef', 'EcParam', 'water\_ec']]



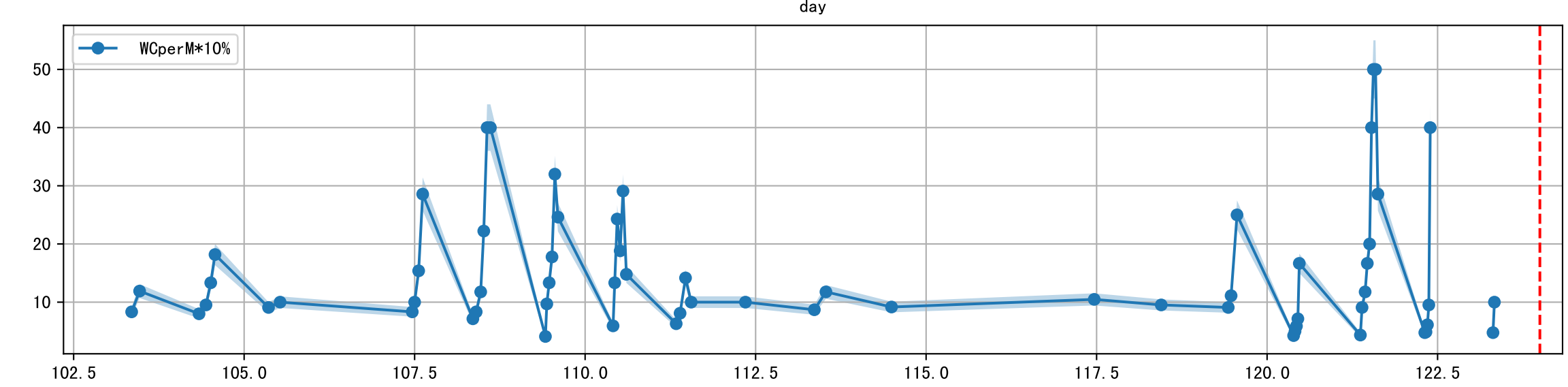
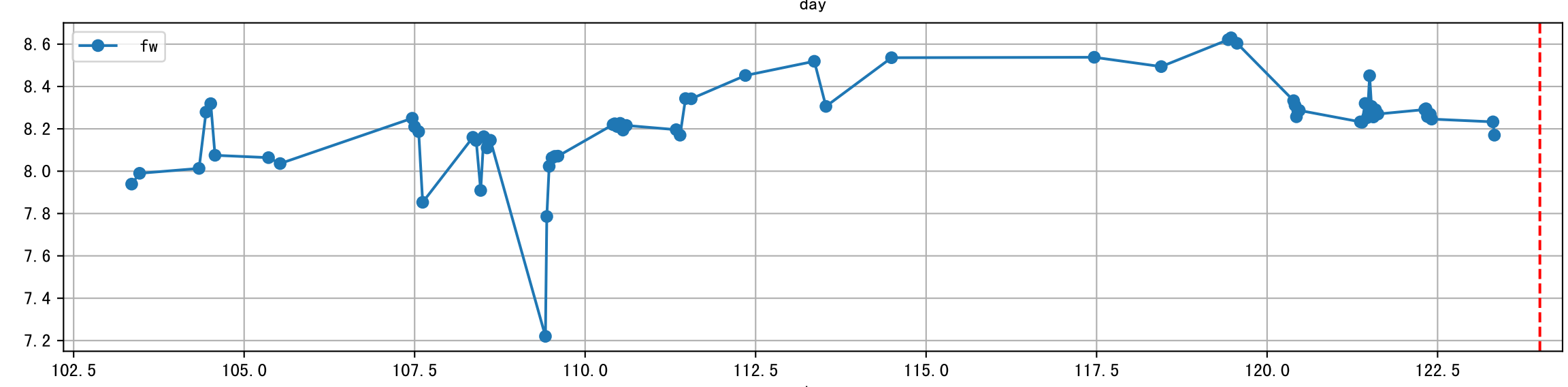
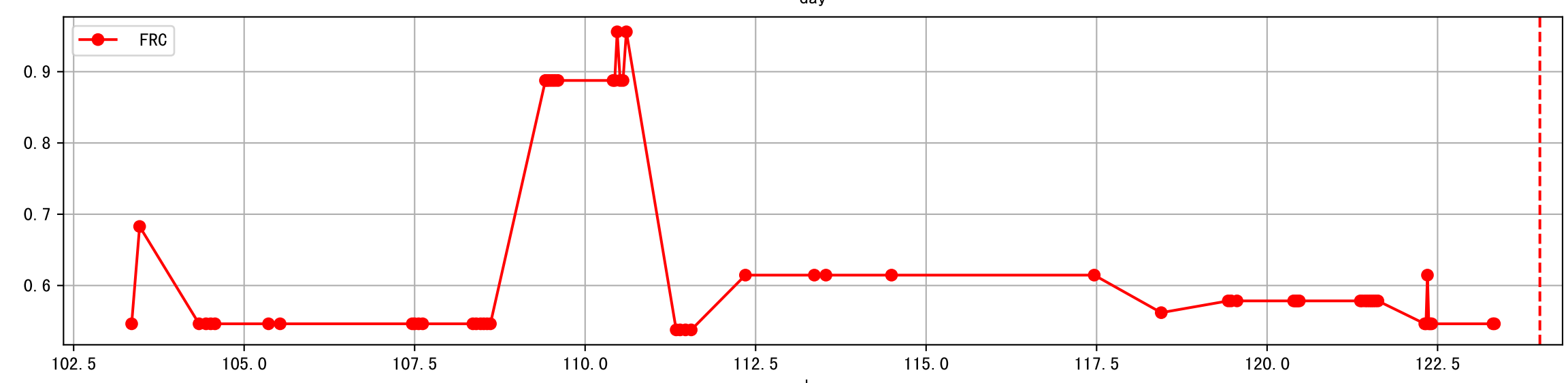
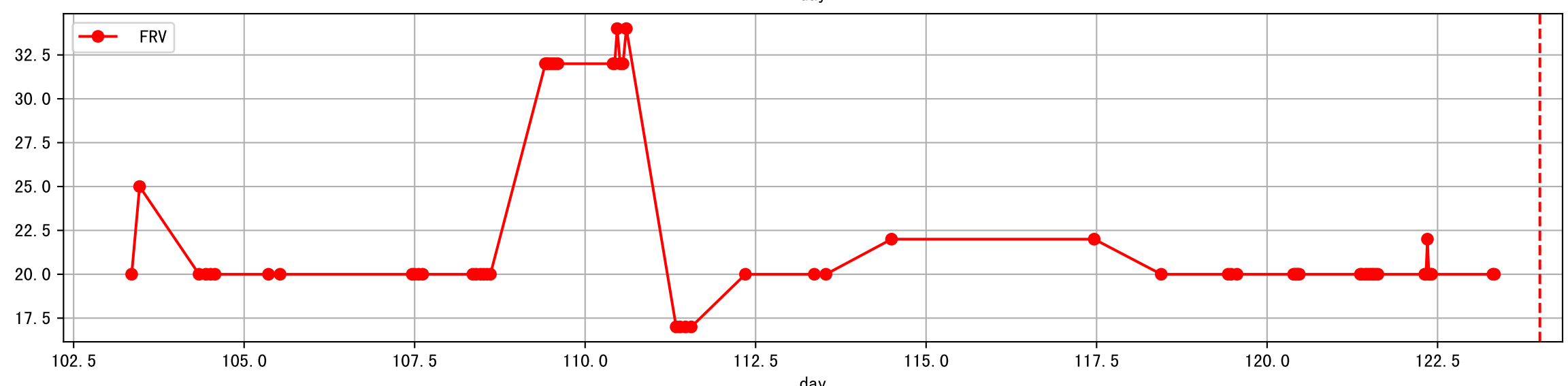
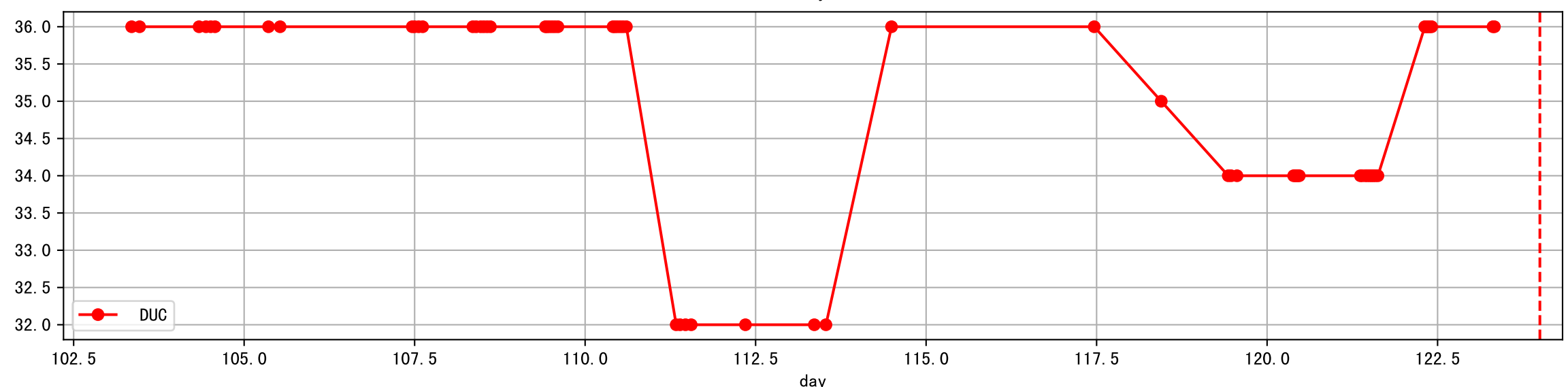
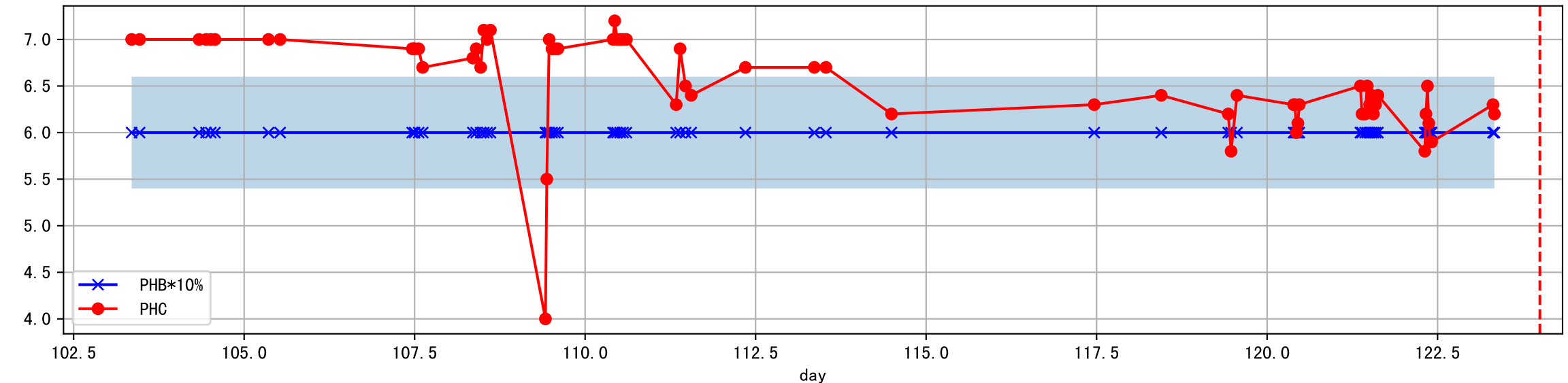
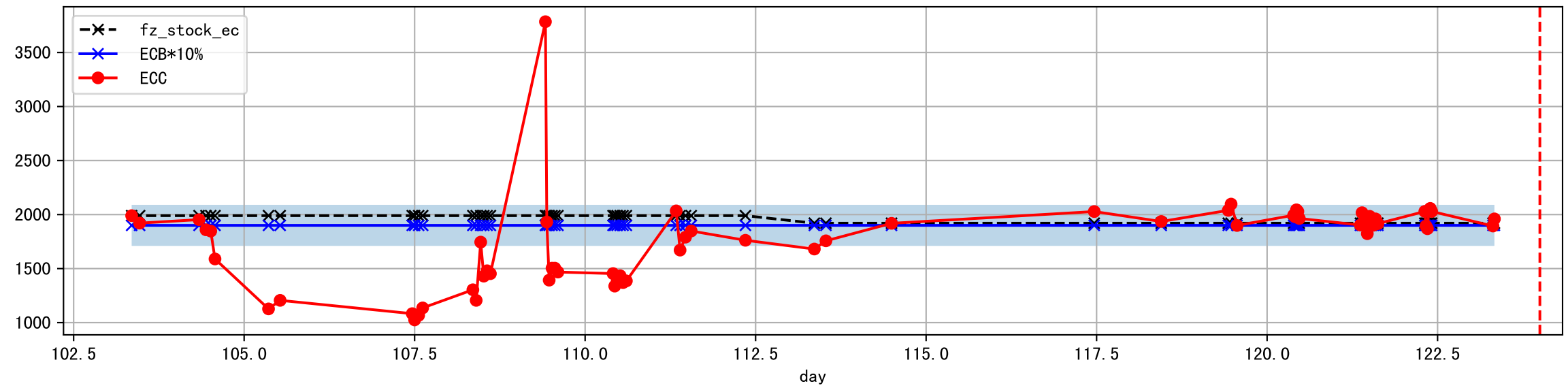
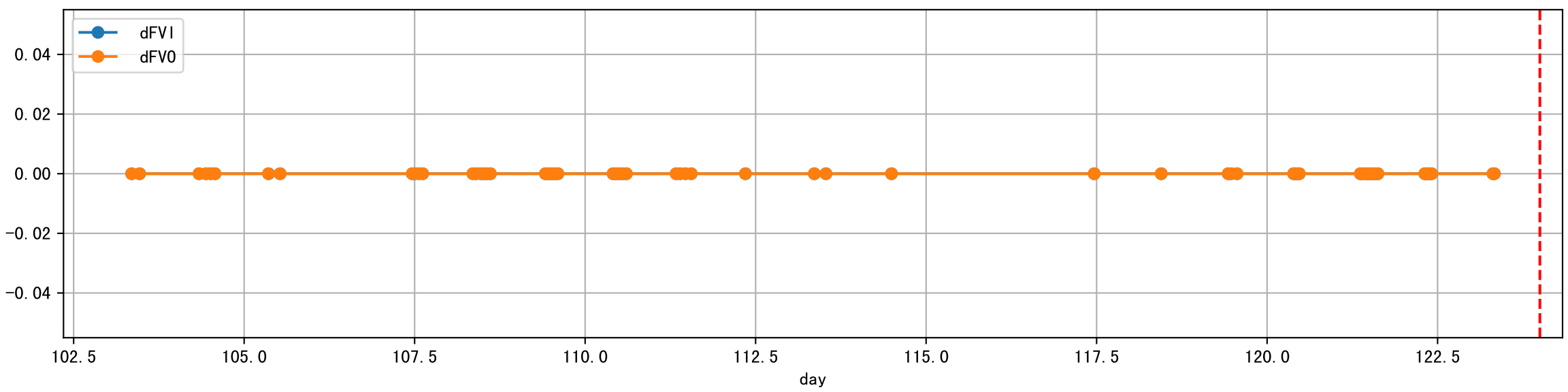
Plot [' ECopt ']



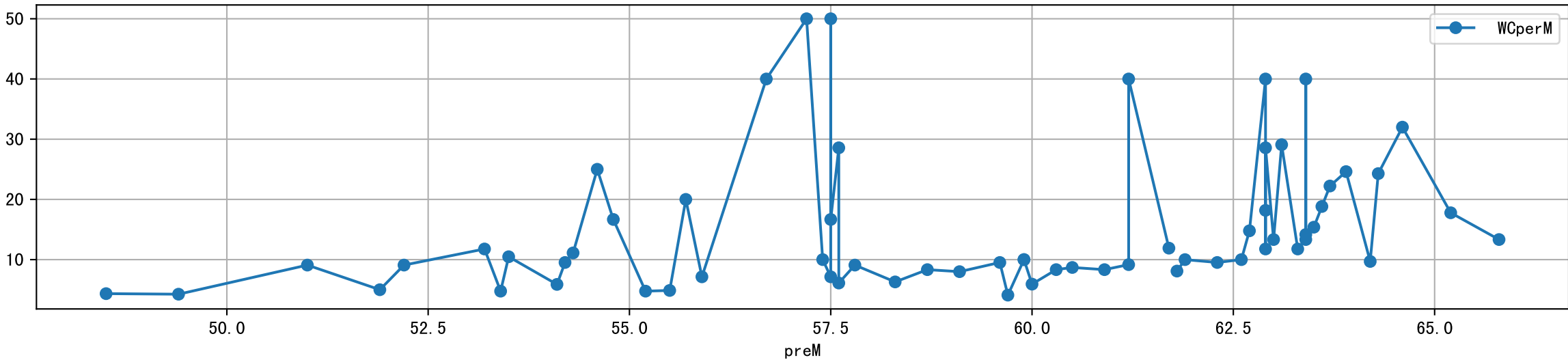
L1A1\_1: M\_E



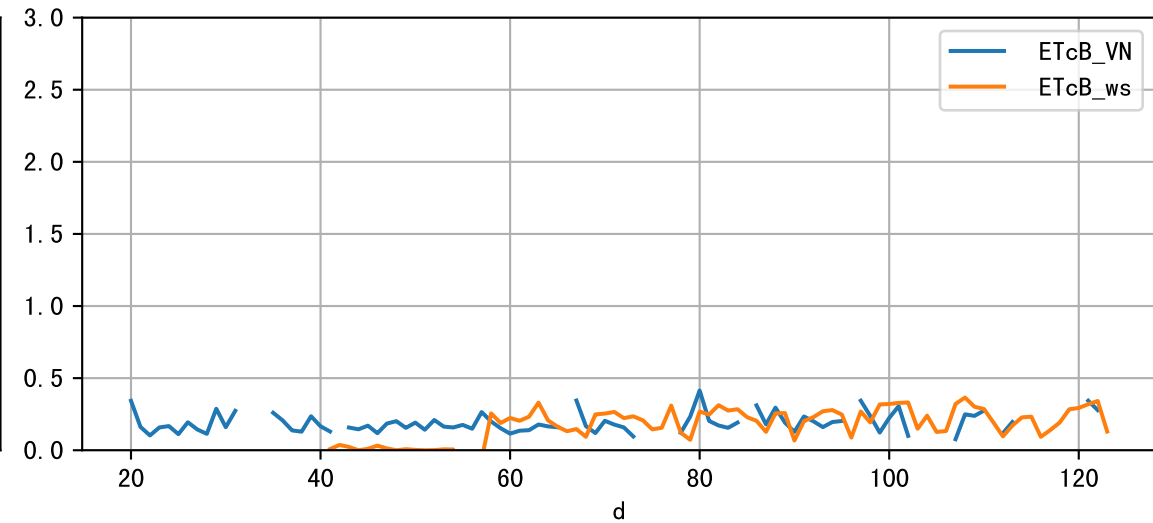
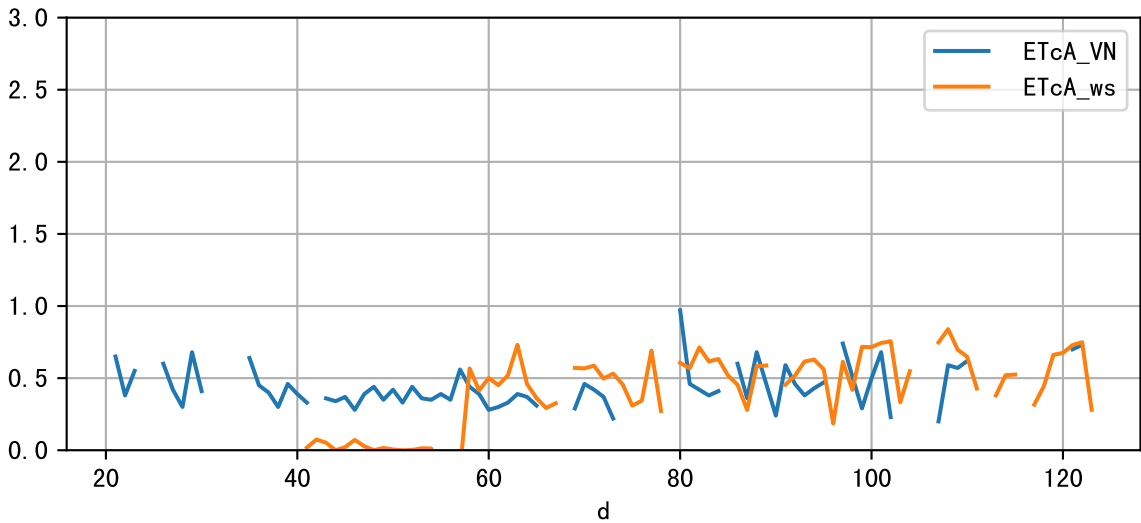
Plot Sensor and FgRec Data



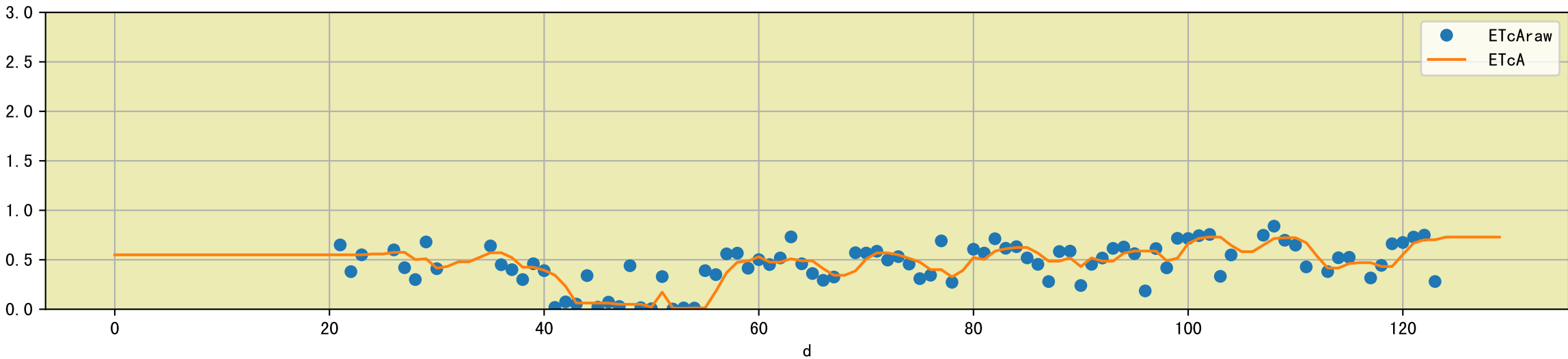
Plot preM vs WCperM



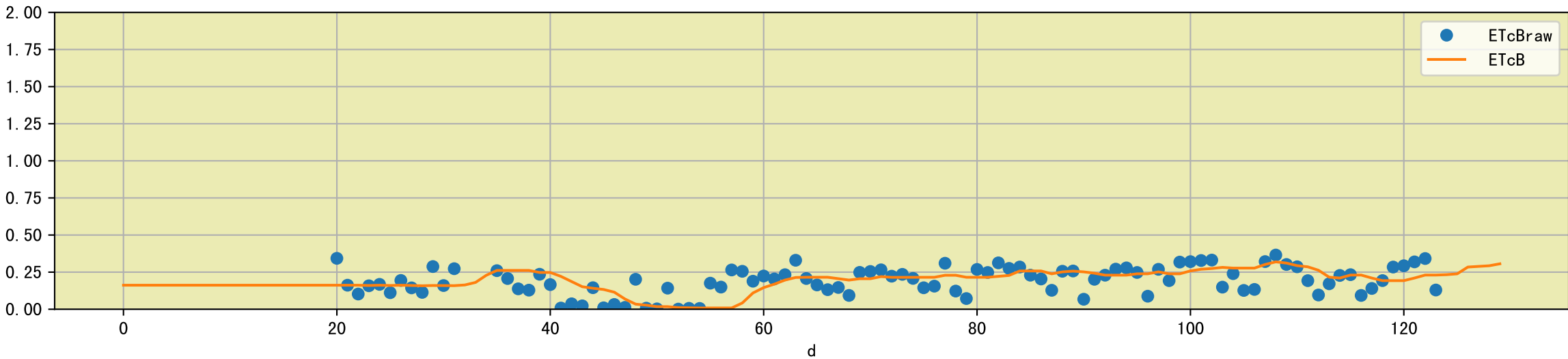
Plot [['ETcA\_VN', 'ETcA\_ws'], ['ETcB\_VN', 'ETcB\_ws']]

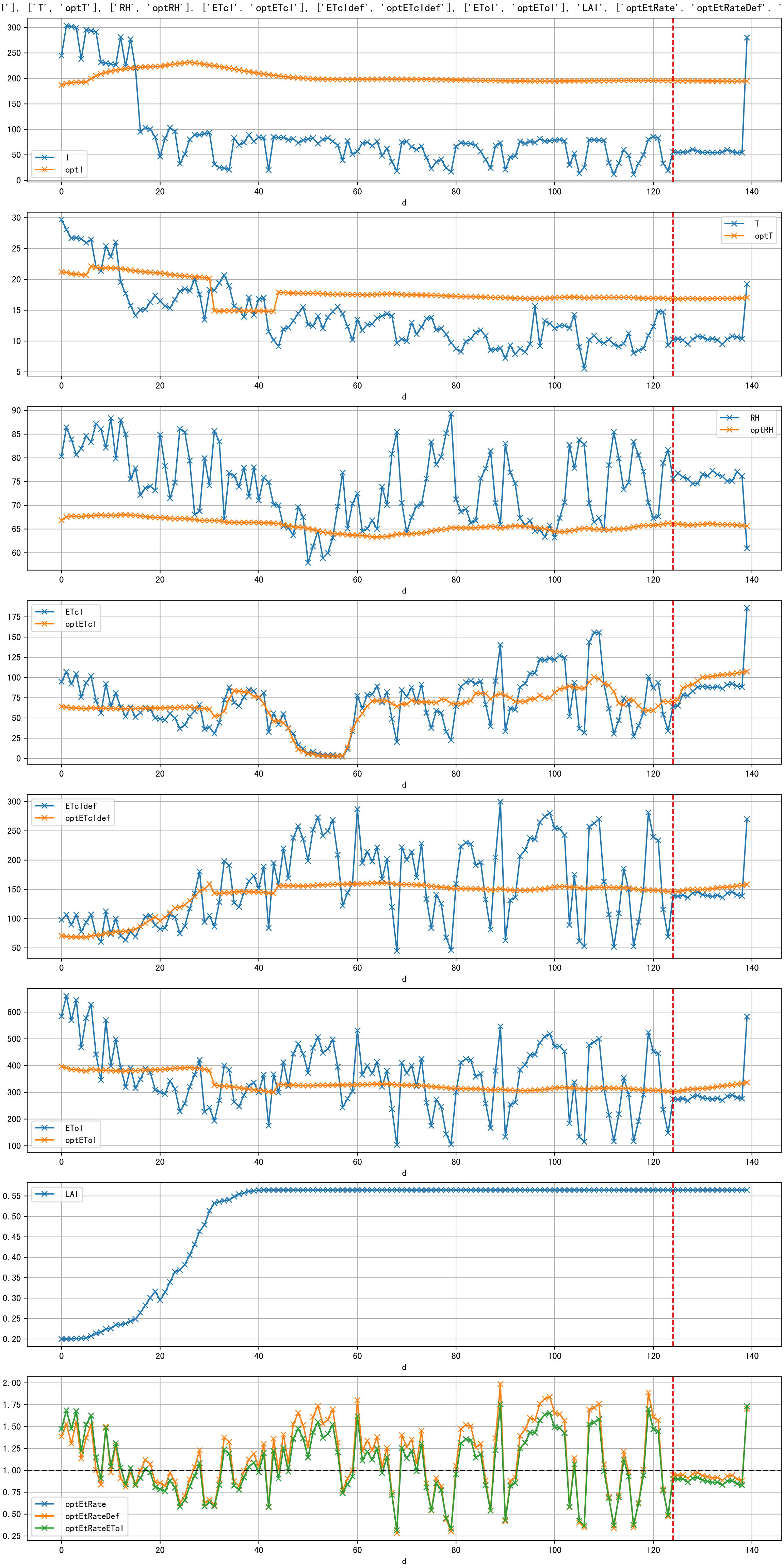


Plot [['ETcAraw:o', 'ETcA']]

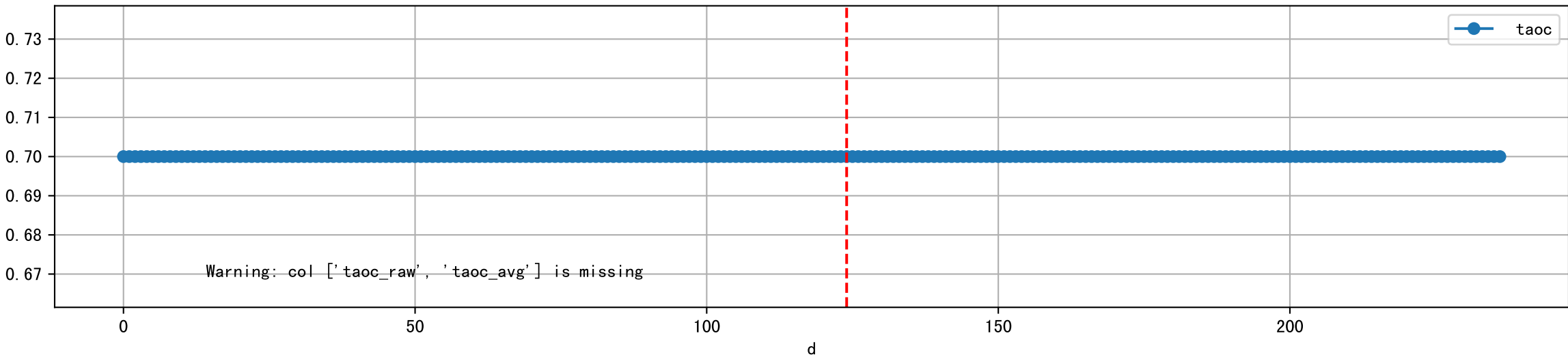


Plot [['ETcBraw:o', 'ETcB']]

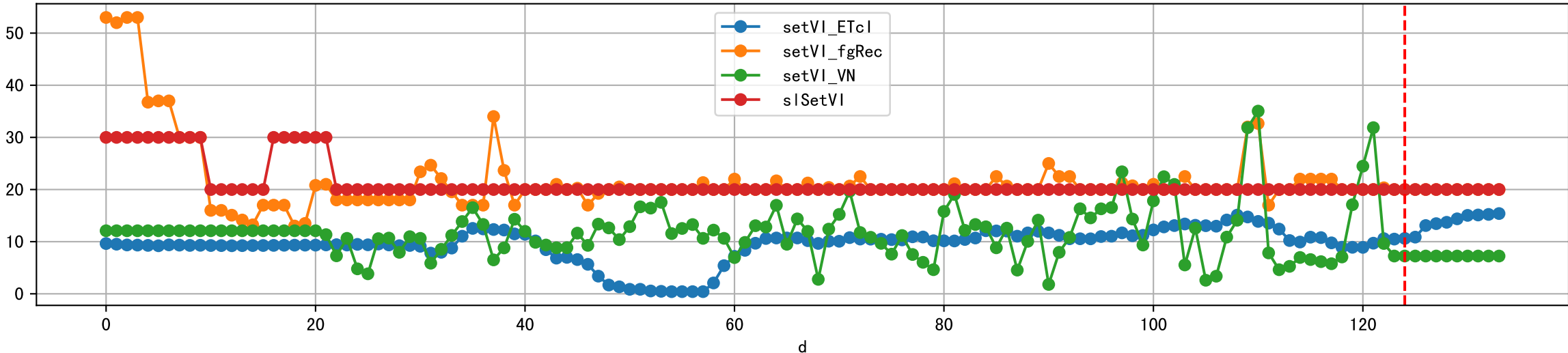




Plot [['taoc', 'taoc\_raw:ro', 'taoc\_avg:r-']]

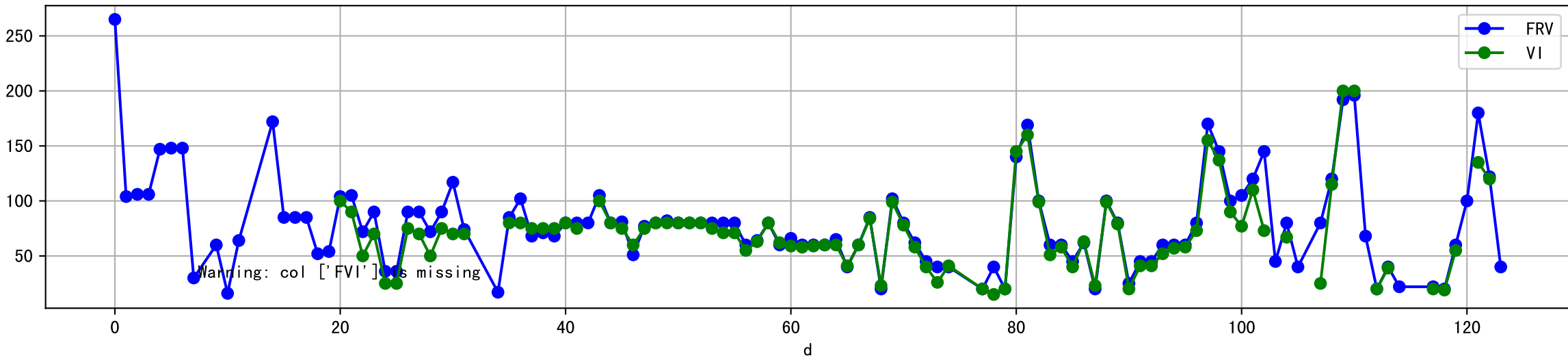


Plot [['setVI\_ETcI', 'setVI\_fgRec', 'setVI\_VN', 'sISetVI']]

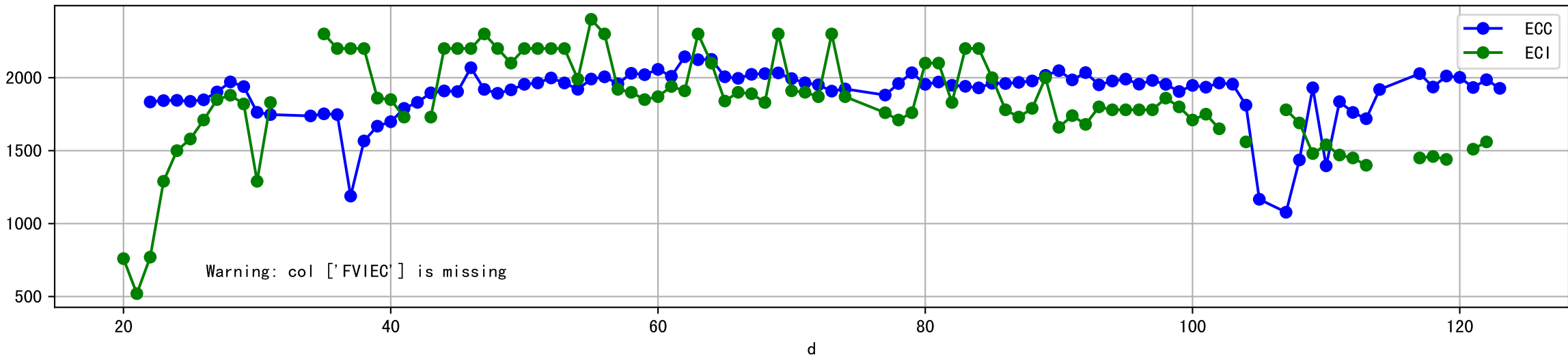




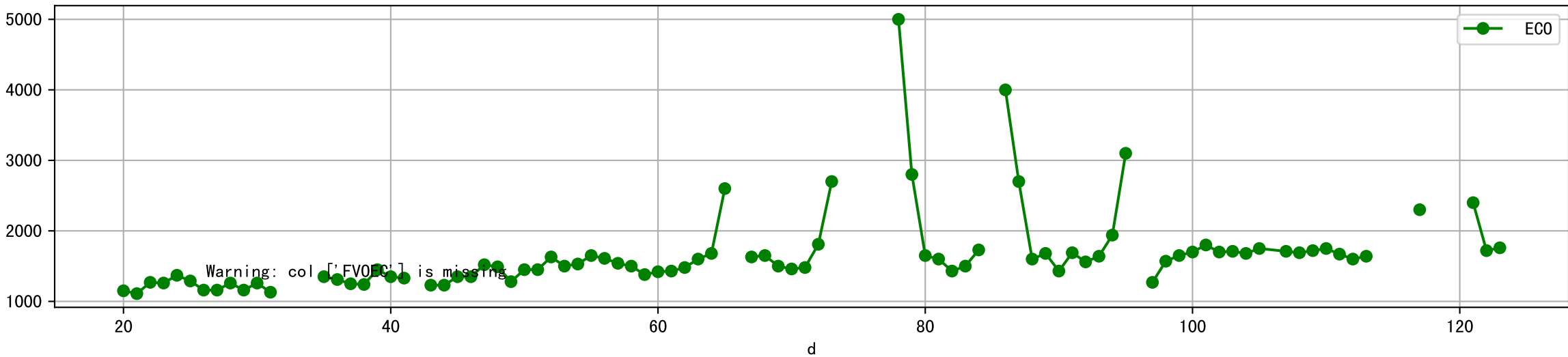
Plot [['FRV:b-o', 'FVI:r-o', 'VI:g-o']]



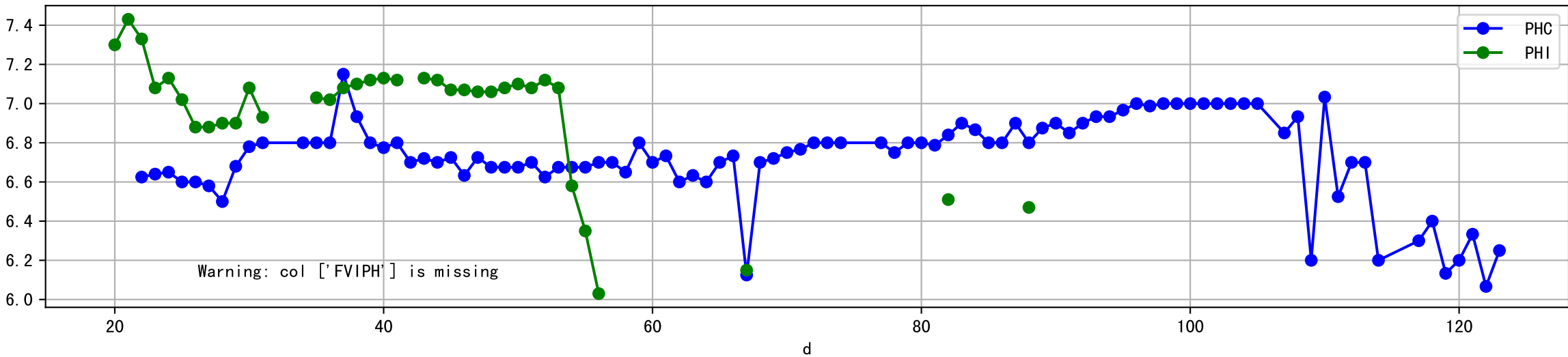
Plot [['ECC:b-o', 'FVIEC:r-o', 'ECI:g-o']]



Plot [[' FV0EC:r-o' , ' ECO:g-o' ]]



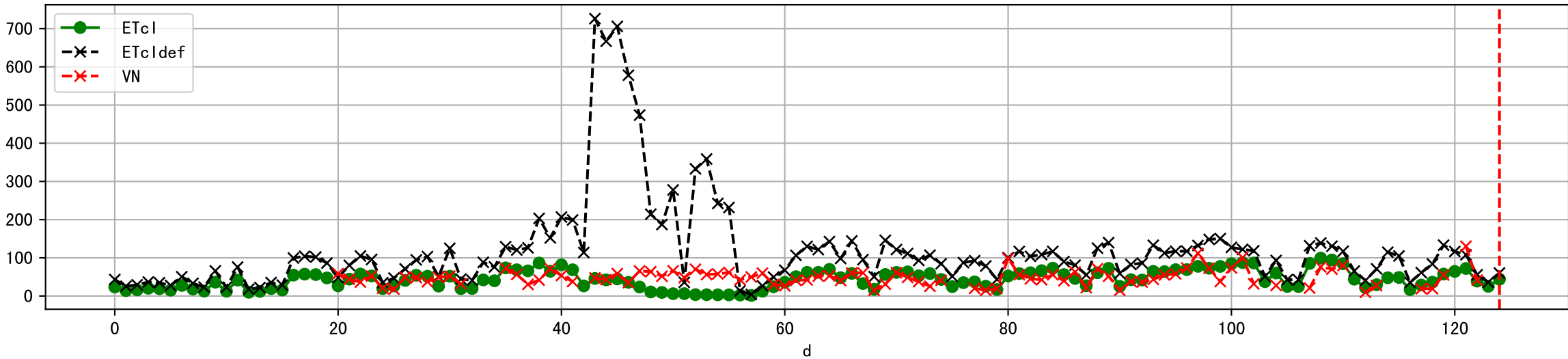
Plot [['PHC:b-o', 'FVIPH:r-o', 'PHI:g-o']]



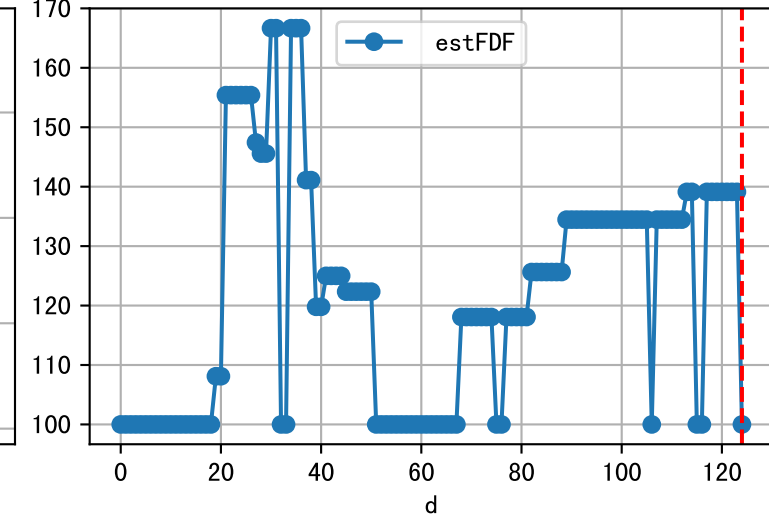
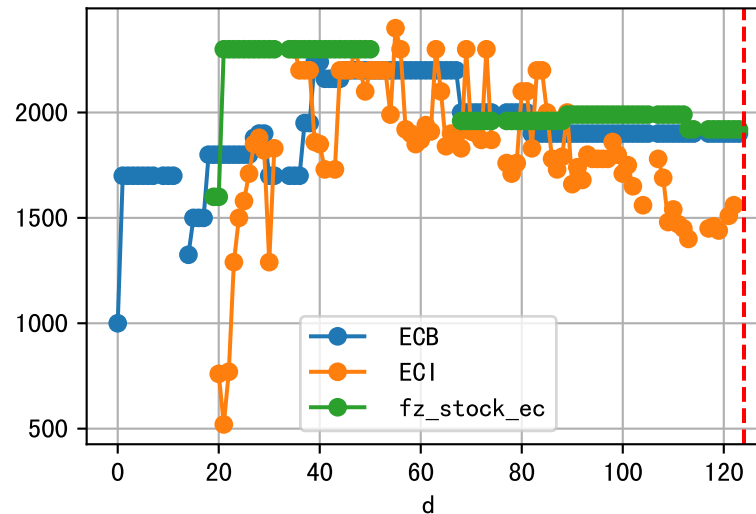
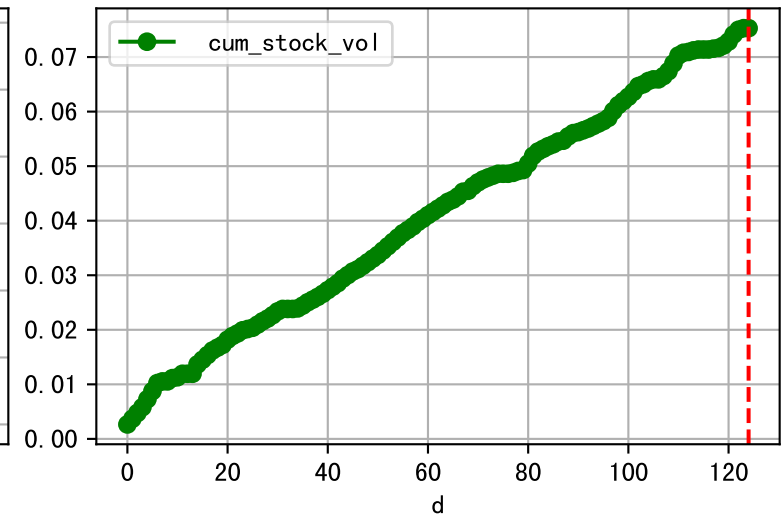
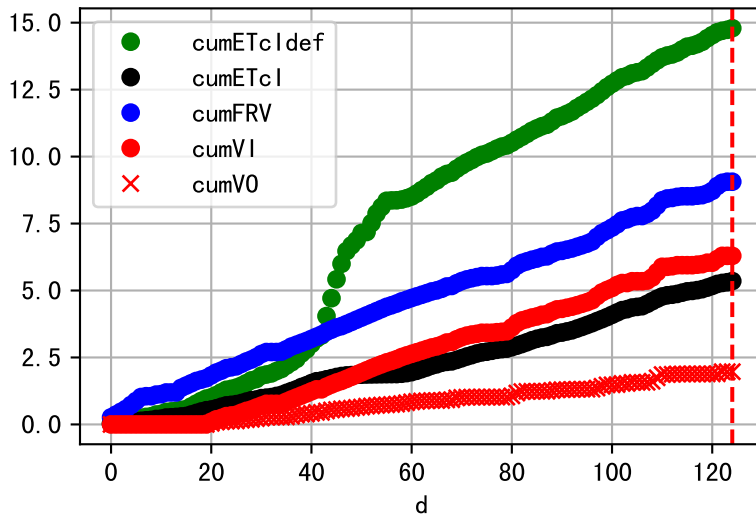
Plot [[' FVOPH:r-o' , ' PHO:g-o' ]]



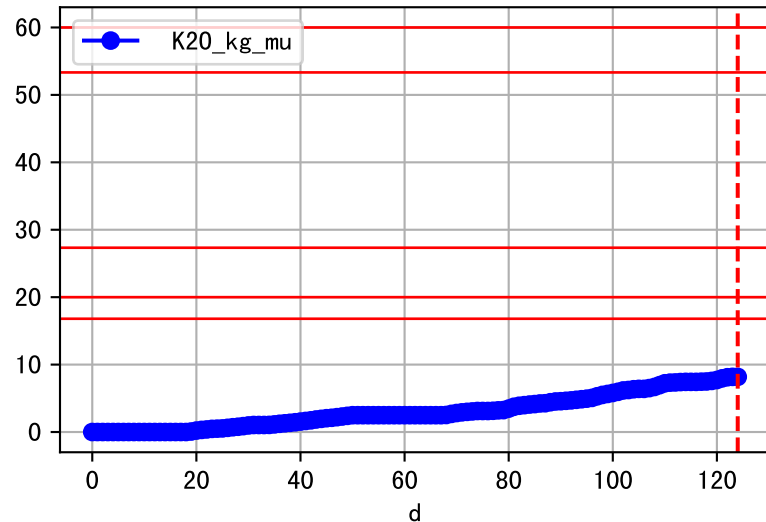
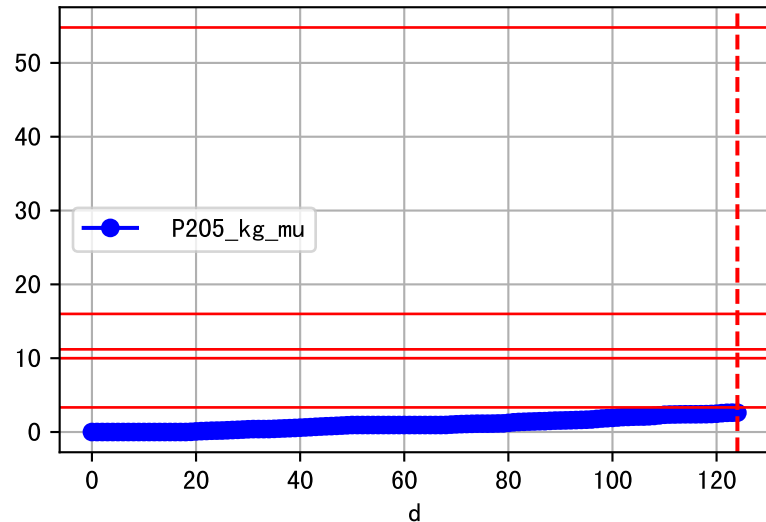
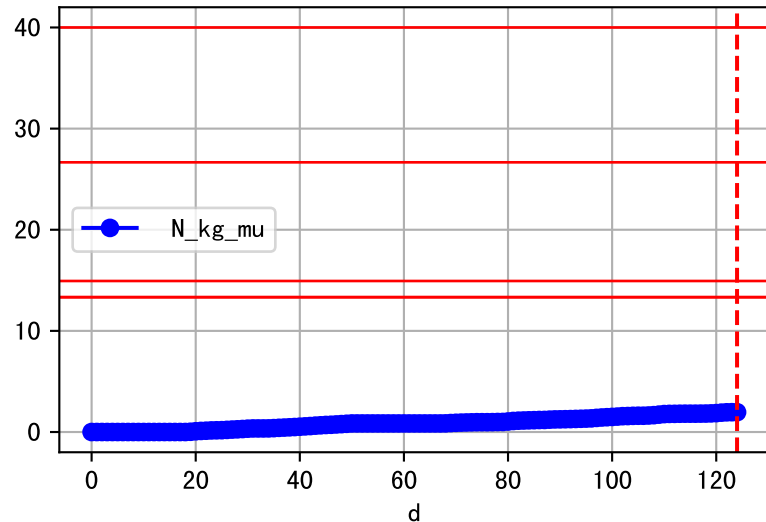
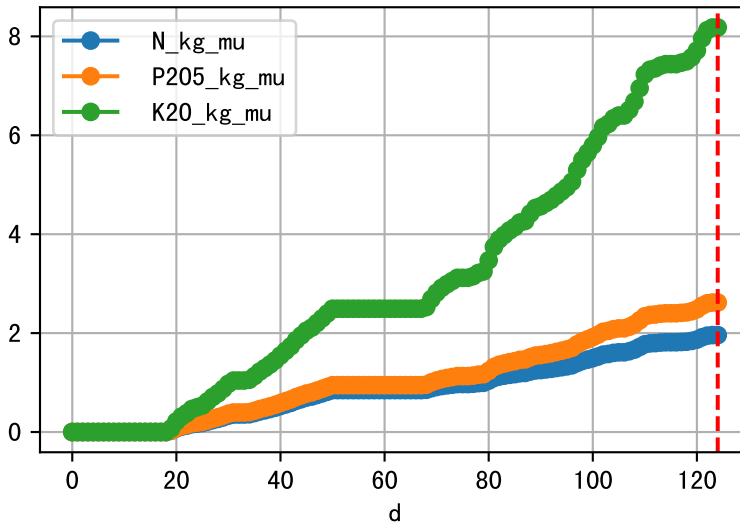
Plot ET/VN



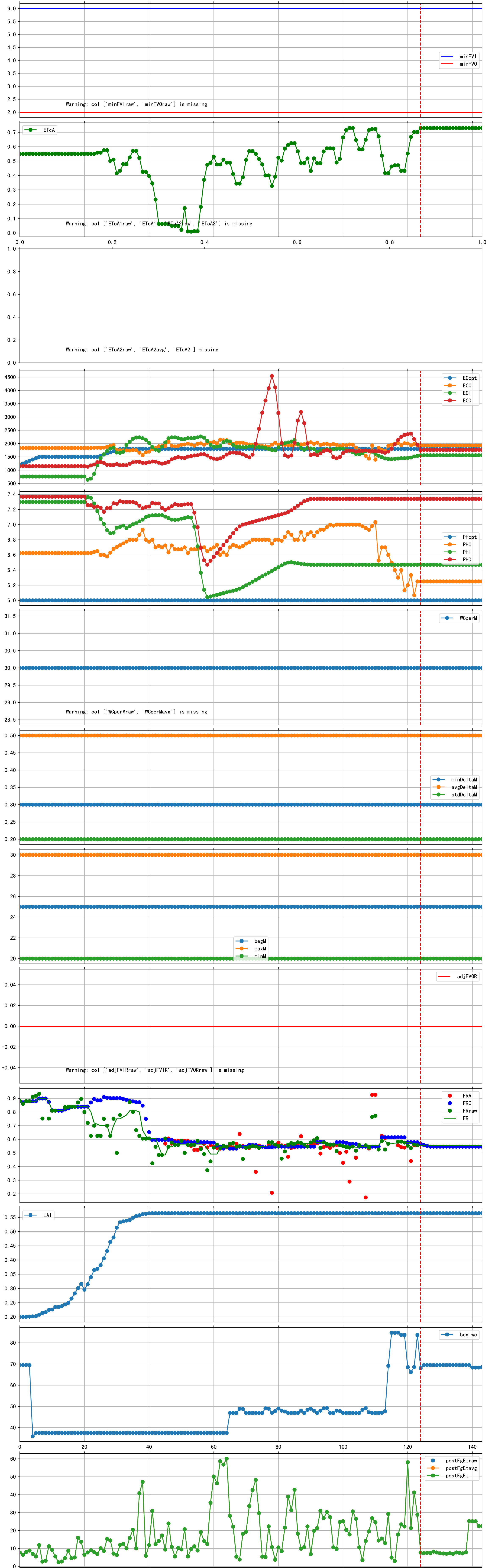
Plot Fv and fertilizer usage



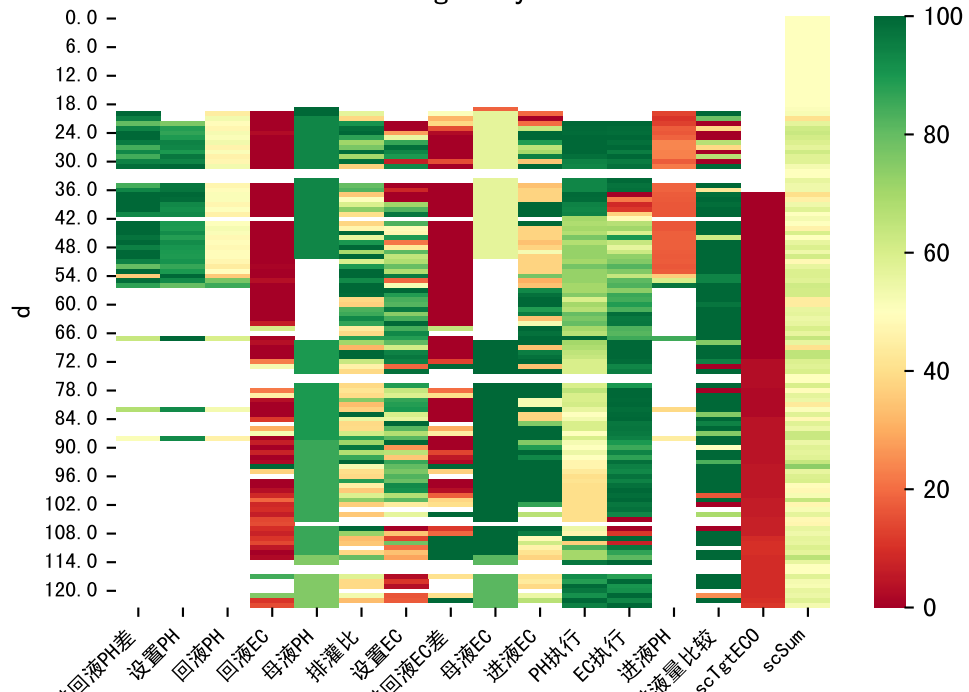
Fertilizer Range Source: kerleyL, kerleyH, UnivFL, TNAI, Haifa

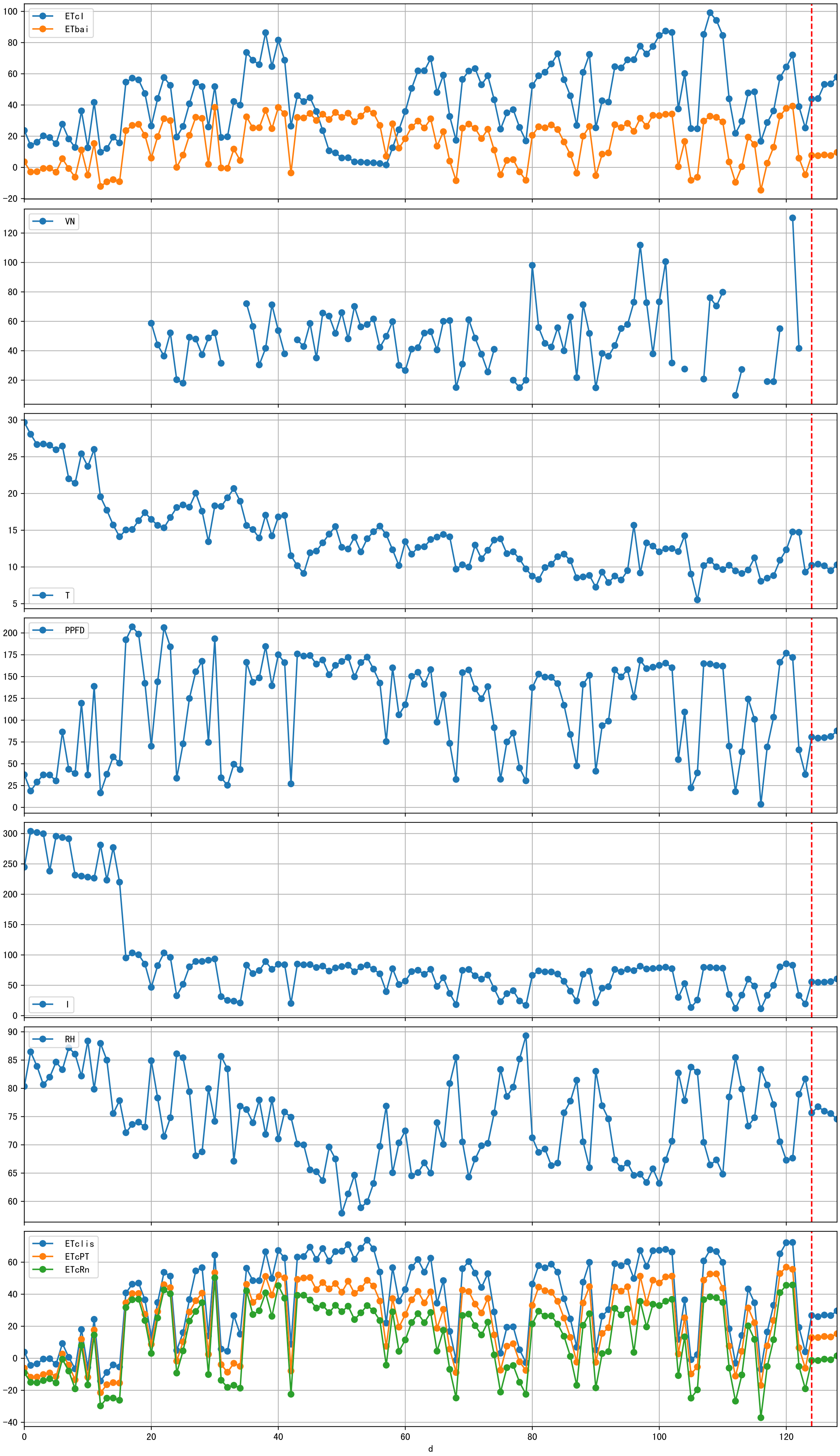


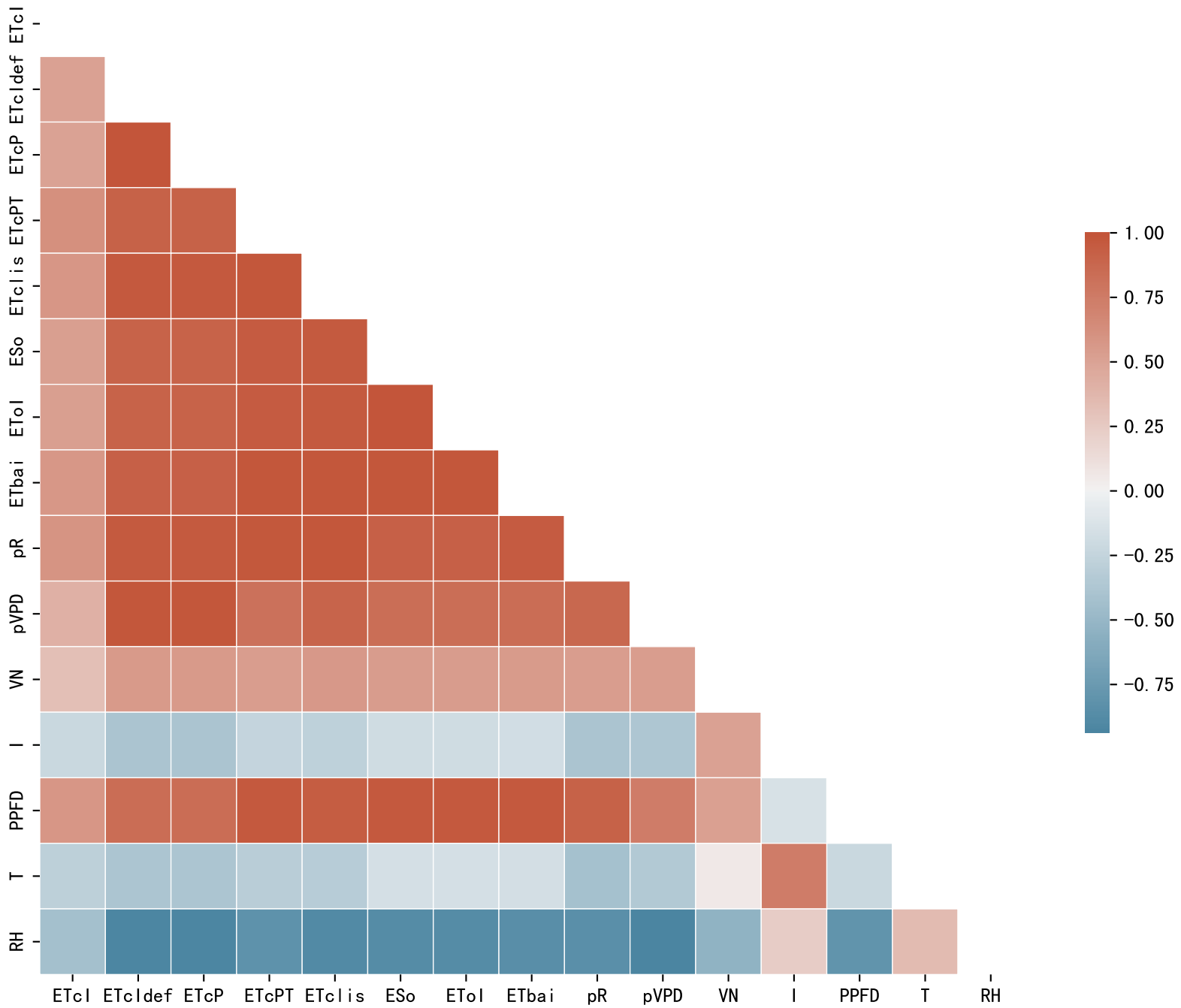
Trend plot for LIA1\_1

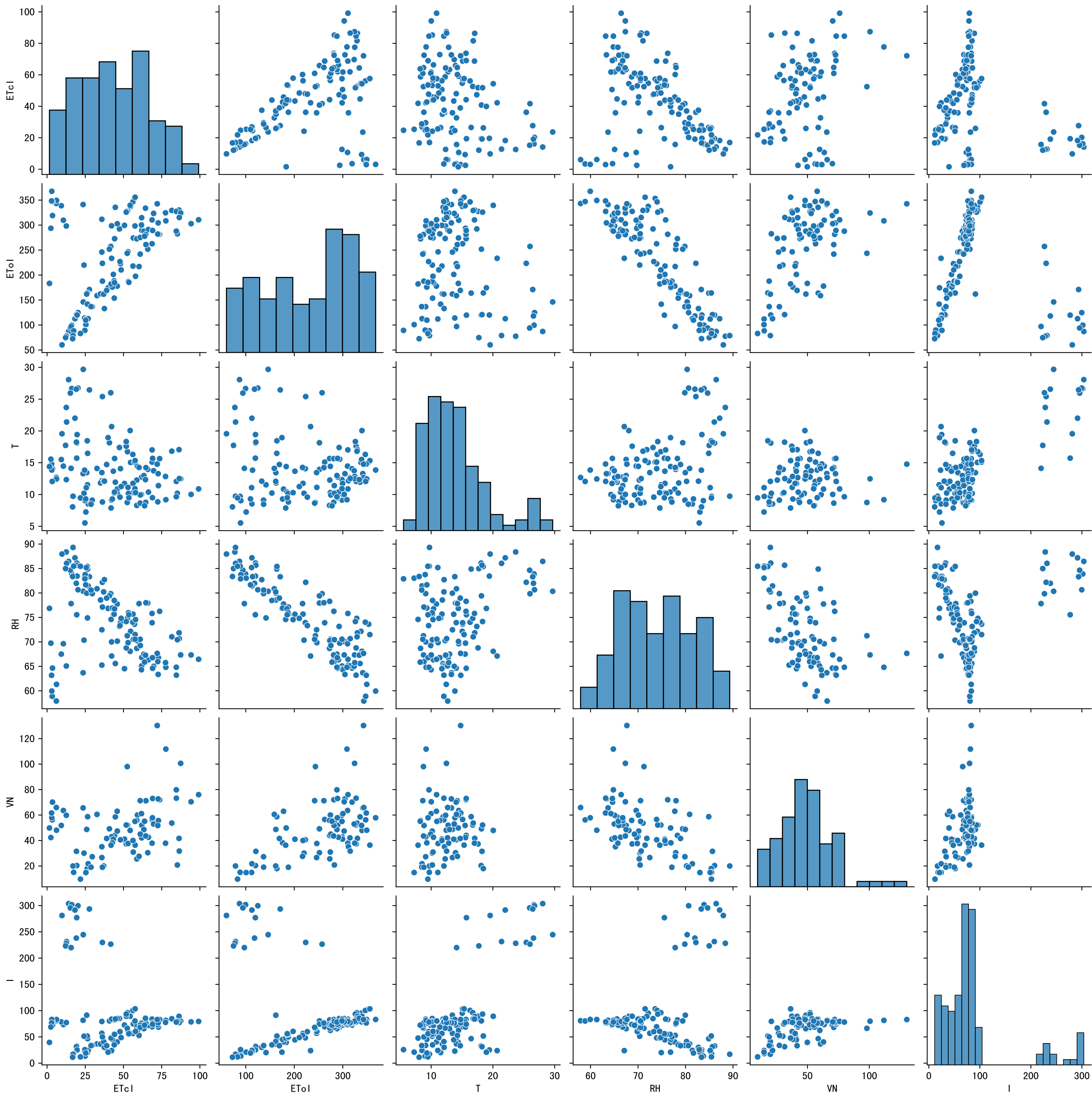


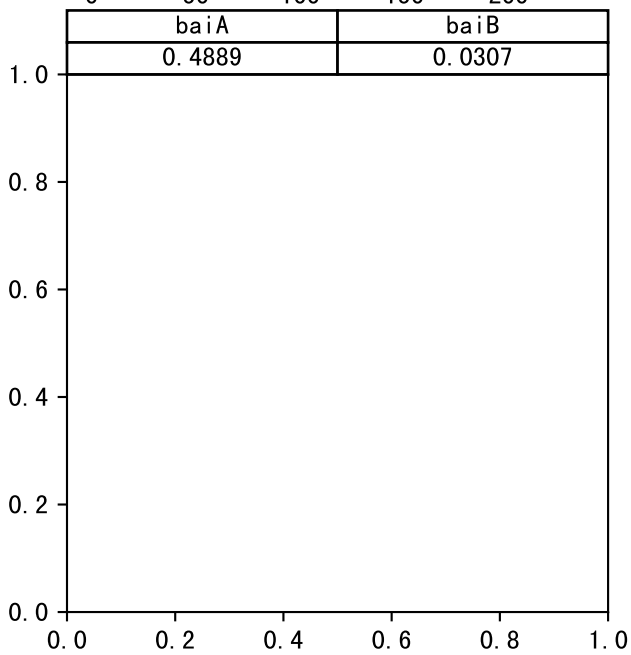
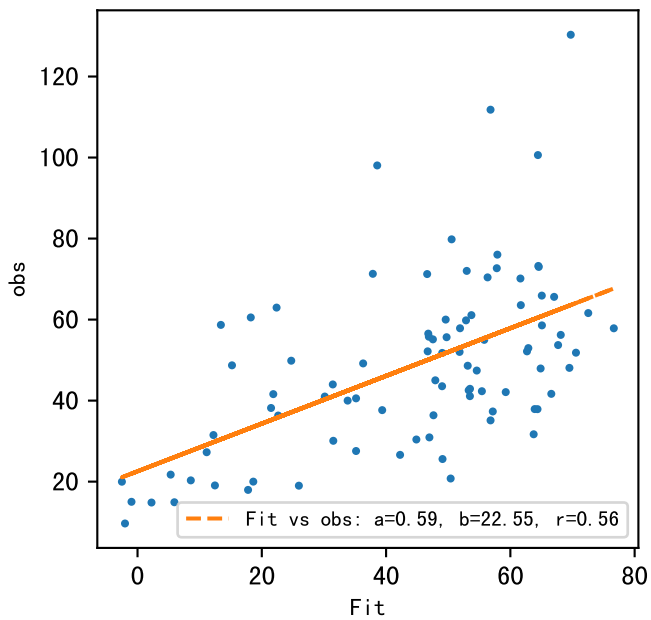
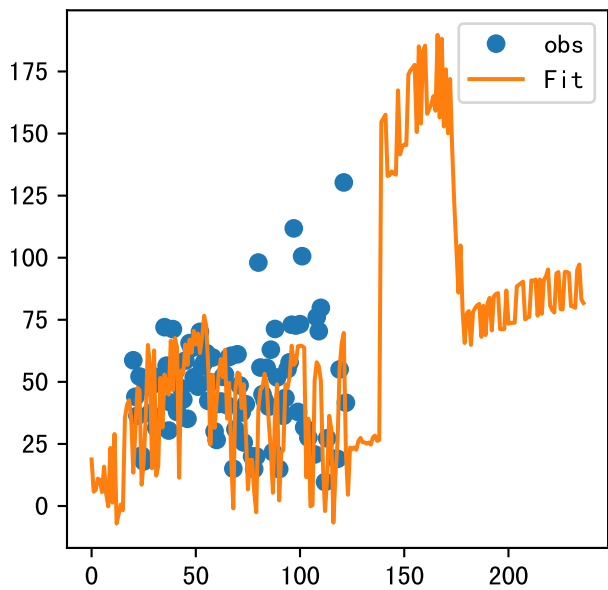
# FgDaily

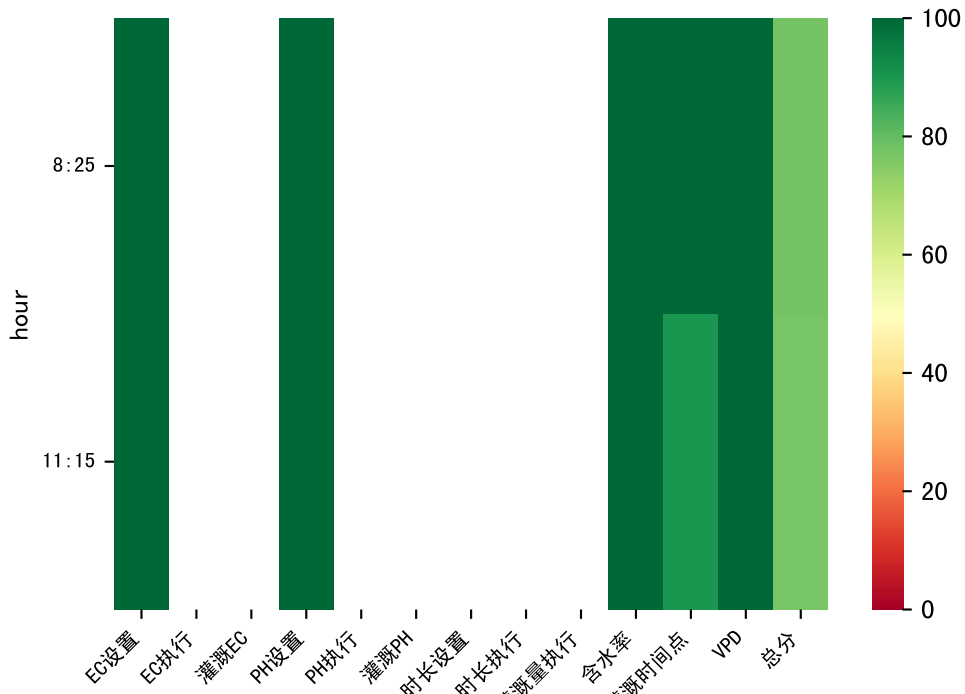






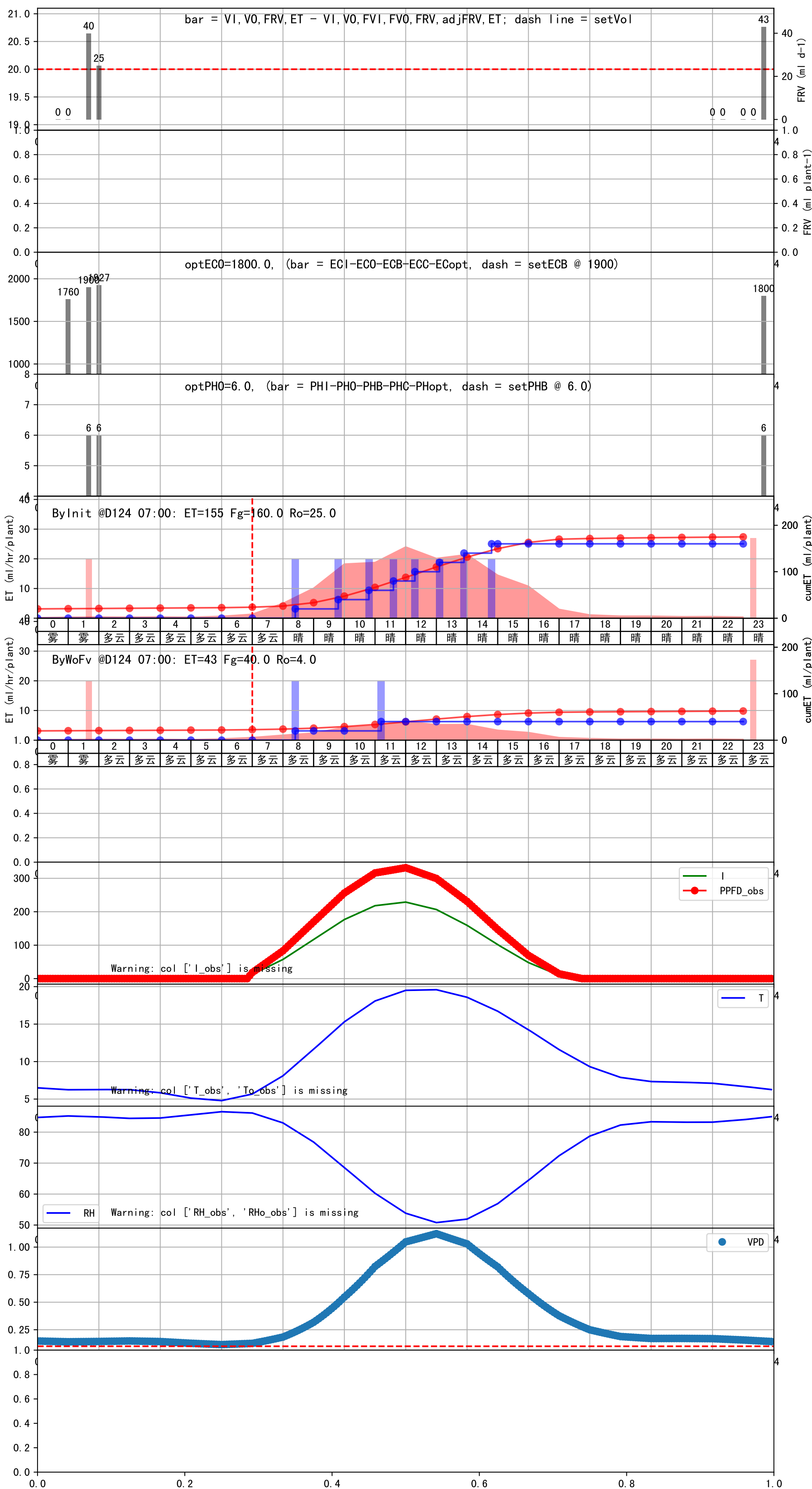


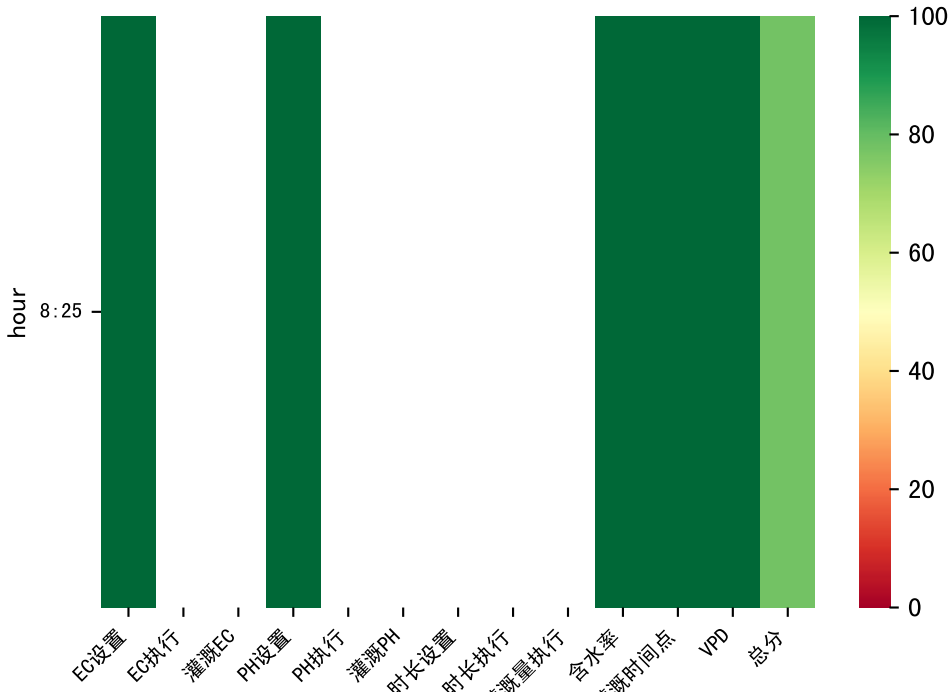




L1A1

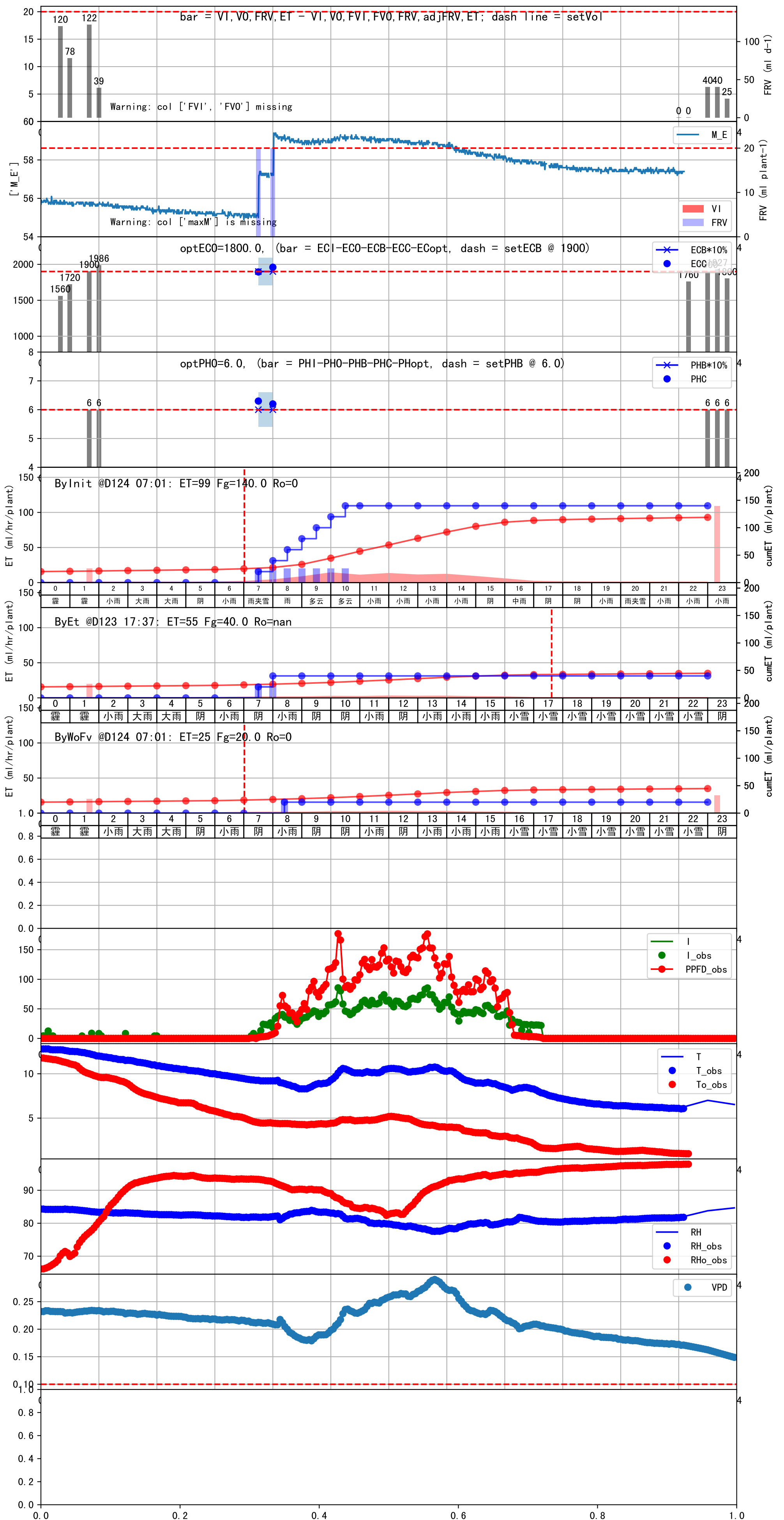
时间	灌溉时长(秒)	灌溉量(毫升/株)	灌溉总量(方/次)	天气	注释
08:25	36	20.0	0.081	多云	预期@08:25 自主 (未用传感器)
11:15	36	20.0	0.081	多云	预期@11:15 自主 (未用传感器)
总计	72.0 (2次)	40.0			建议进液EC: 1900, PH: 6.0

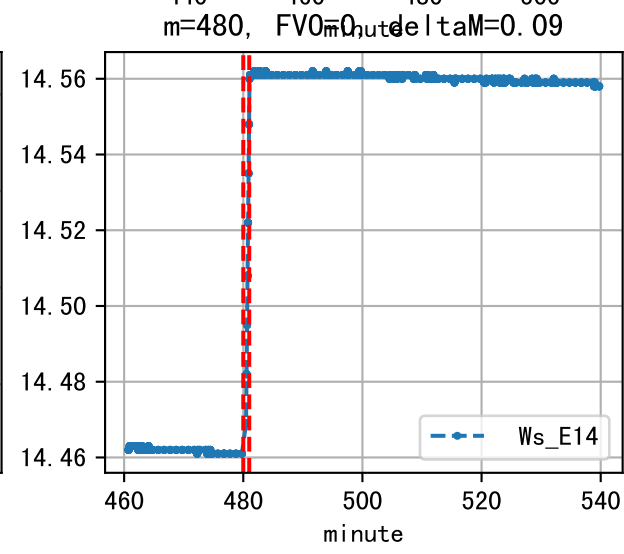
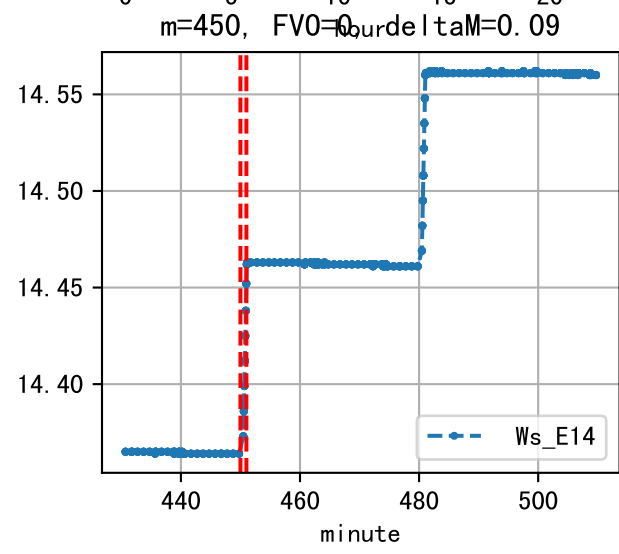
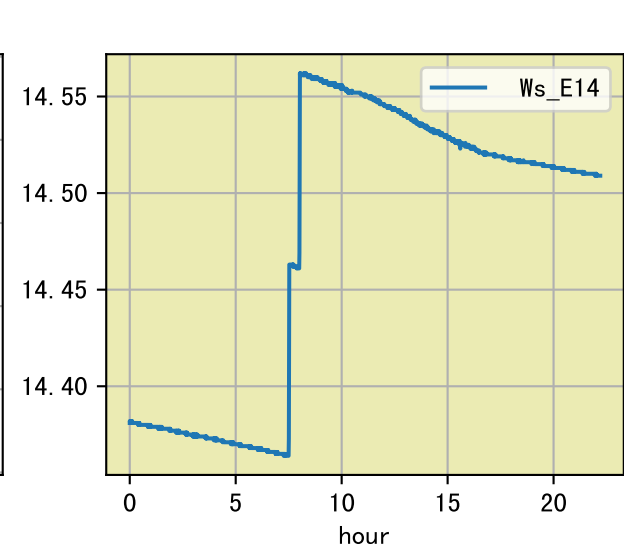
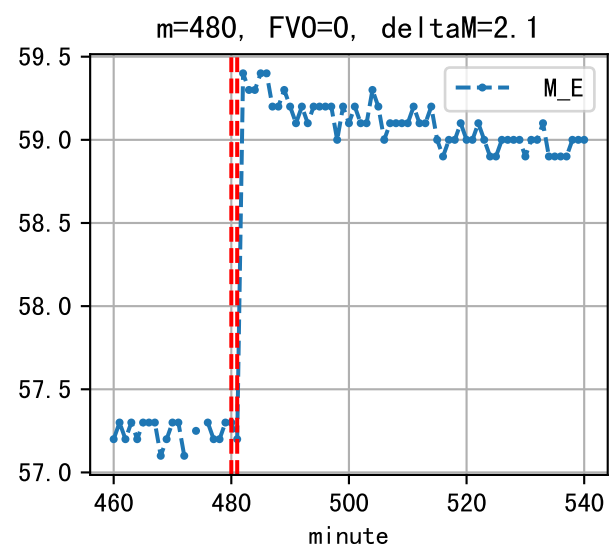
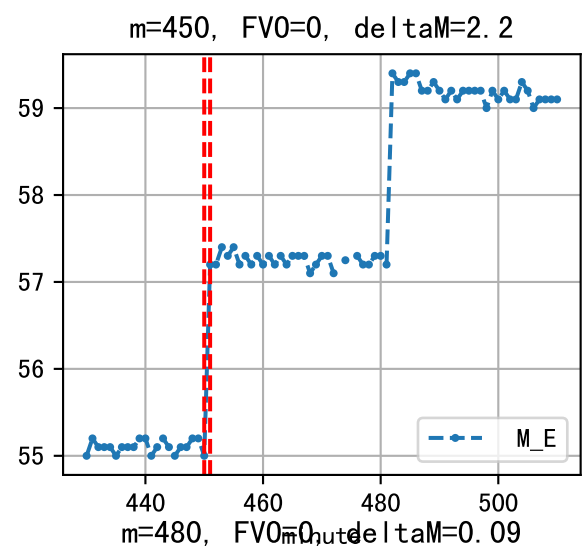
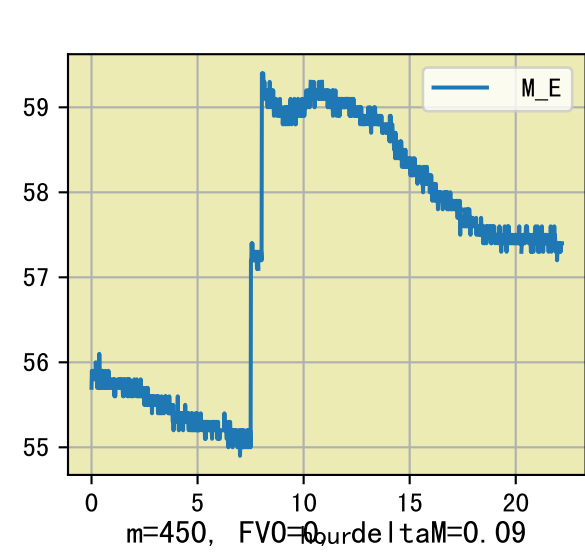


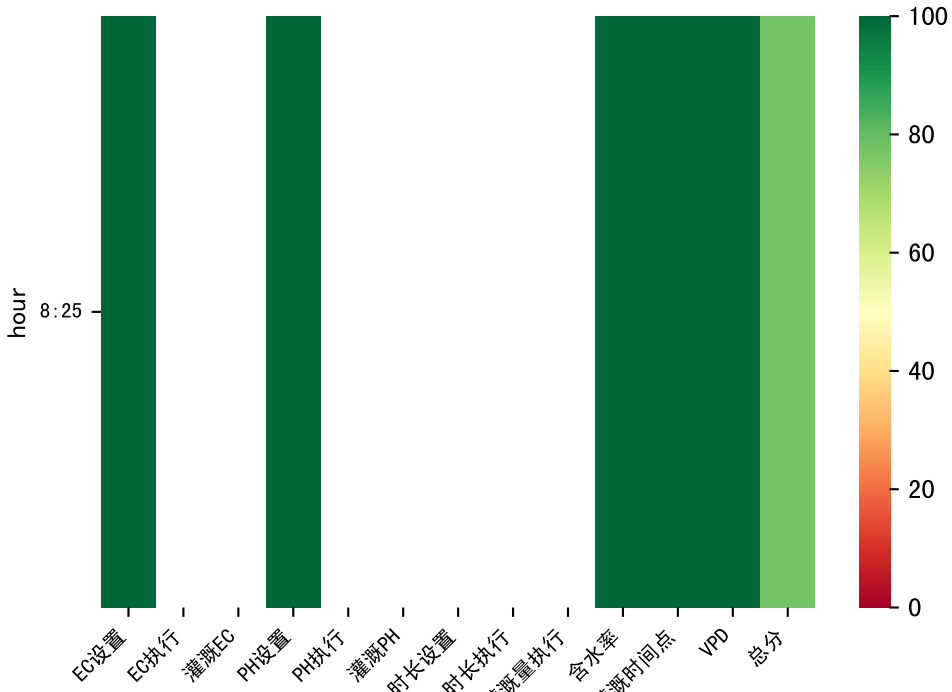


L1A1

时间	灌溉时长(秒)	灌溉量(毫升/株)	灌溉总量(方/次)	天气	注释
08:25	36	20.0	0.081	小雨	假设@08:25 自动 (未用传感器)
总计	36.0 (1次)	20.0			建议进液EC: 1900, PH: 6.0

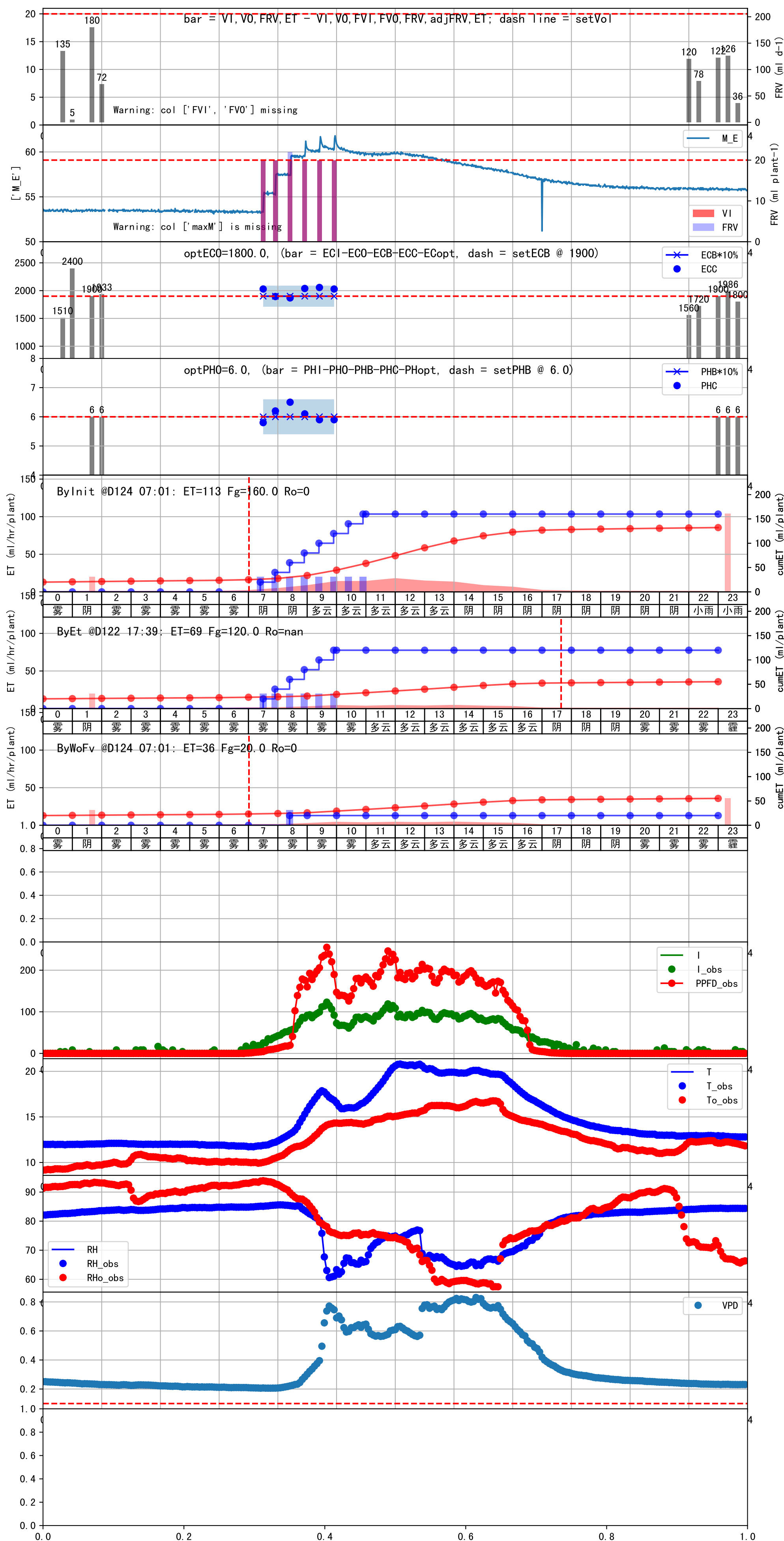


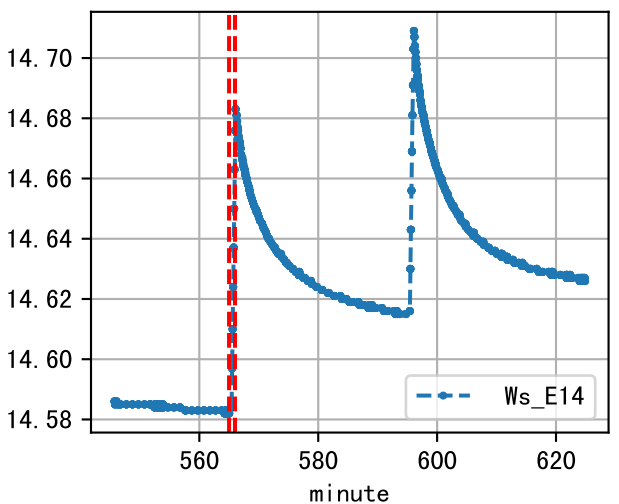
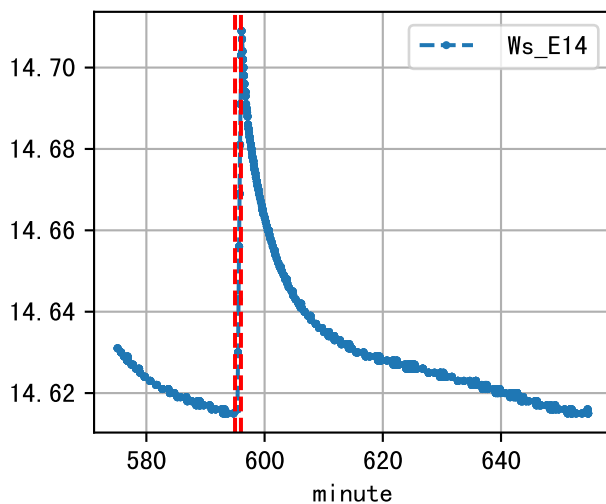
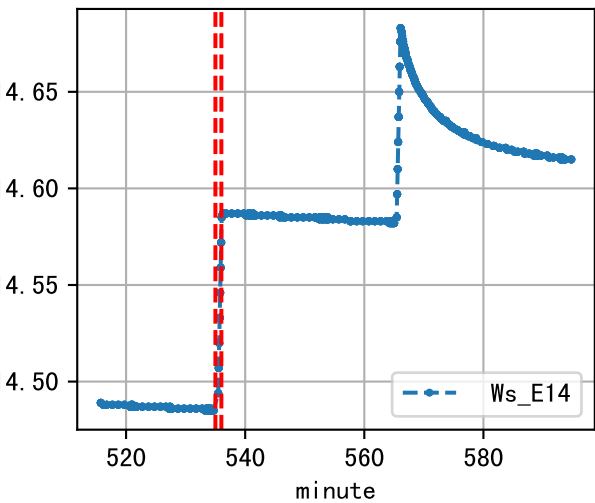
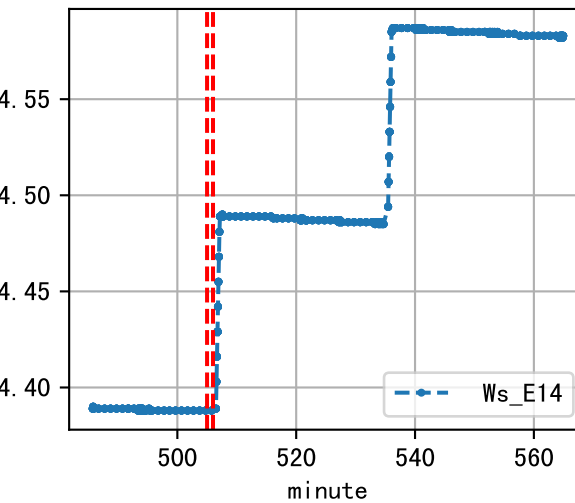
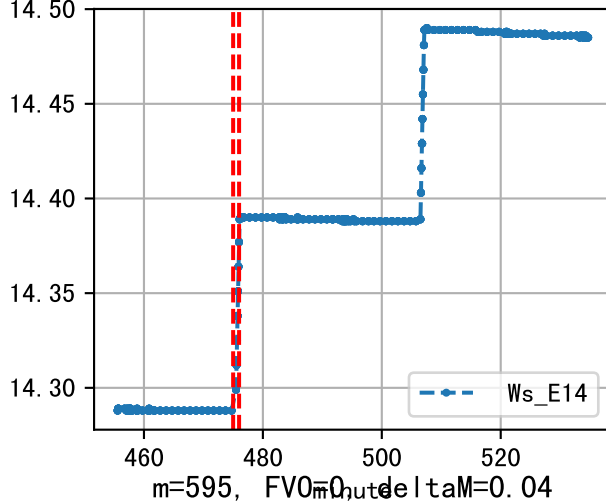
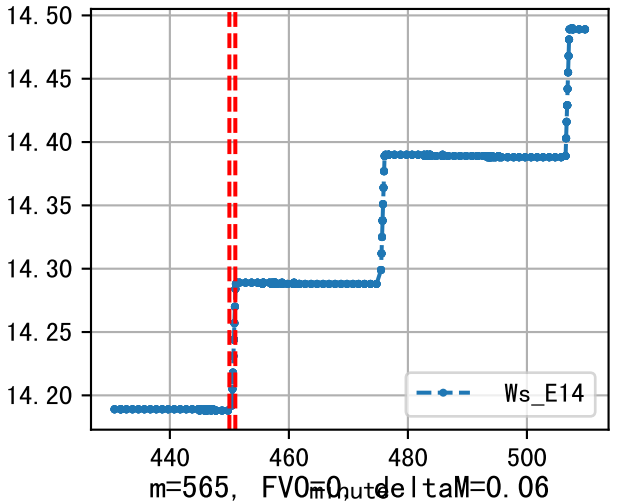
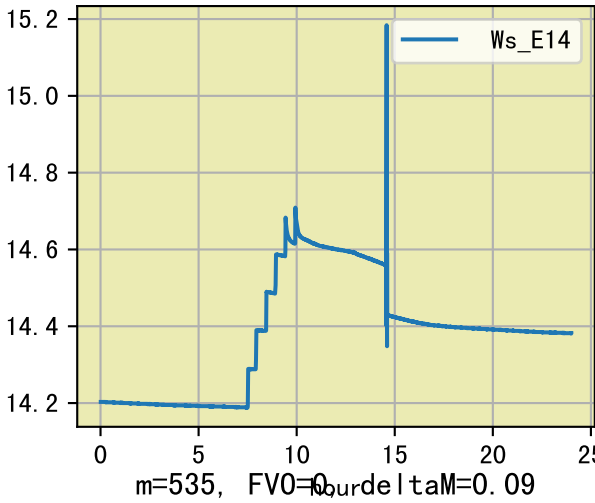
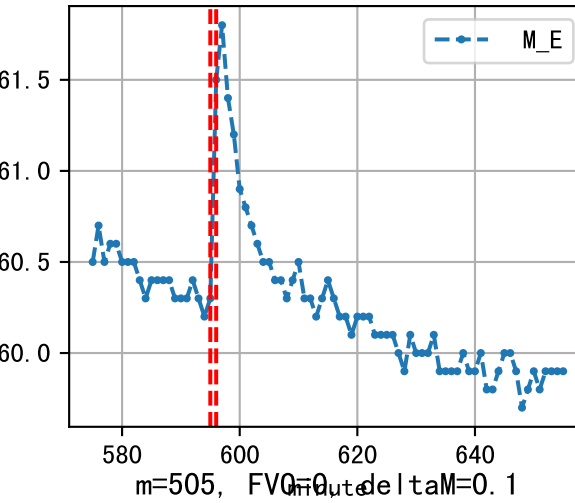
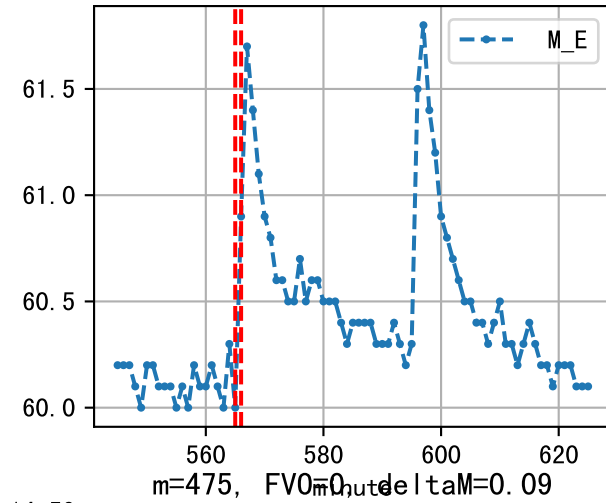
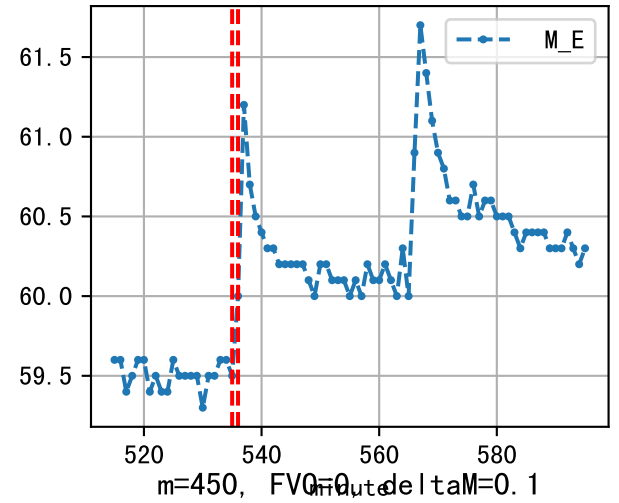
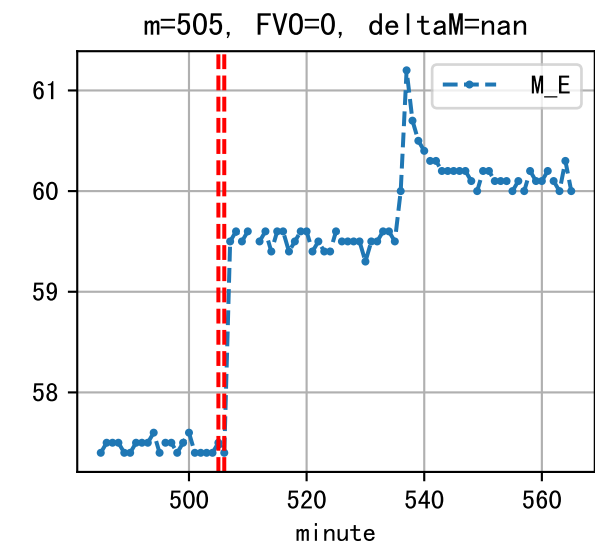
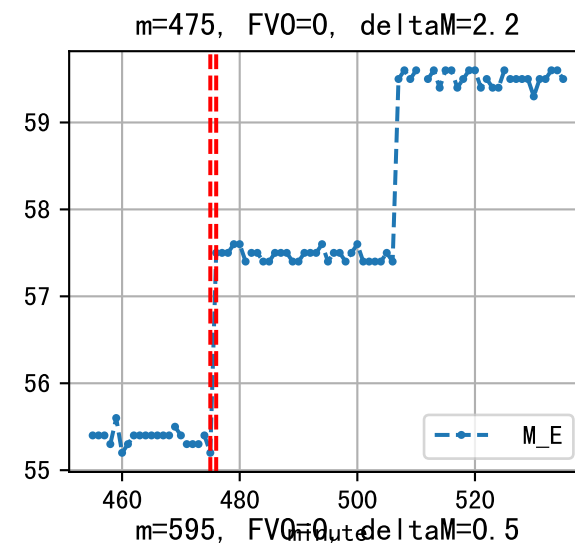
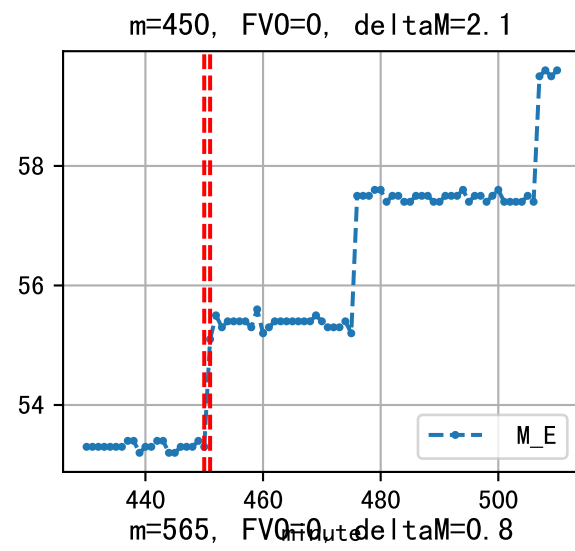
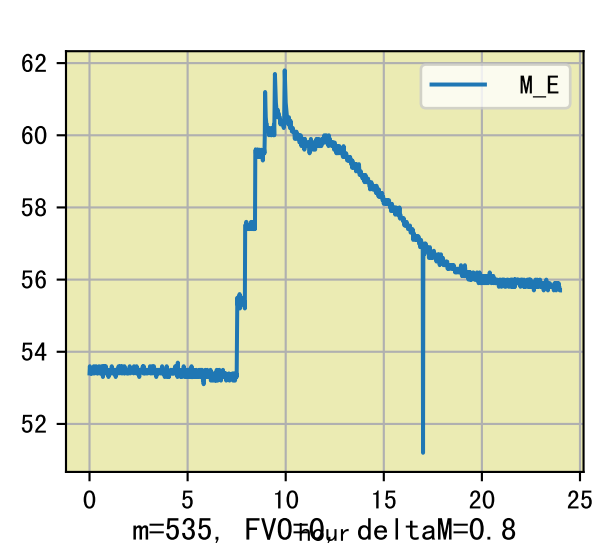


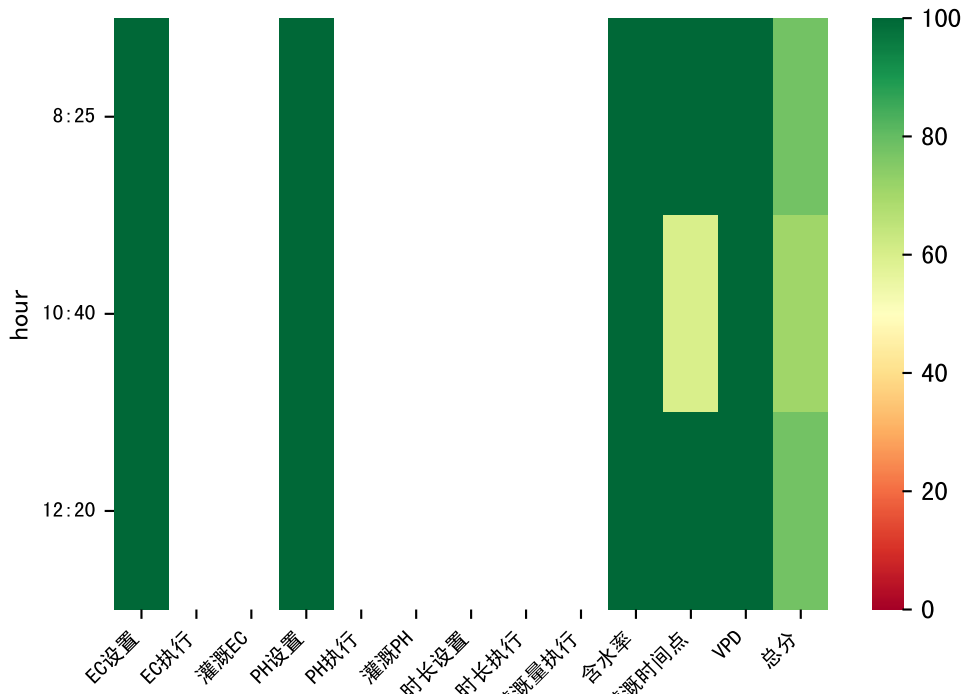


L1A1

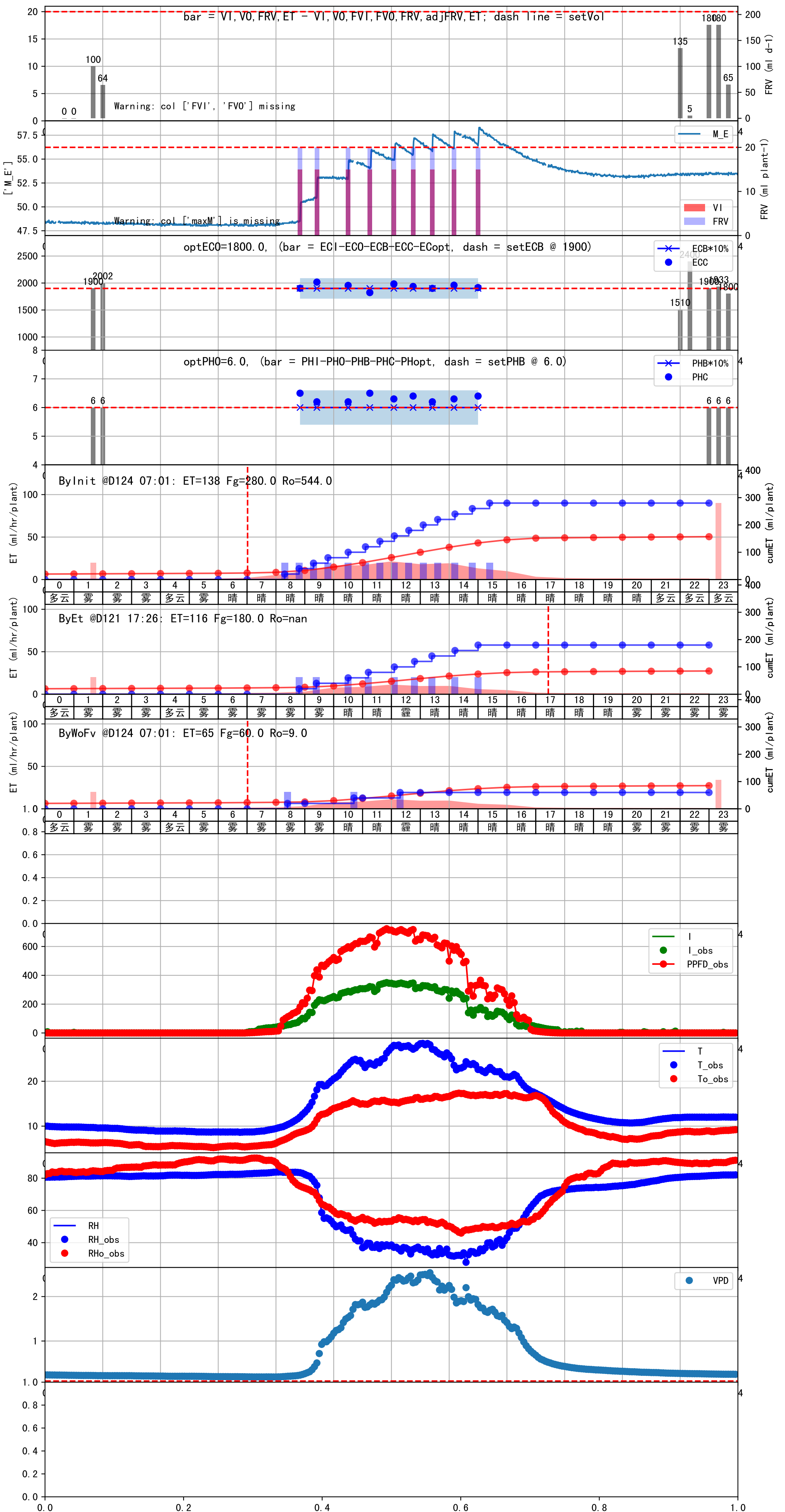
时间	灌溉时长(秒)	灌溉量(毫升/株)	灌溉总量(方/次)	天气	注释
08:25	36	20.0	0.081	雾	假设@08:25 自动 (未用传感器)
总计	36.0 (1次)	20.0			建议进液EC: 1900, PH: 6.0

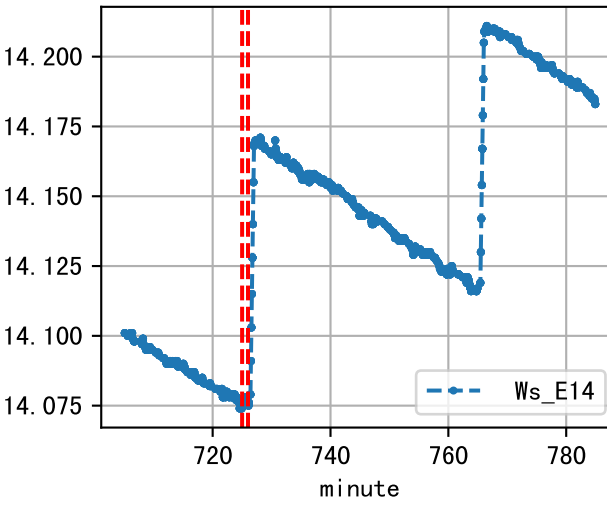
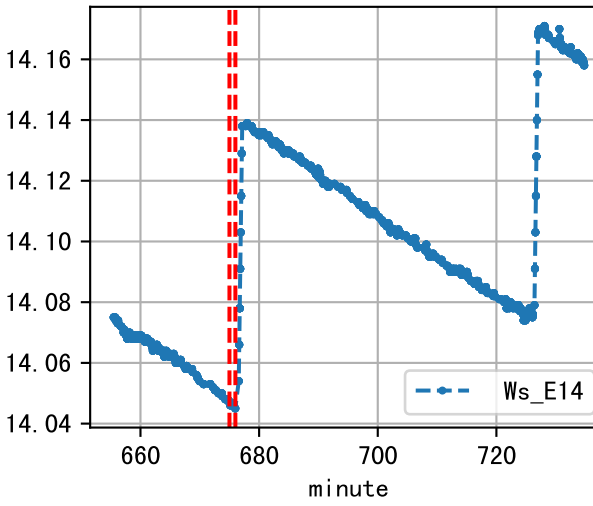
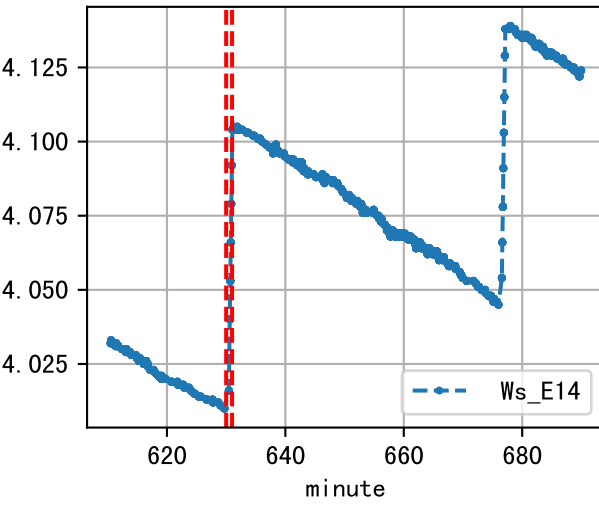
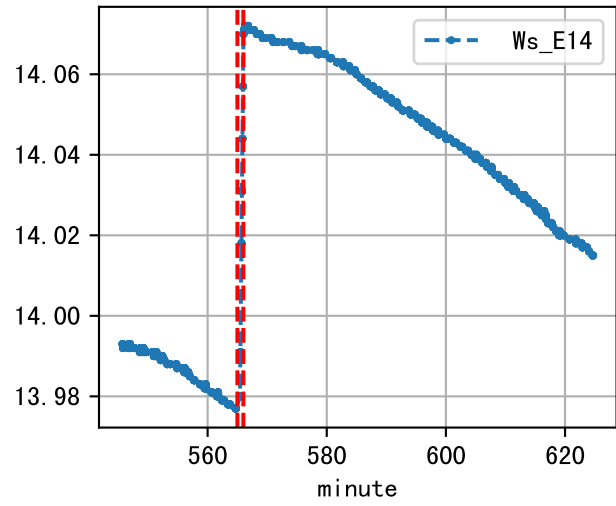
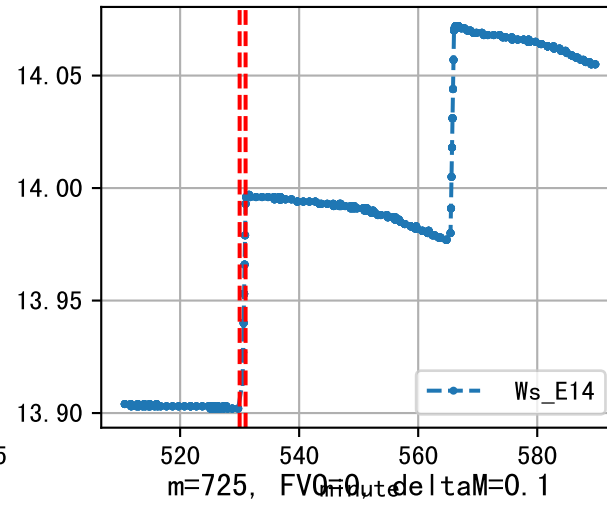
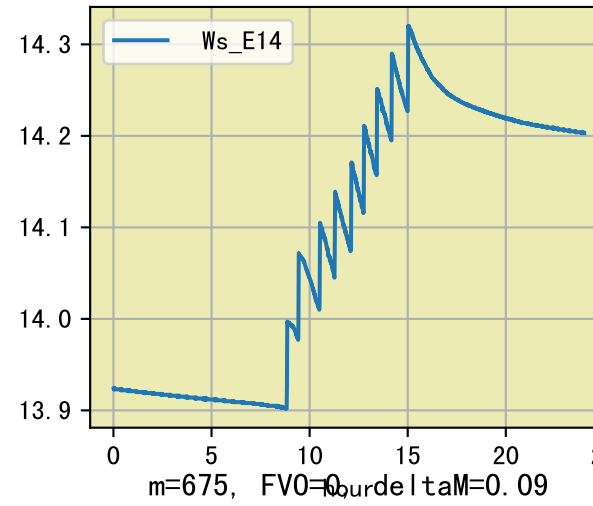
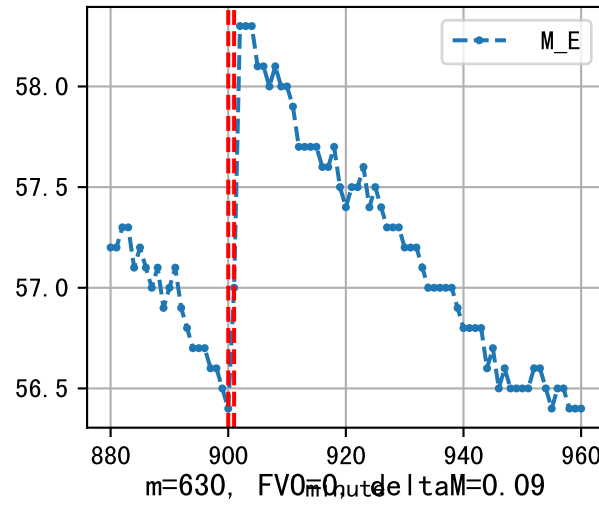
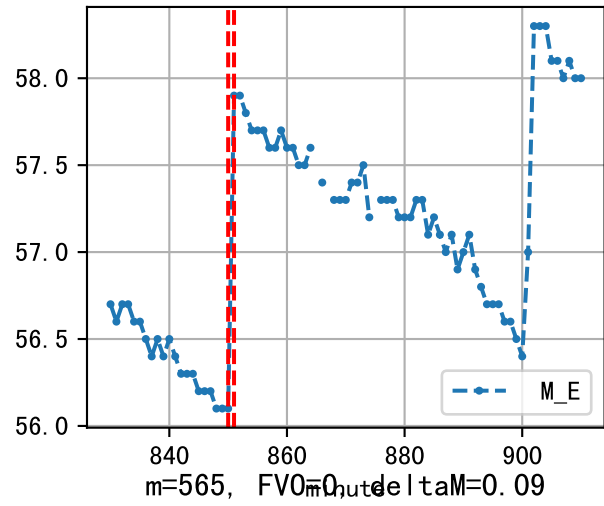
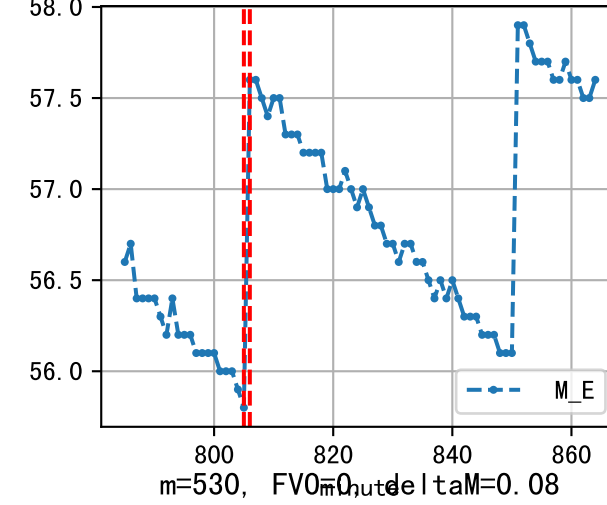
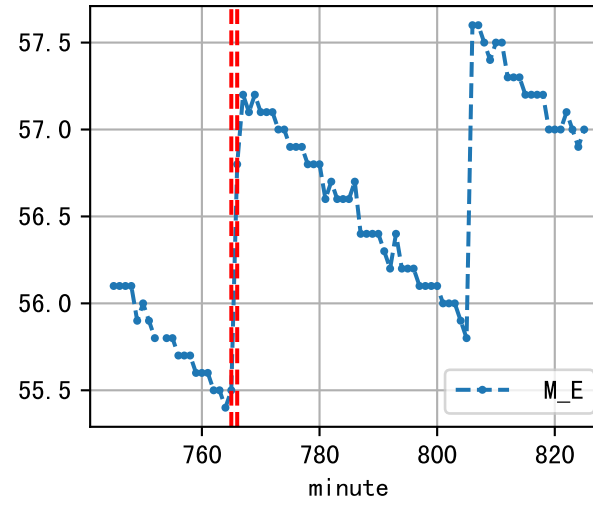
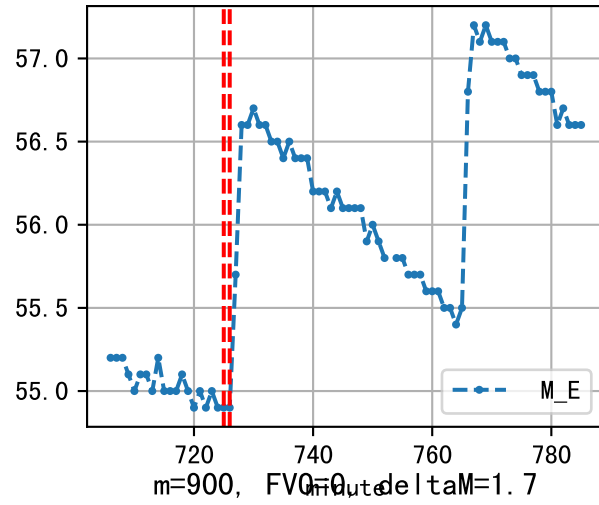
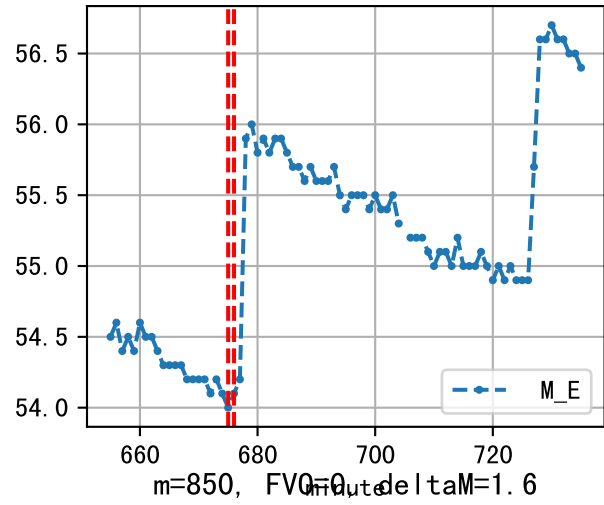
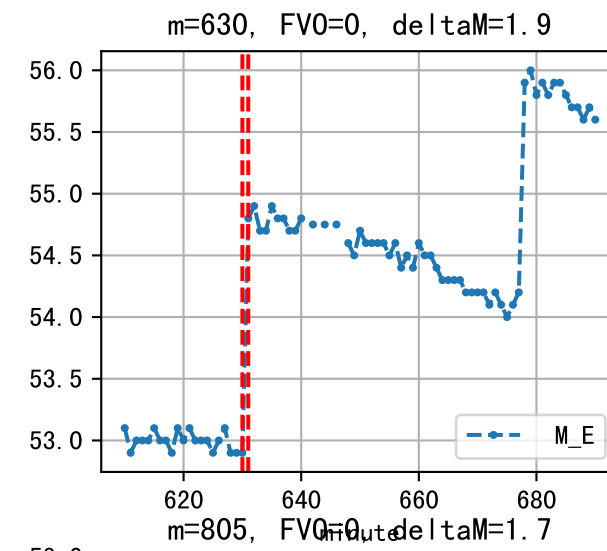
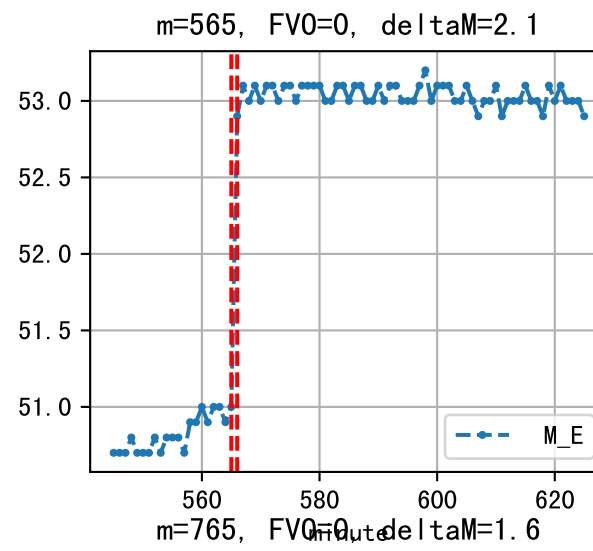
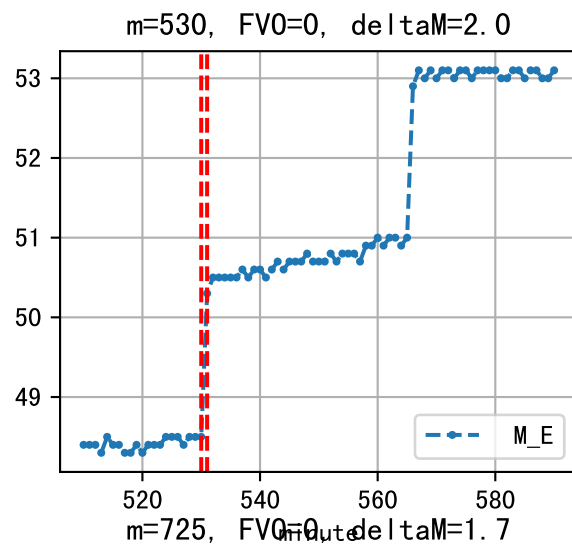
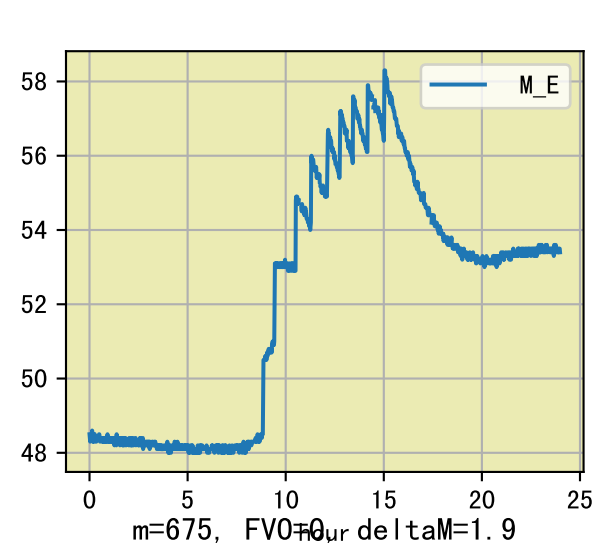


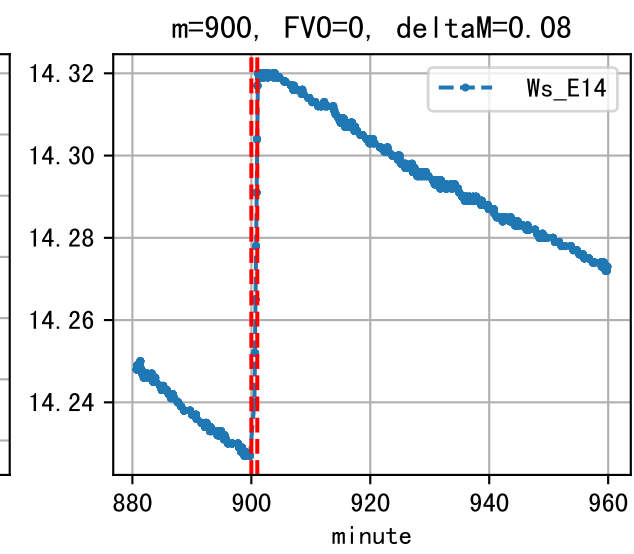
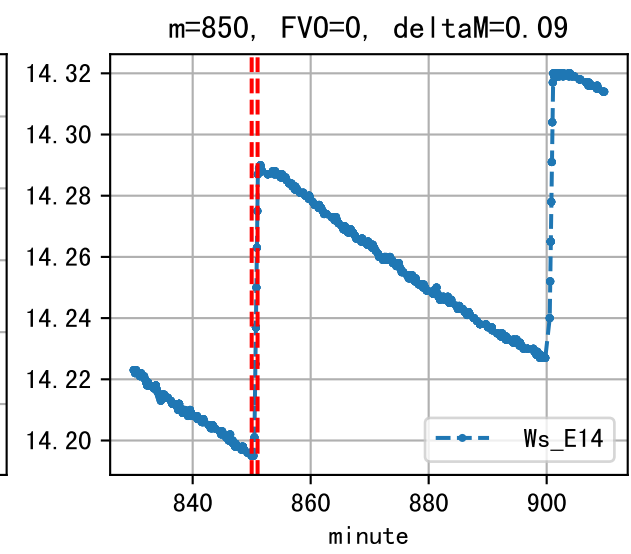
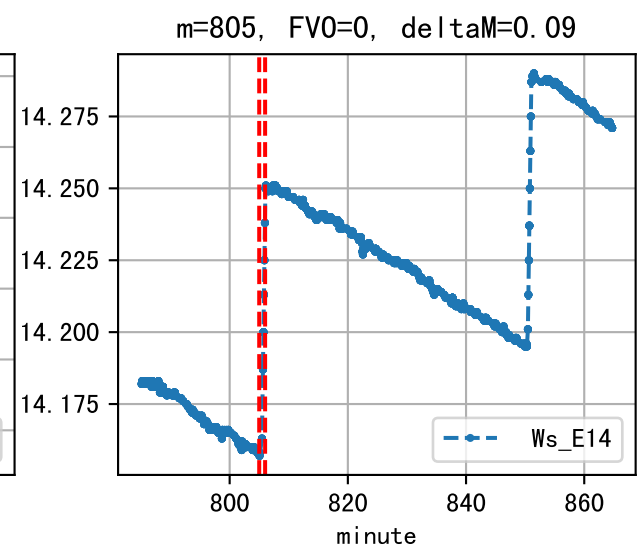
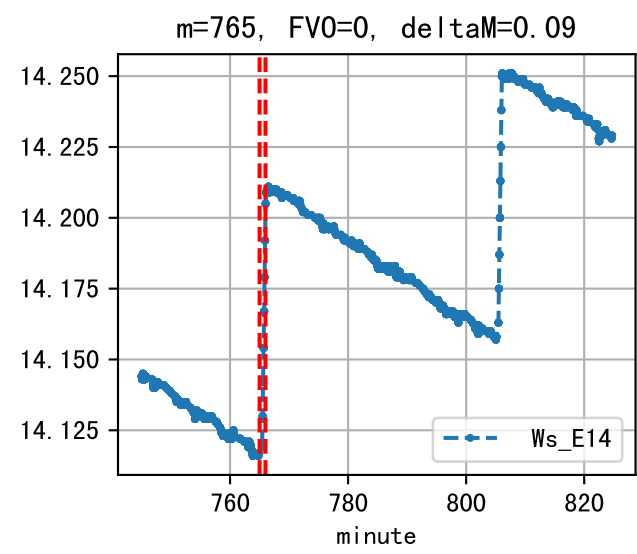


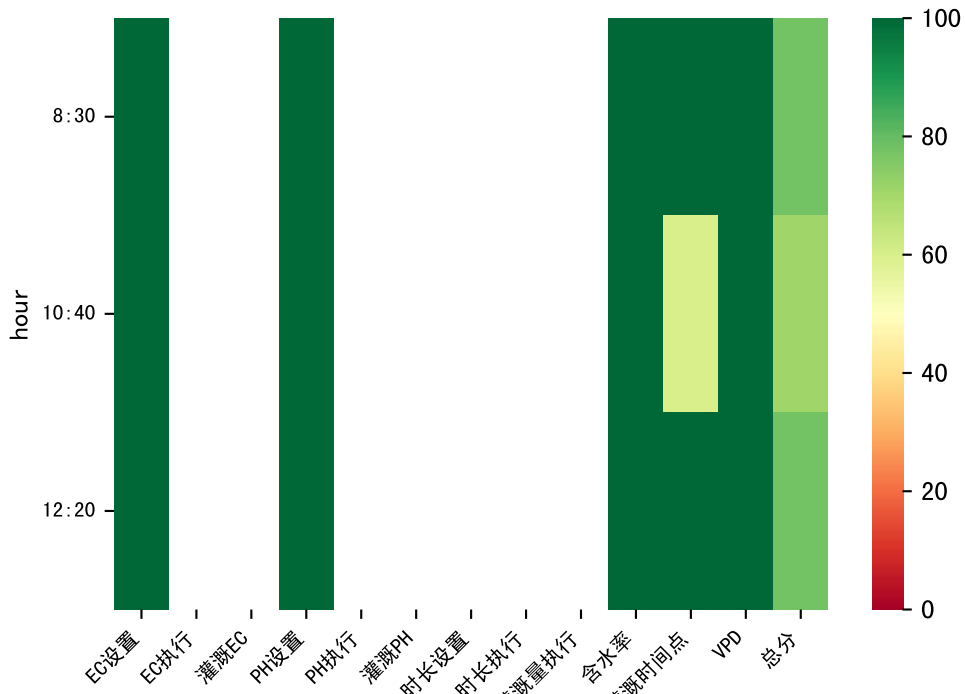


时间	灌溉时长(秒)	灌溉量(毫升/株)	灌溉总量(方/次)	天气	注释
08:25	34	20.0	0.081	雾	假设@08:25 自动 (未用传感器)
10:40	34	20.0	0.081	晴	假设@10:40 自动 (未用传感器)
12:20	34	20.0	0.081	霾	假设@12:20 自动 (未用传感器)
总计	102.0 (3次)	60.0			建议进液EC: 1900, PH: 6.0









L1A1

时间	灌溉时长(秒)	灌溉量(毫升/株)	灌溉总量(方/次)	天气	注释
08:30	34	20.0	0.081	雾	假设@08:30 自动 (未用传感器)
10:40	34	20.0	0.081	雾	假设@10:40 自动 (未用传感器)
12:20	34	20.0	0.081	霾	假设@12:20 自动 (未用传感器)
总计	102.0 (3次)	60.0			建议进液EC: 1900, PH: 6.0

