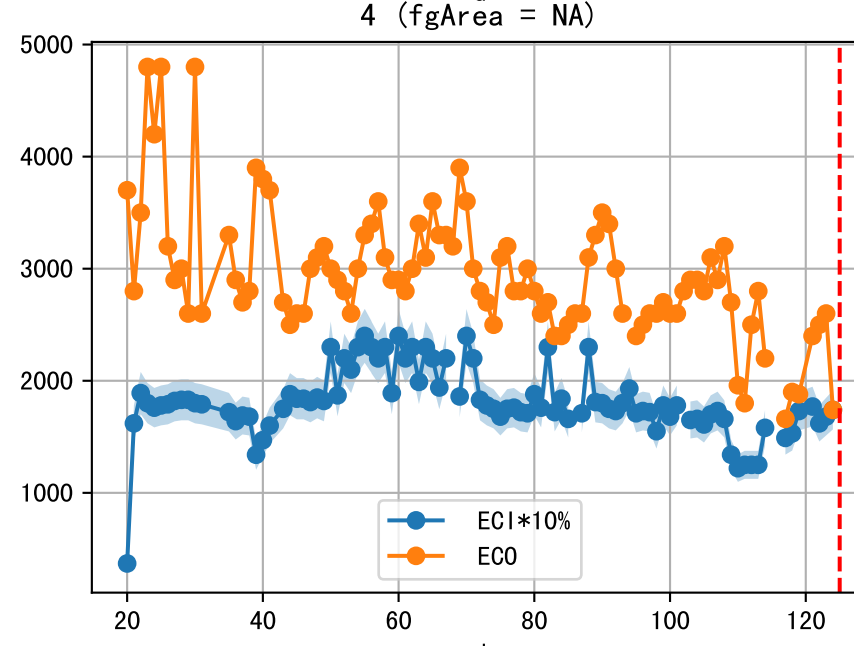
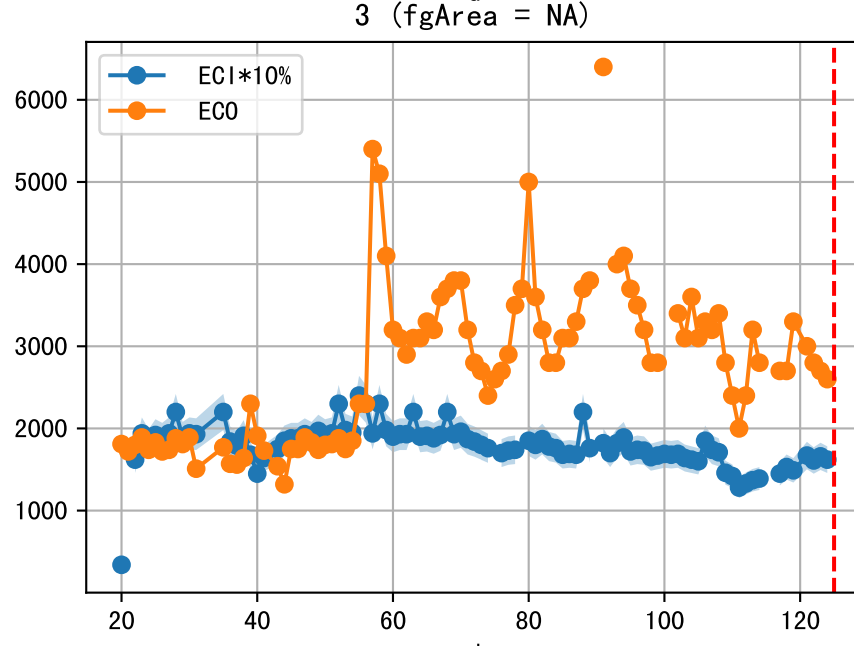
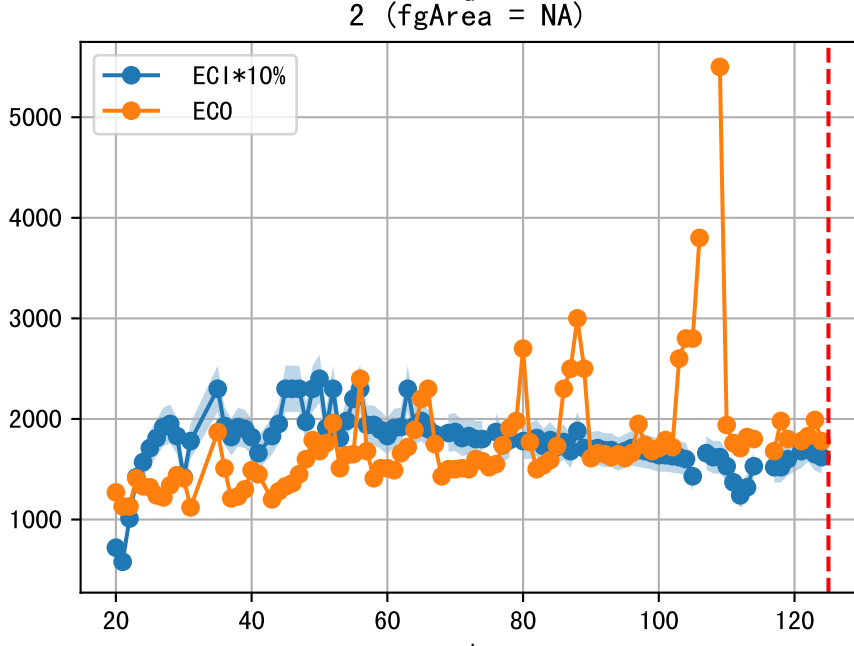
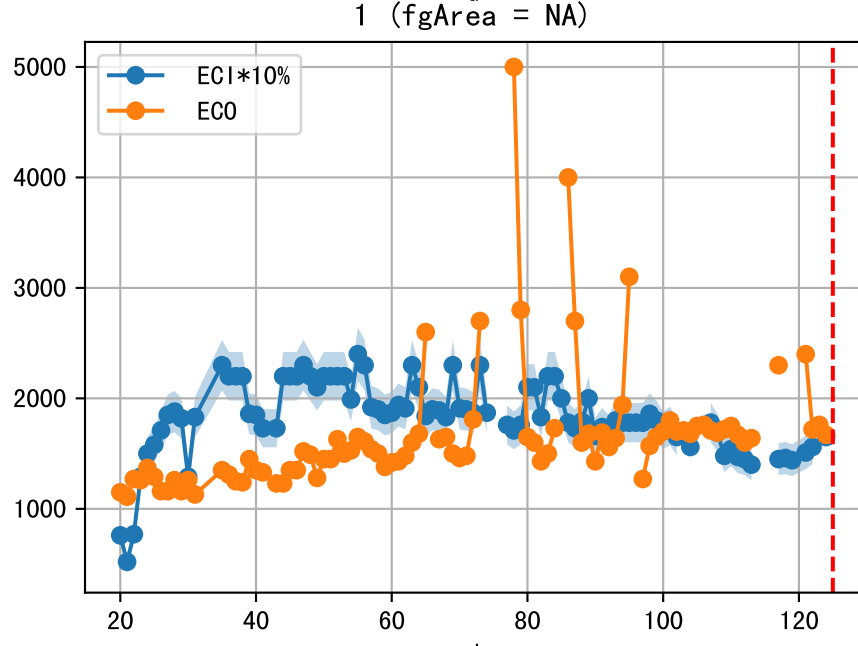
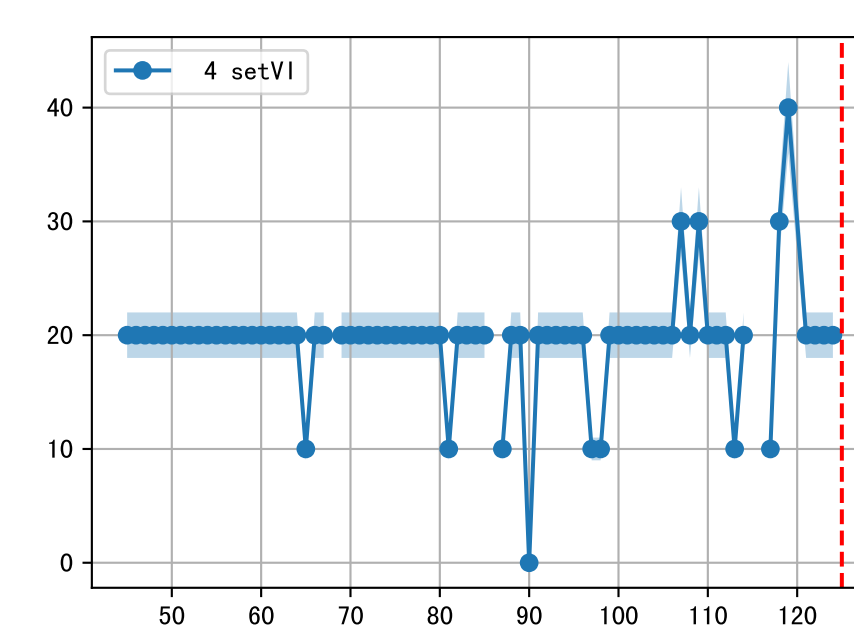
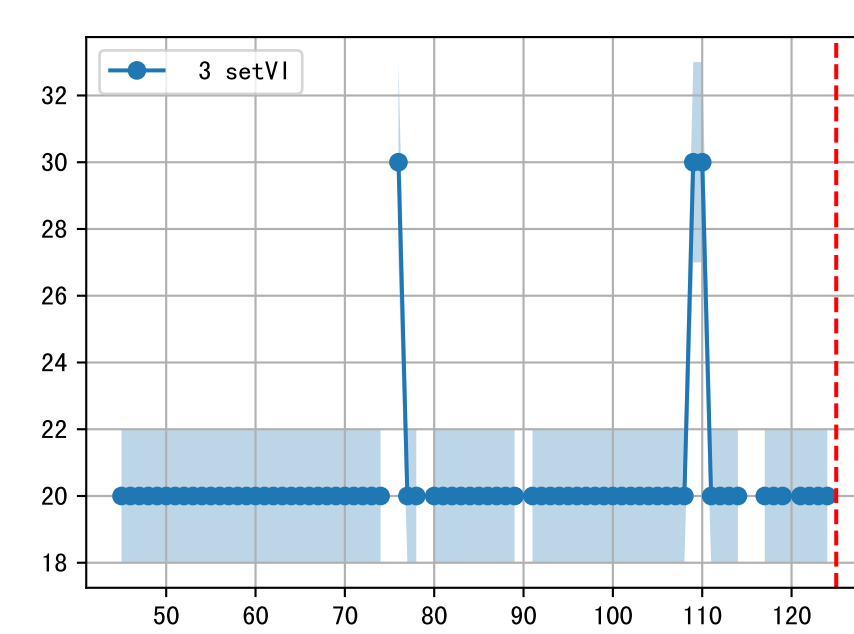
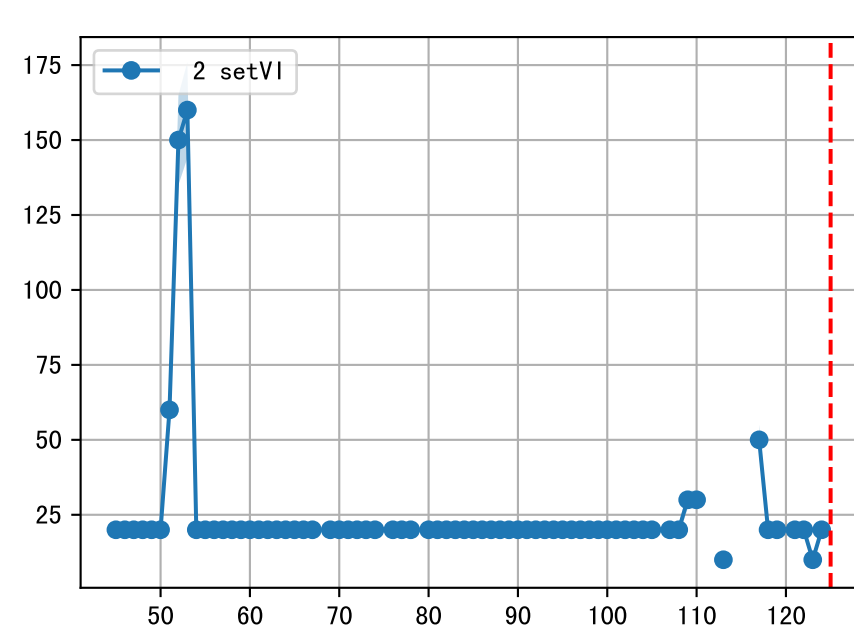
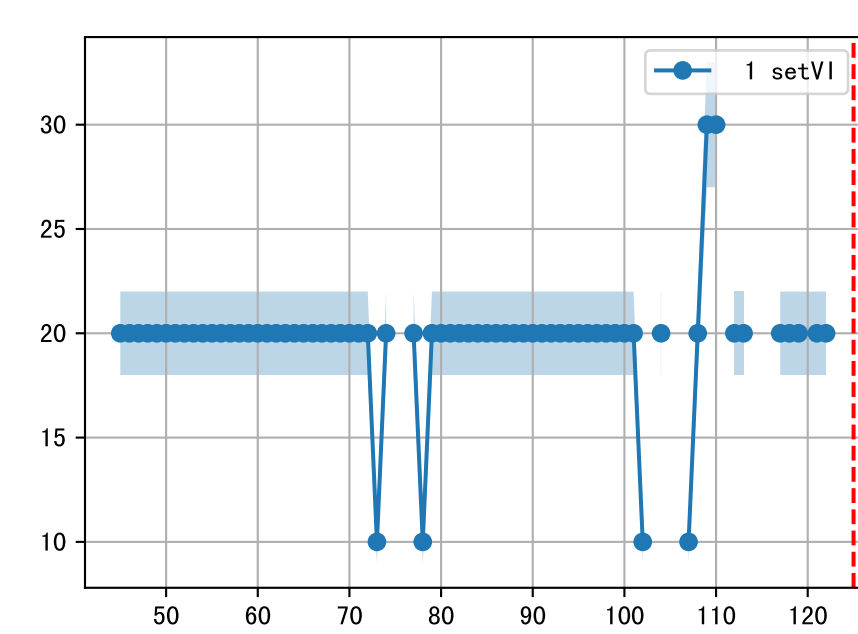
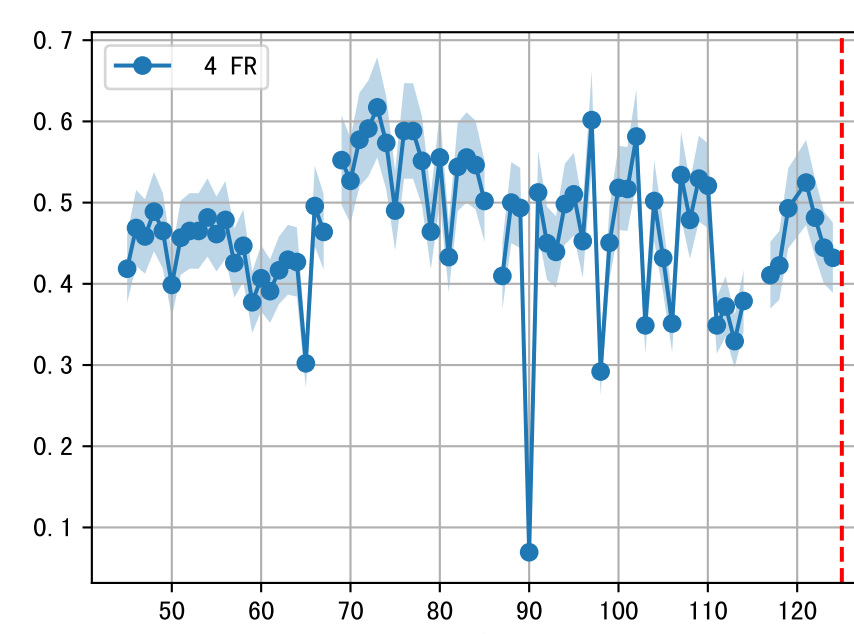
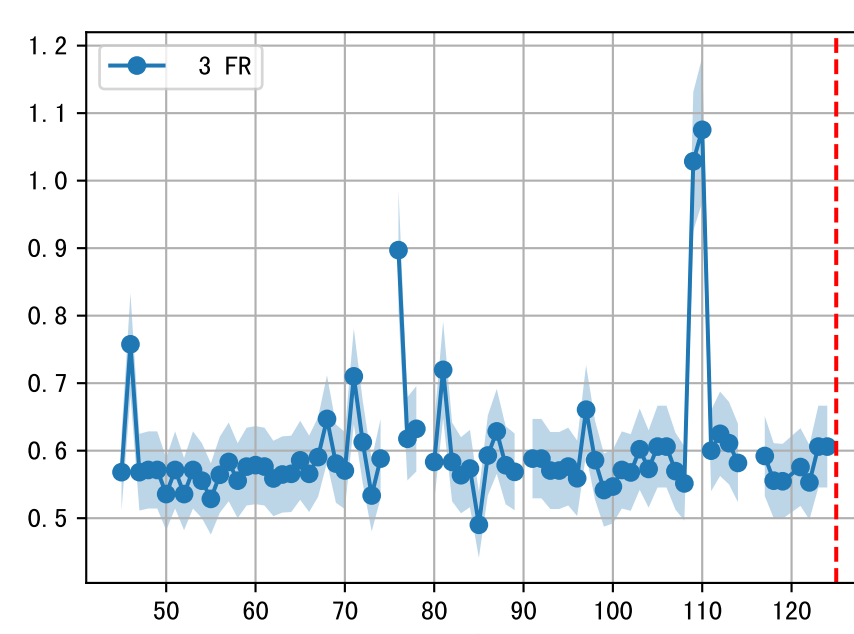
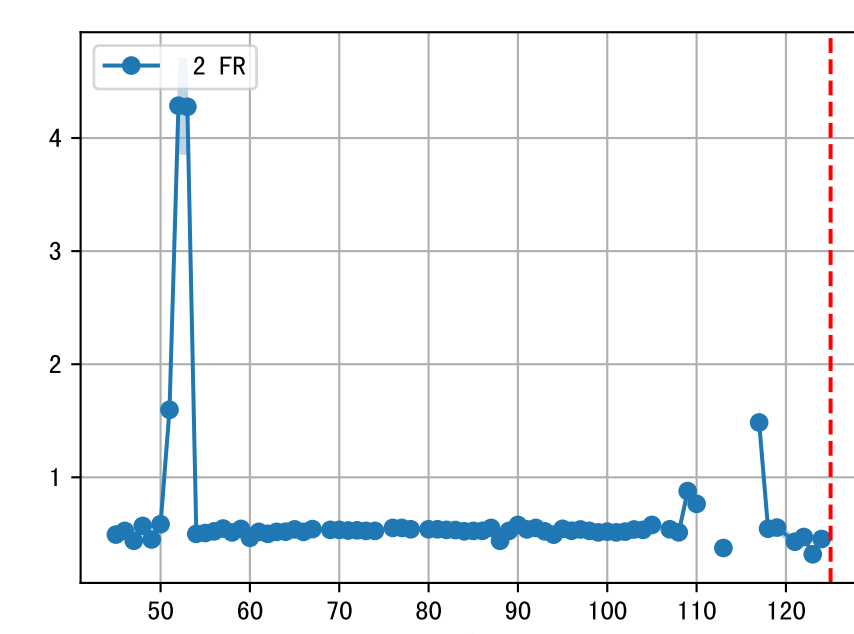
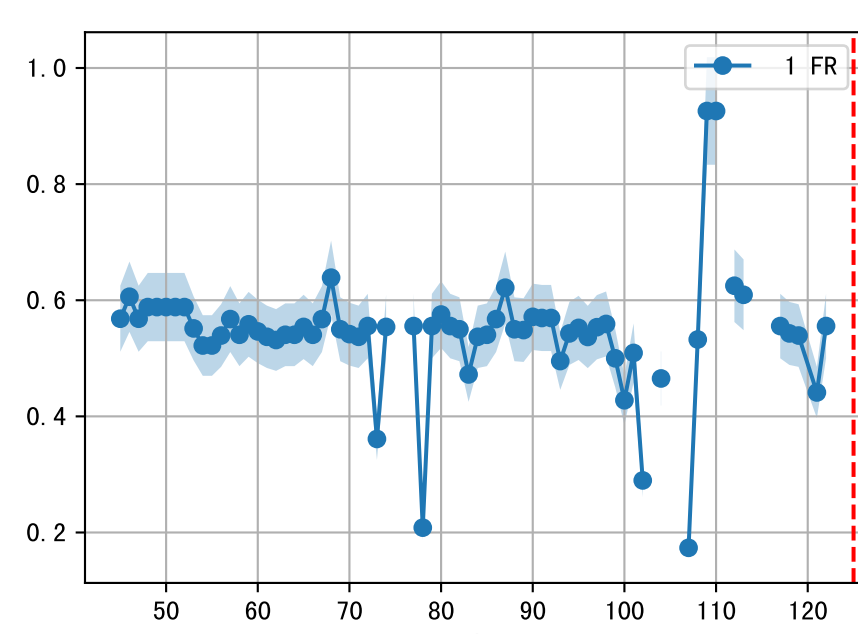
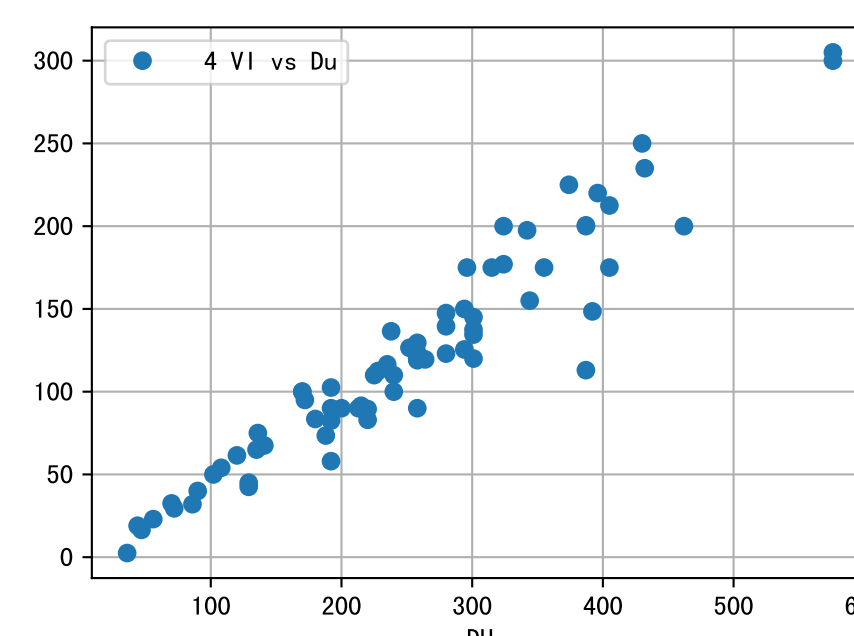
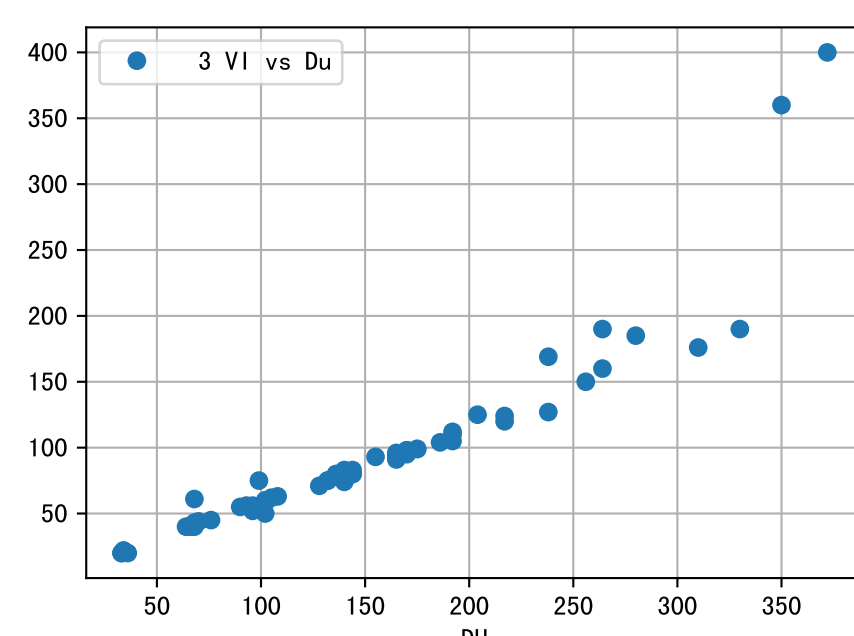
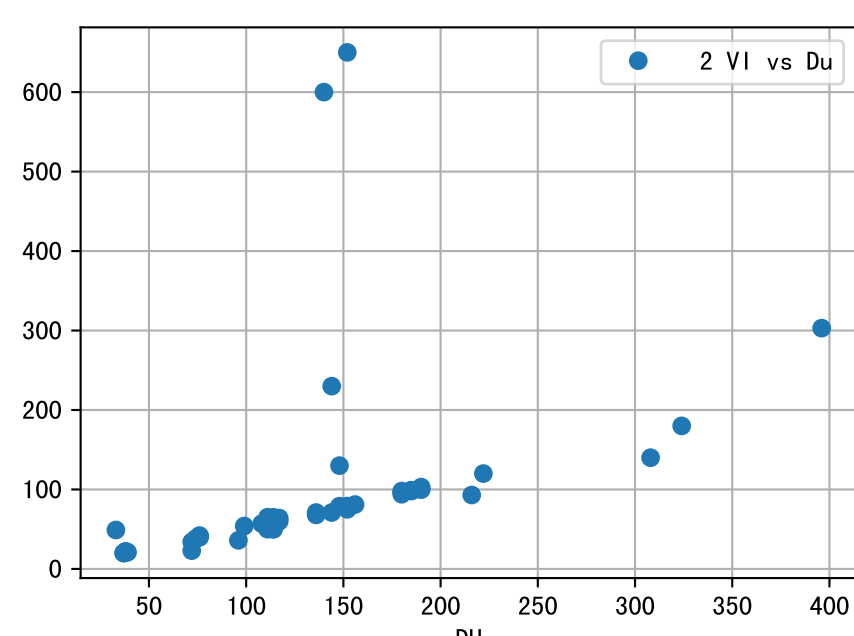
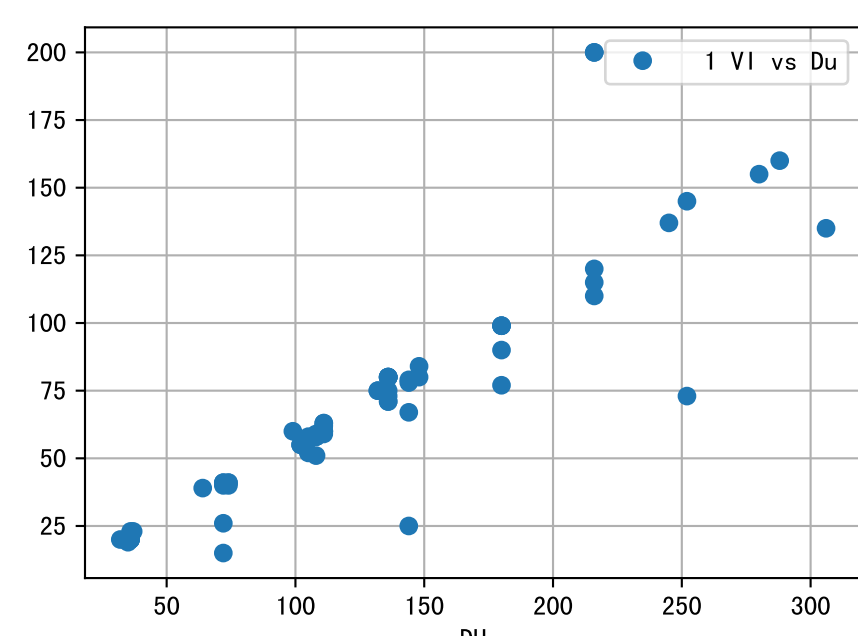
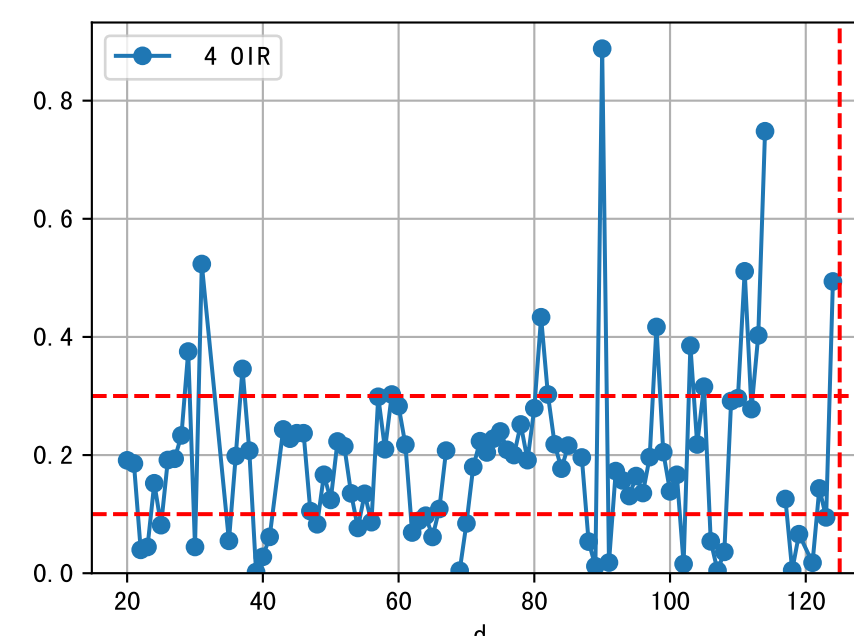
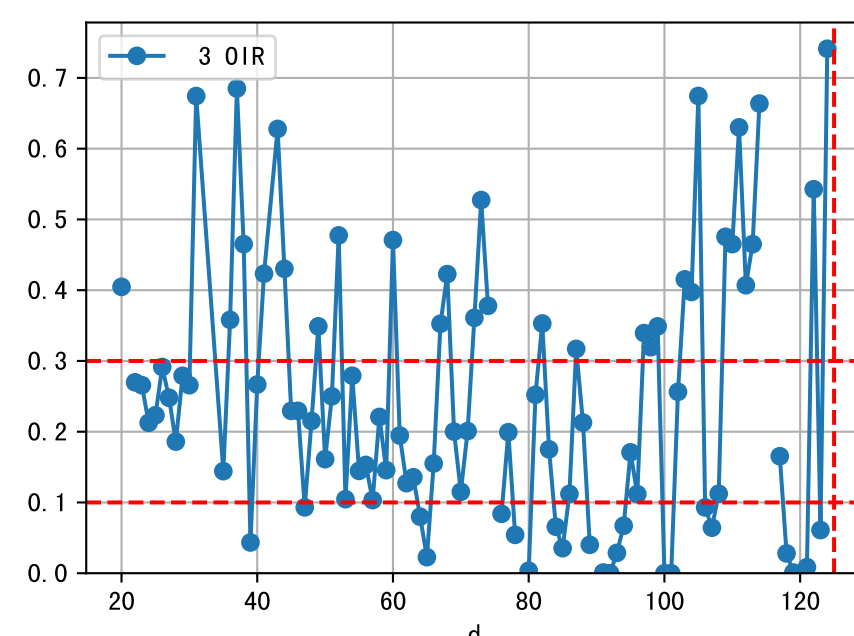
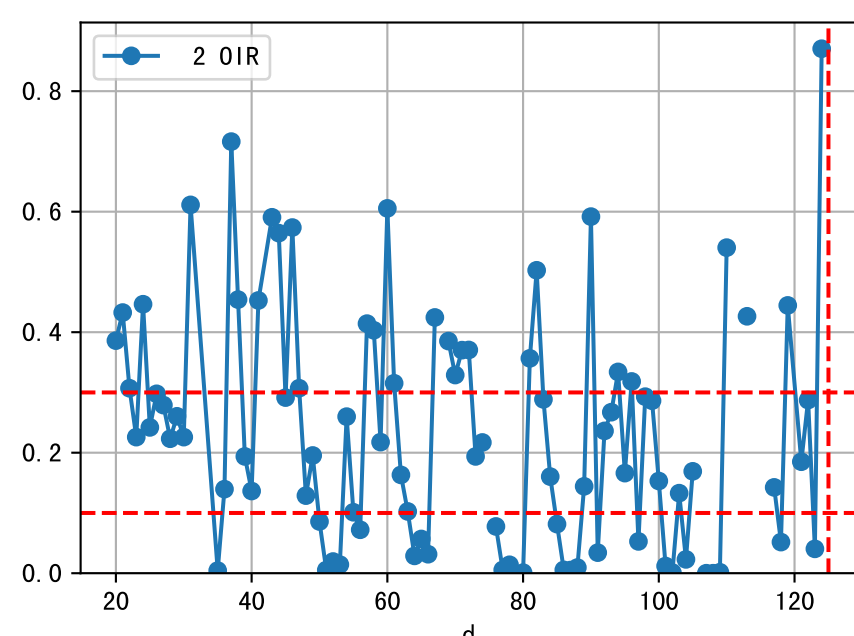
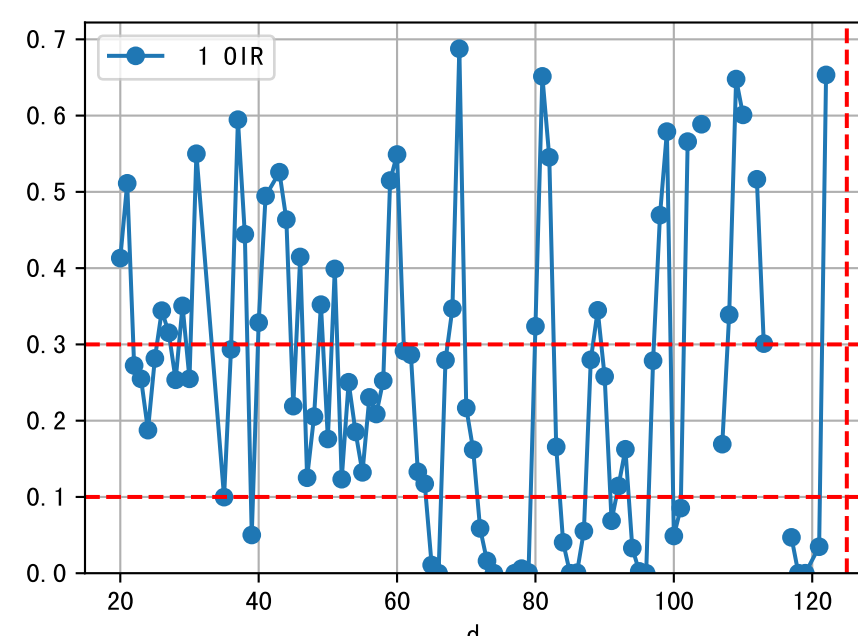
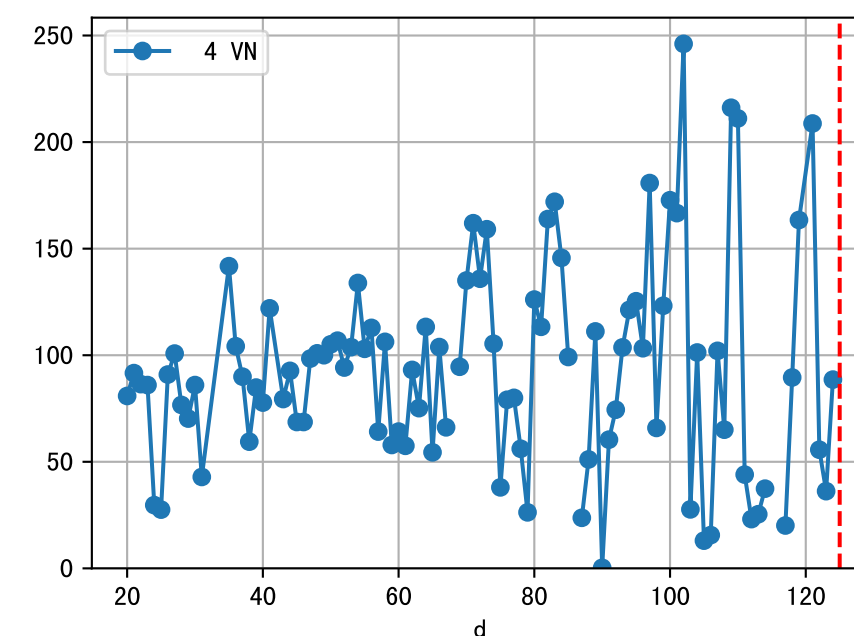
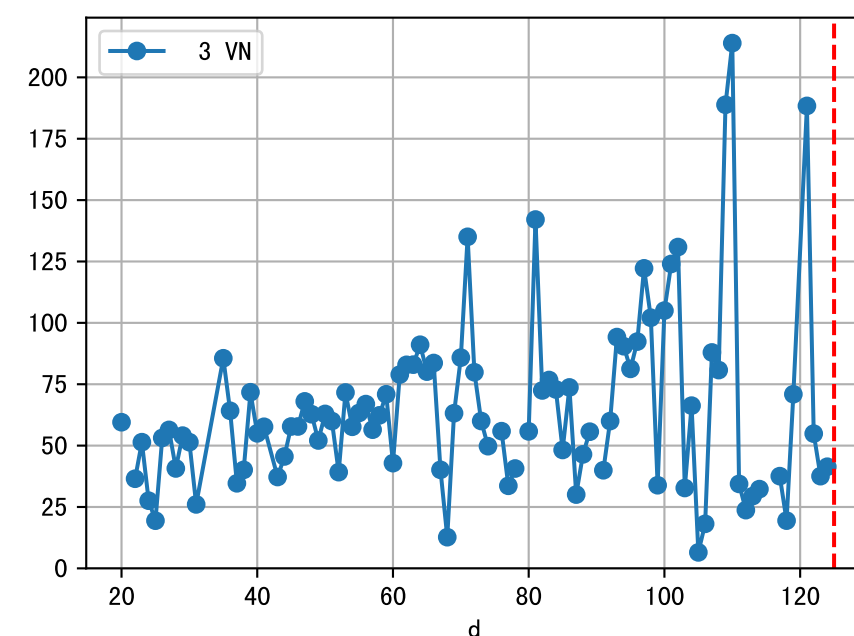
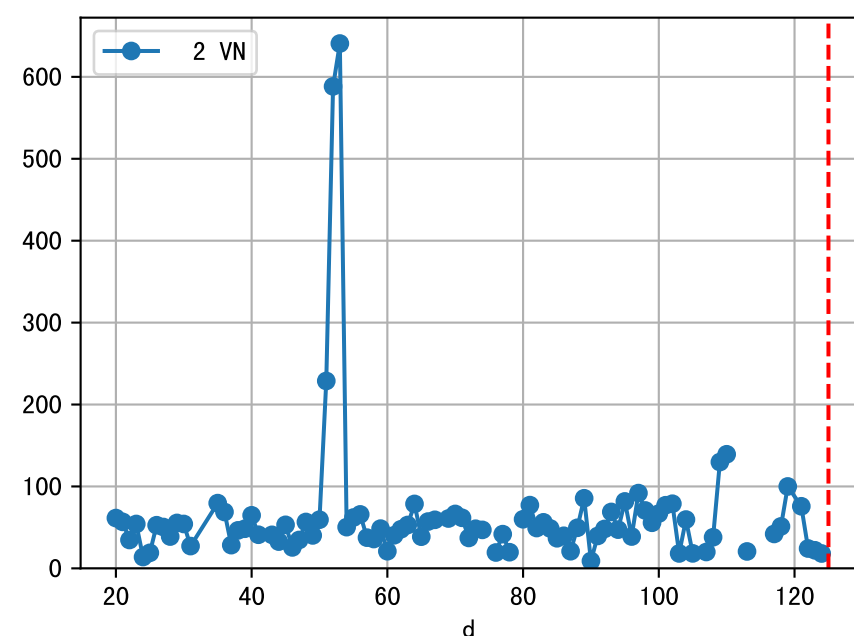
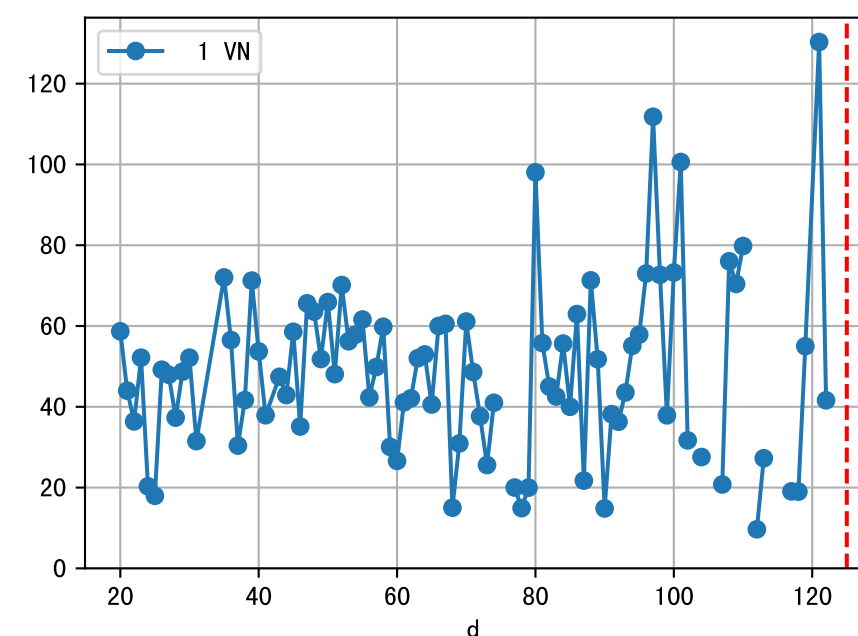
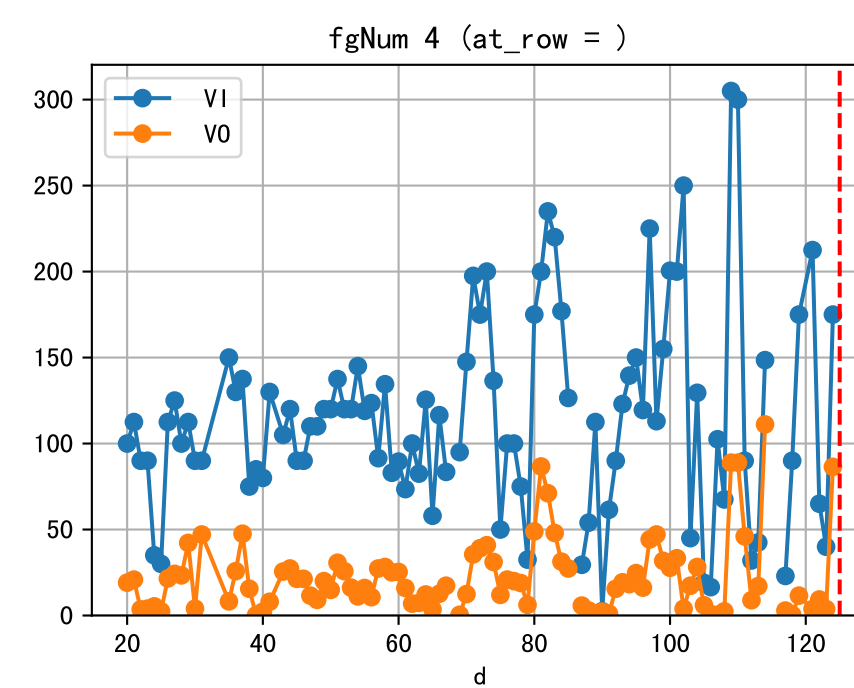
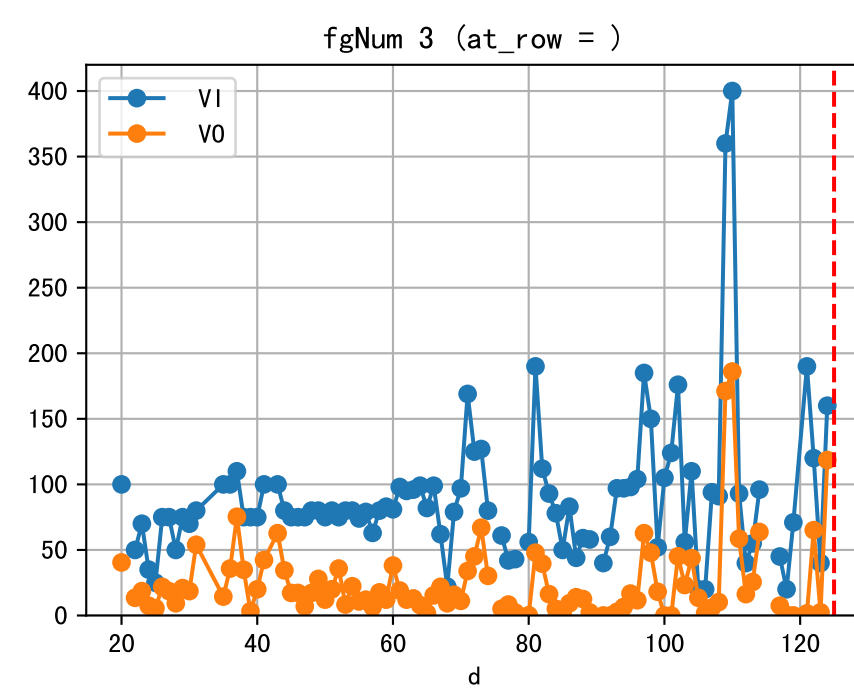
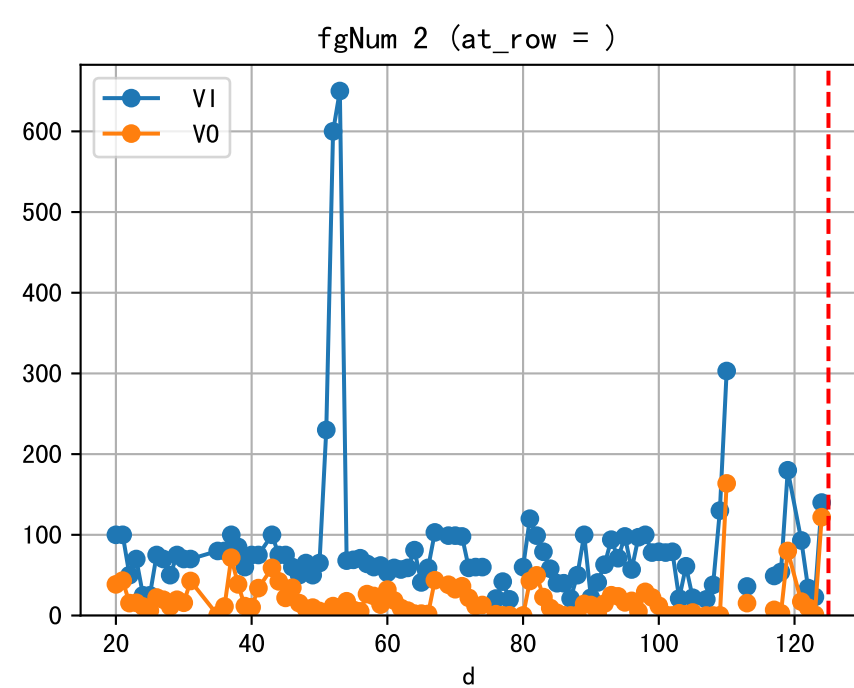
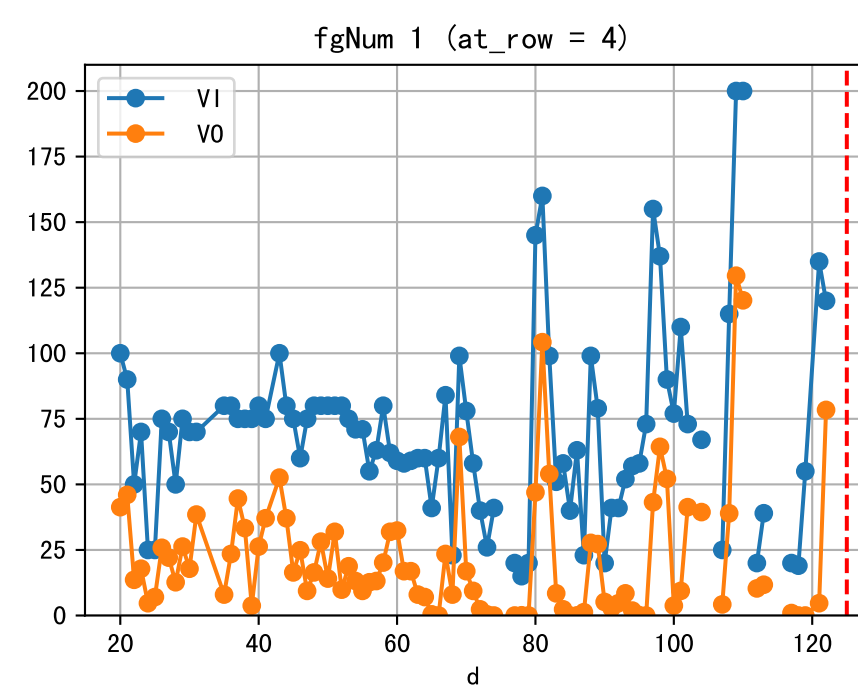
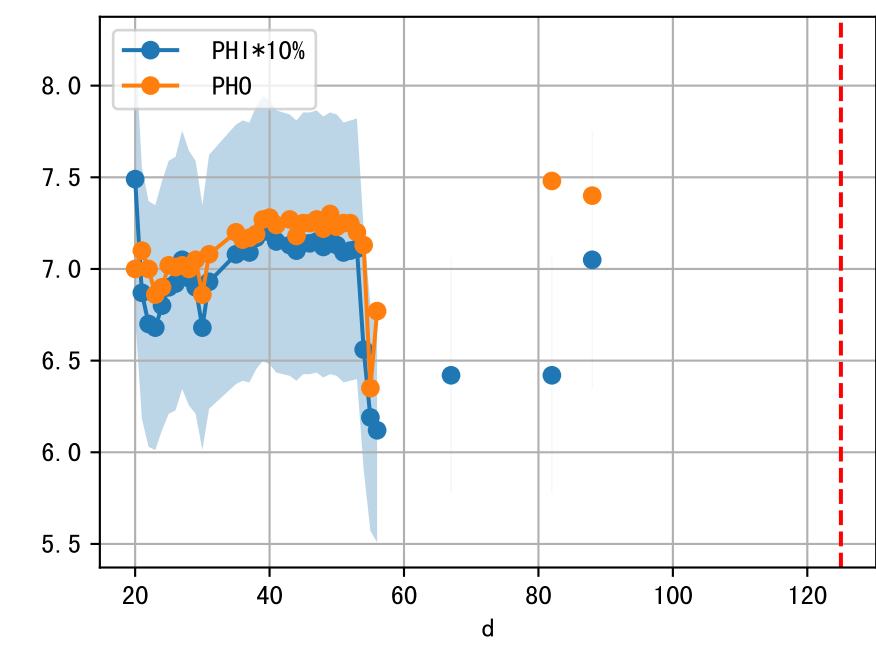
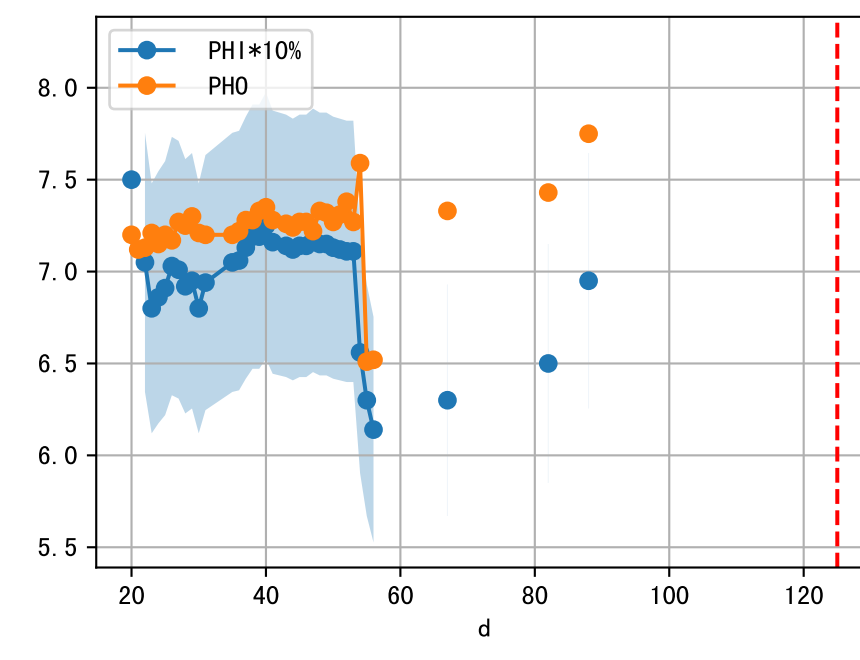
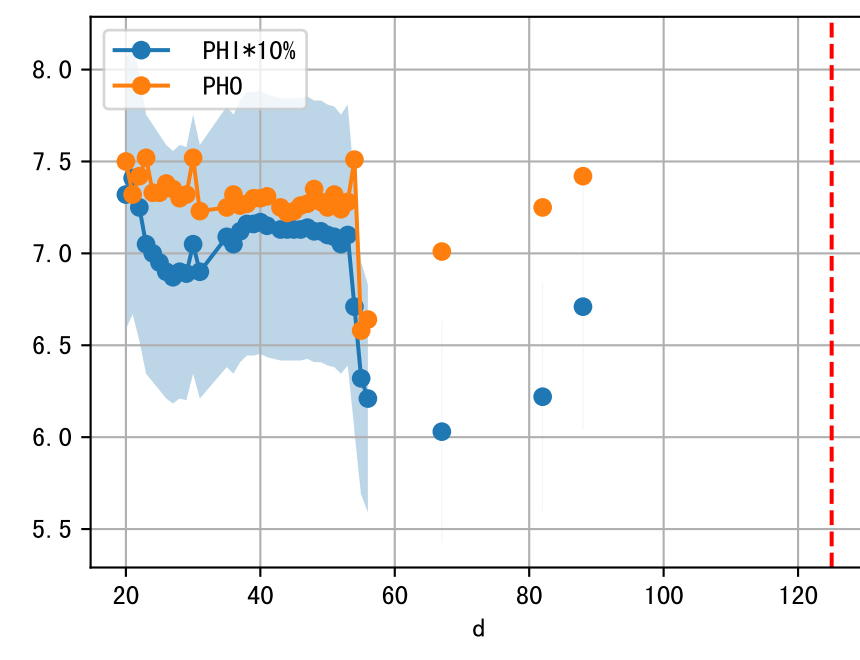
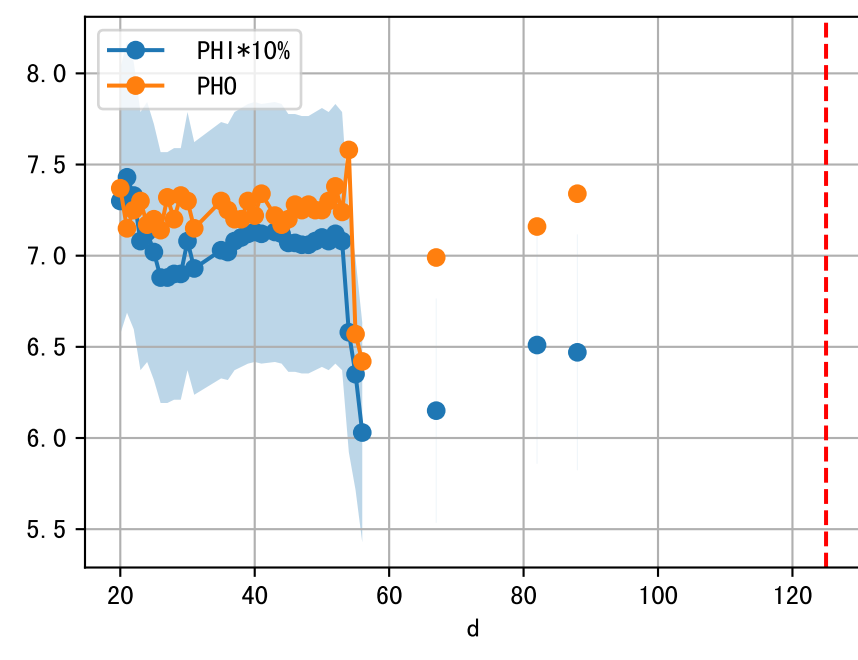
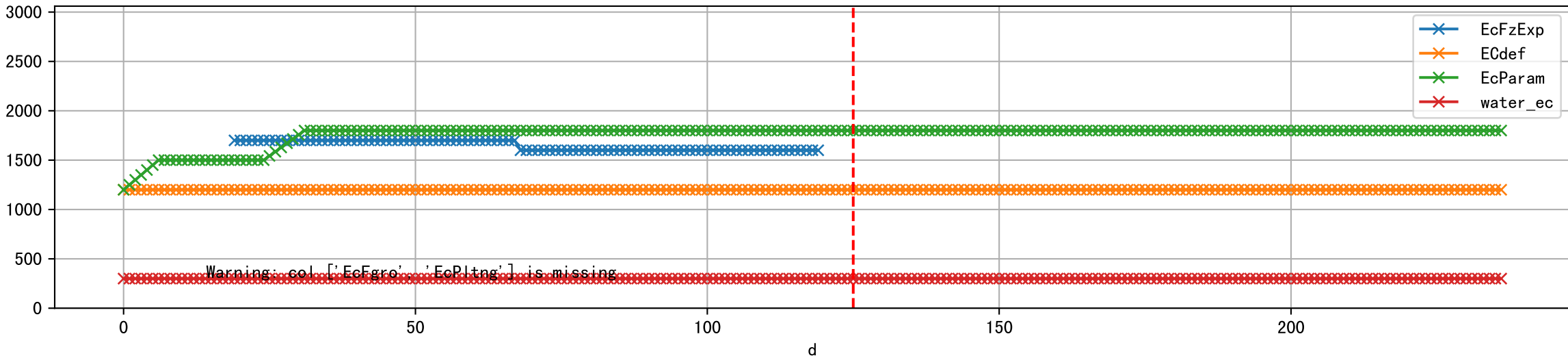


FgArea: [' 1']
NJ15 L1
2026-02-08 (Day 125)

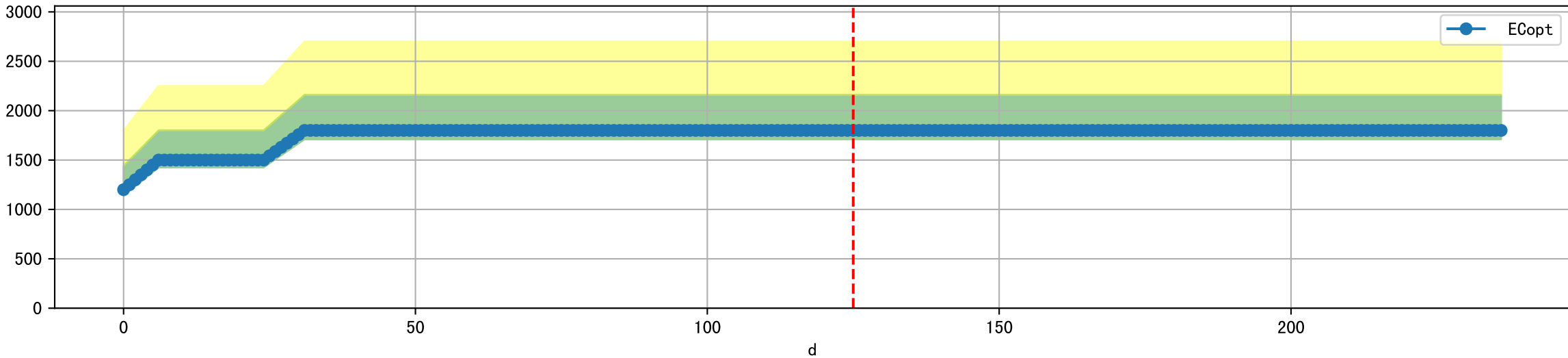




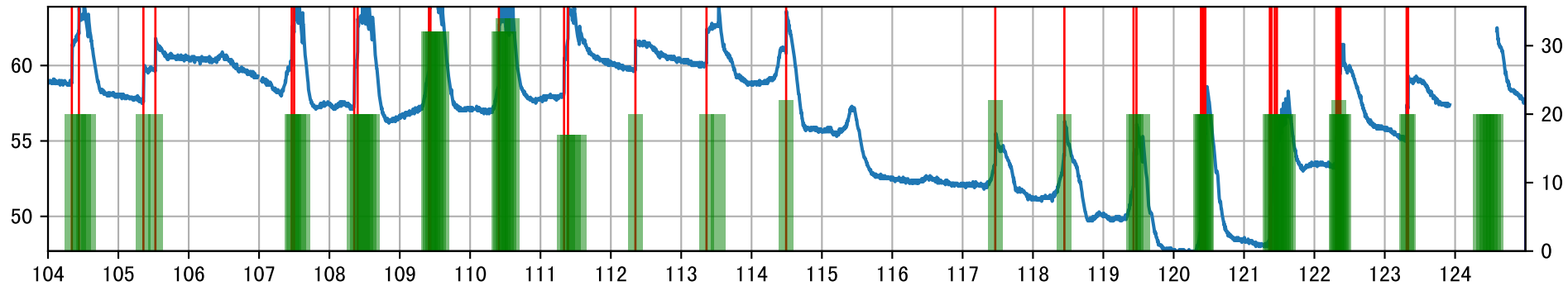
Plot [['EcFgro', 'EcFzExp', 'EcPltng', 'ECdef', 'EcParam', 'water_ec']]



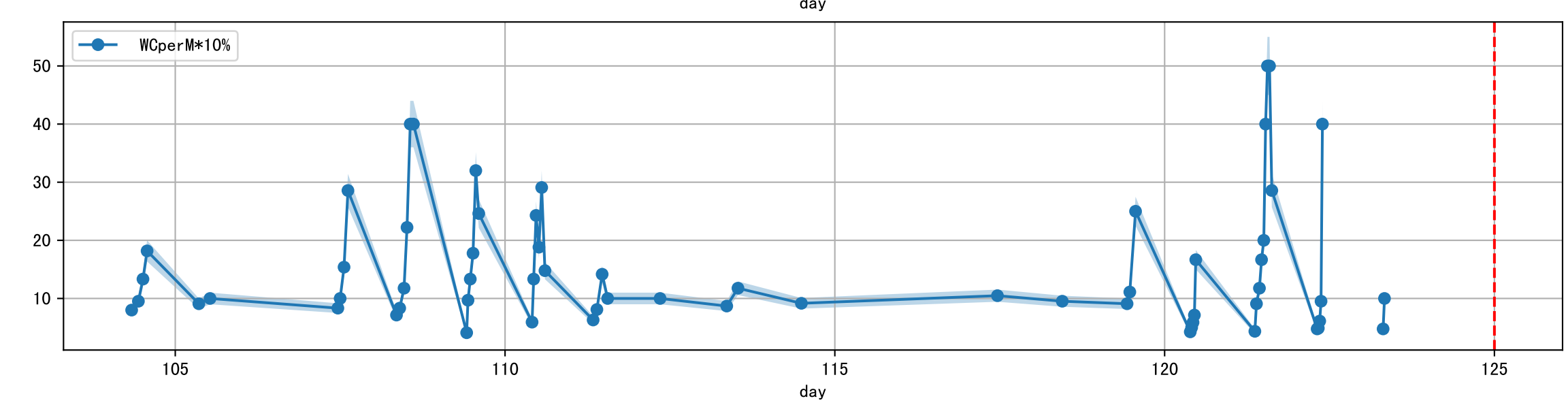
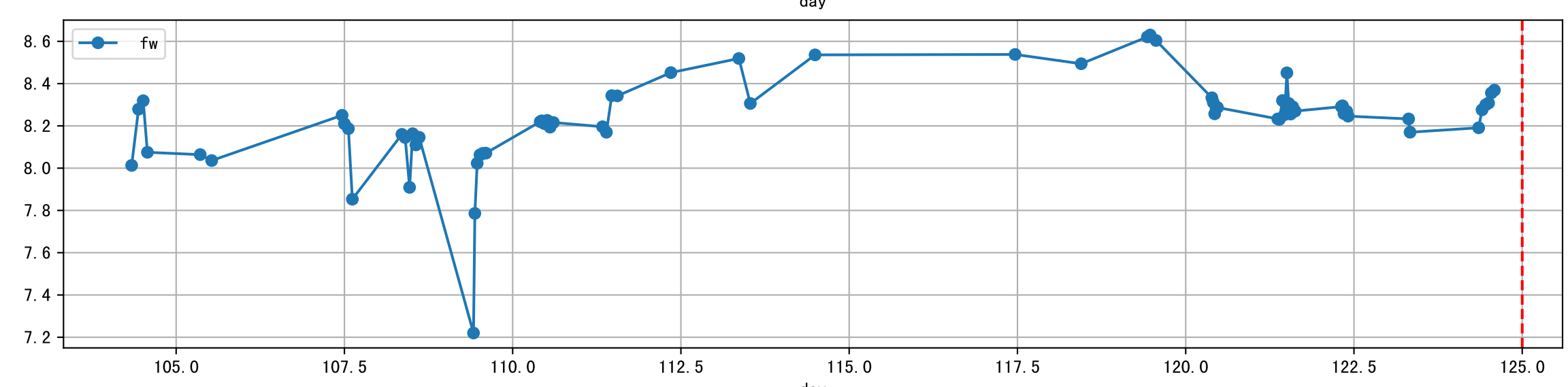
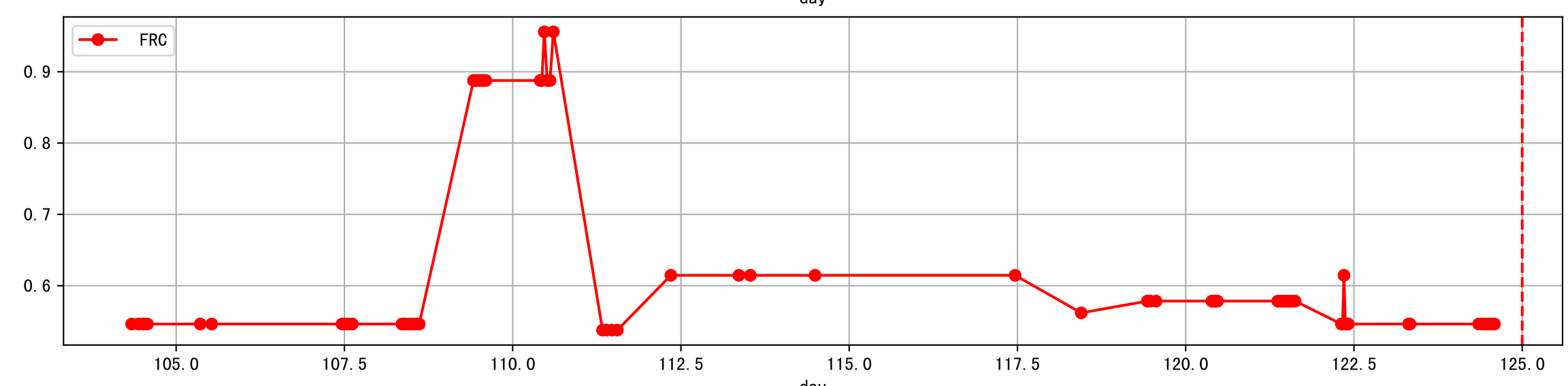
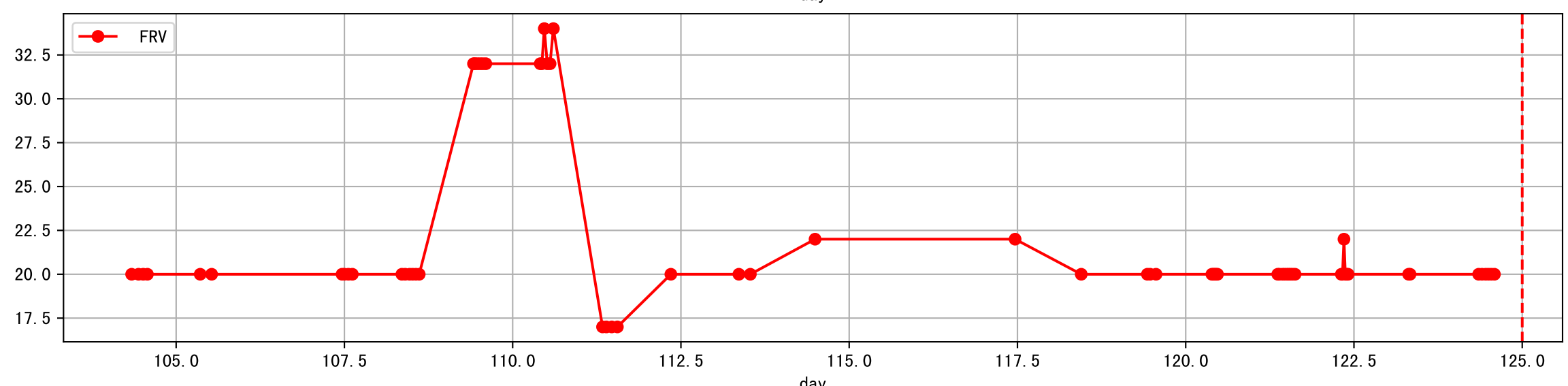
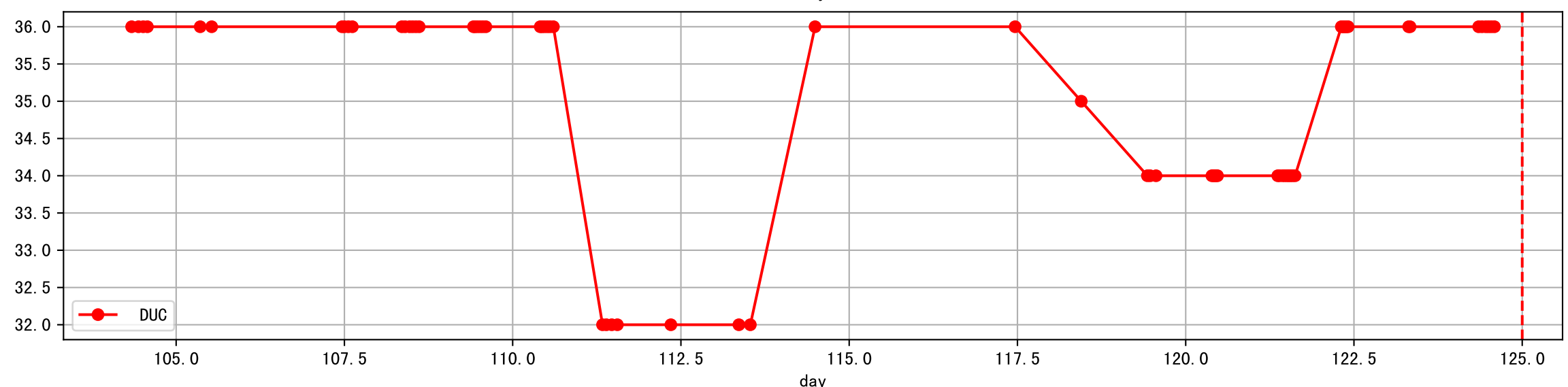
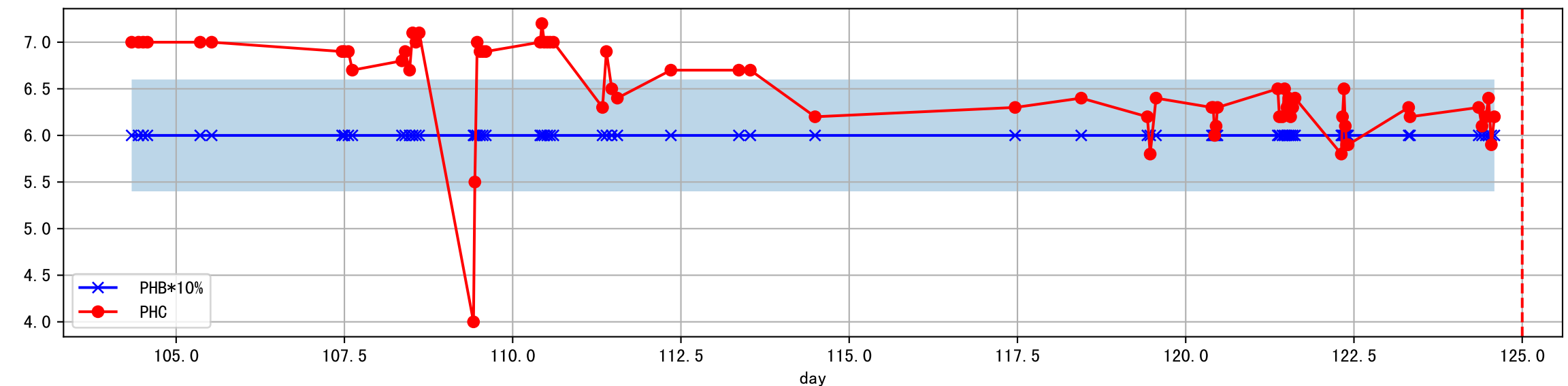
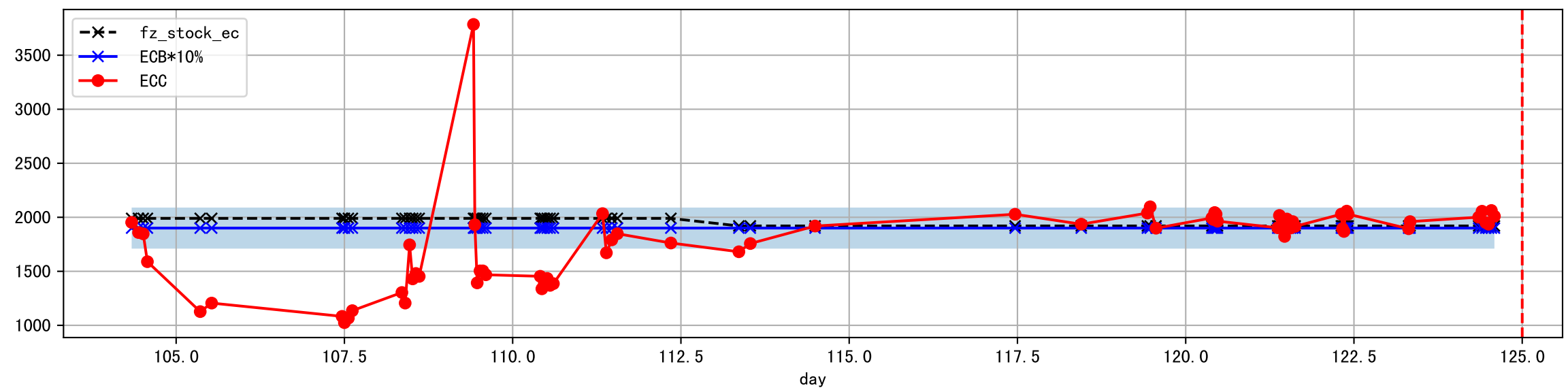
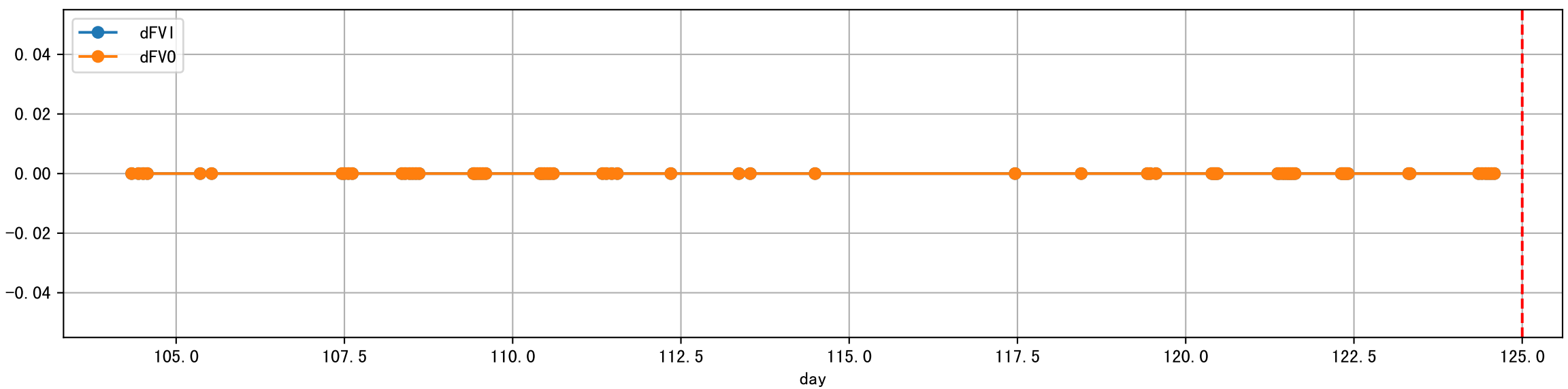
Plot [' ECopt']



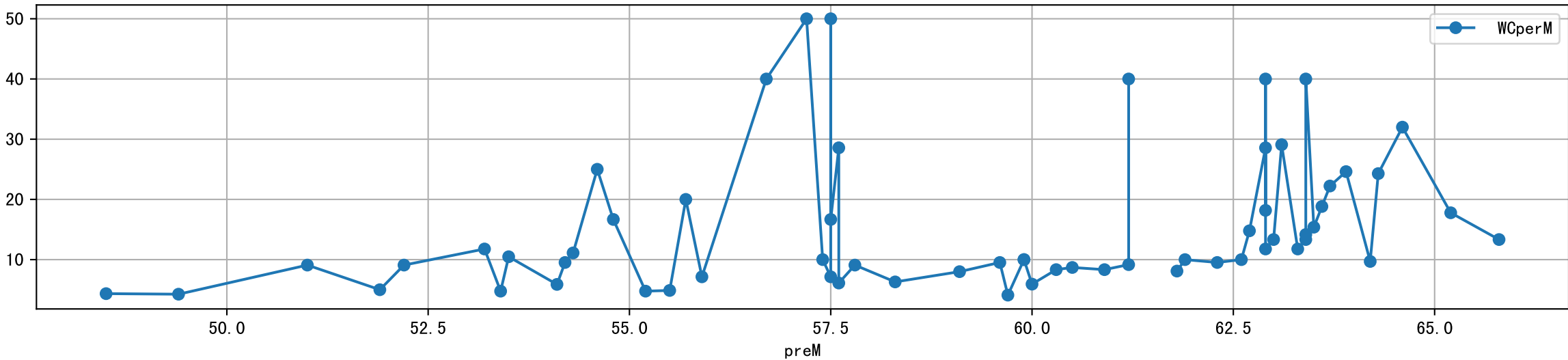
L1A1_1: M_E



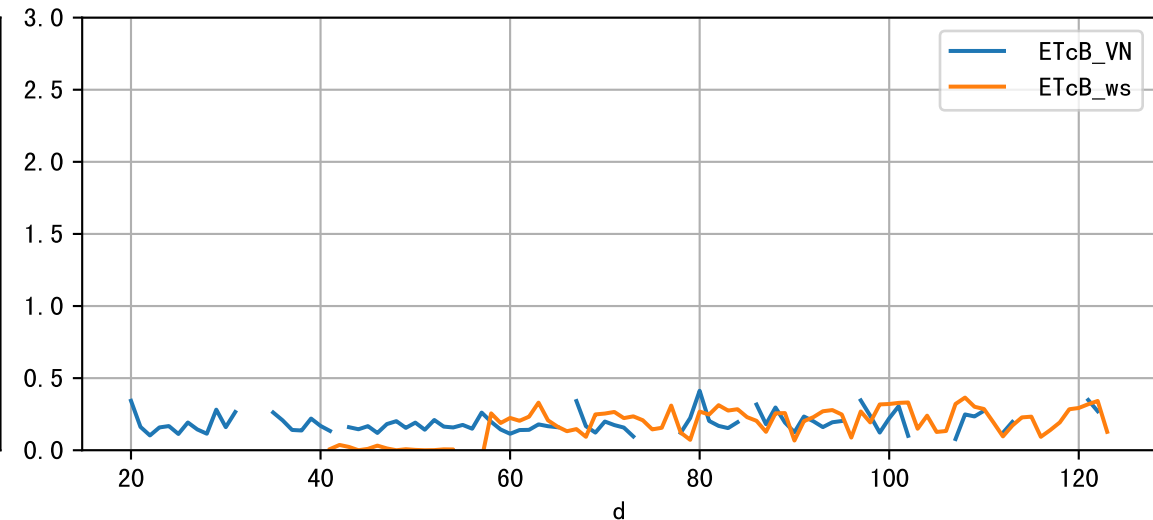
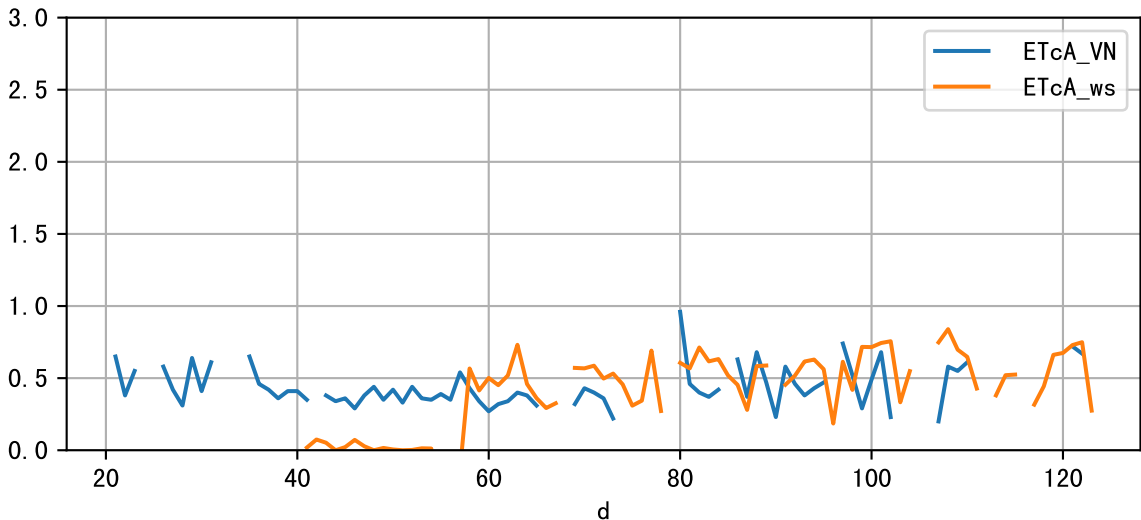
Plot Sensor and FgRec Data



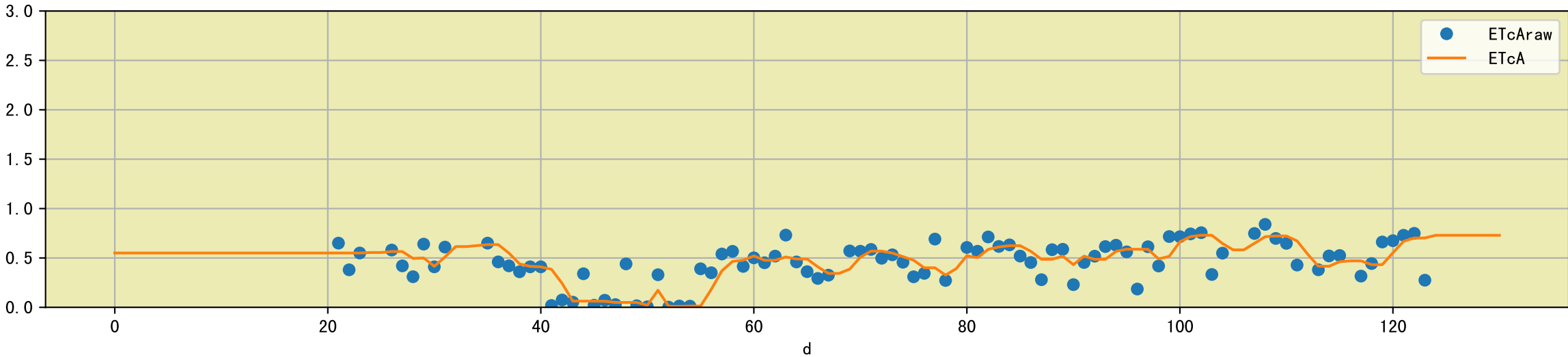
Plot preM vs WCperM



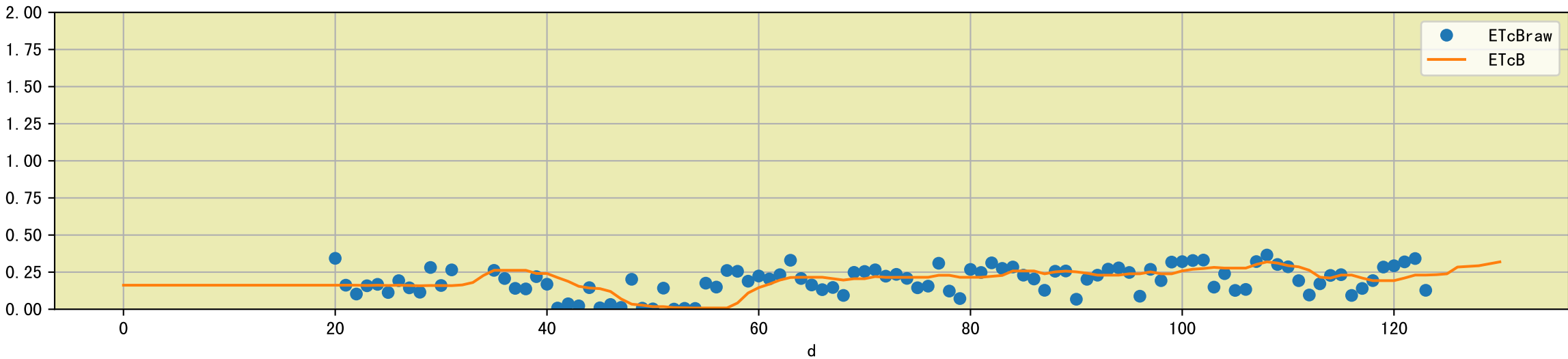
Plot [['ETcA_VN', 'ETcA_ws'], ['ETcB_VN', 'ETcB_ws']]

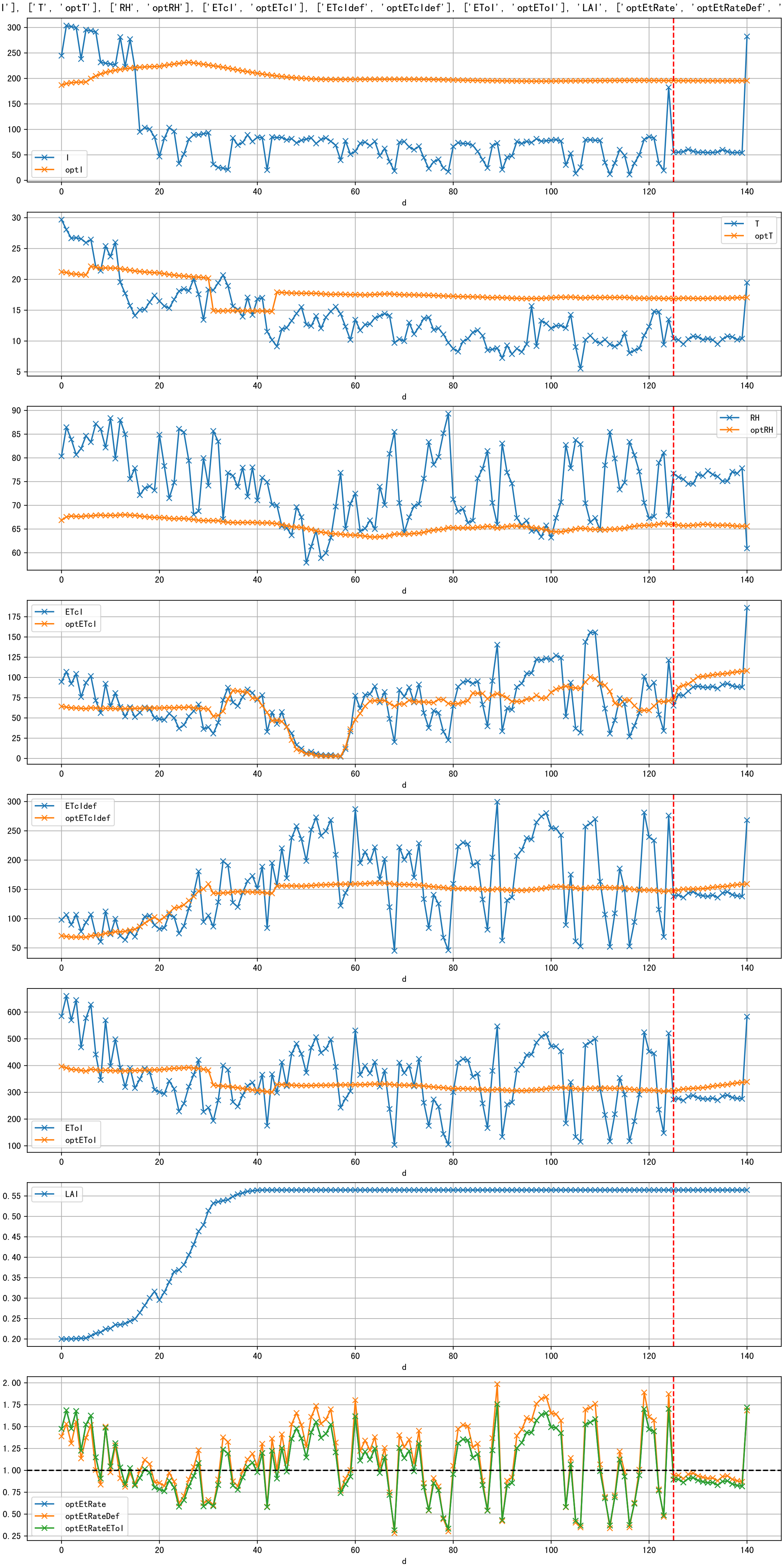


Plot [['ETcAraw:o', 'ETcA']]

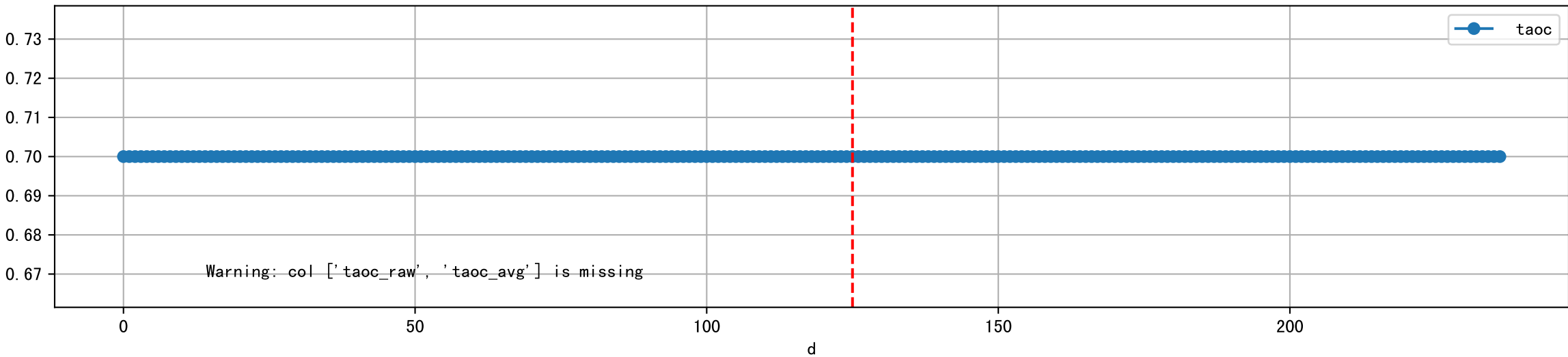


Plot [['ETcBraw:o', 'ETcB']]

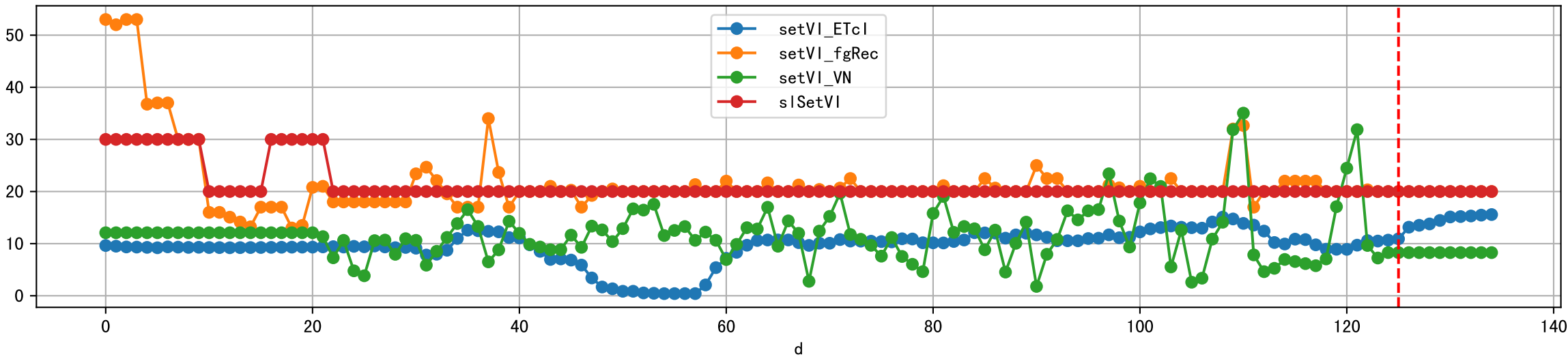




Plot [['taoc', 'taoc_raw:ro', 'taoc_avg:r-']]

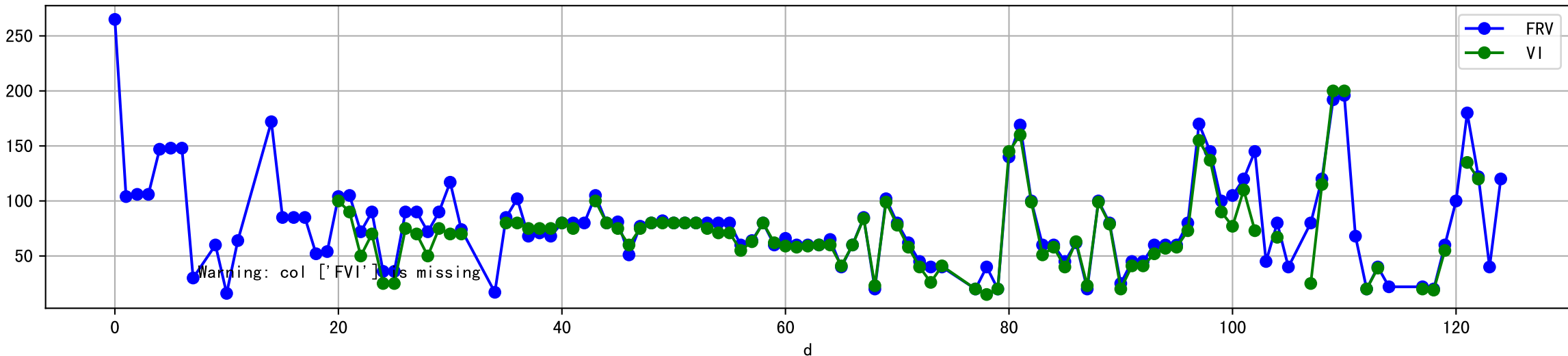


Plot [['setVI_ETcI', 'setVI_fgRec', 'setVI_VN', 'sISetVI']]

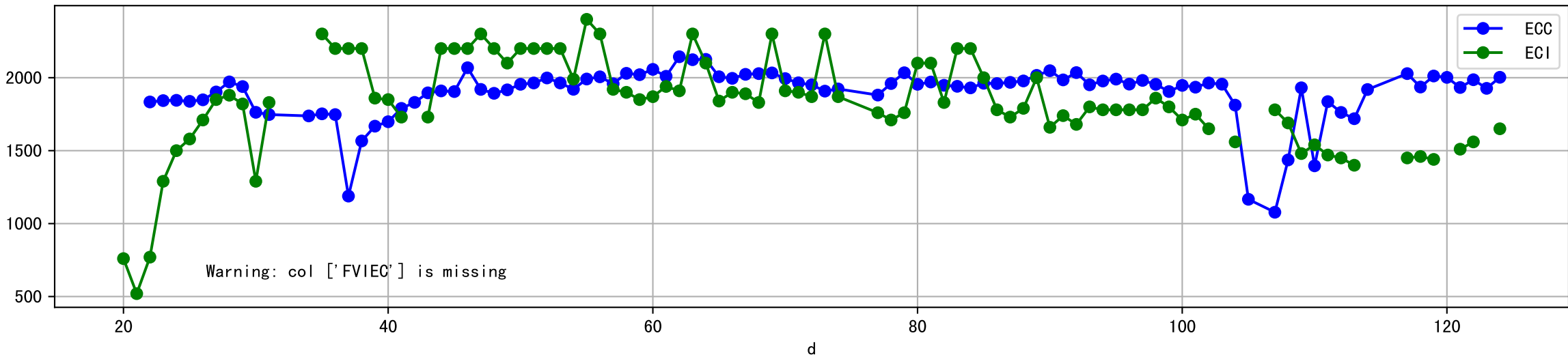




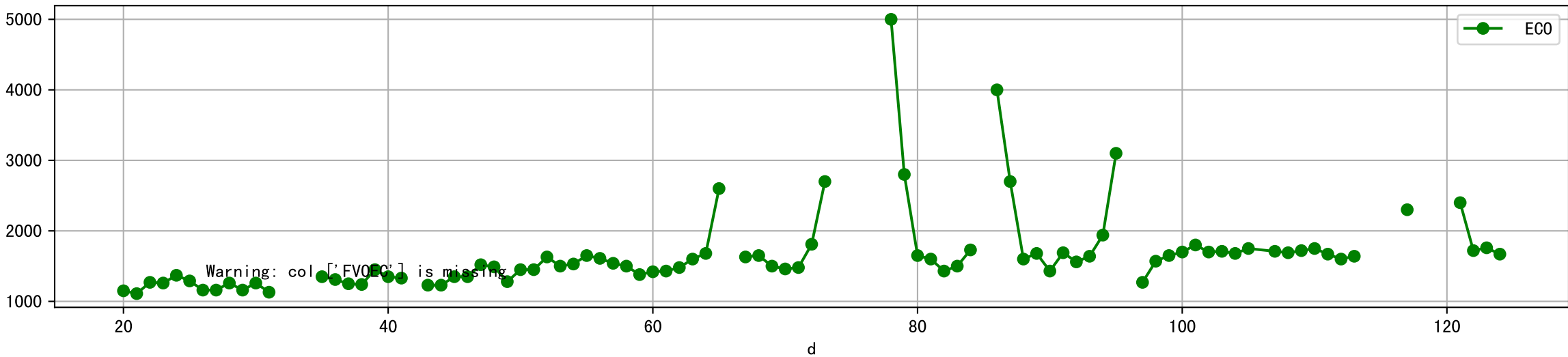
Plot [['FRV:b-o', 'FVI:r-o', 'VI:g-o']]



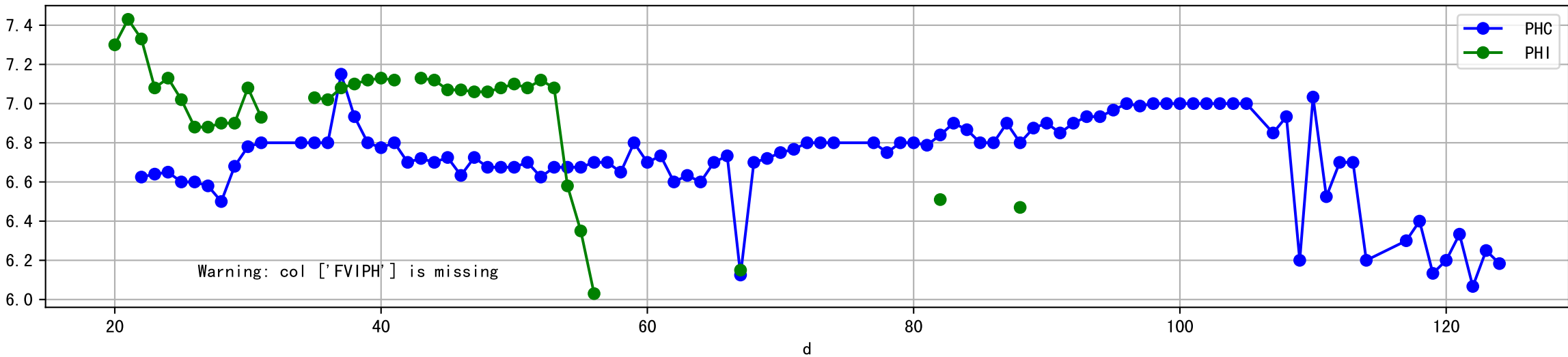
Plot [['ECC:b-o', 'FVIEC:r-o', 'ECI:g-o']]



Plot [[' FV0EC:r-o' , ' ECO:g-o']]



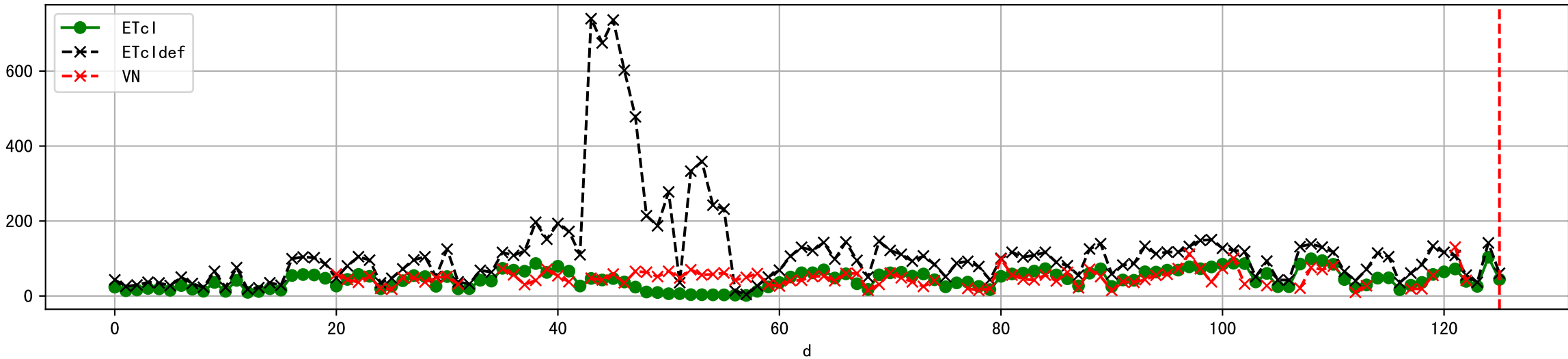
Plot [['PHC:b-o', 'FVIPH:r-o', 'PHI:g-o']]



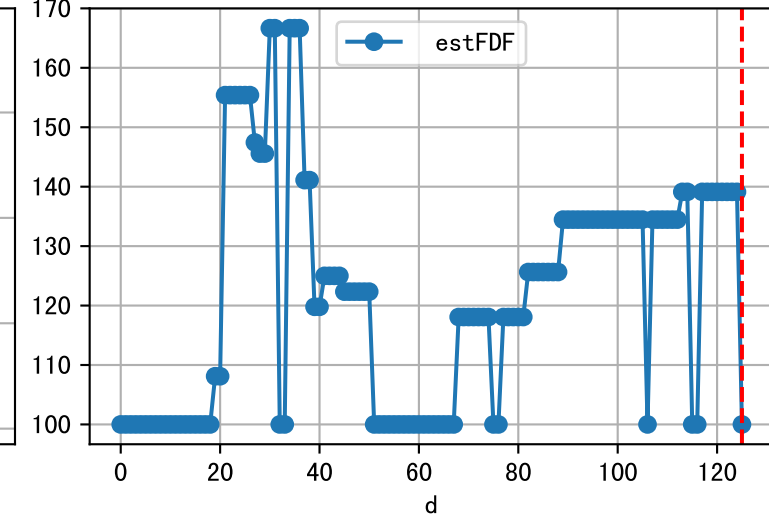
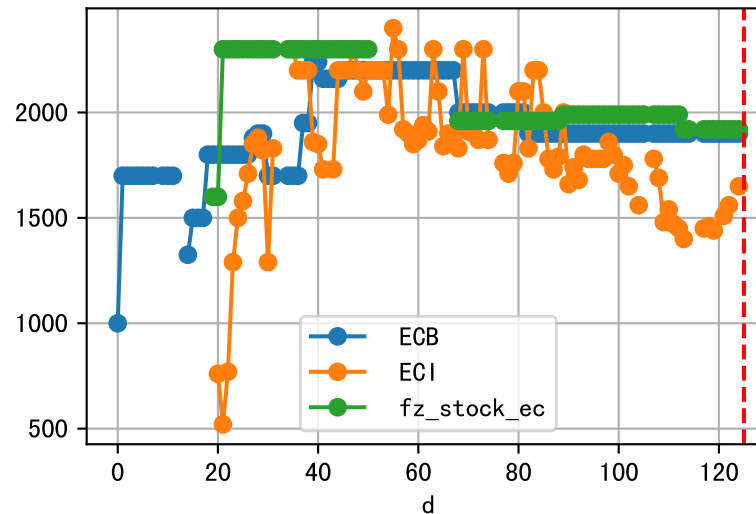
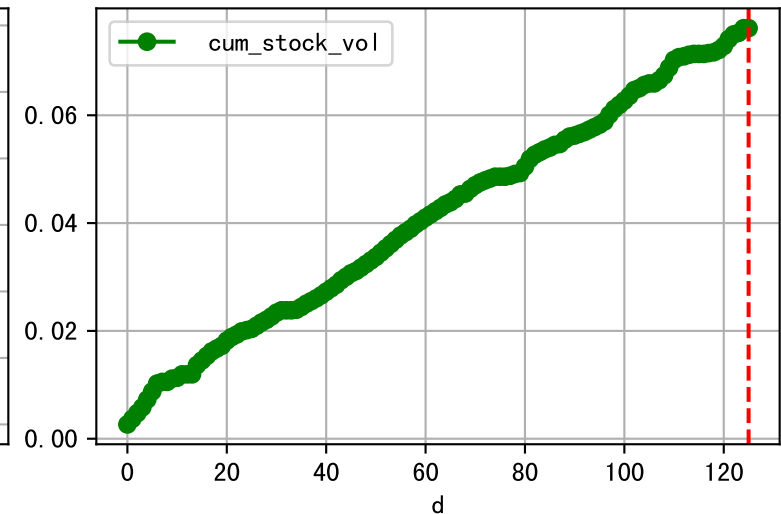
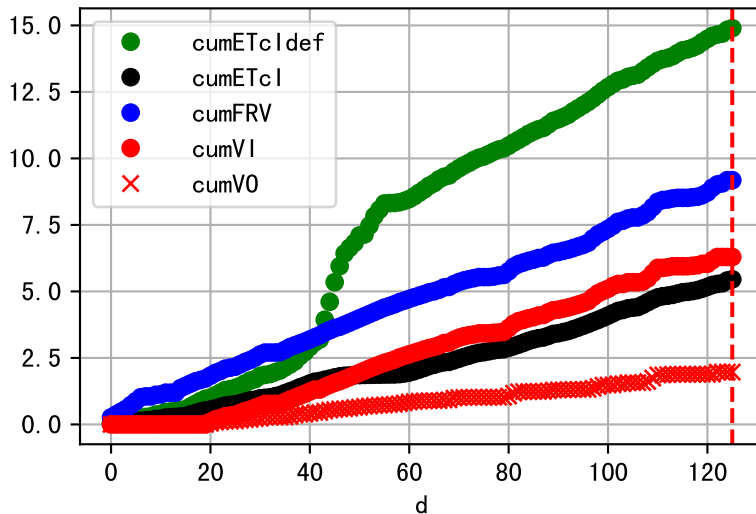
Plot [[' FVOPH:r-o' , ' PHO:g-o']]



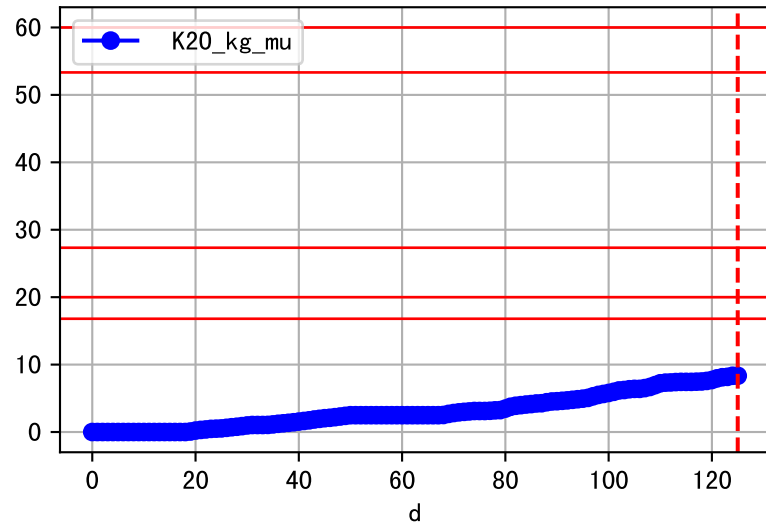
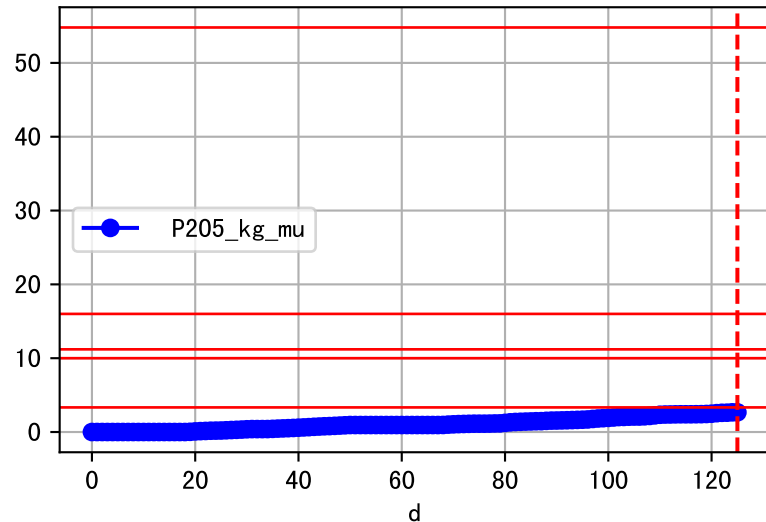
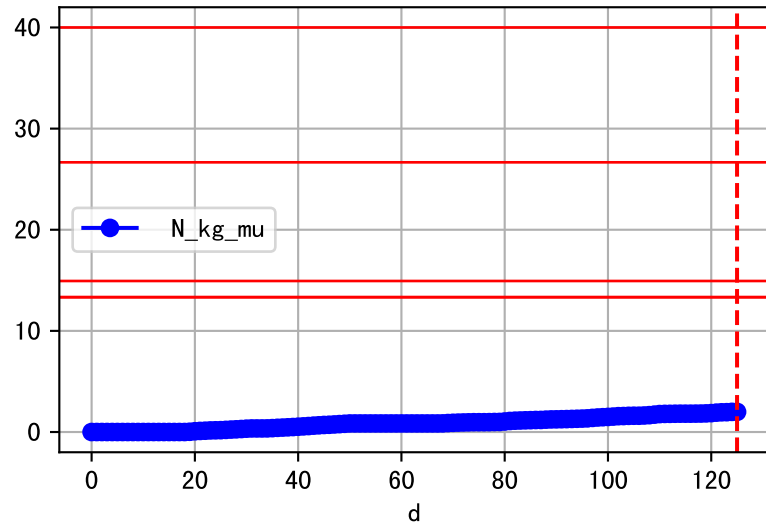
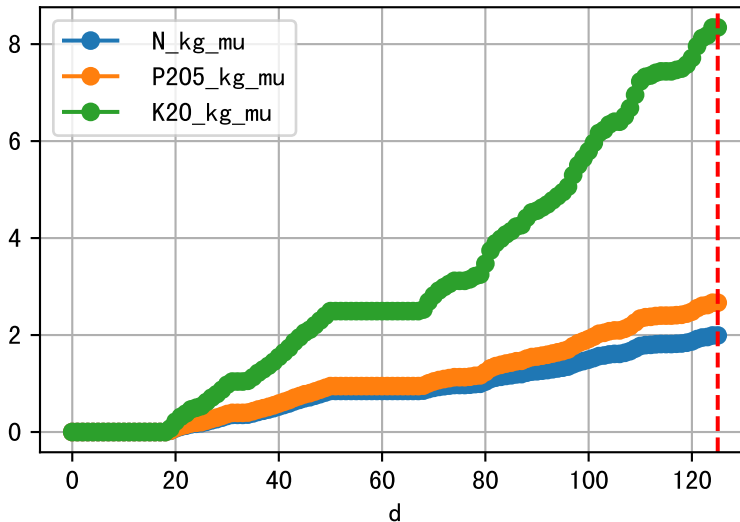
Plot ET/VN



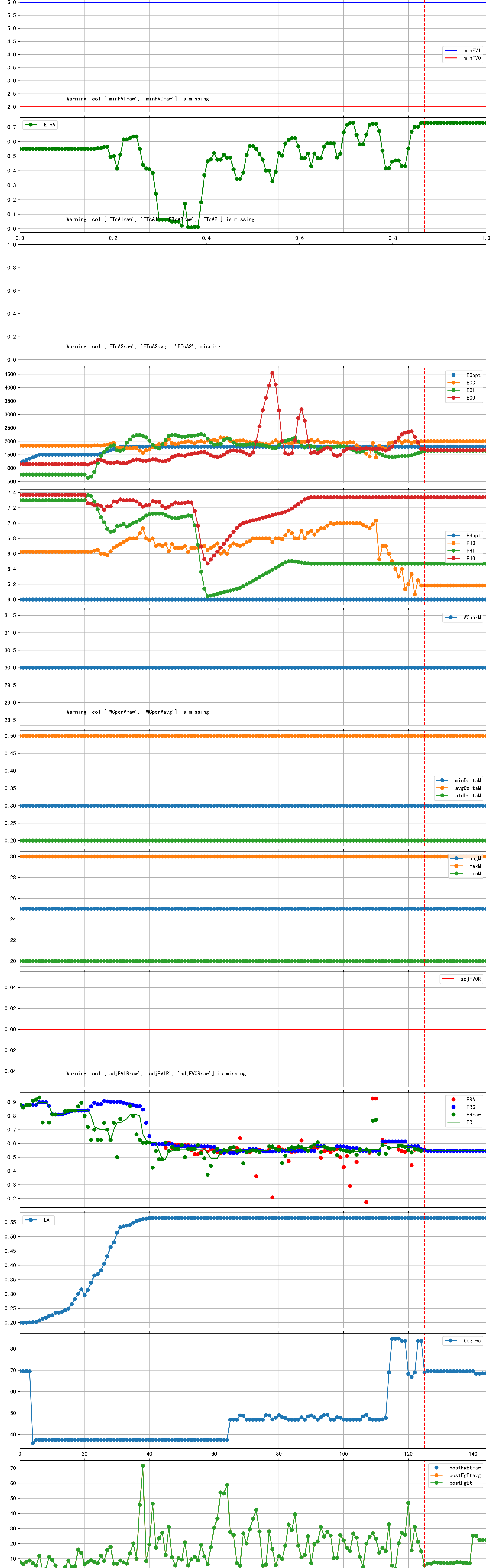
Plot Fv and fertilizer usage



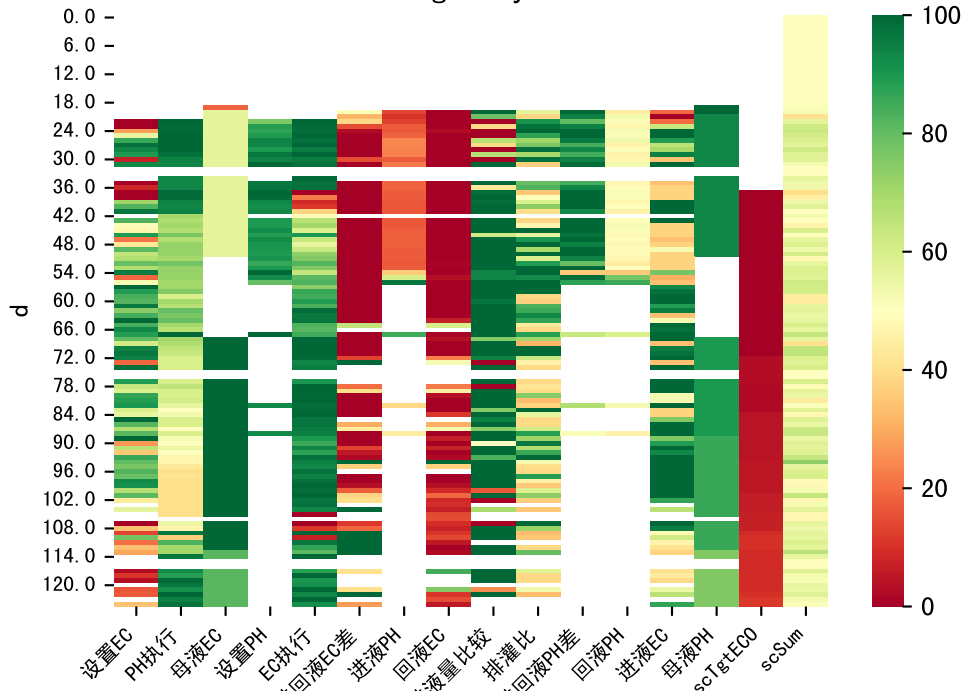
Fertilizer Range Source: kerleyL, kerleyH, UnivFL, TNAI, Haifa

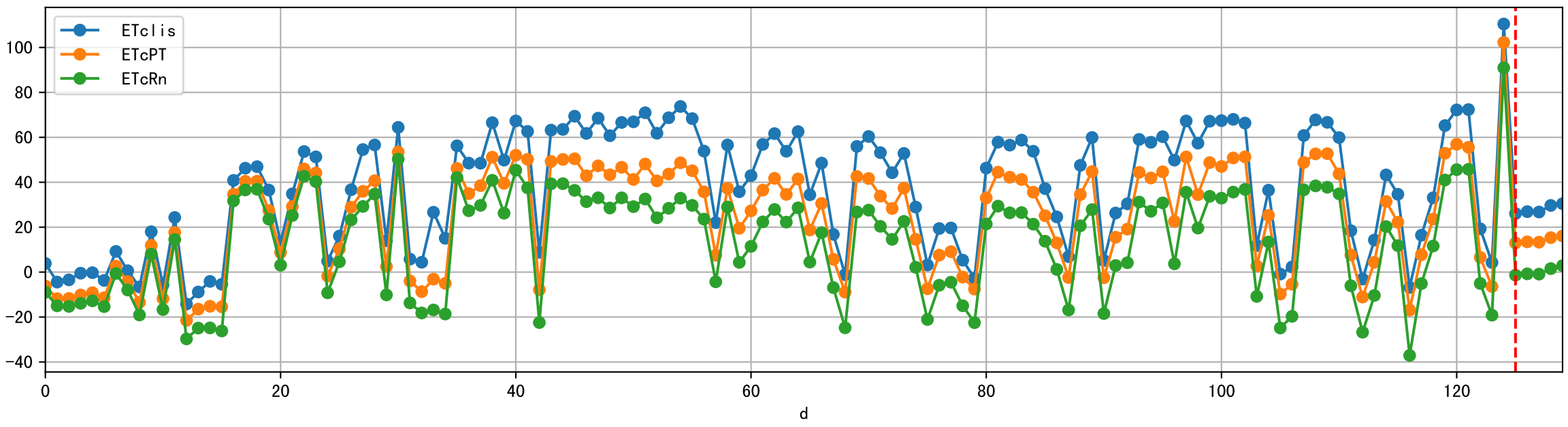
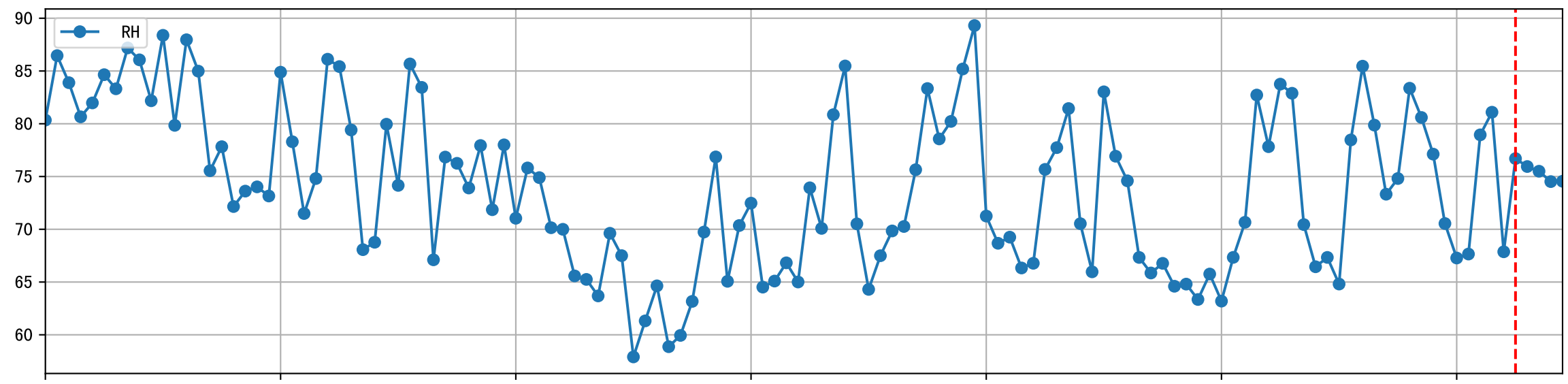
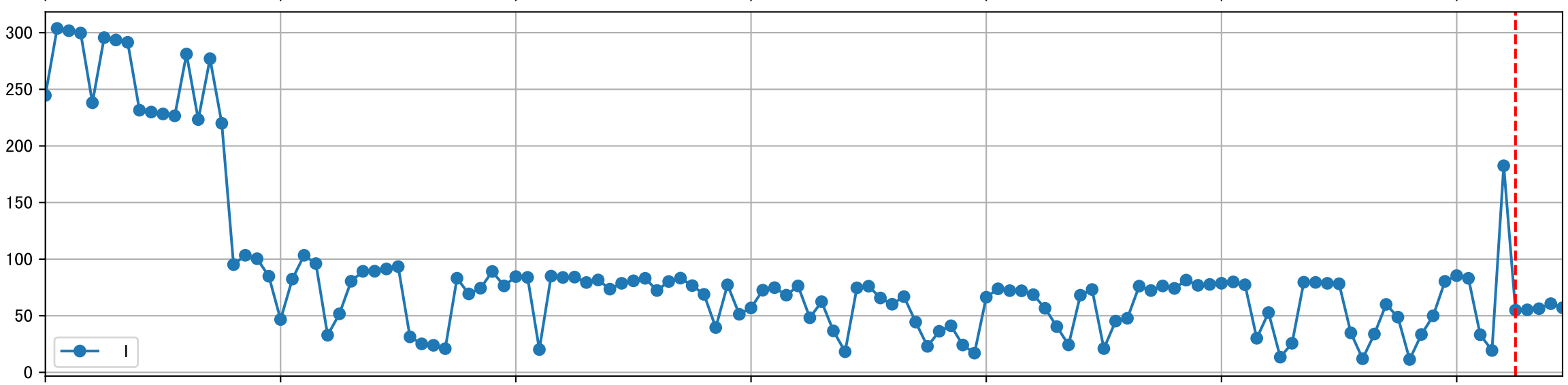
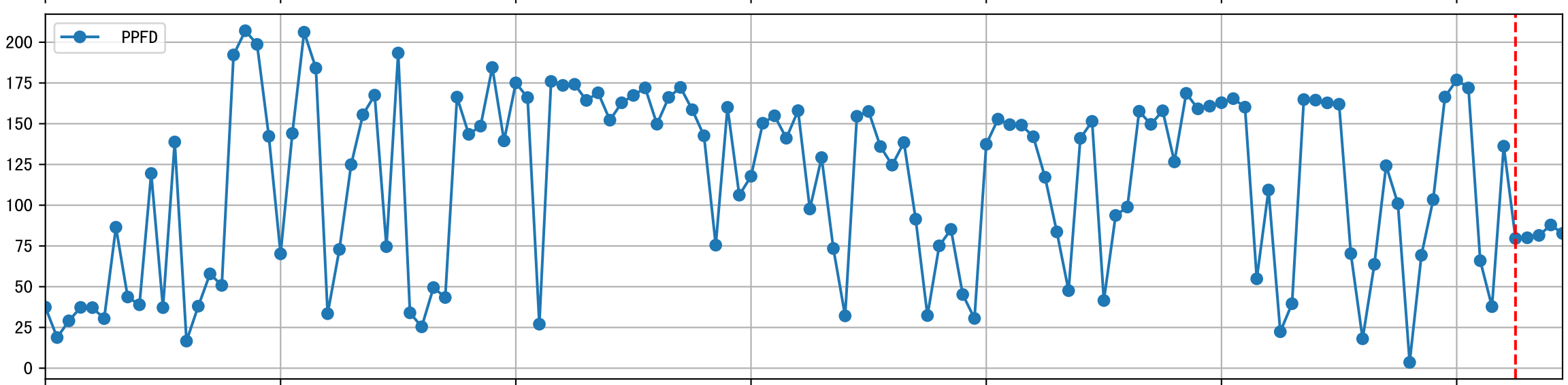
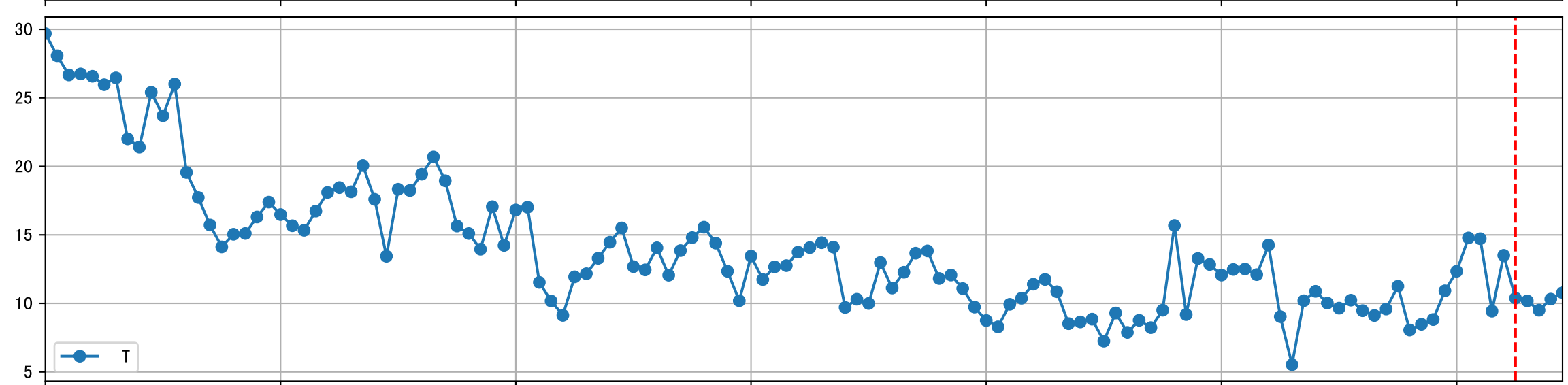
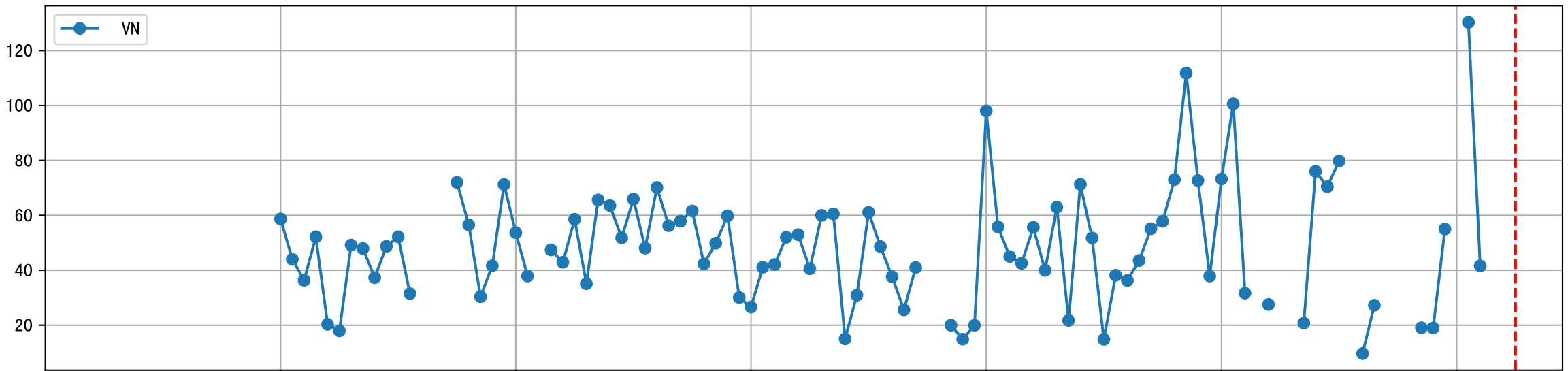
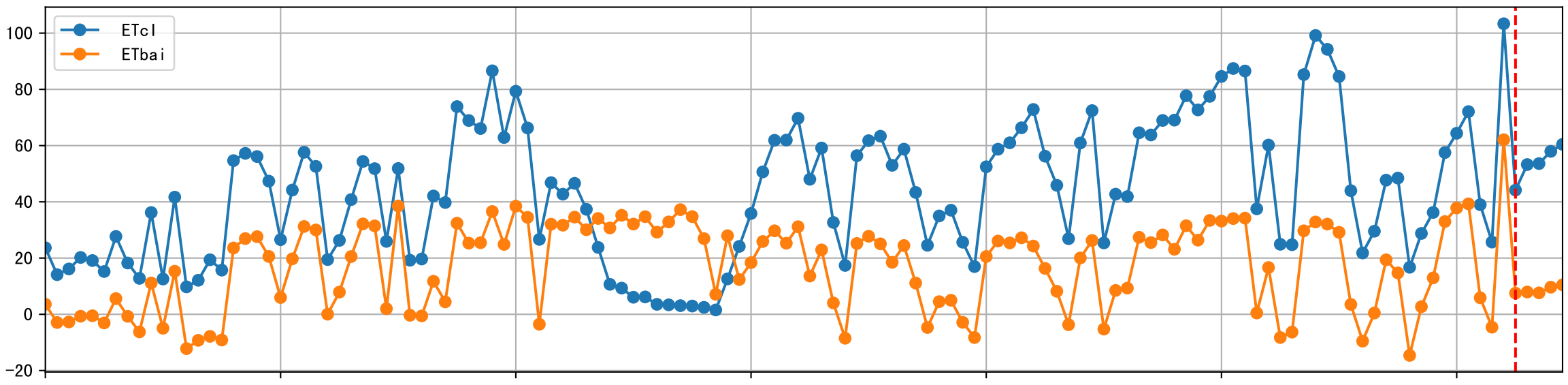


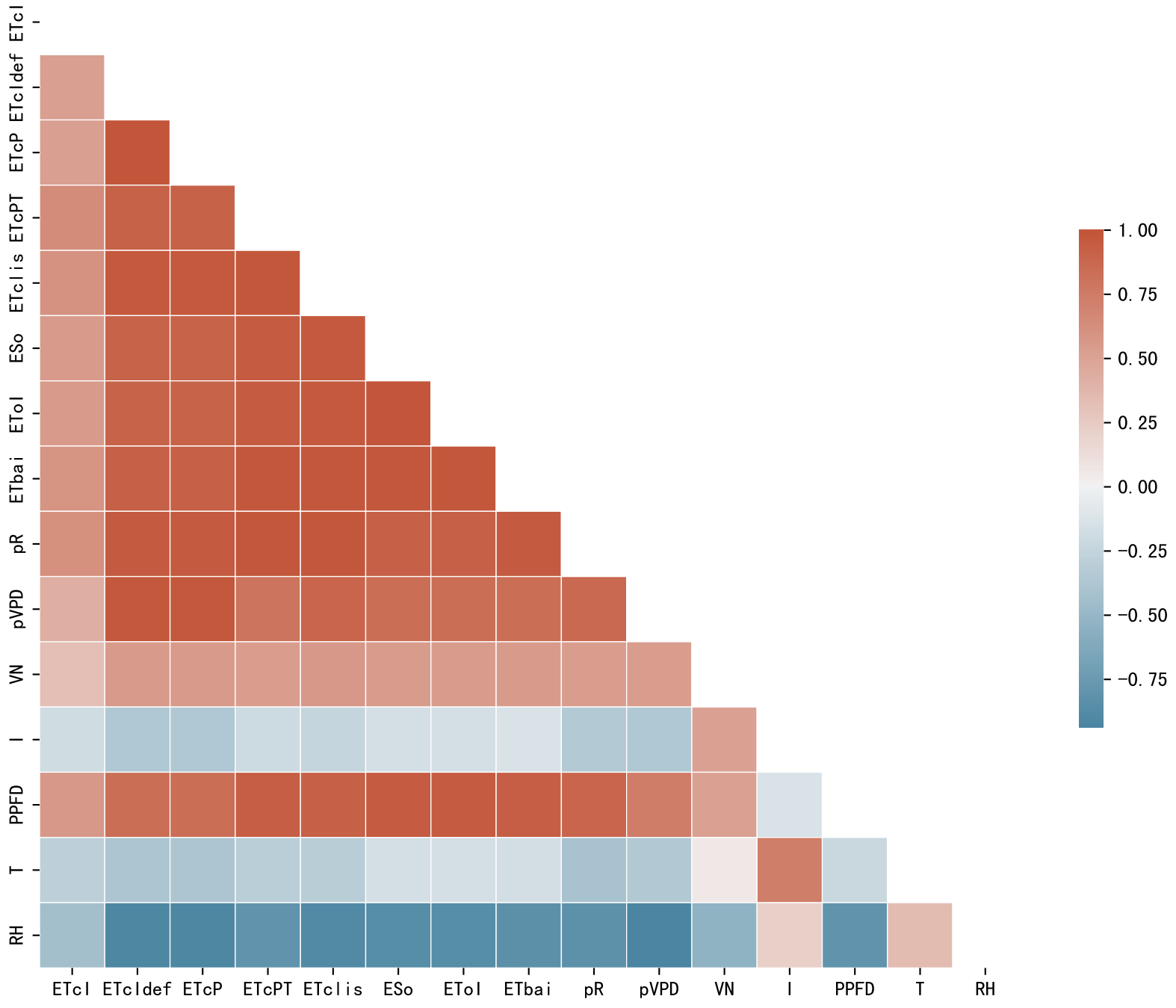
Trend plot for L1A1_1

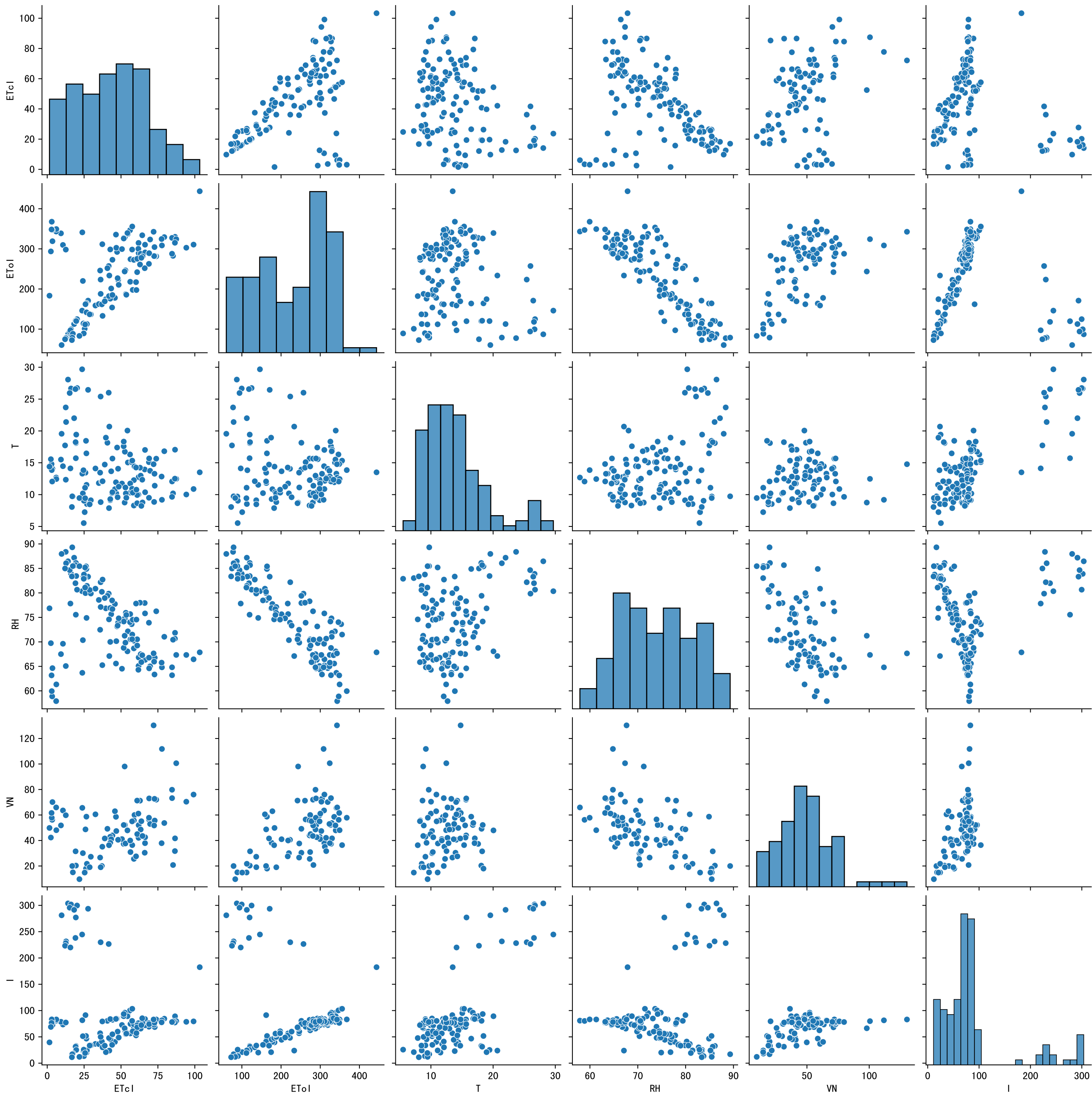


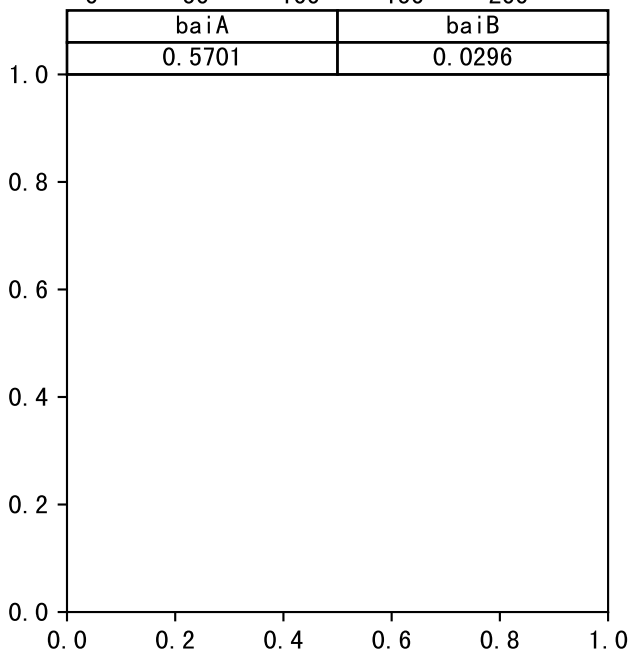
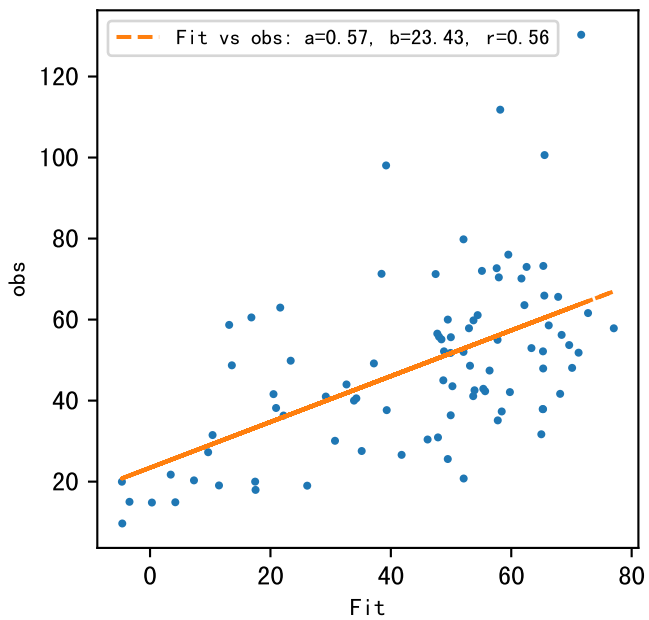
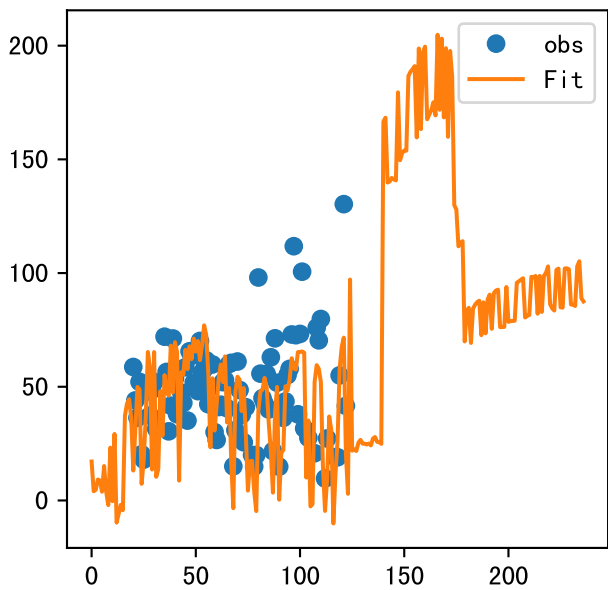
FgDaily

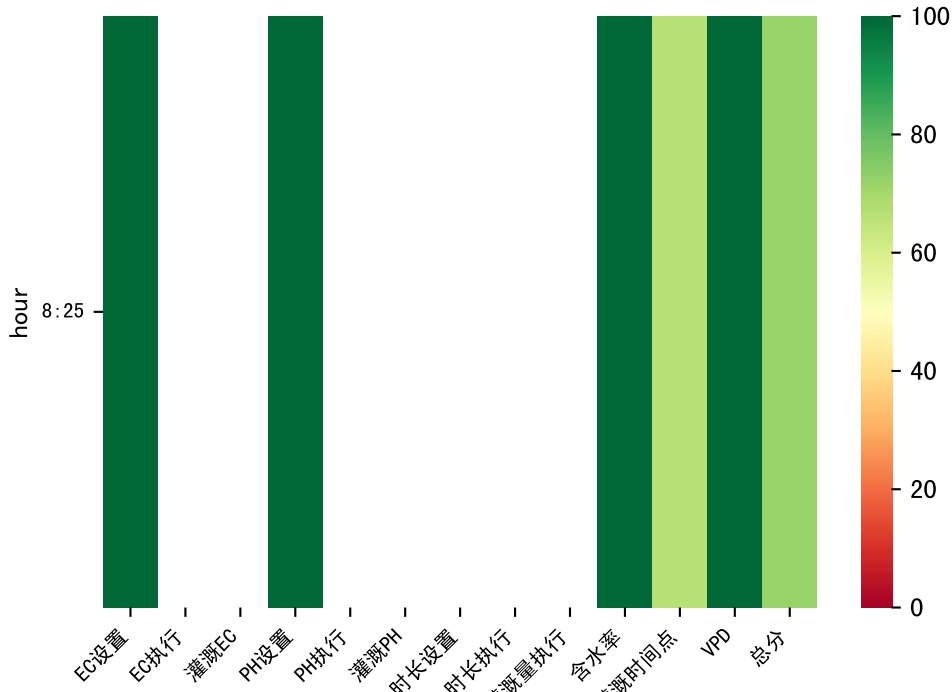






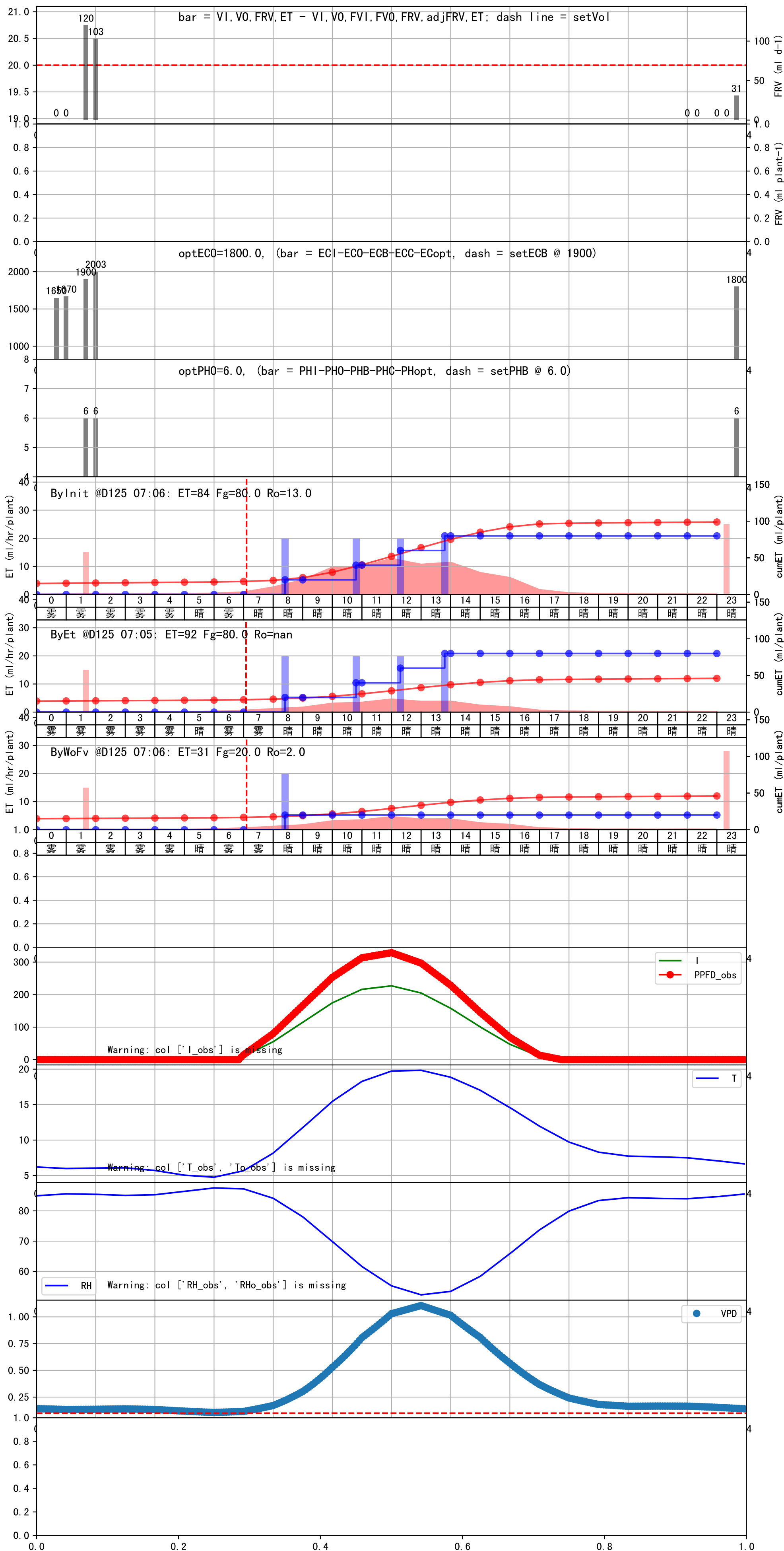


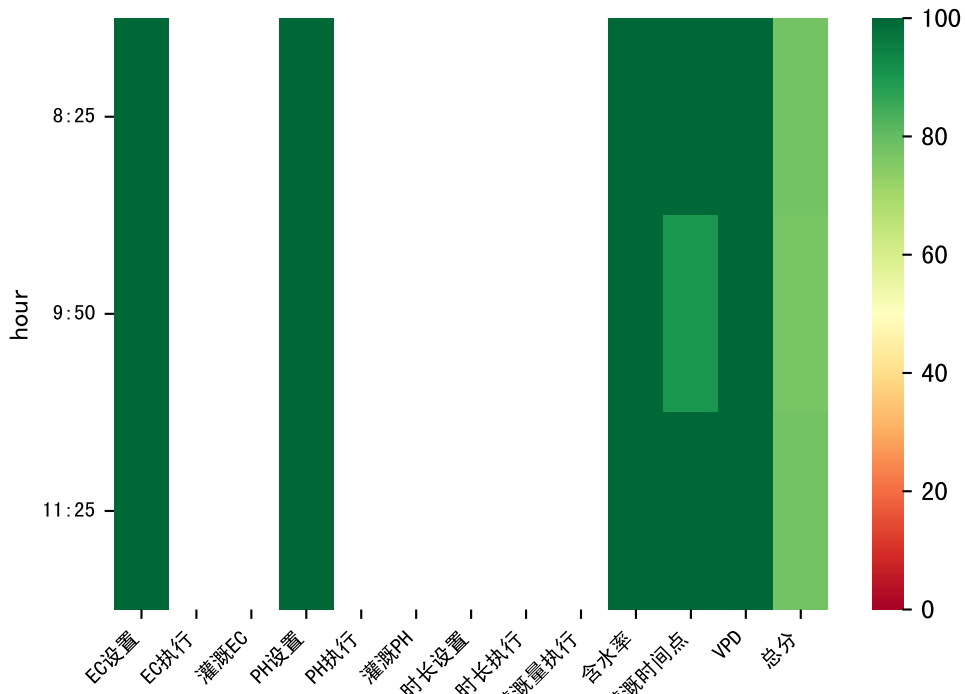




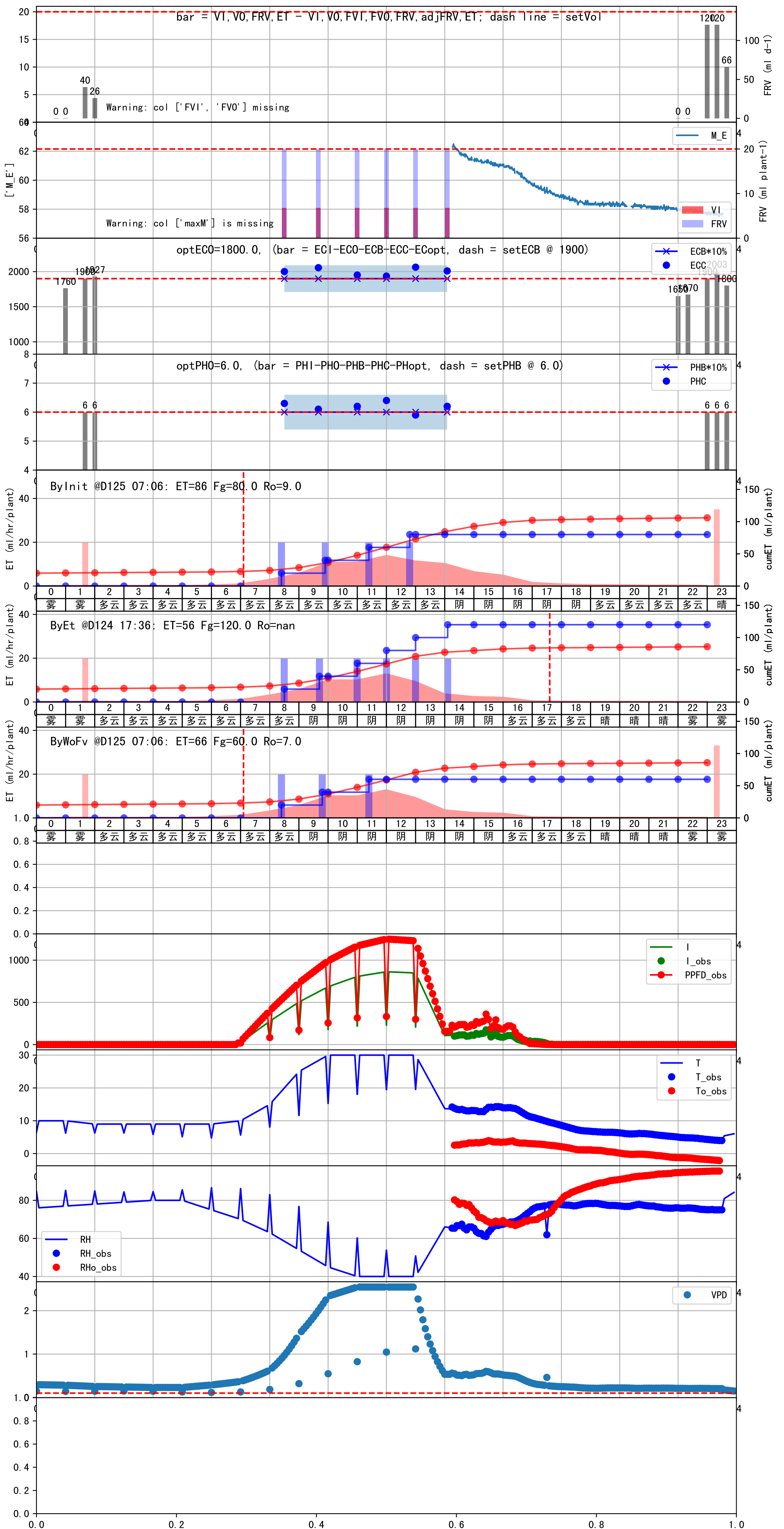
L1A1

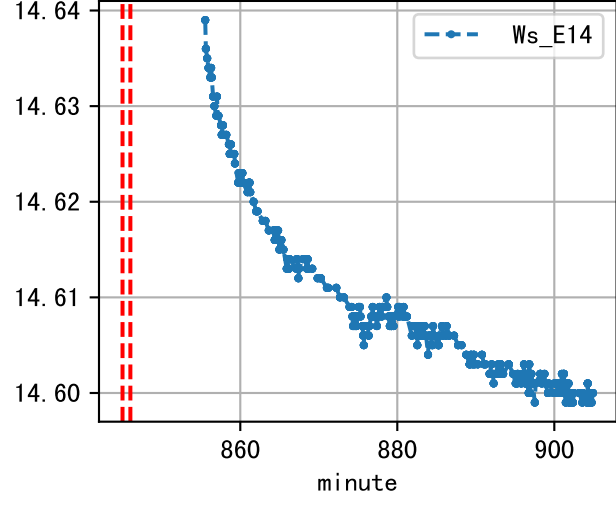
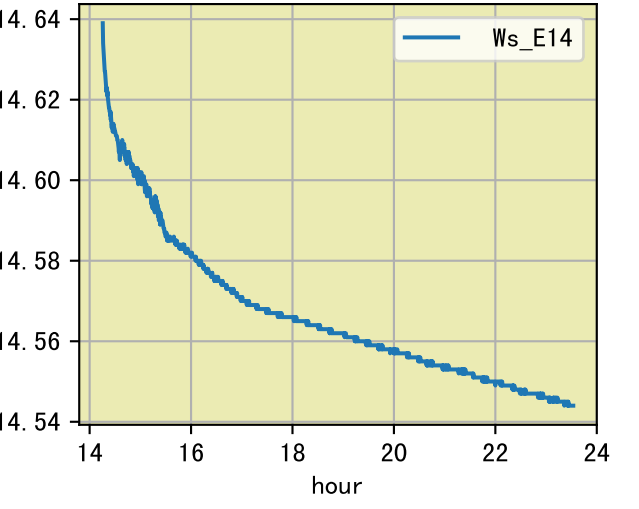
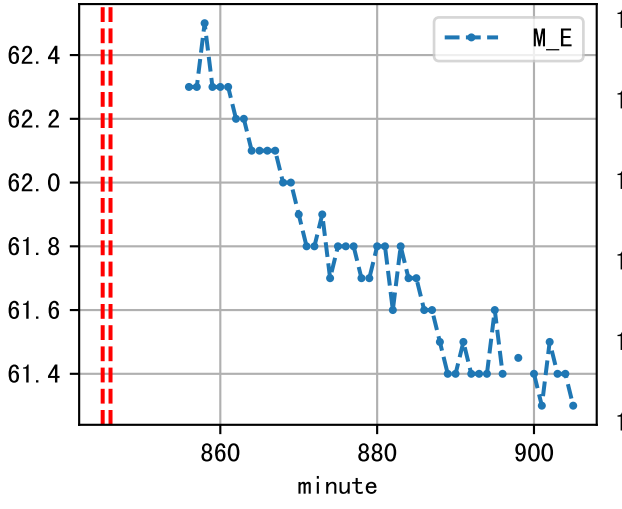
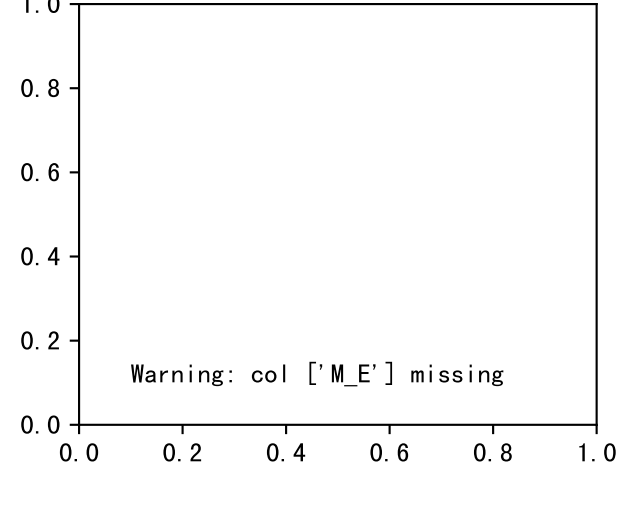
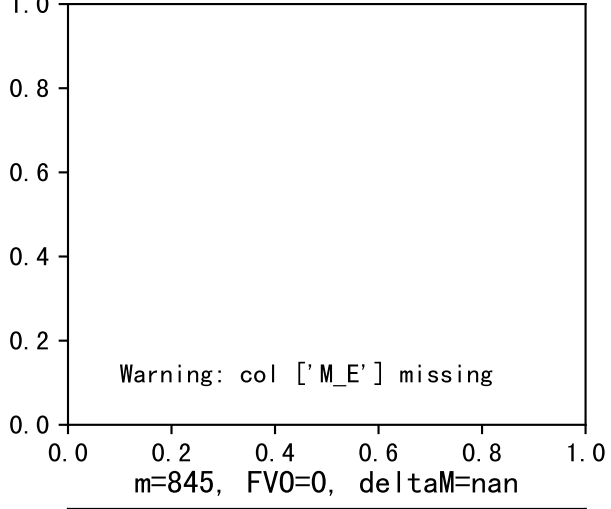
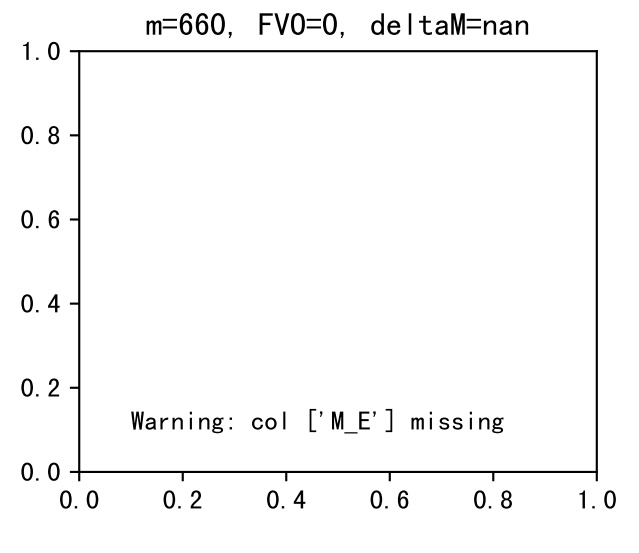
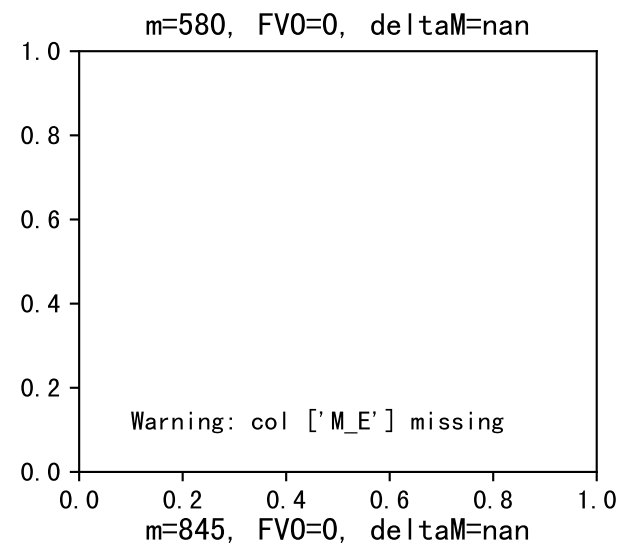
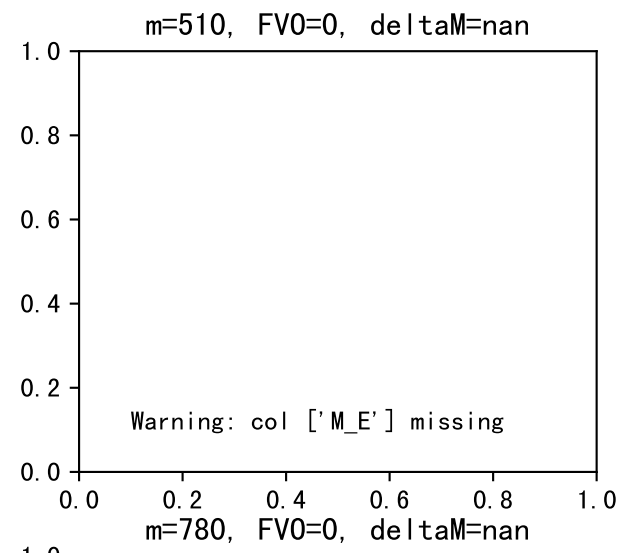
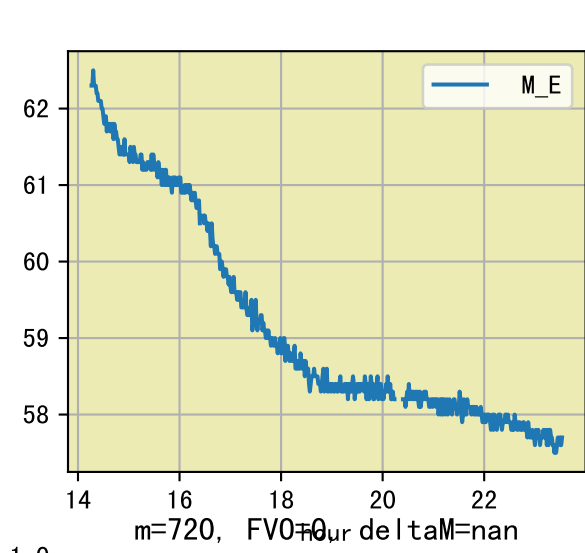
时间	灌溉时长(秒)	灌溉量(毫升/株)	灌溉总量(方/次)	天气	注释
08:25	36	20.0	0.081	晴	预期@08:25 自主 (未用传感器)
总计	36.0 (1次)	20.0			建议进液EC: 1900, PH: 6.0

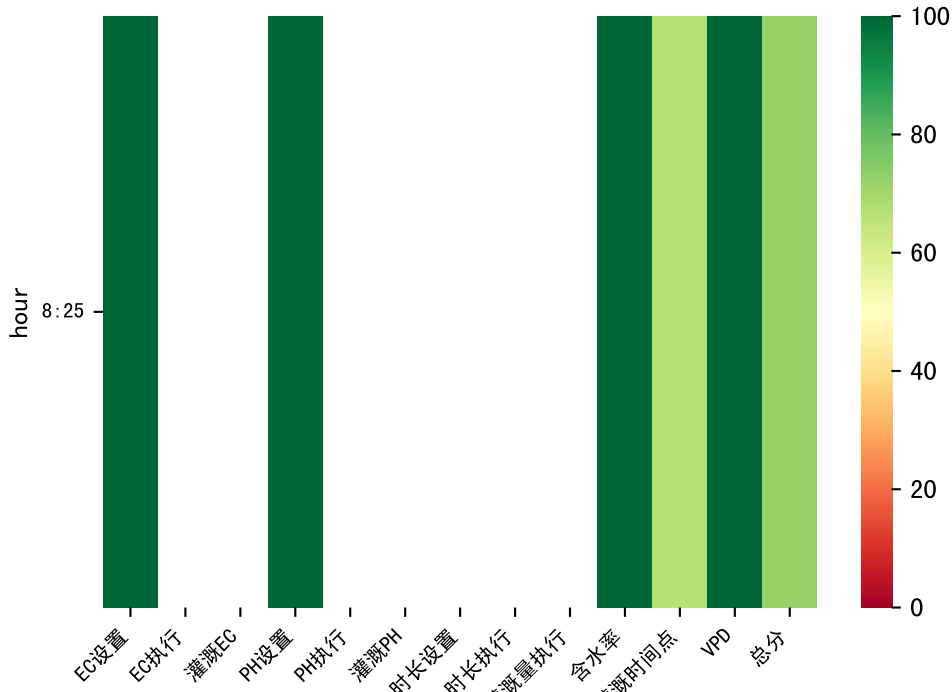




时间	灌溉时长(秒)	灌溉量(毫升/株)	灌溉总量(方/次)	天气	注释
08:25	36	20.0	0.081	多云	假设@08:25 自动 (未用传感器)
09:50	36	20.0	0.081	阴	假设@09:50 自动 (未用传感器)
11:25	36	20.0	0.081	阴	假设@11:25 自动 (未用传感器)
总计	108.0 (3次)	60.0			建议进液EC: 1900, PH: 6.0

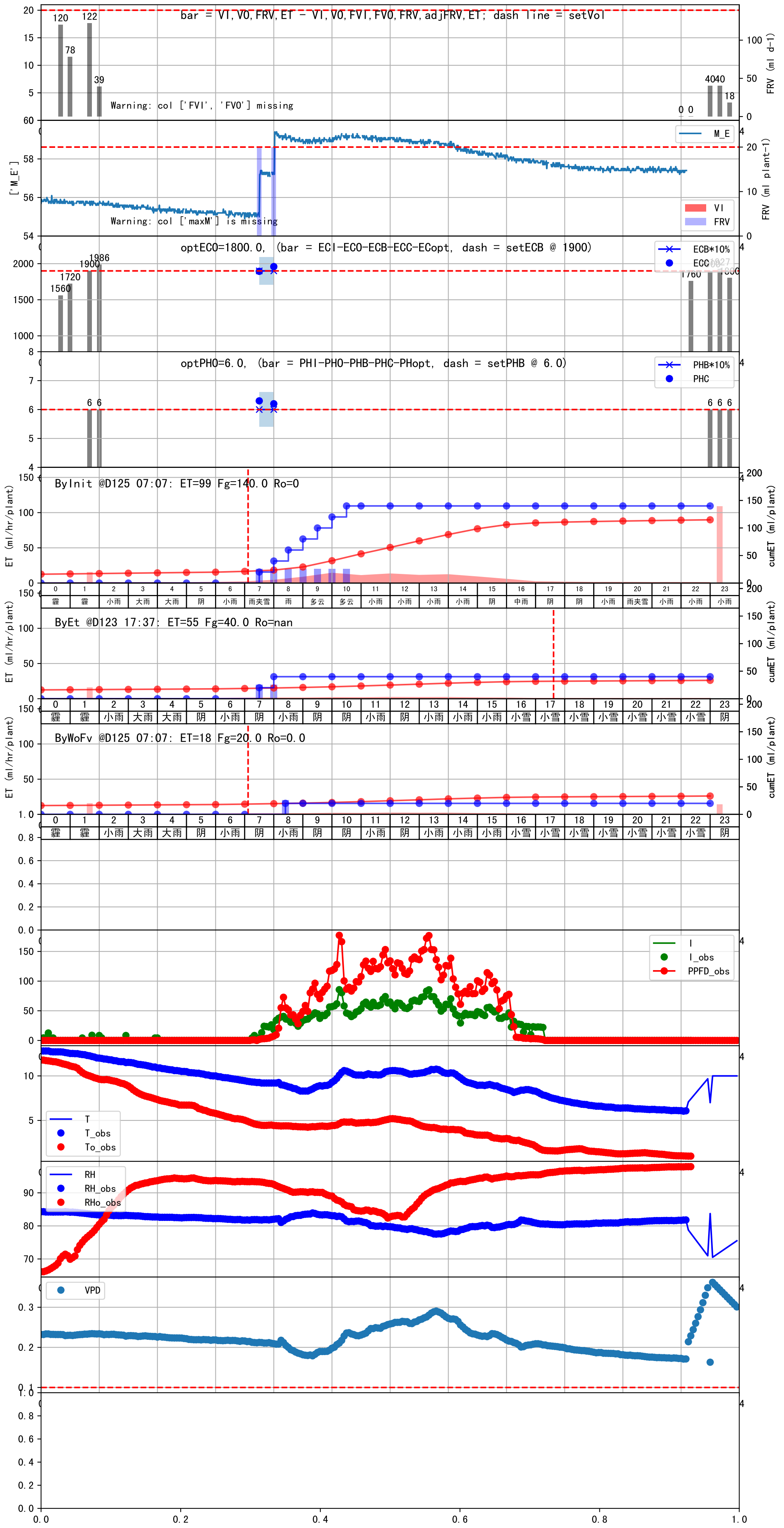


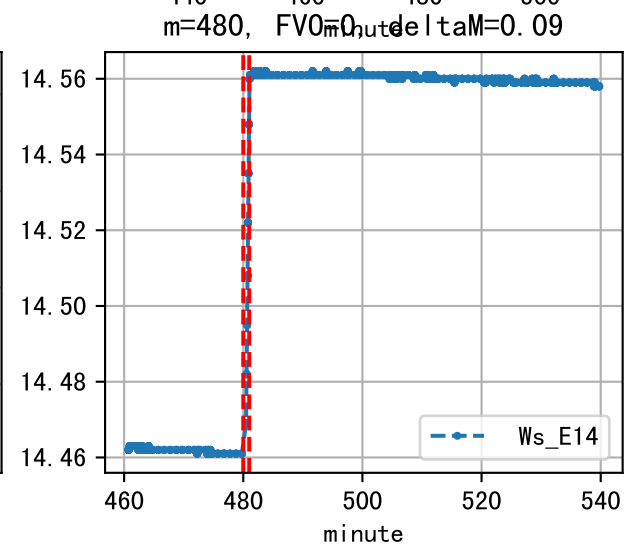
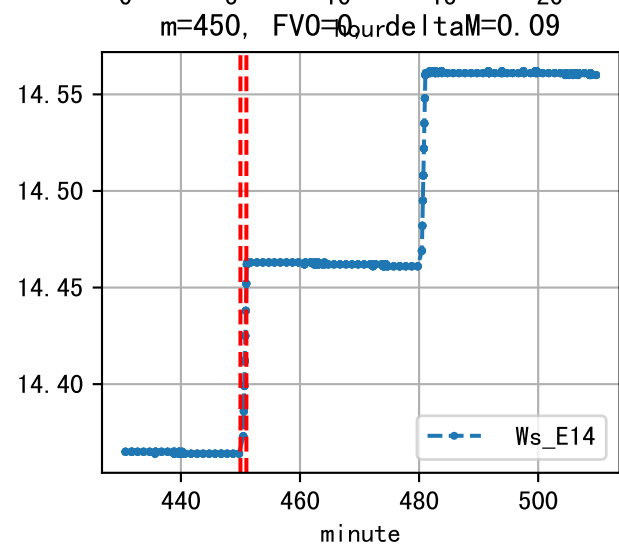
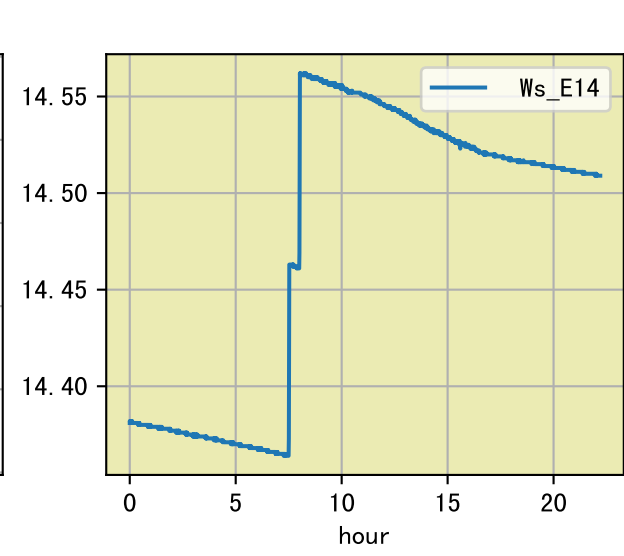
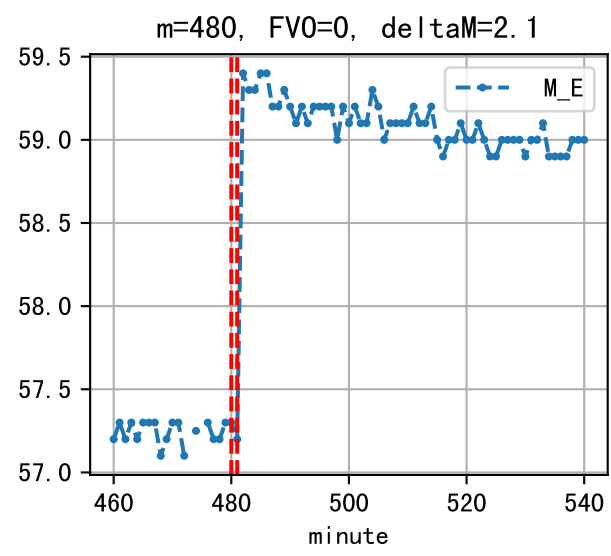
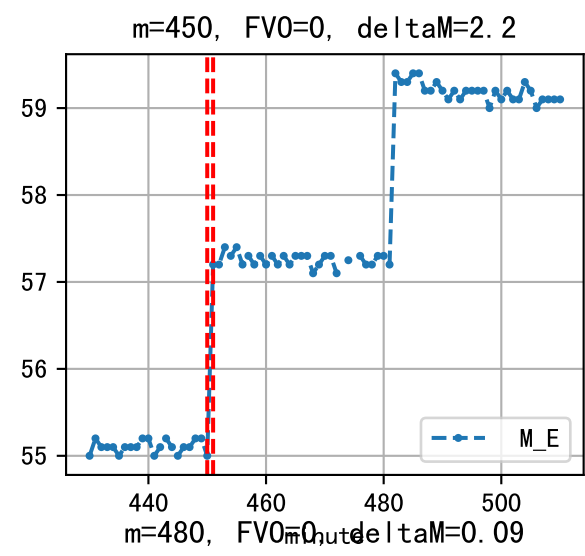
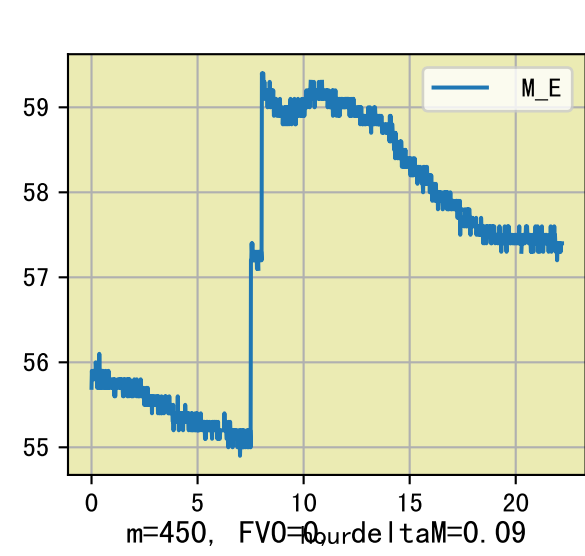


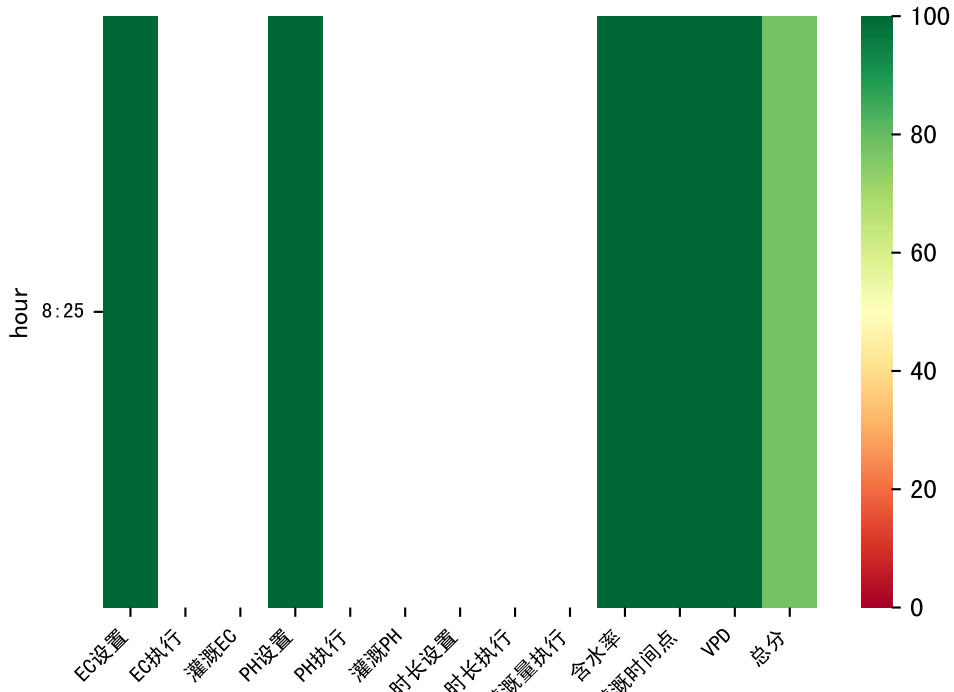


L1A1

时间	灌溉时长(秒)	灌溉量(毫升/株)	灌溉总量(方/次)	天气	注释
08:25	36	20.0	0.081	小雨	假设@08:25 自动 (未用传感器)
总计	36.0 (1次)	20.0			建议进液EC: 1900, PH: 6.0

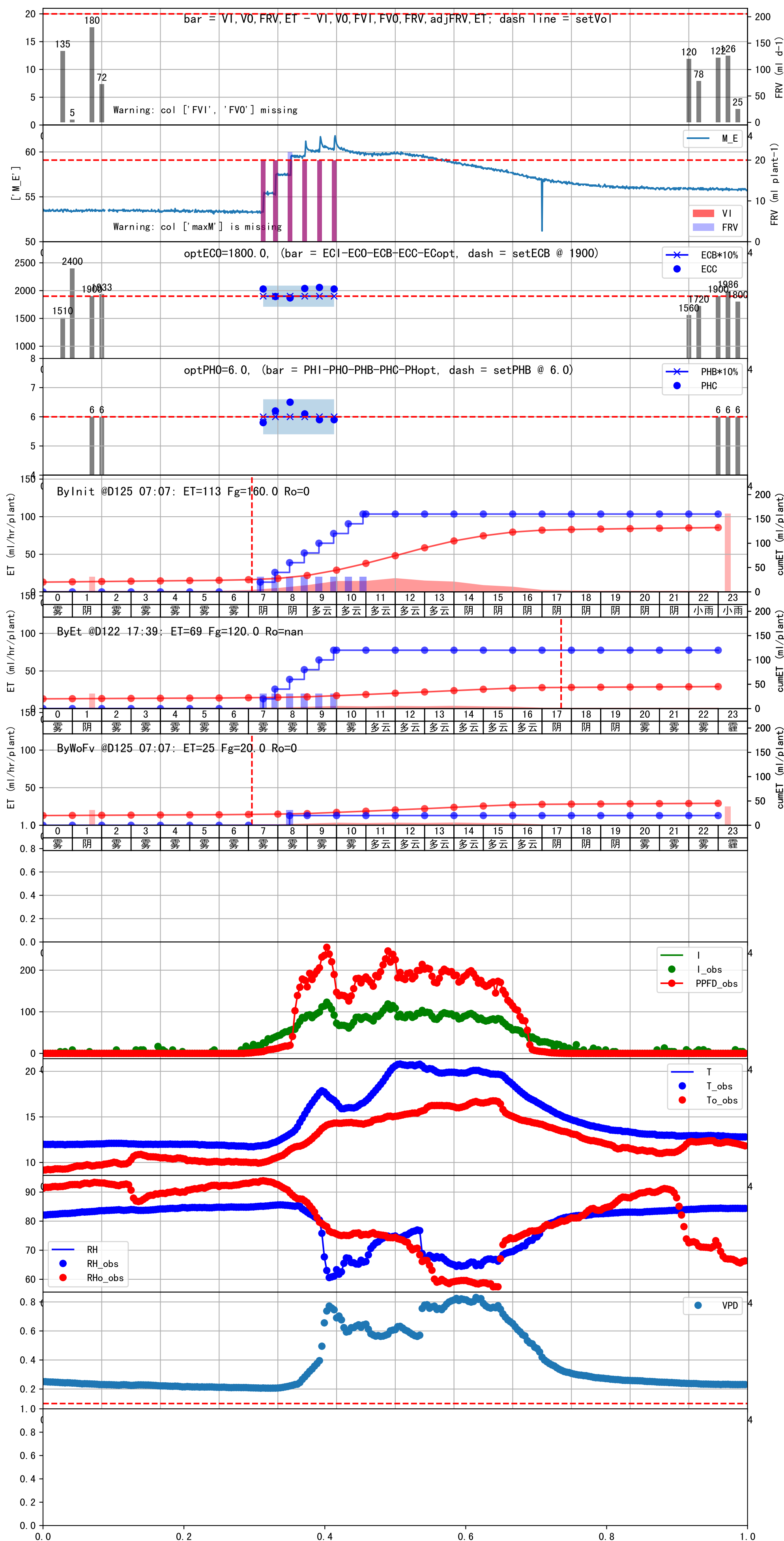


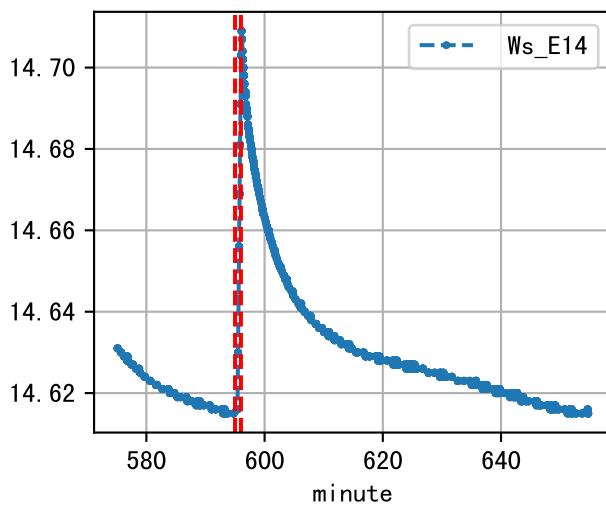
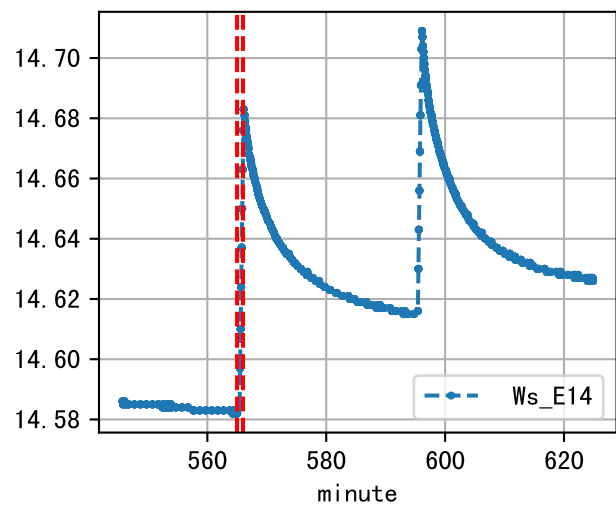
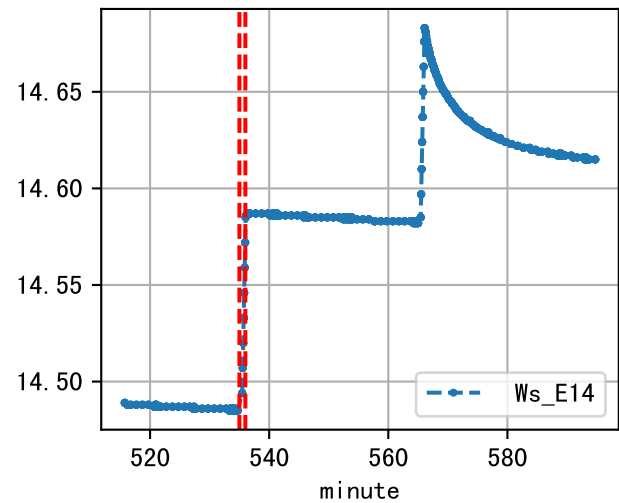
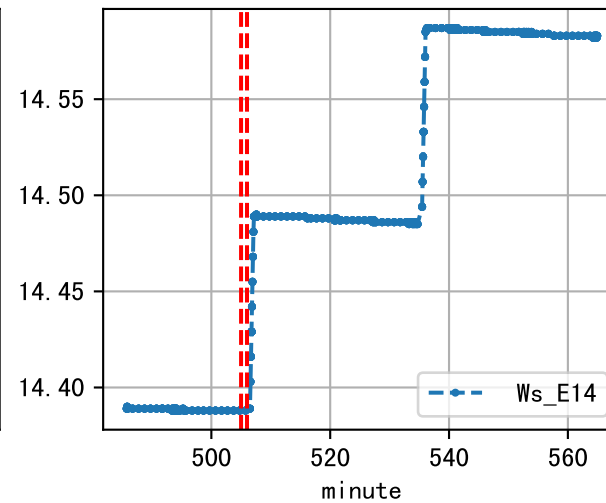
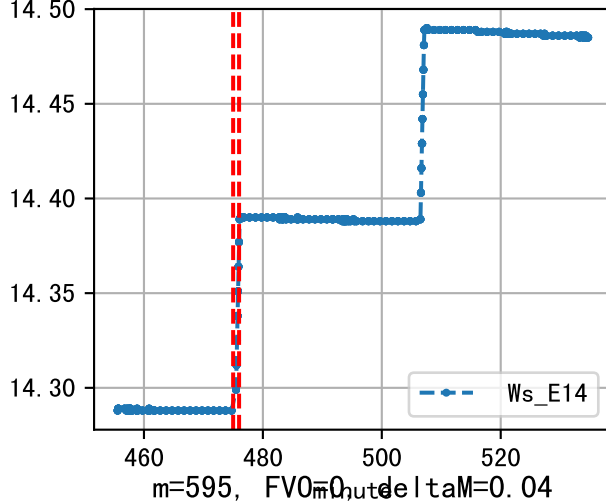
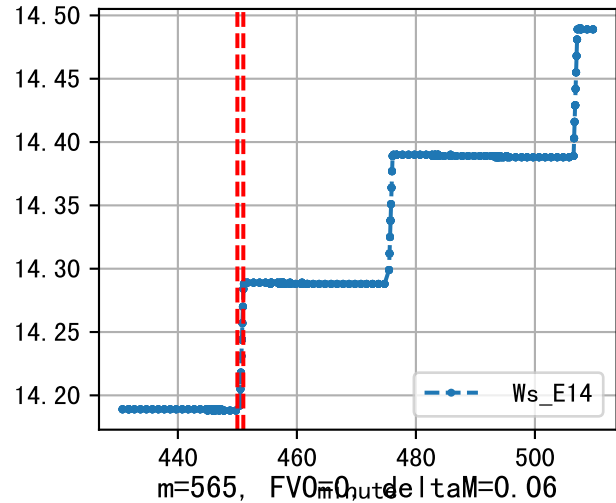
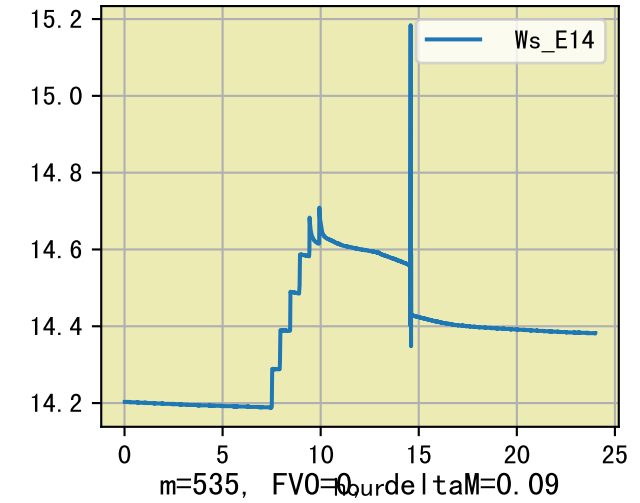
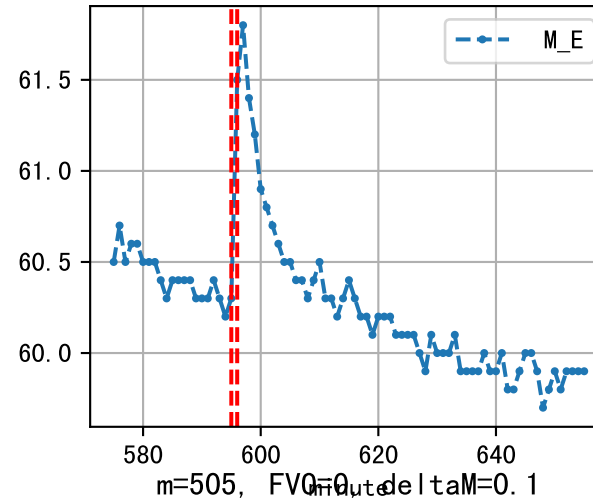
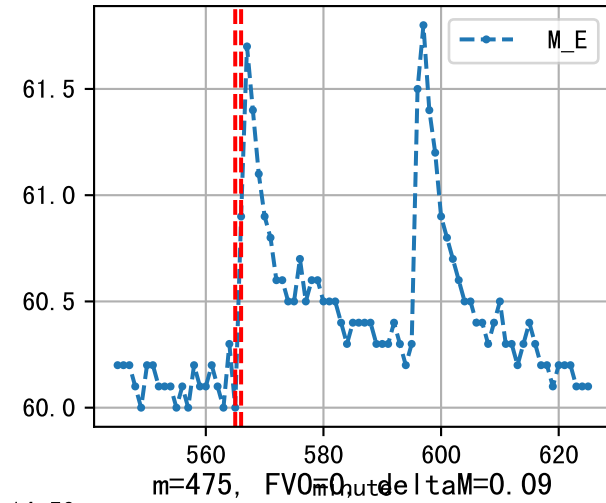
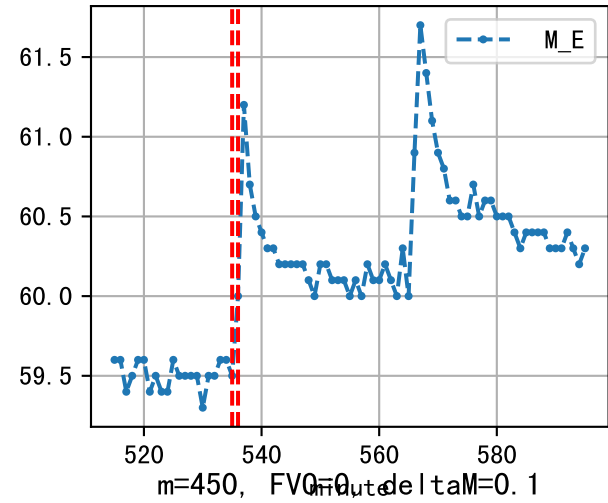
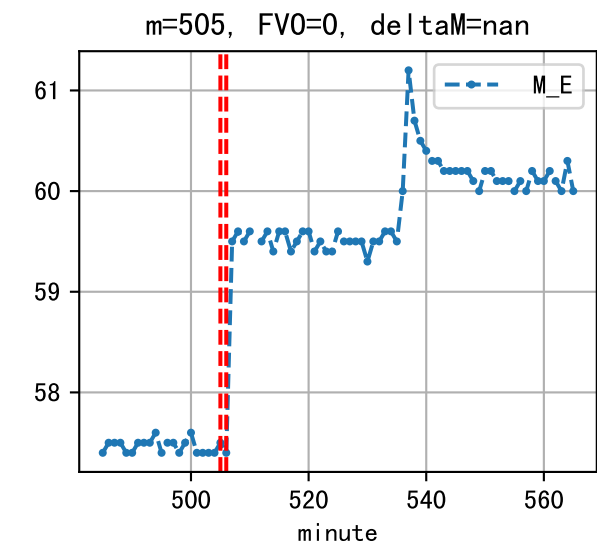
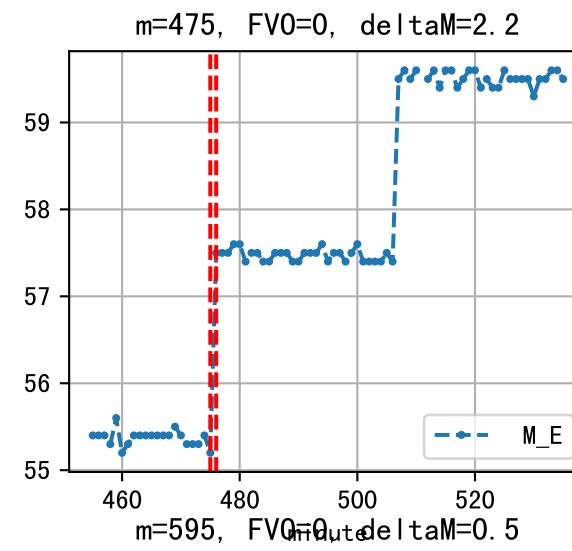
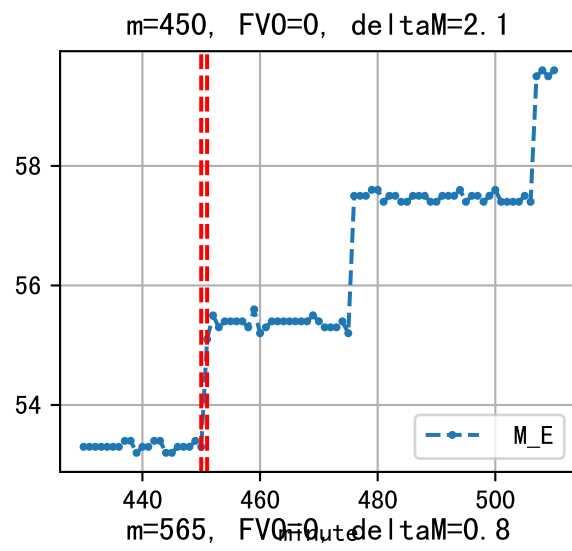
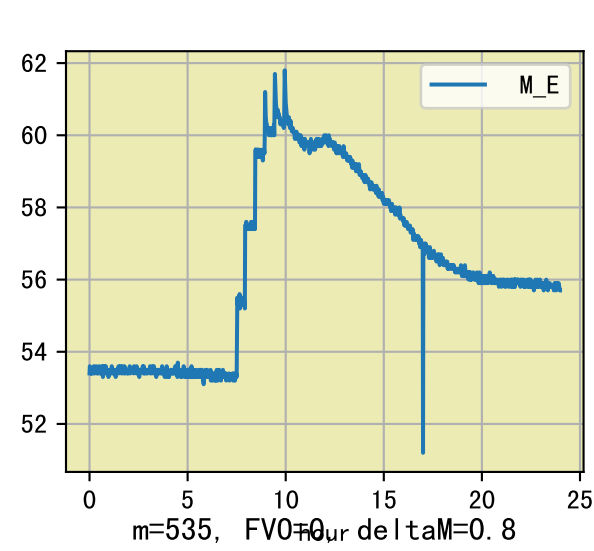


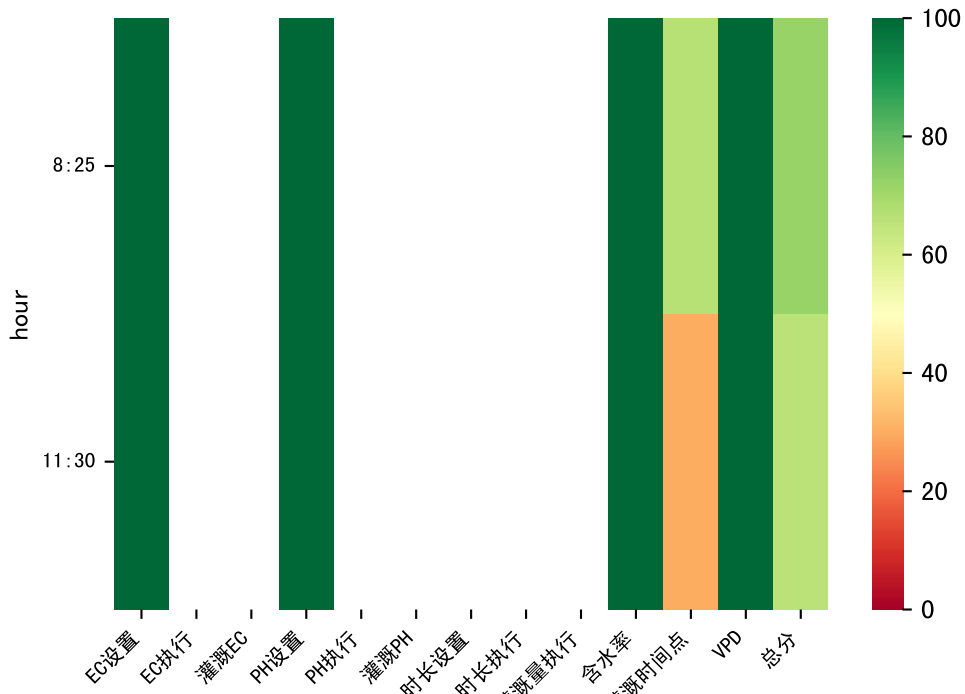


L1A1

时间	灌溉时长(秒)	灌溉量(毫升/株)	灌溉总量(方/次)	天气	注释
08:25	36	20.0	0.081	雾	假设@08:25 自动 (未用传感器)
总计	36.0 (1次)	20.0			建议进液EC: 1900, PH: 6.0







L1A1

时间	灌溉时长(秒)	灌溉量(毫升/株)	灌溉总量(方/次)	天气	注释
08:25	34	20.0	0.081	雾	假设@08:25 自动 (未用传感器)
11:30	34	20.0	0.081	晴	假设@11:30 自动 (未用传感器)
总计	68.0 (2次)	40.0			建议进液EC: 1900, PH: 6.0

