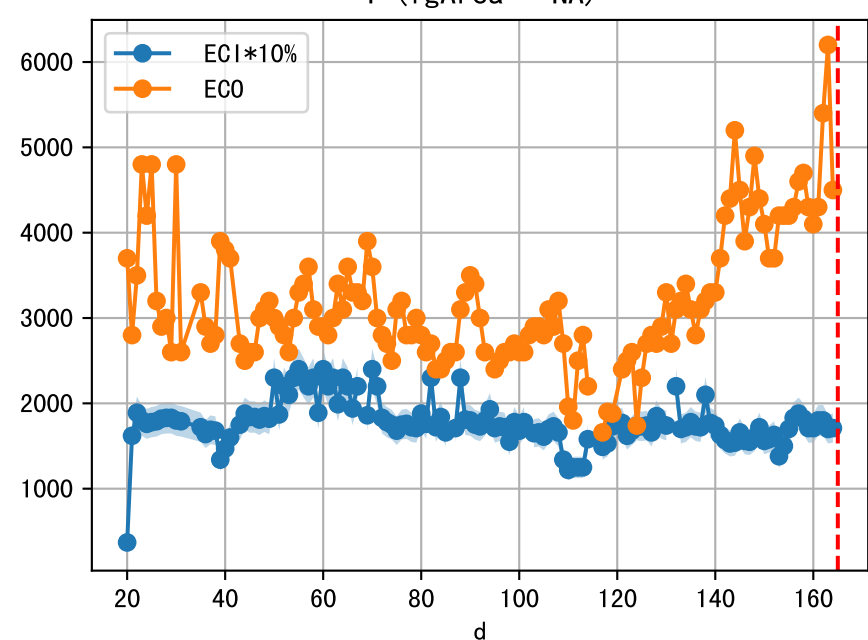
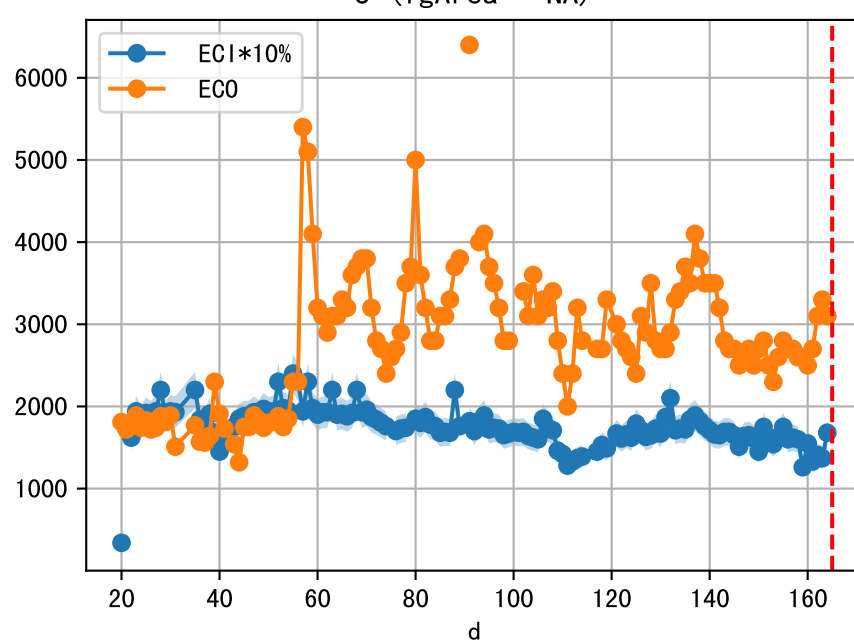
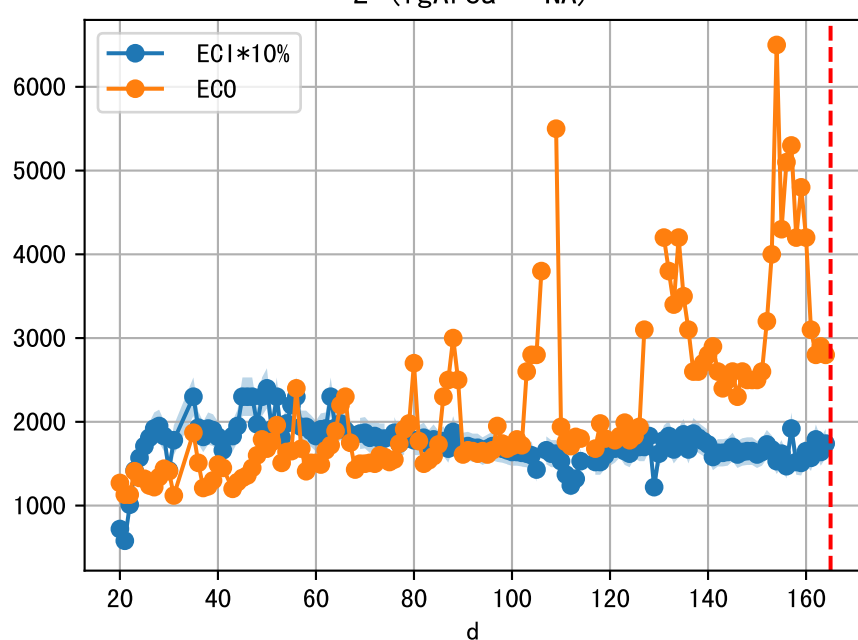
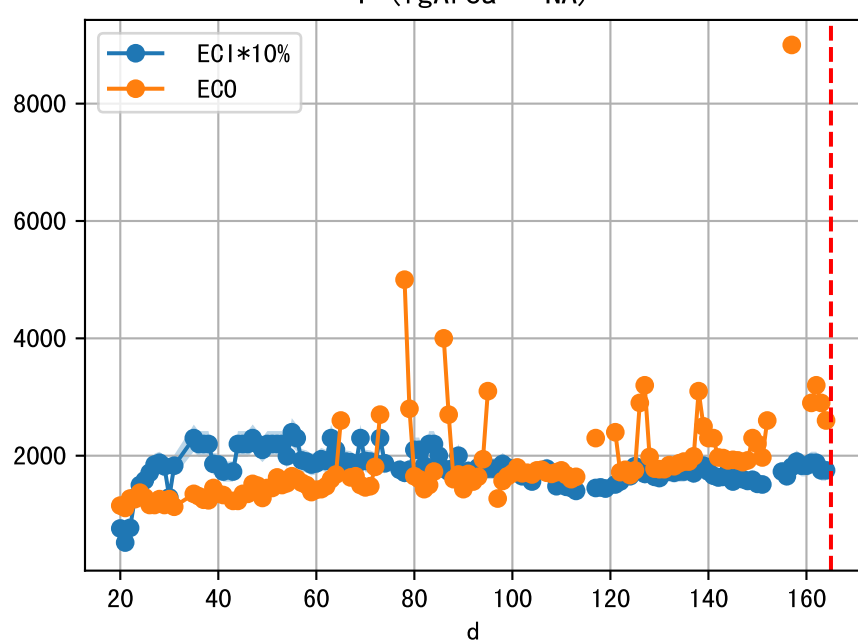
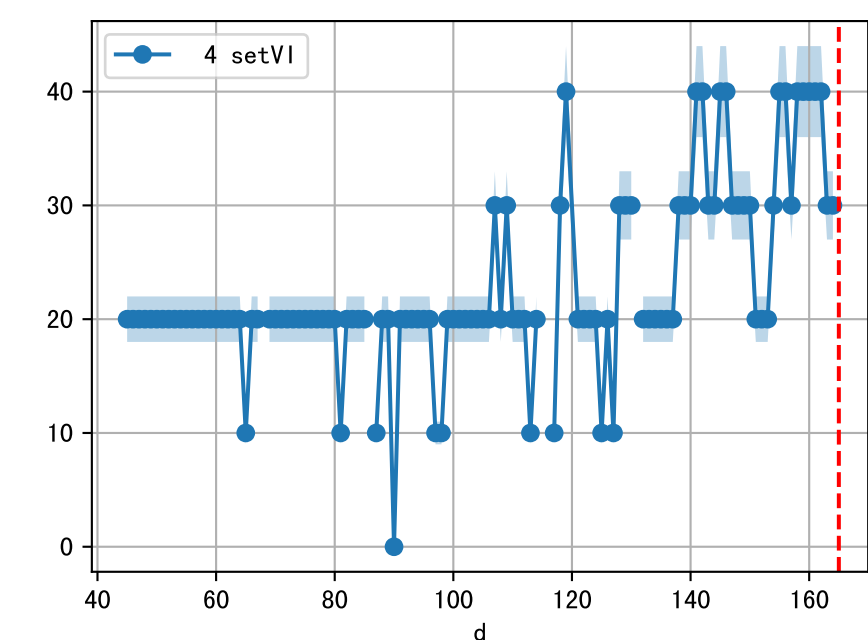
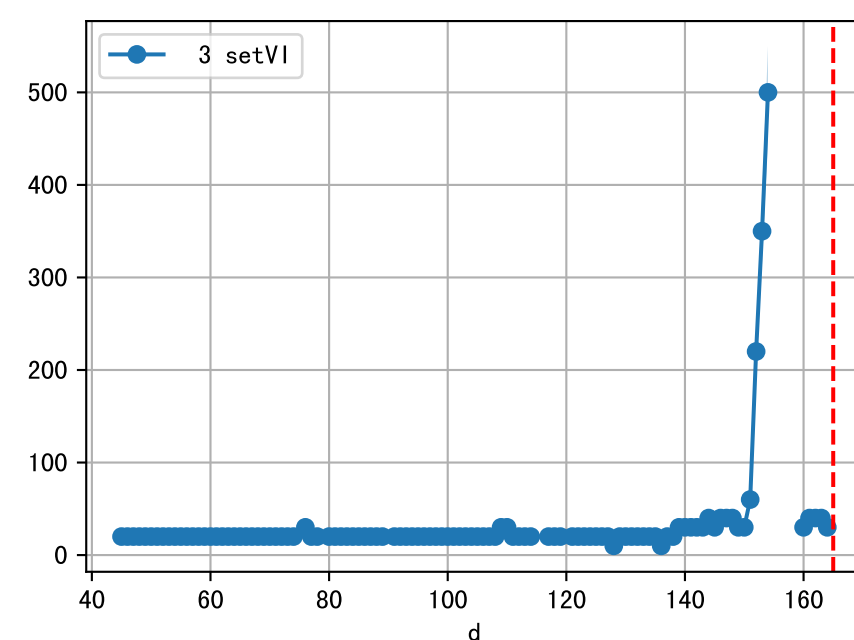
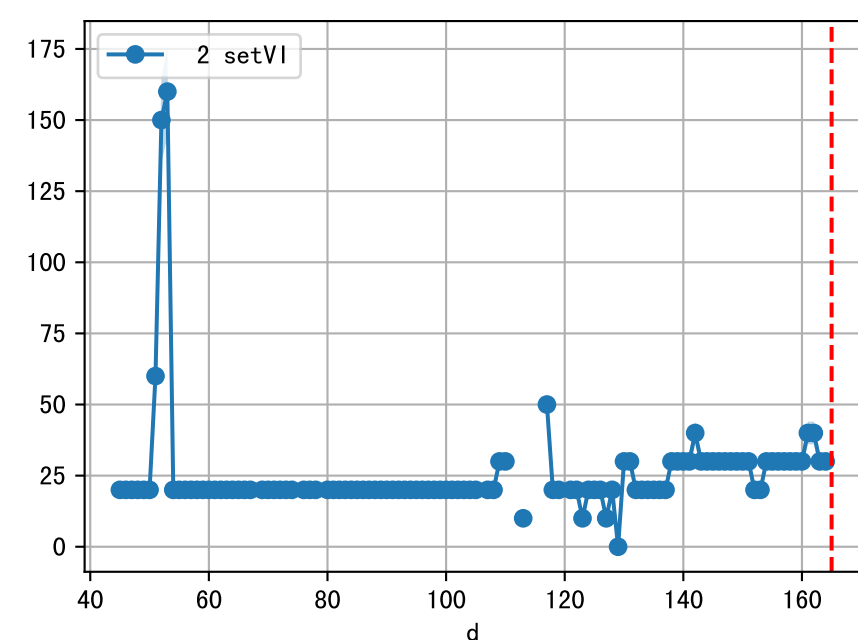
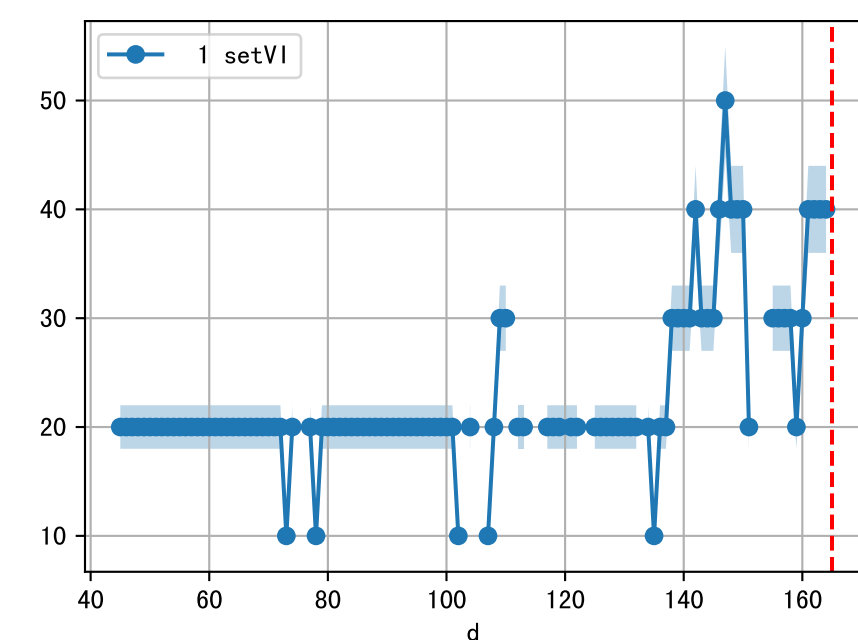
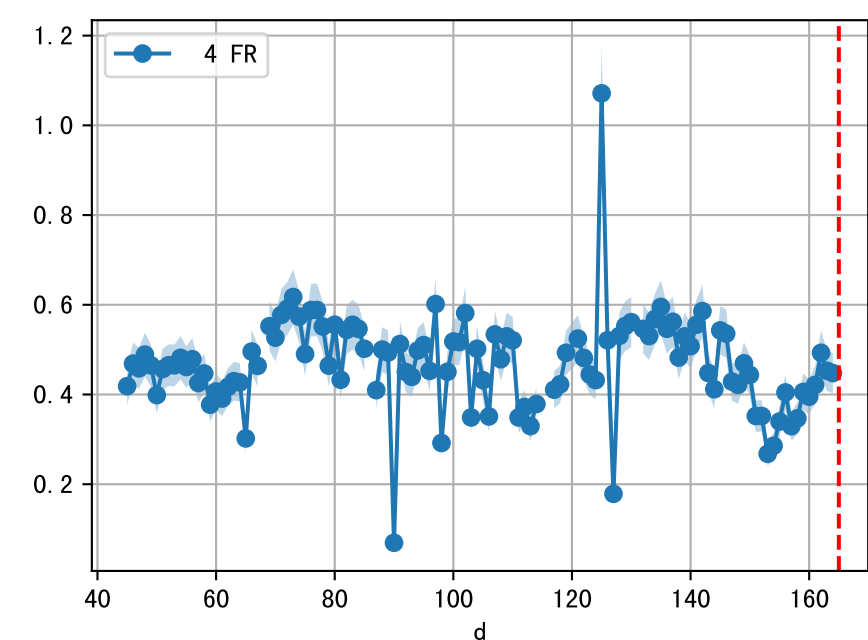
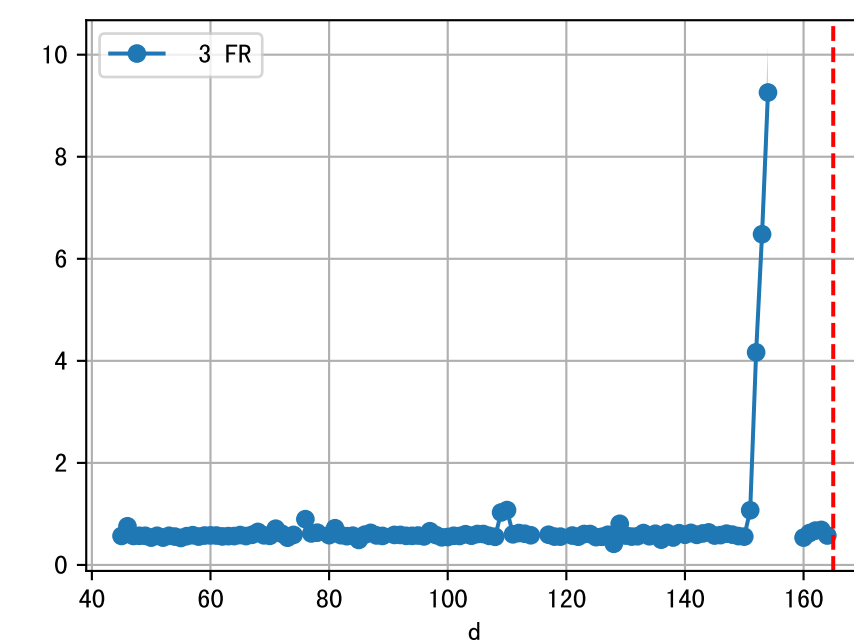
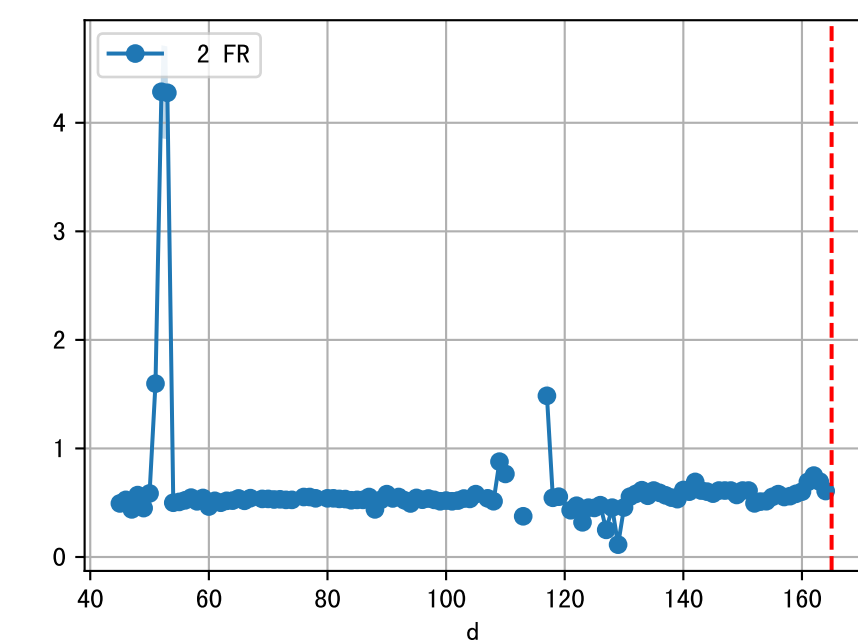
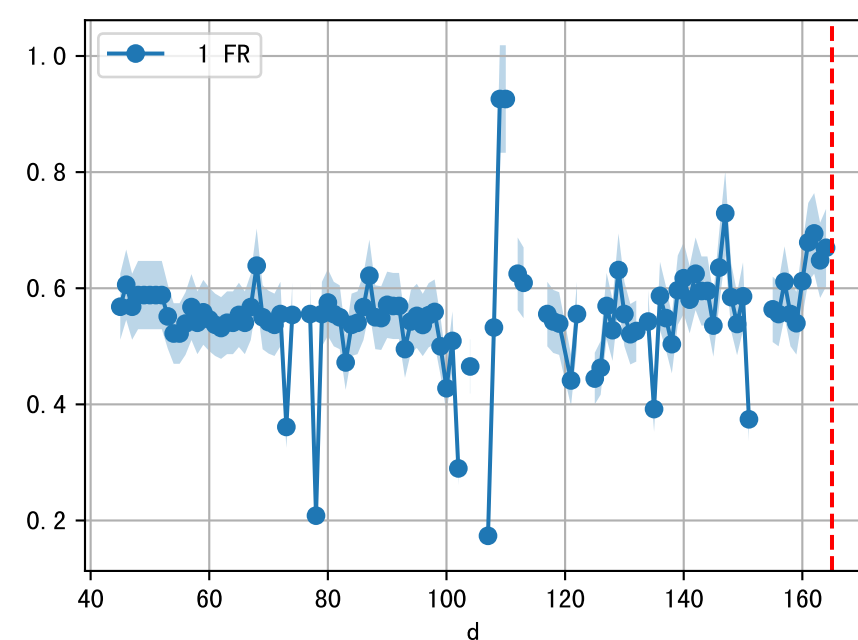
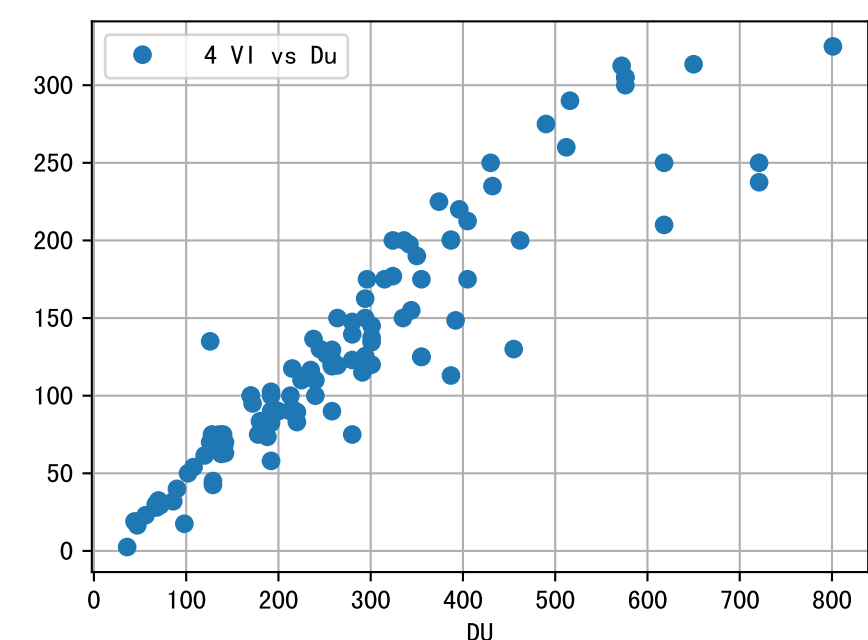
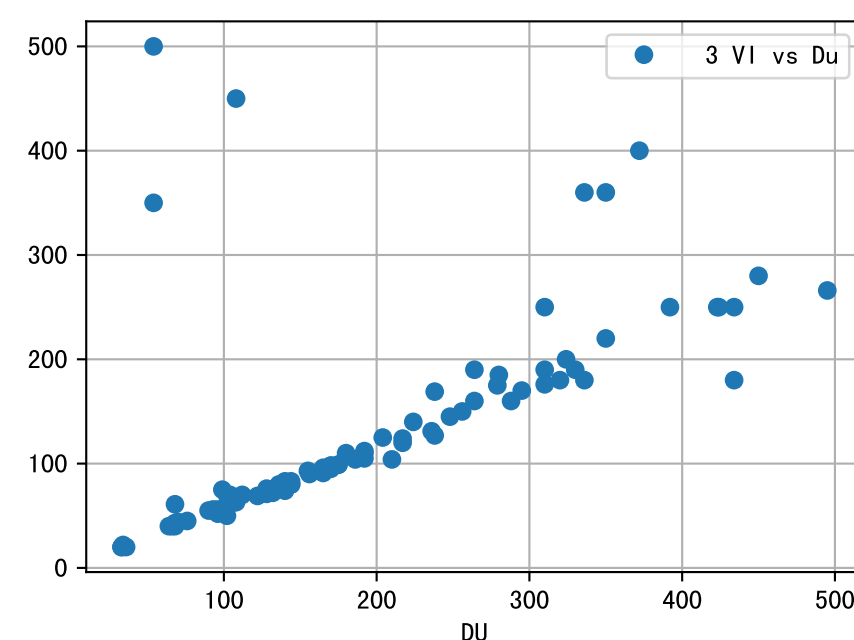
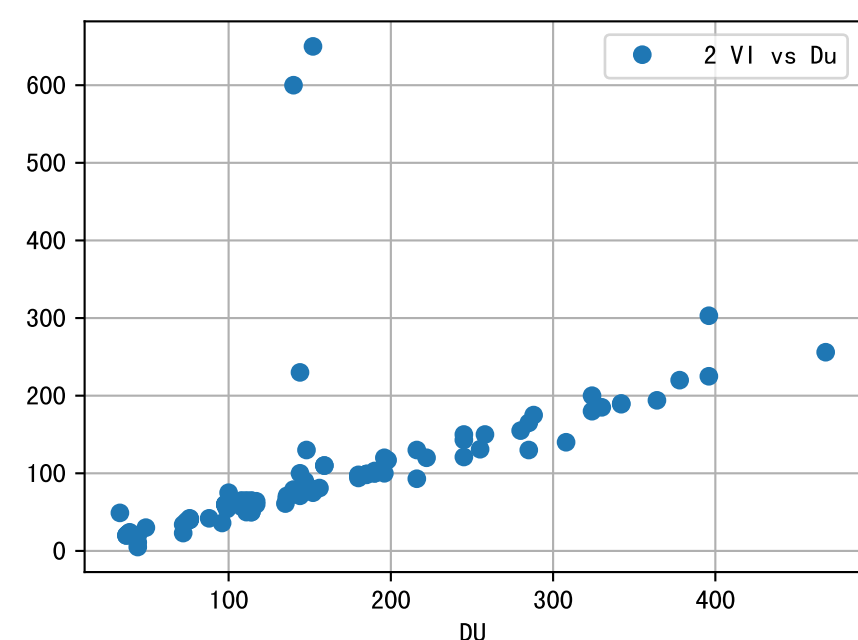
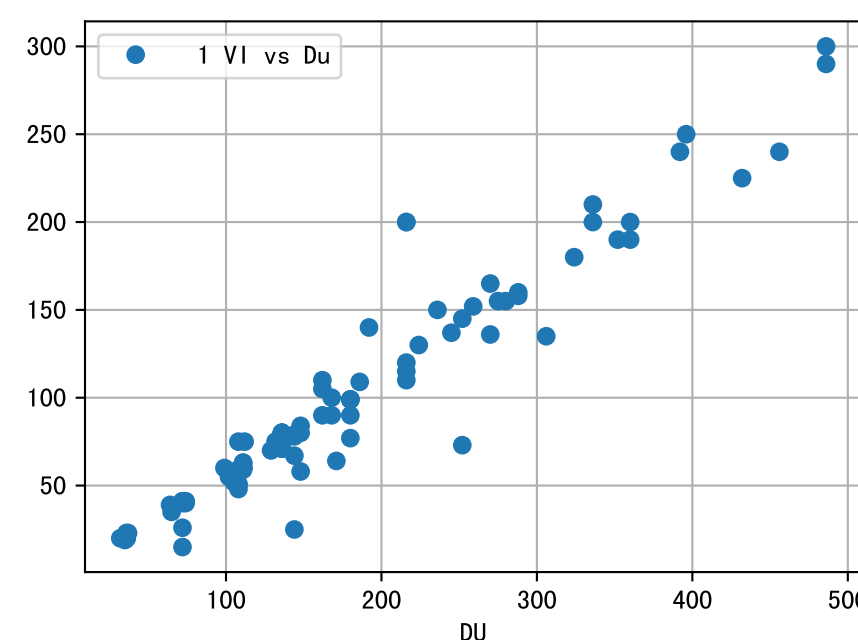
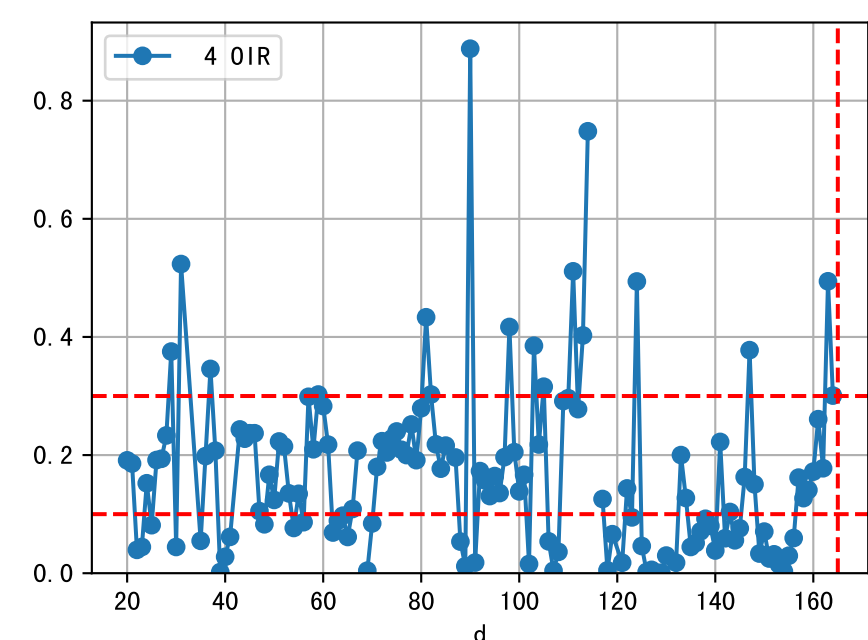
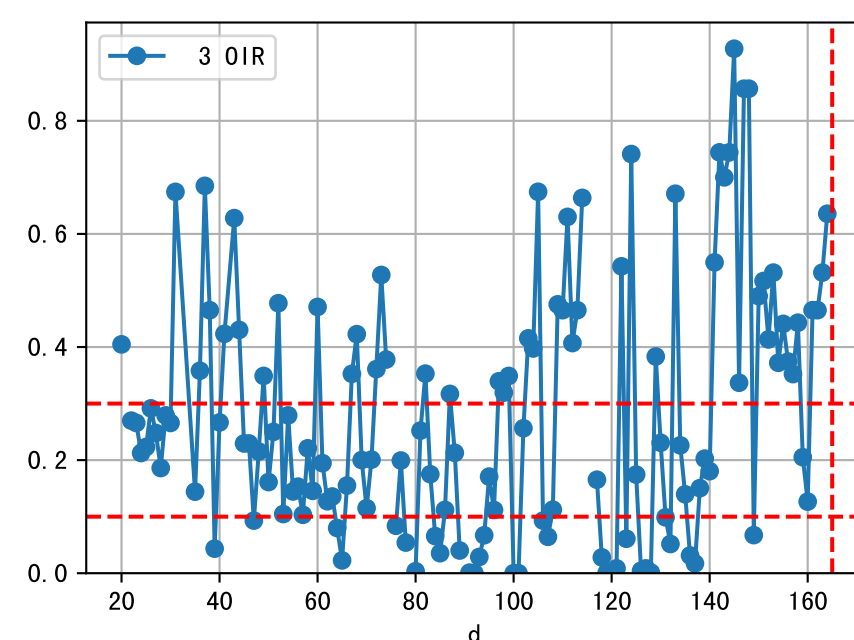
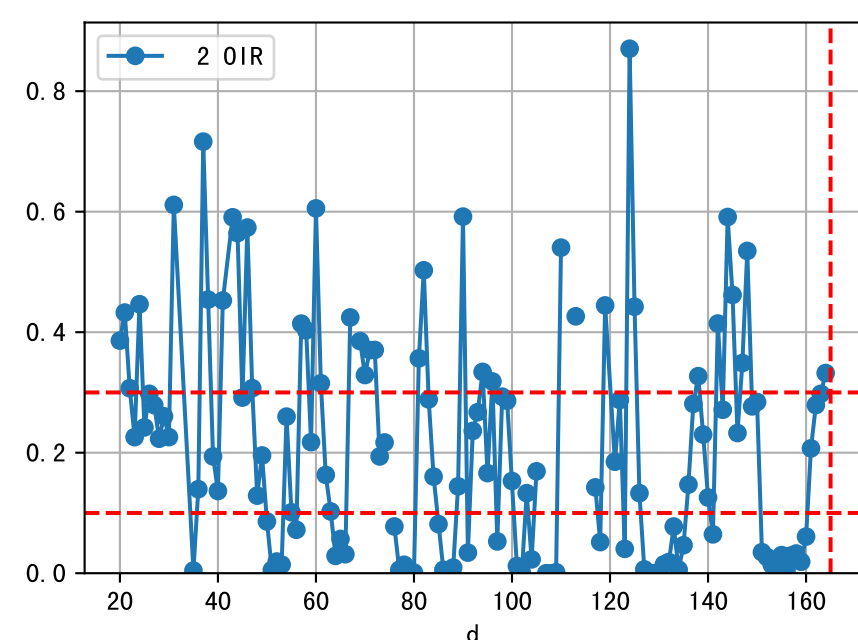
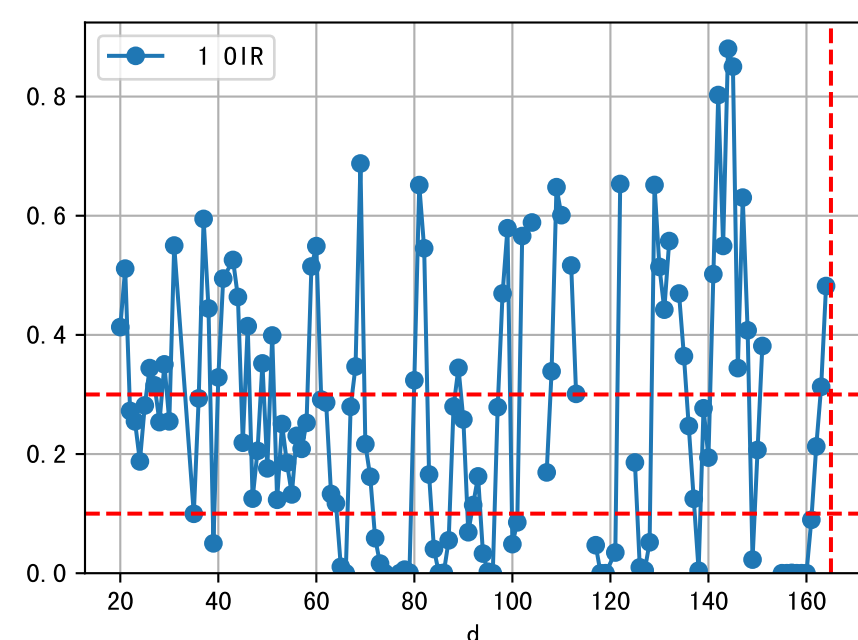
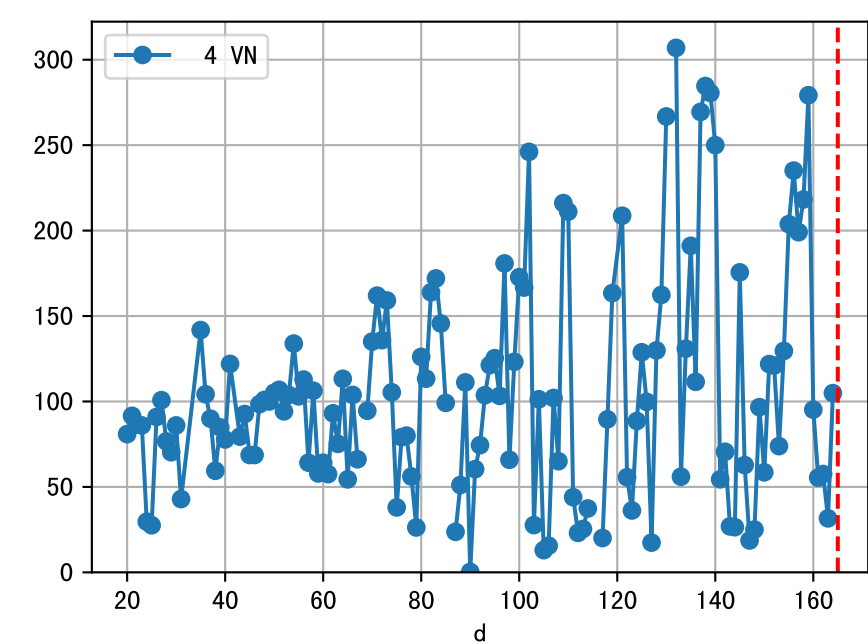
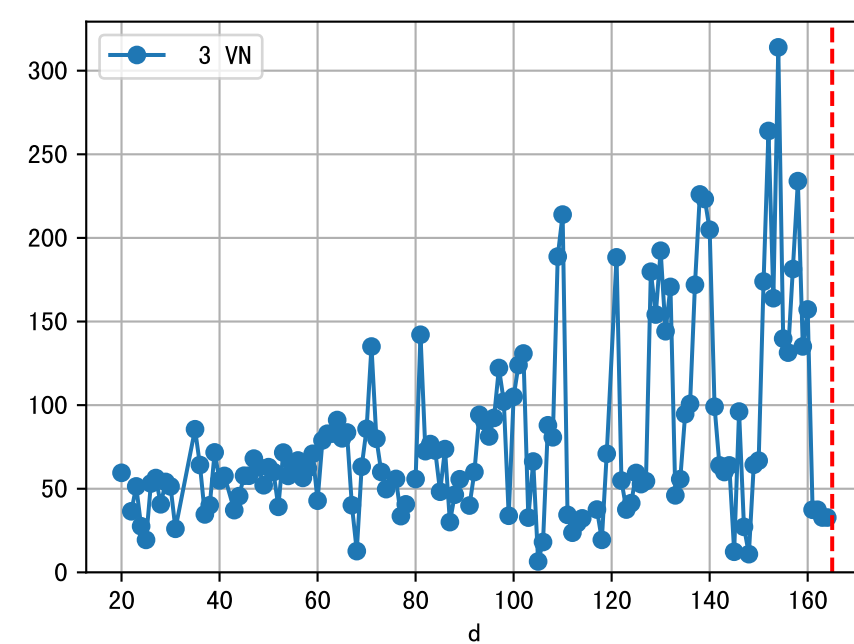
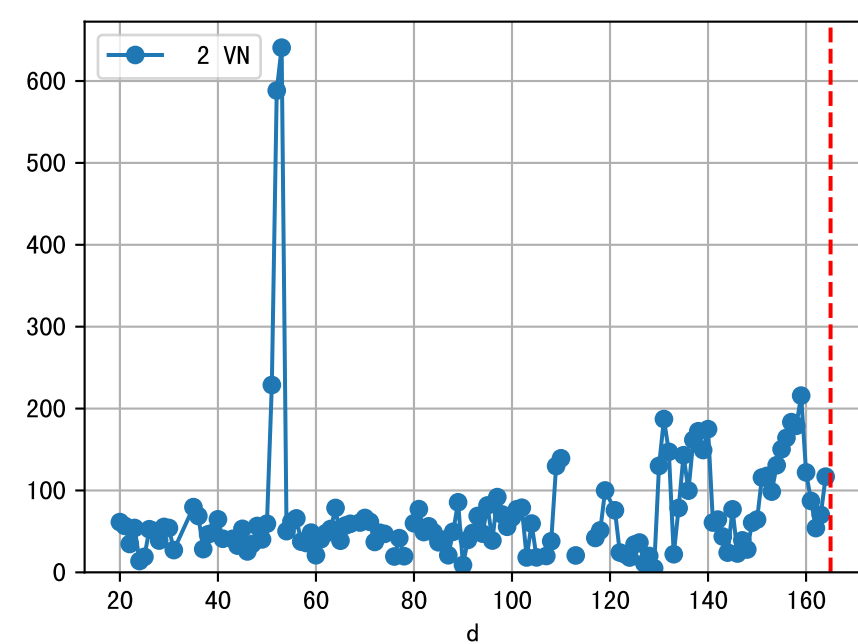
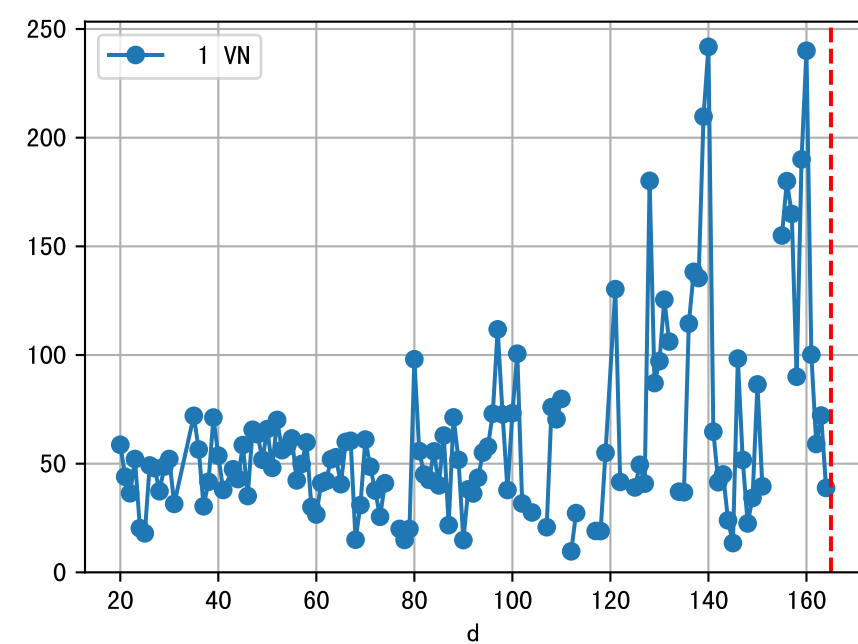
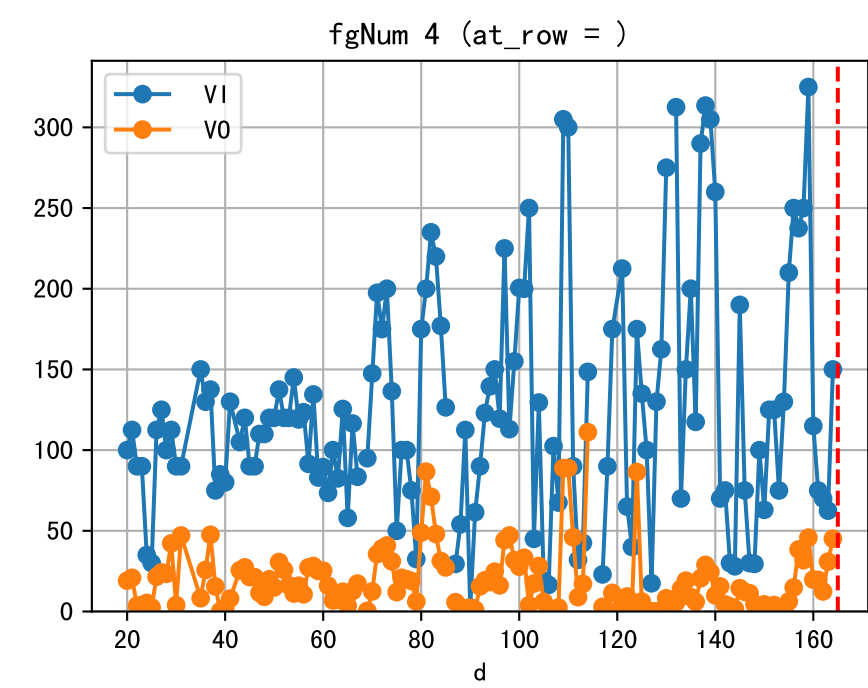
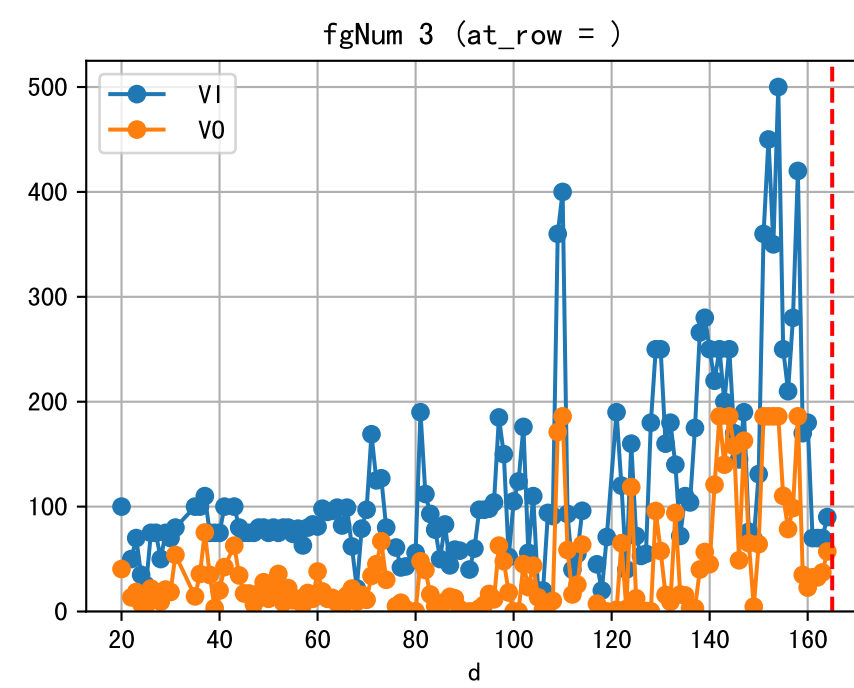
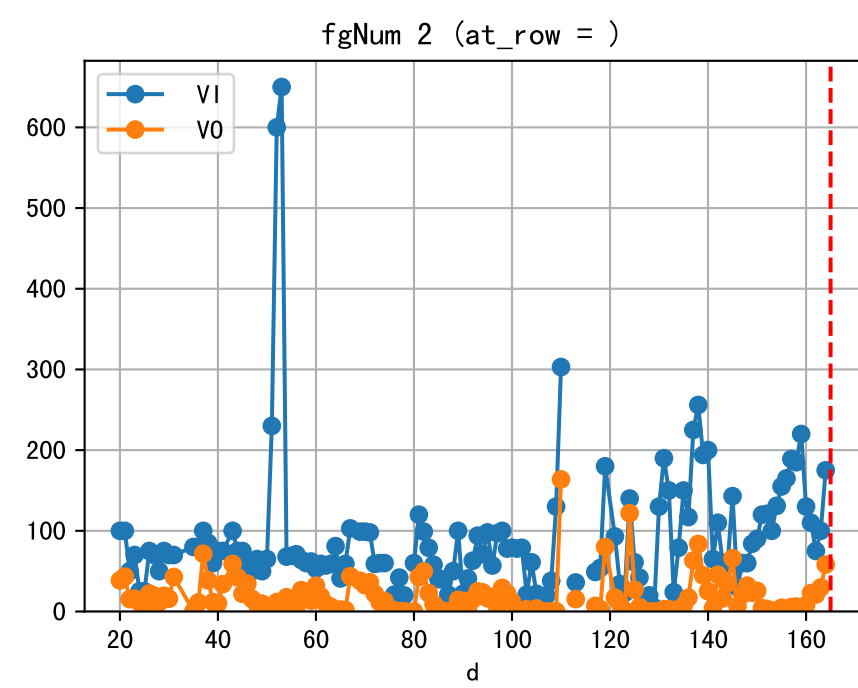
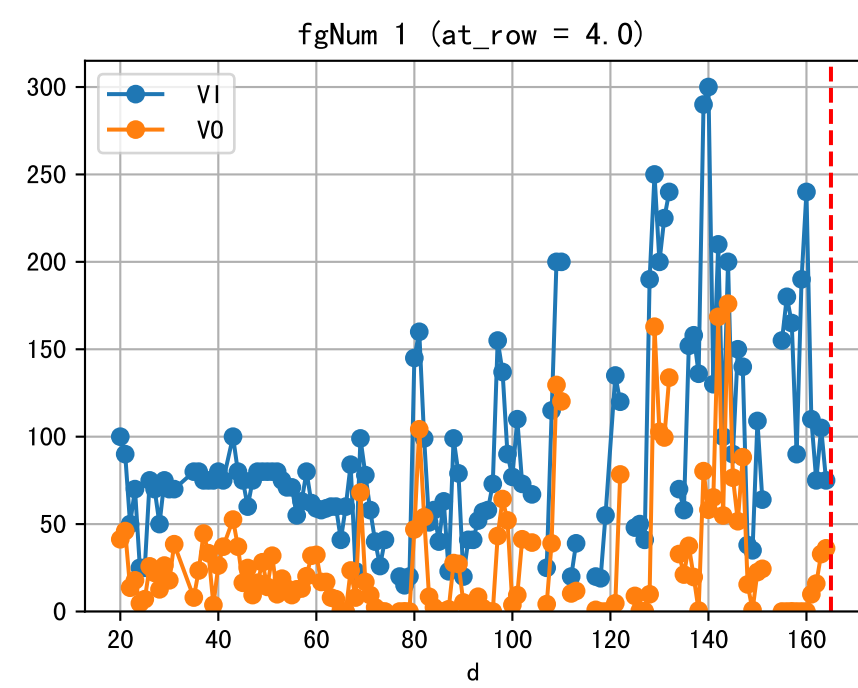
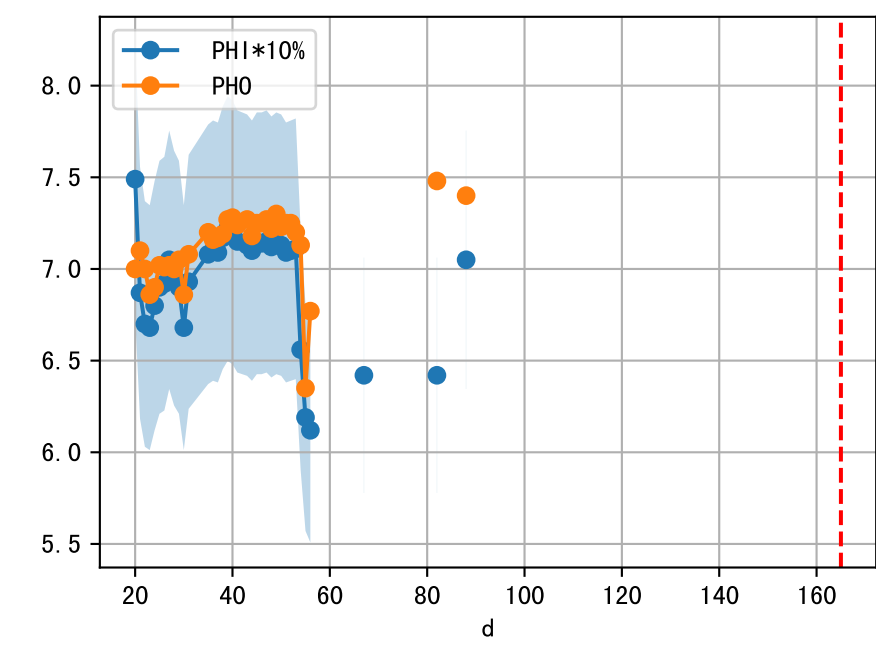
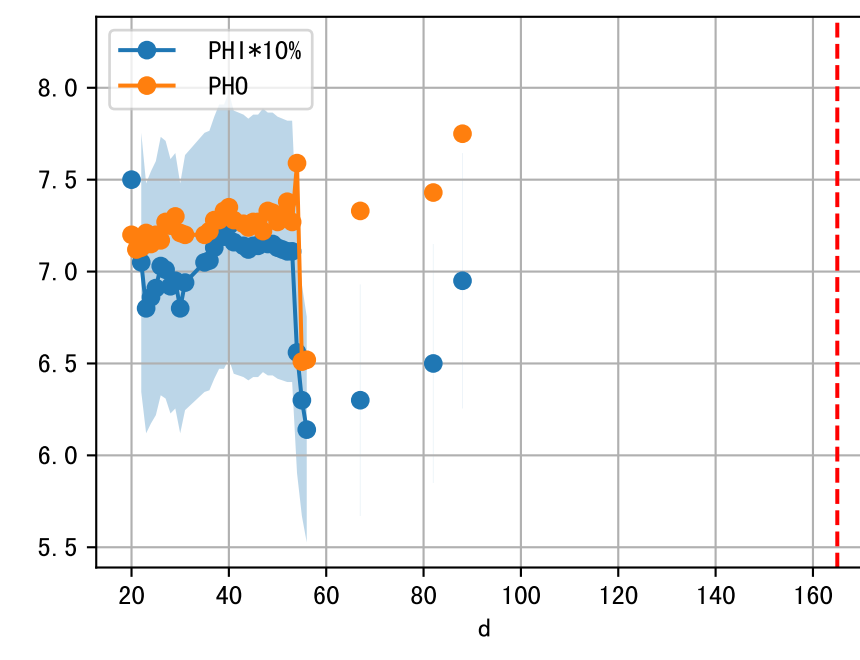
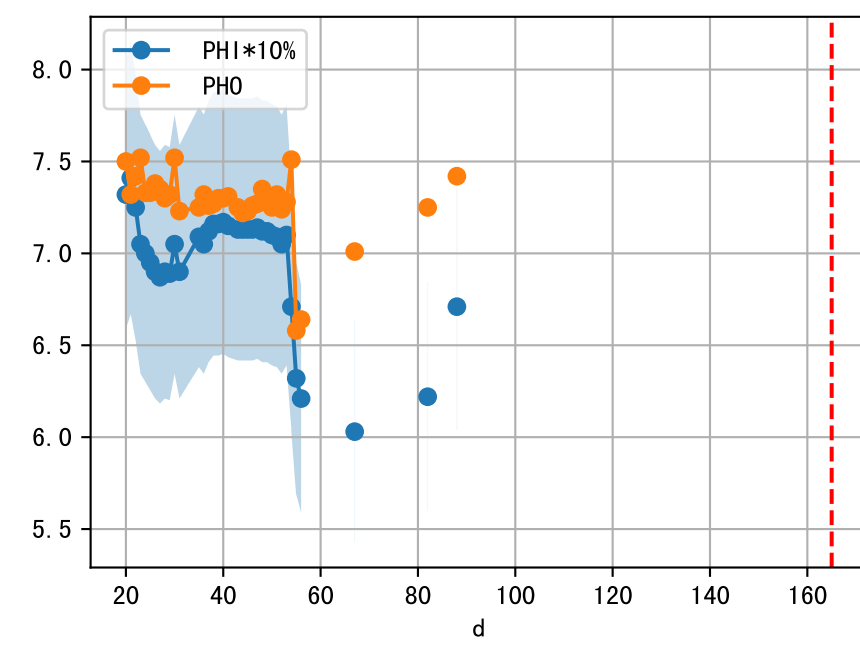
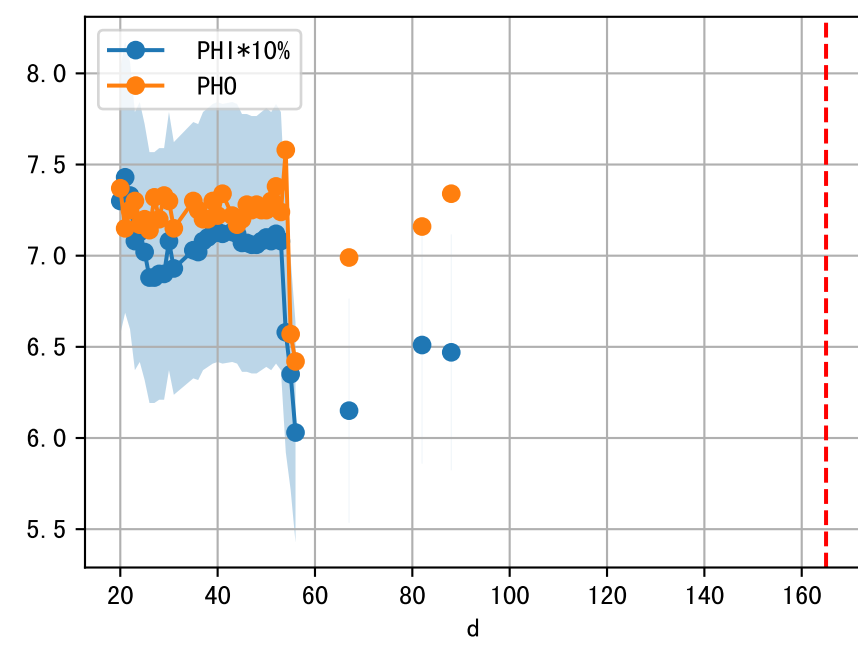
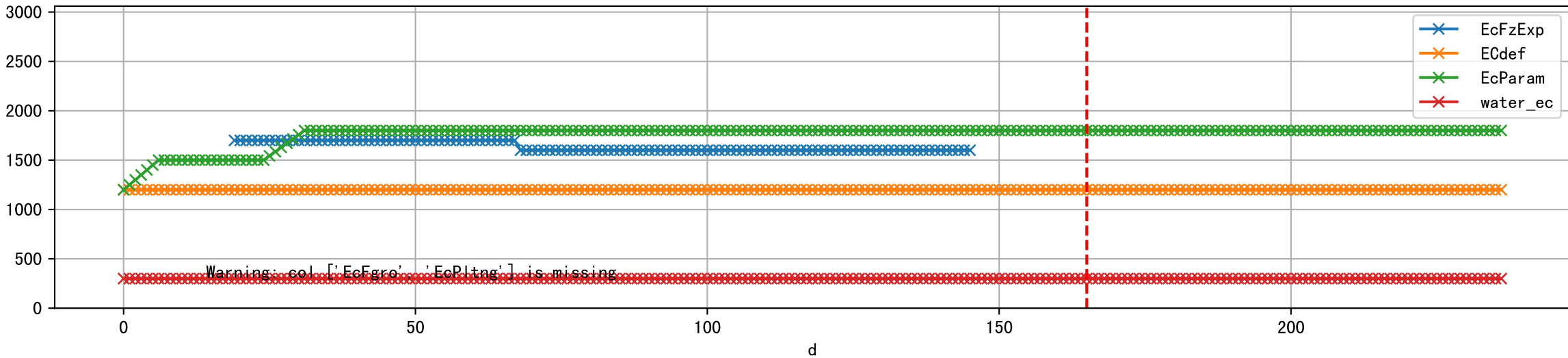


FgArea: [' 1']
NJ15 L1
2026-03-20 (Day 165)

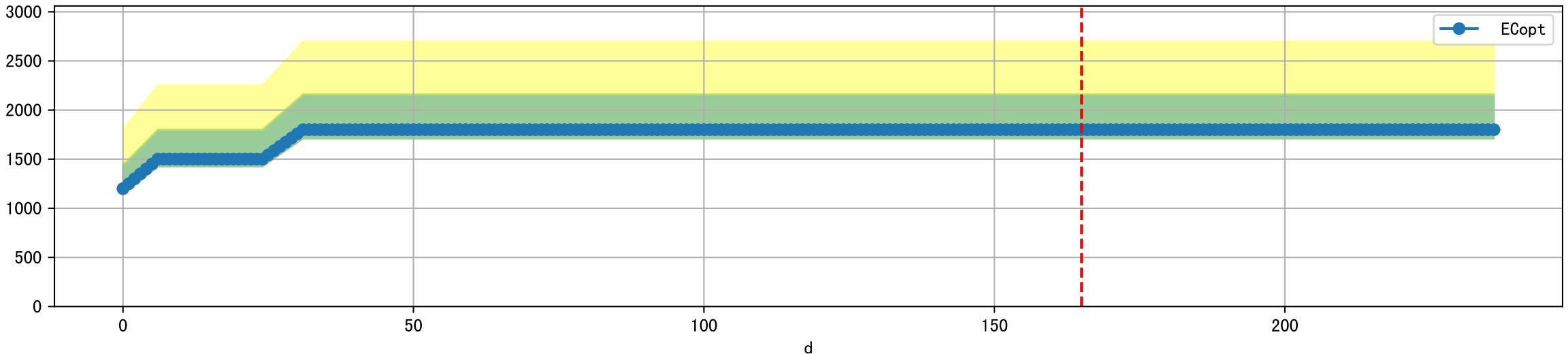




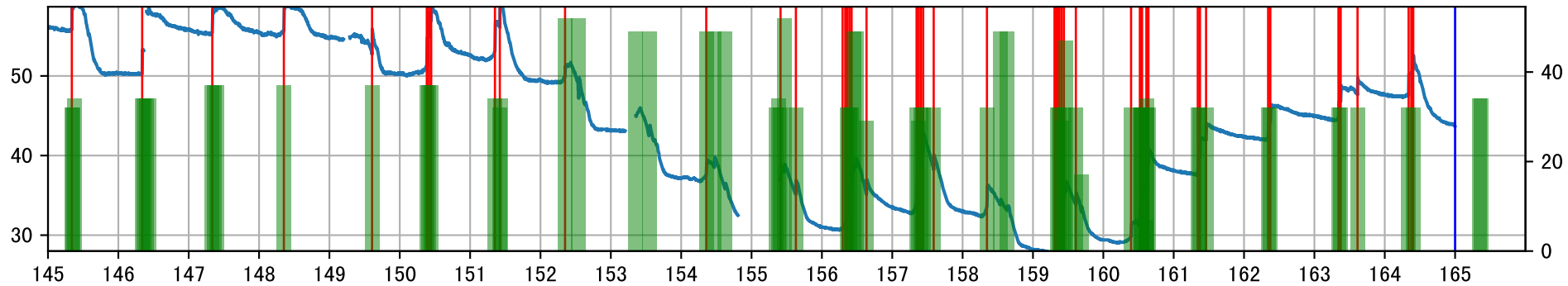
Plot [['EcFgro', 'EcFzExp', 'EcPltng', 'ECdef', 'EcParam', 'water_ec']]



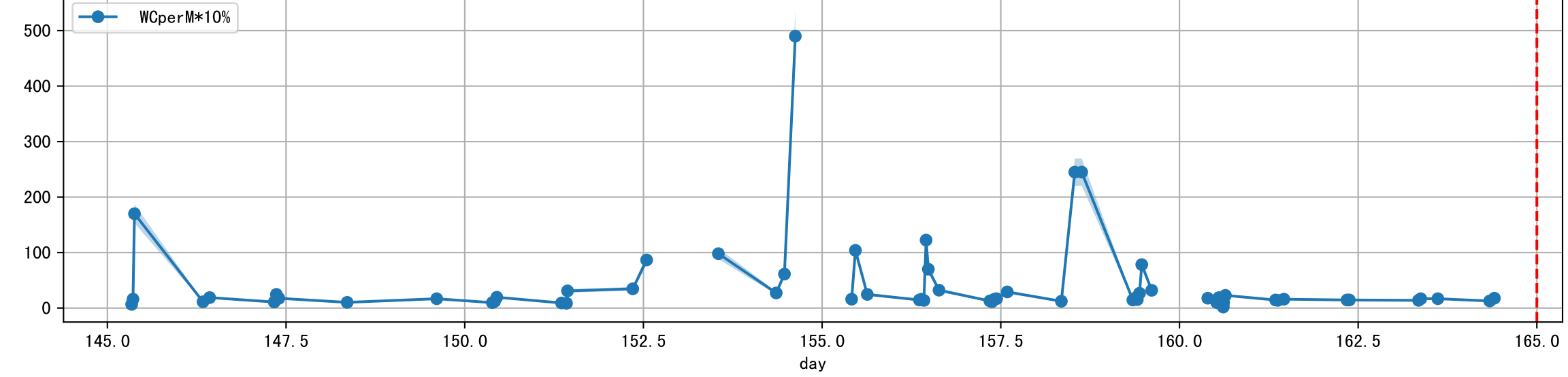
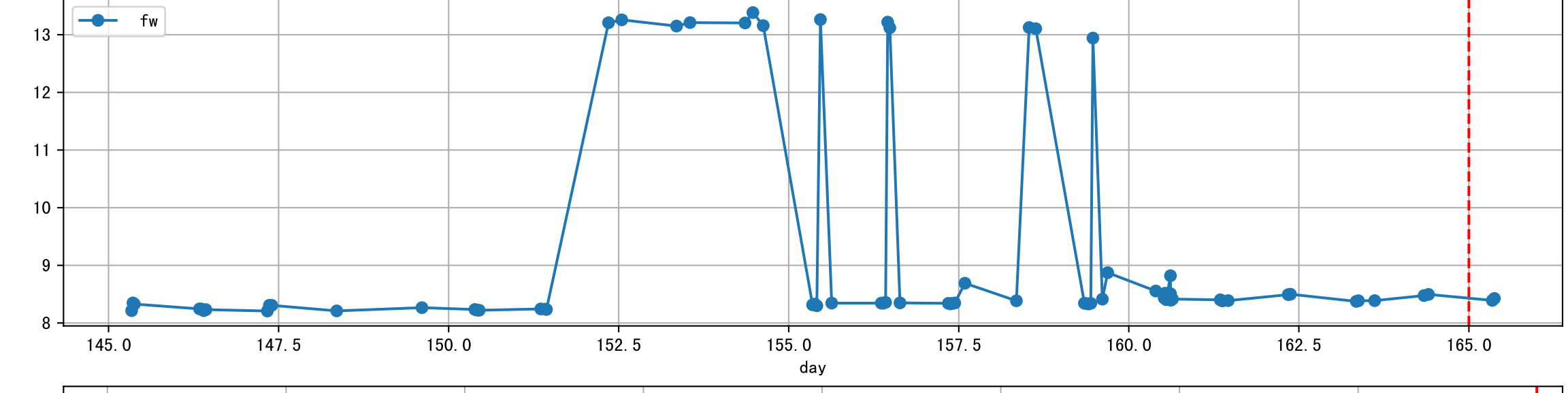
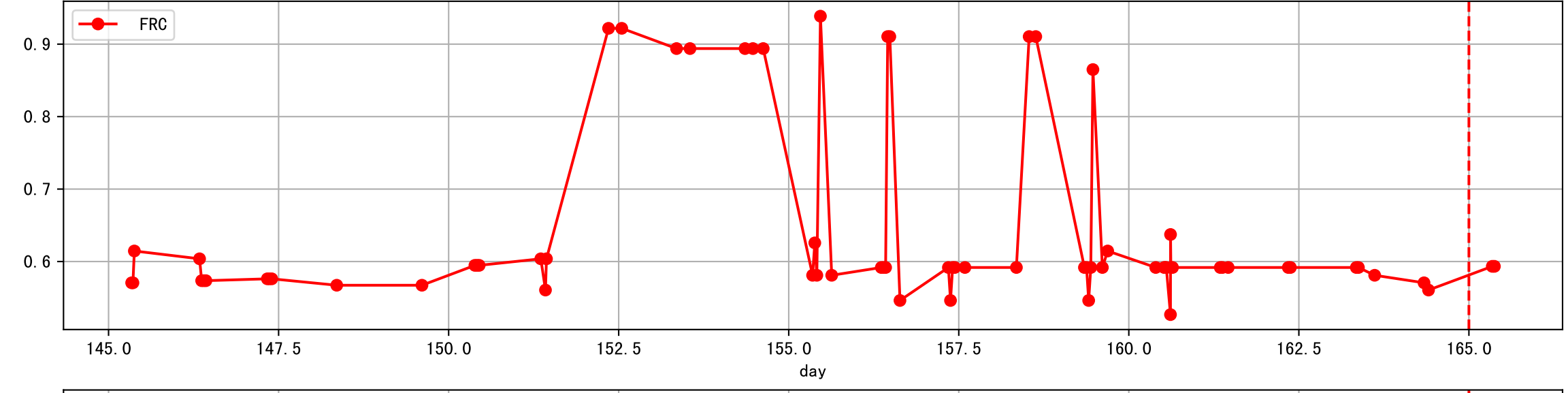
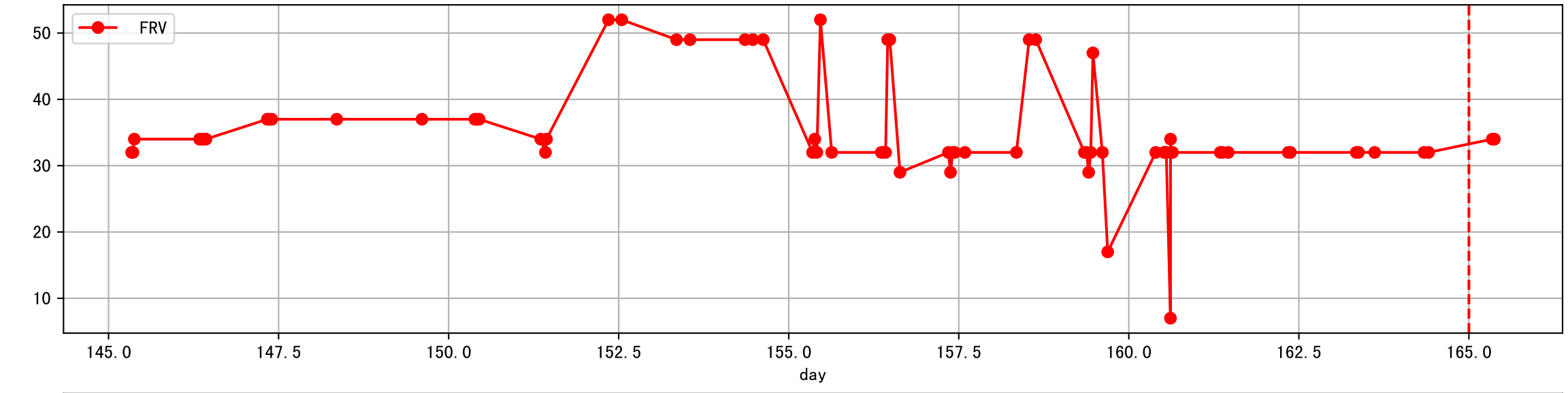
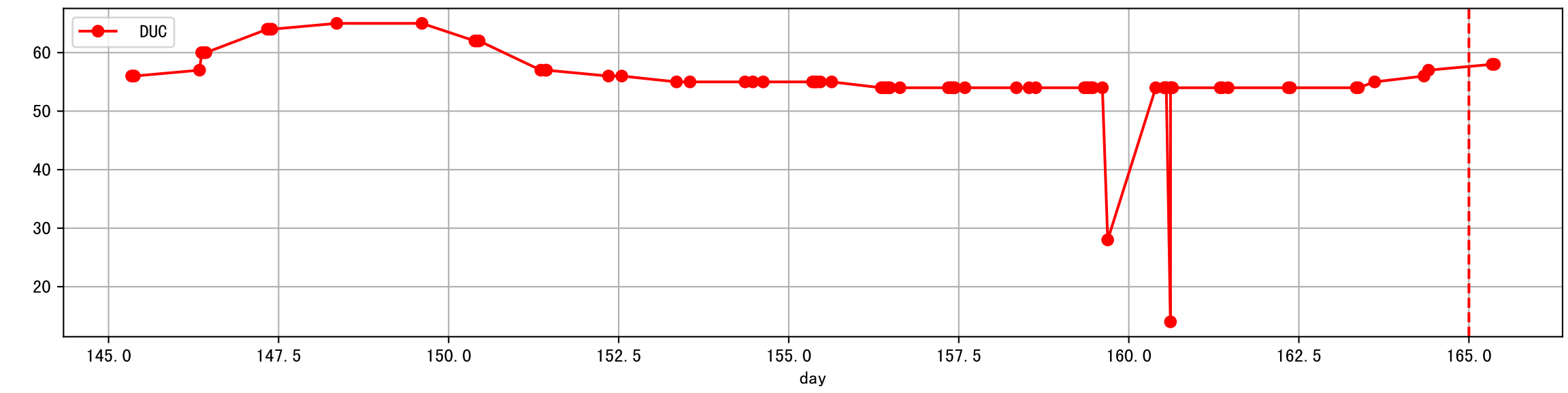
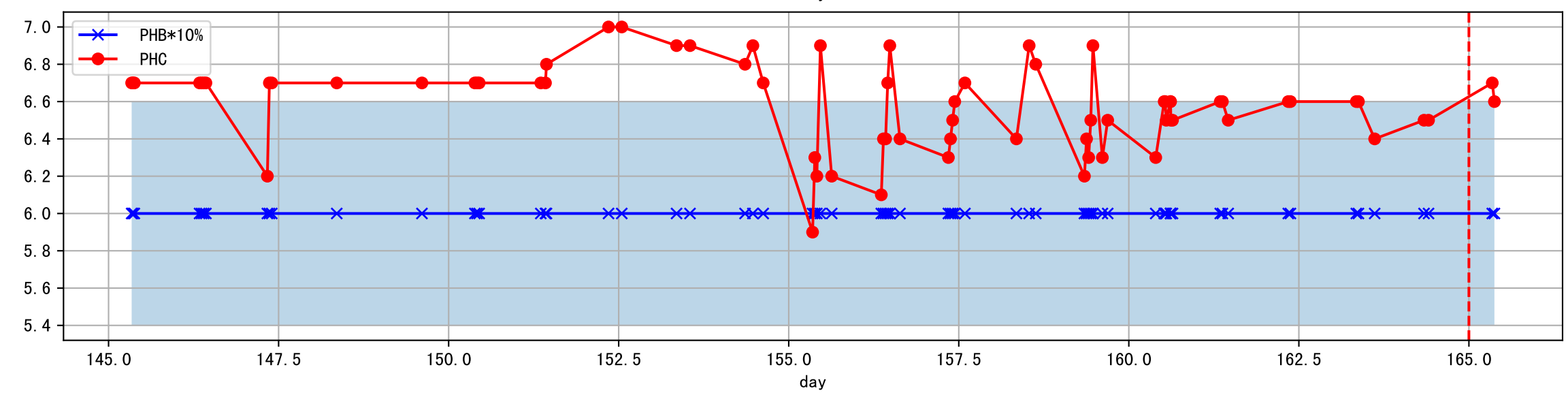
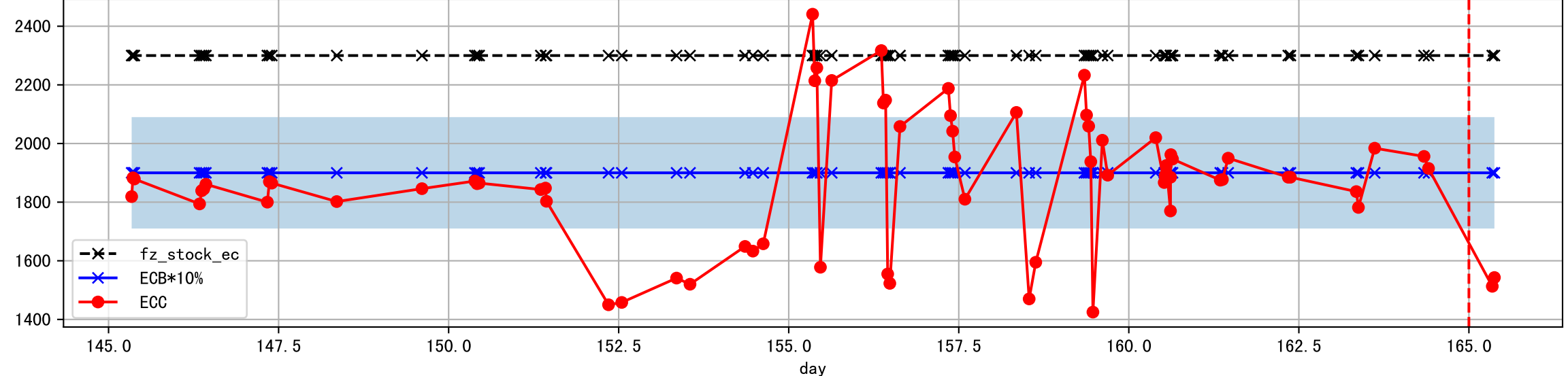
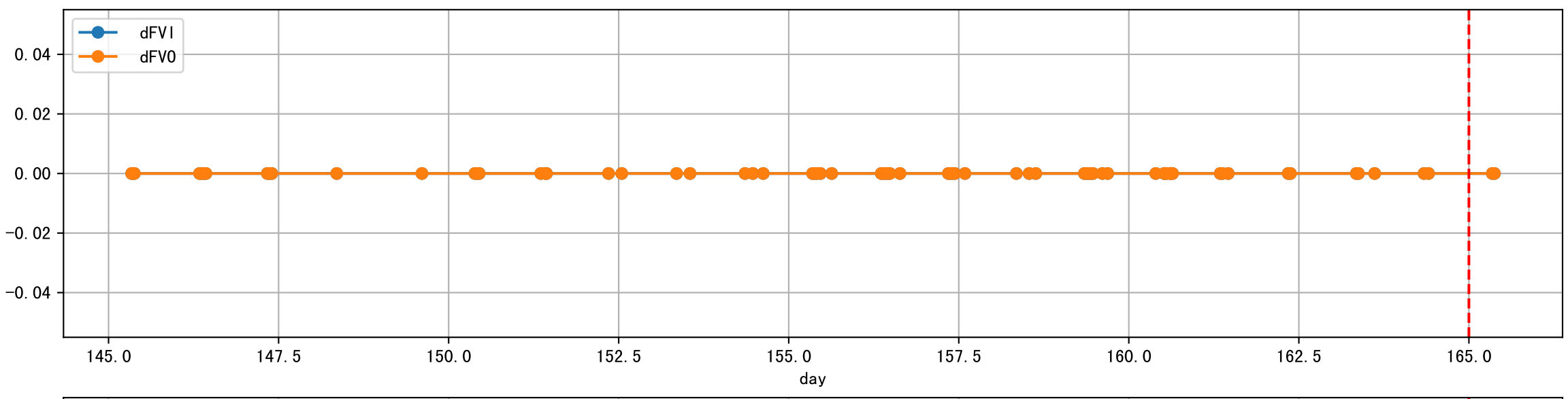
Plot [' ECopt ']



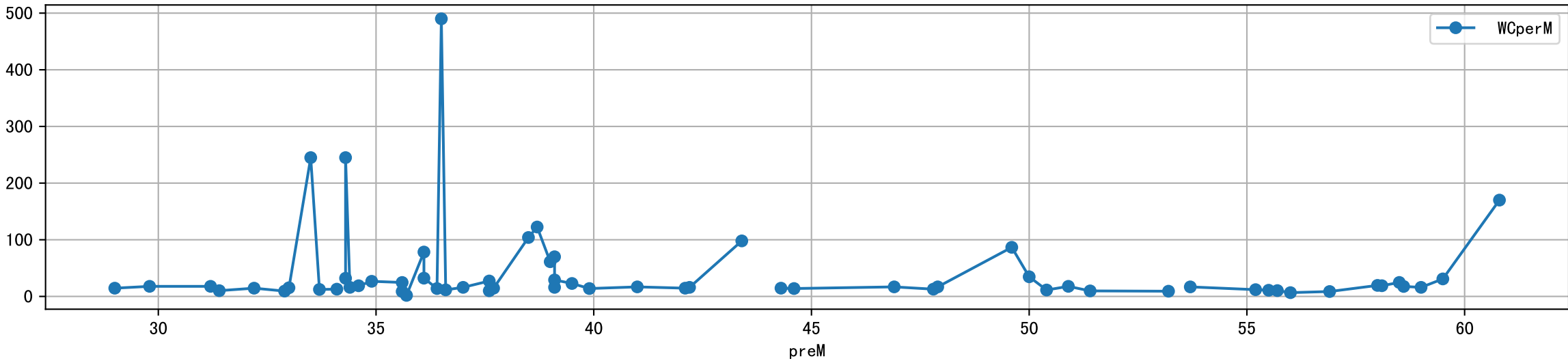
L1A1_1: M_E



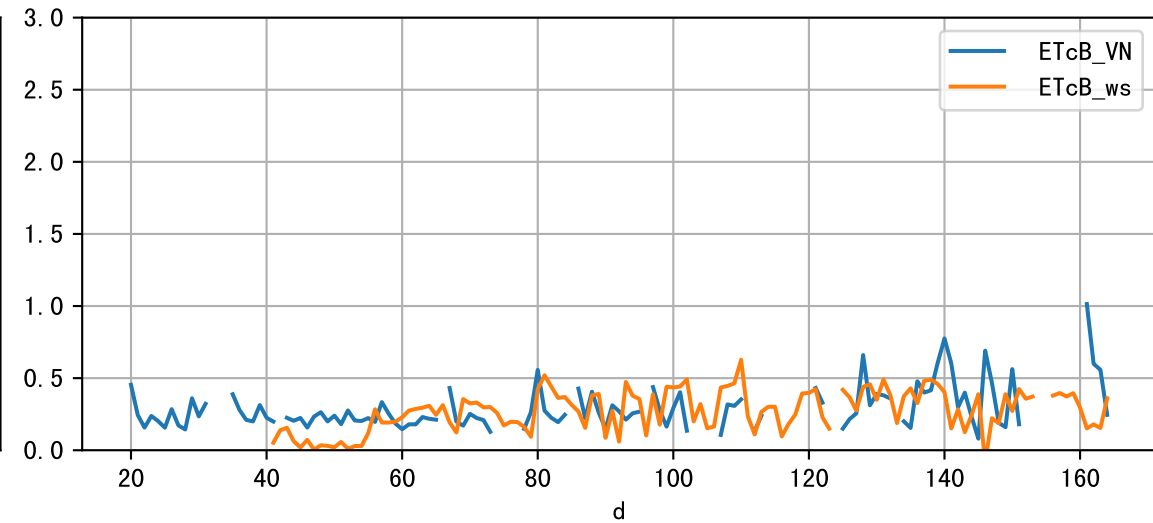
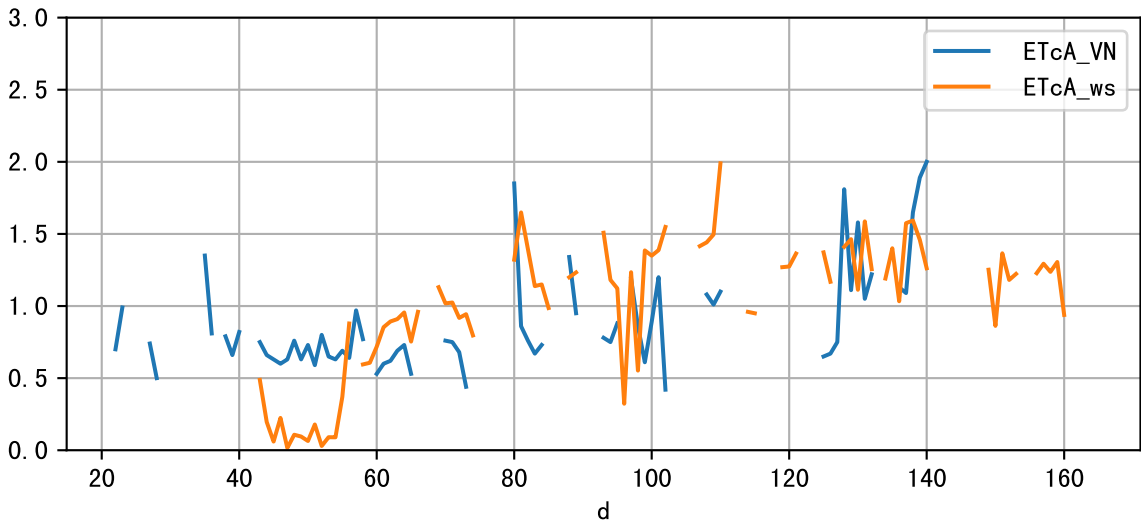
Plot Sensor and FgRec Data



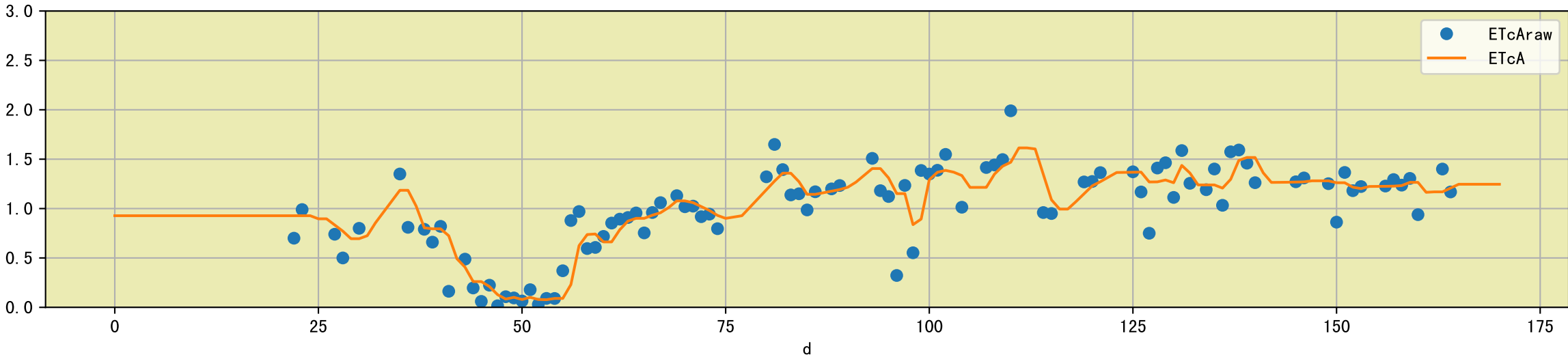
Plot preM vs WCperM



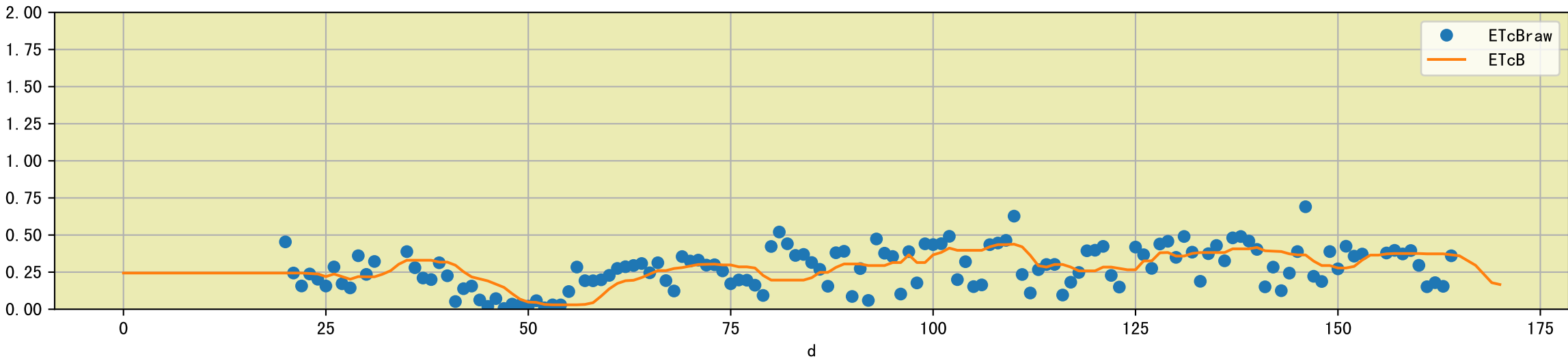
Plot [['ETcA_VN', 'ETcA_ws'], ['ETcB_VN', 'ETcB_ws']]

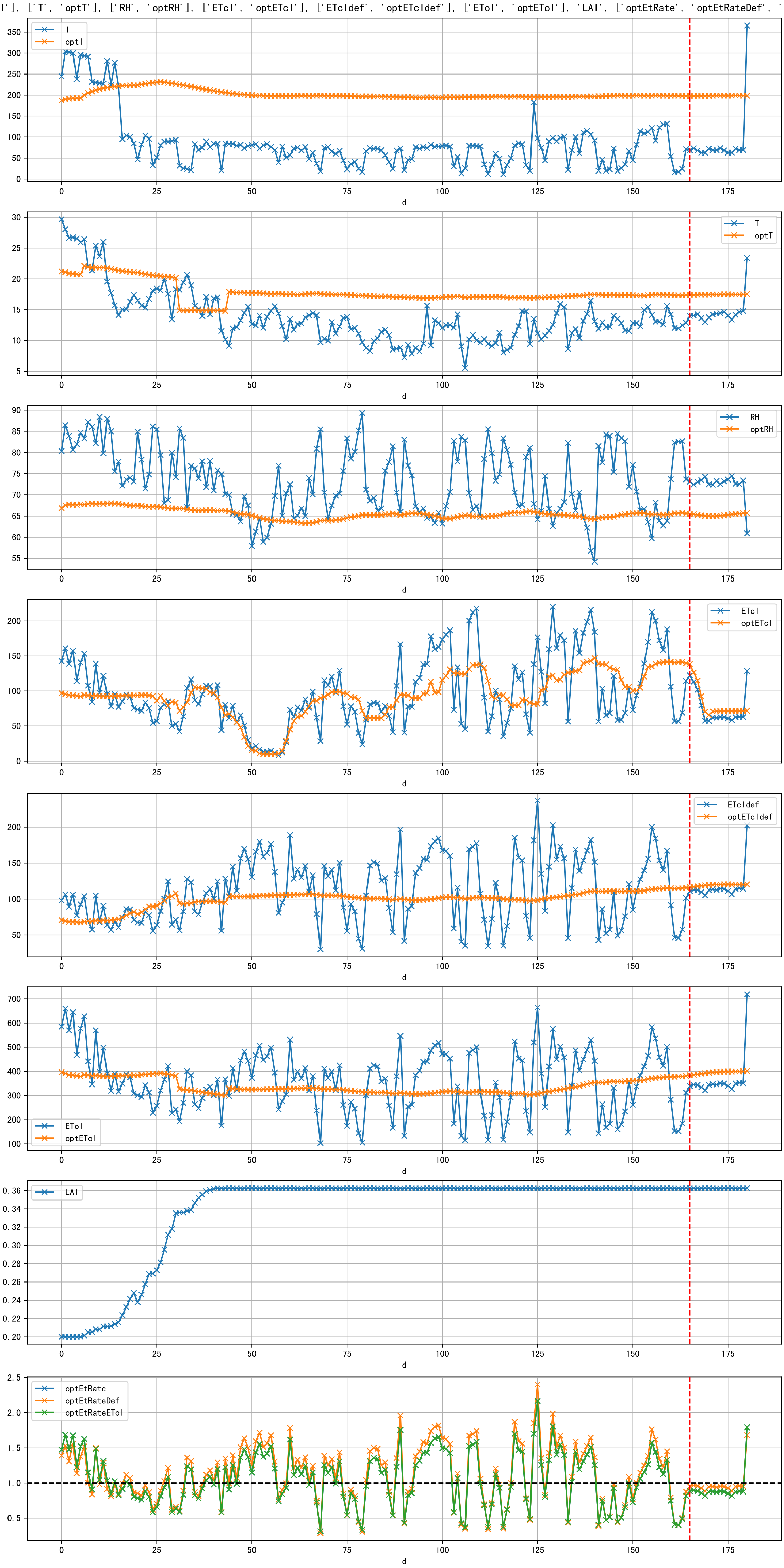


Plot [['ETcAraw:o', 'ETcA']]

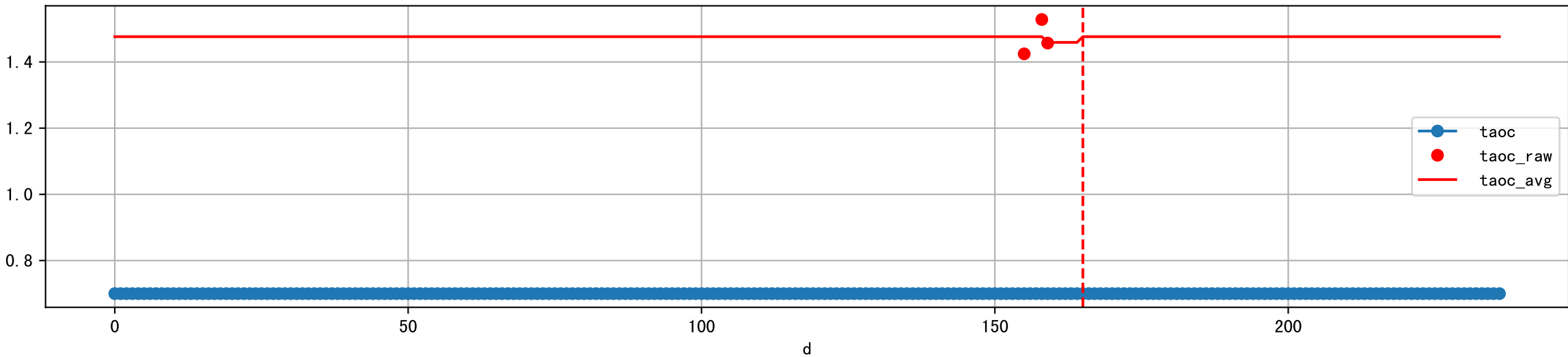


Plot [['ETcBraw:o', 'ETcB']]

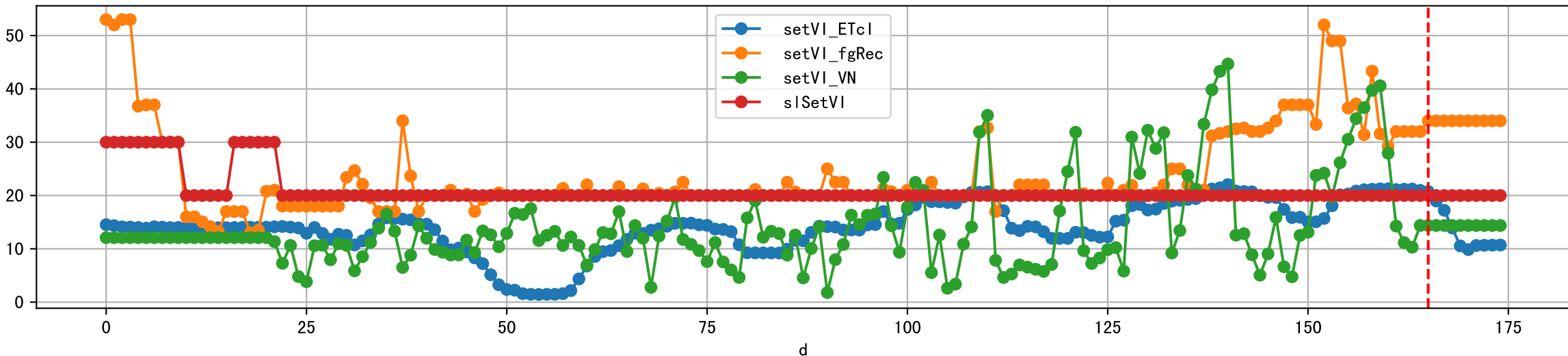




Plot [['taoc', 'taoc_raw:ro', 'taoc_avg:r-']]

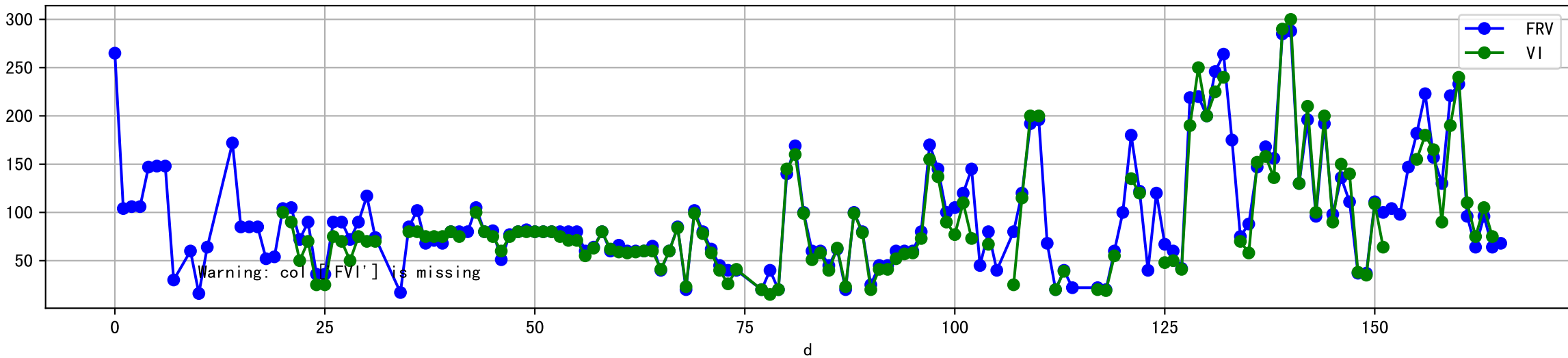


Plot [['setVI_ETcI', 'setVI_fgRec', 'setVI_VN', 'sISetVI']]

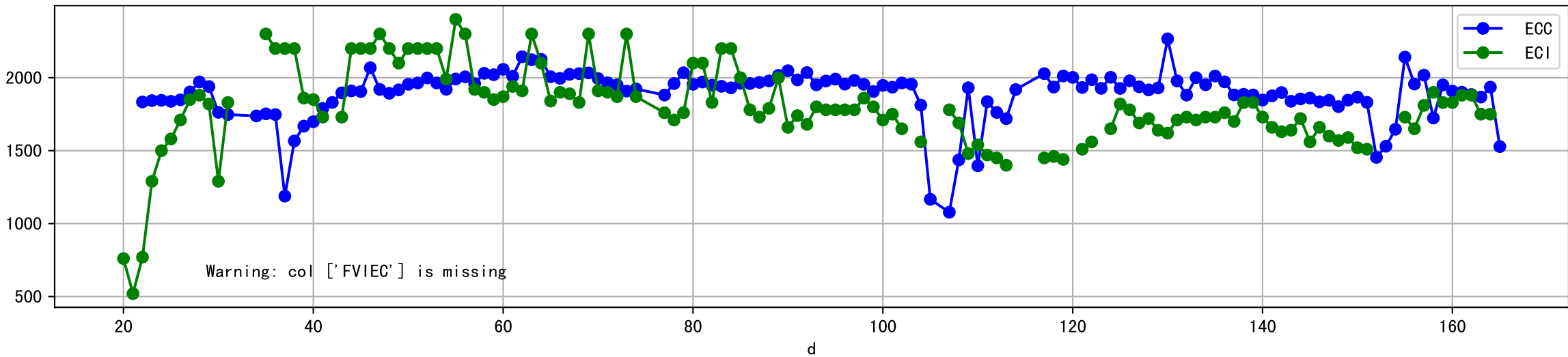




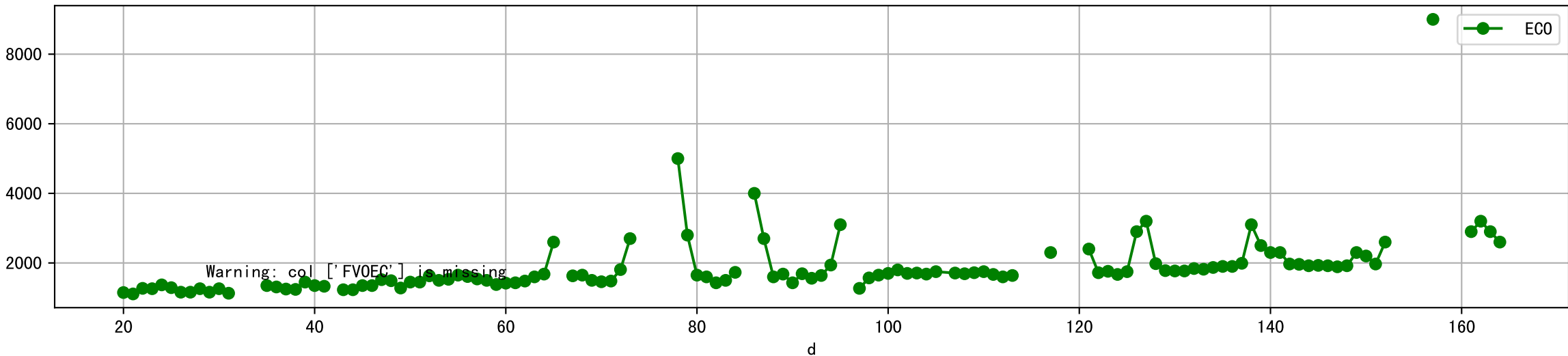
Plot [['FRV:b-o', 'FVI:r-o', 'VI:g-o']]



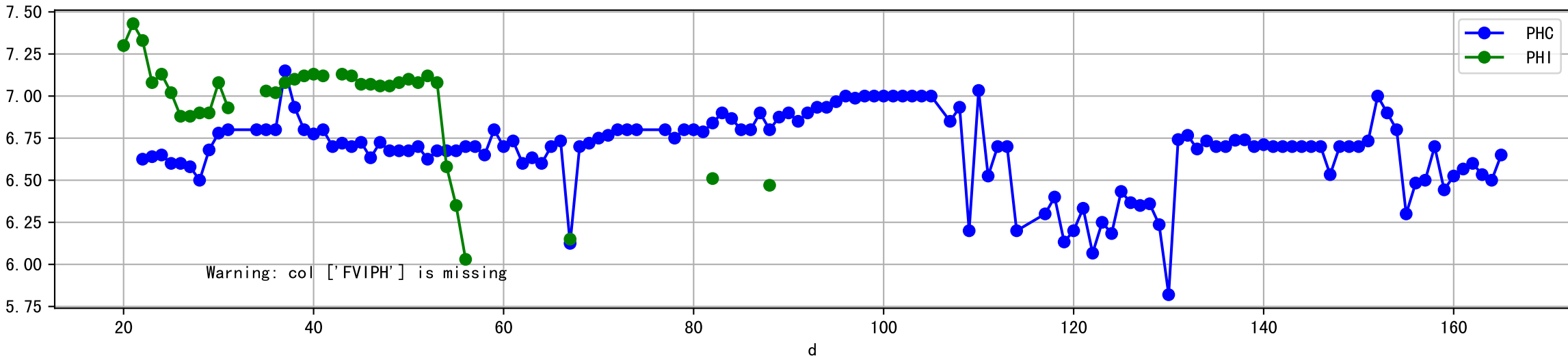
Plot [['ECC:b-o', 'FVIEC:r-o', 'ECI:g-o']]



Plot [[' FVOEC:r-o', ' ECO:g-o']]



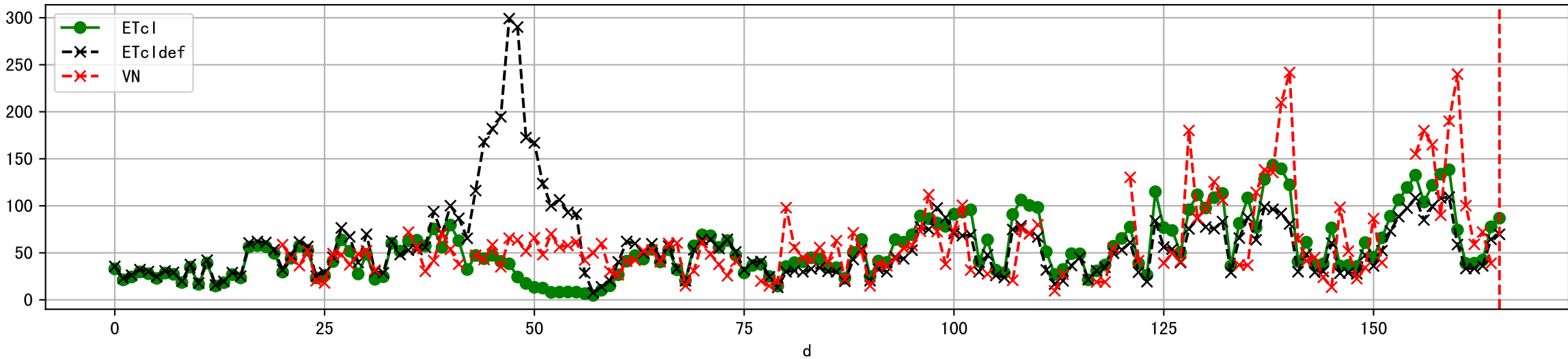
Plot [['PHC:b-o', 'FVIPH:r-o', 'PHI:g-o']]



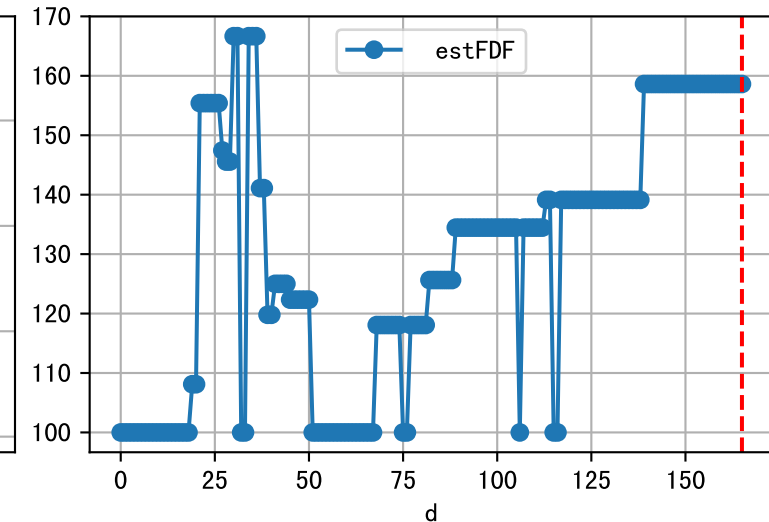
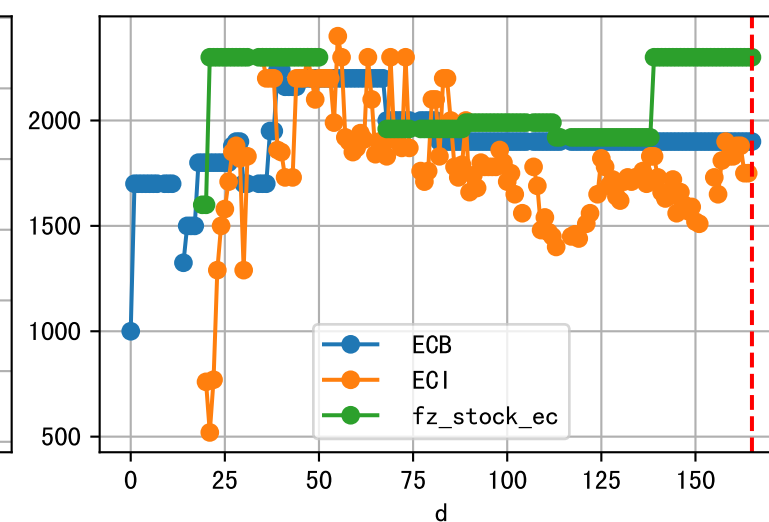
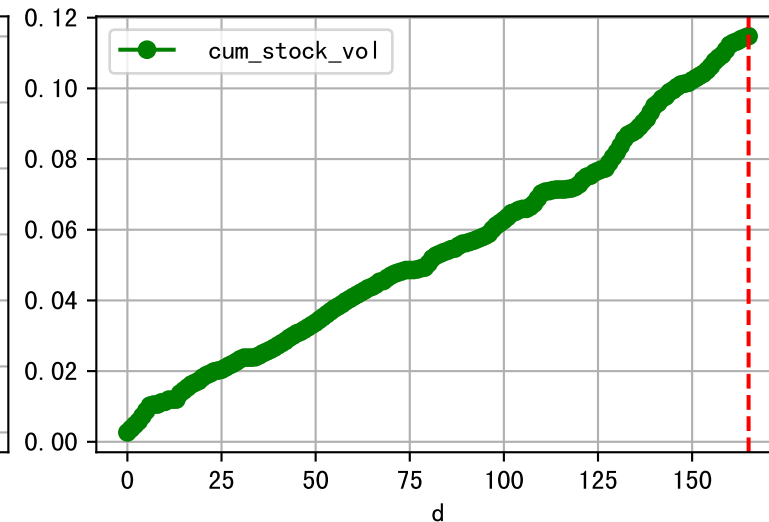
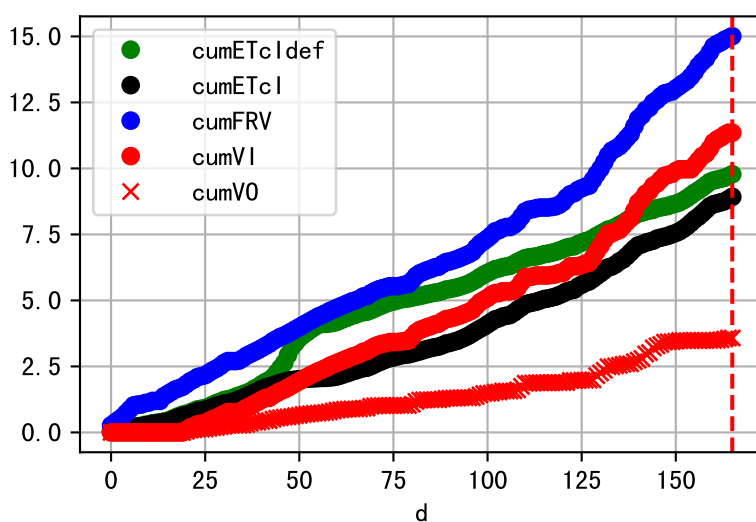
Plot [[' FVOPH:r-o' , ' PHO:g-o']]



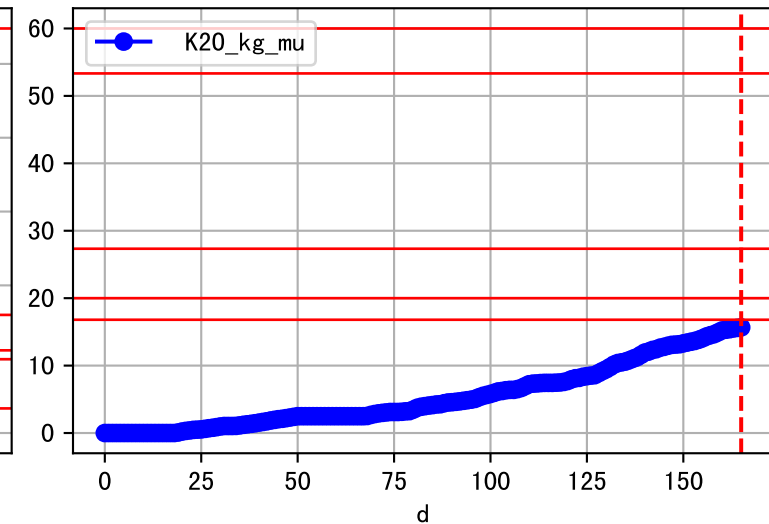
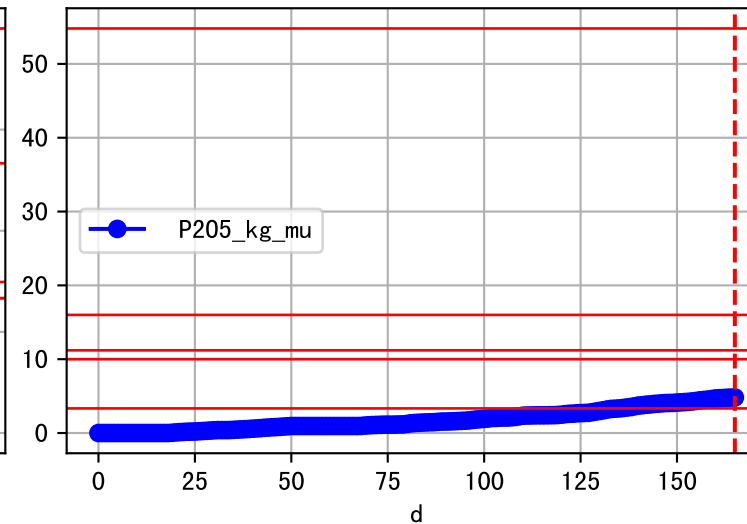
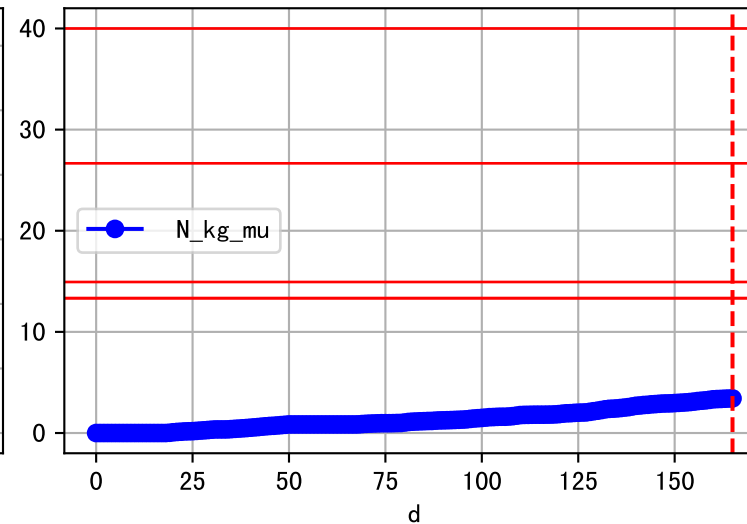
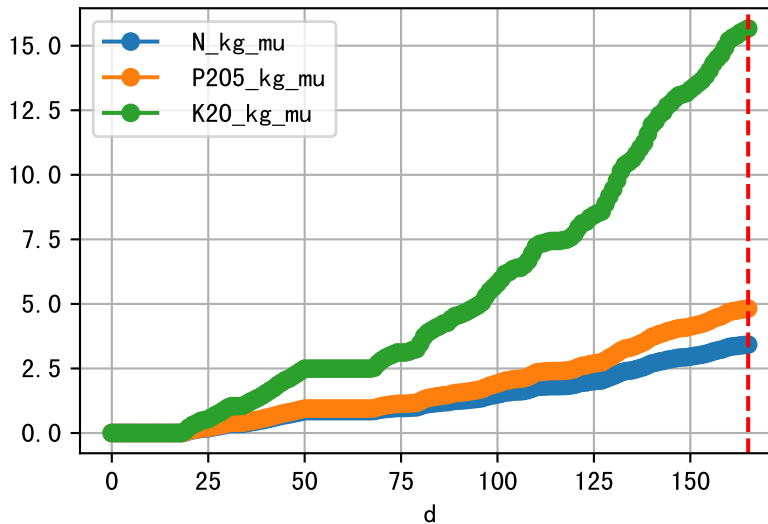
Plot ET/VN



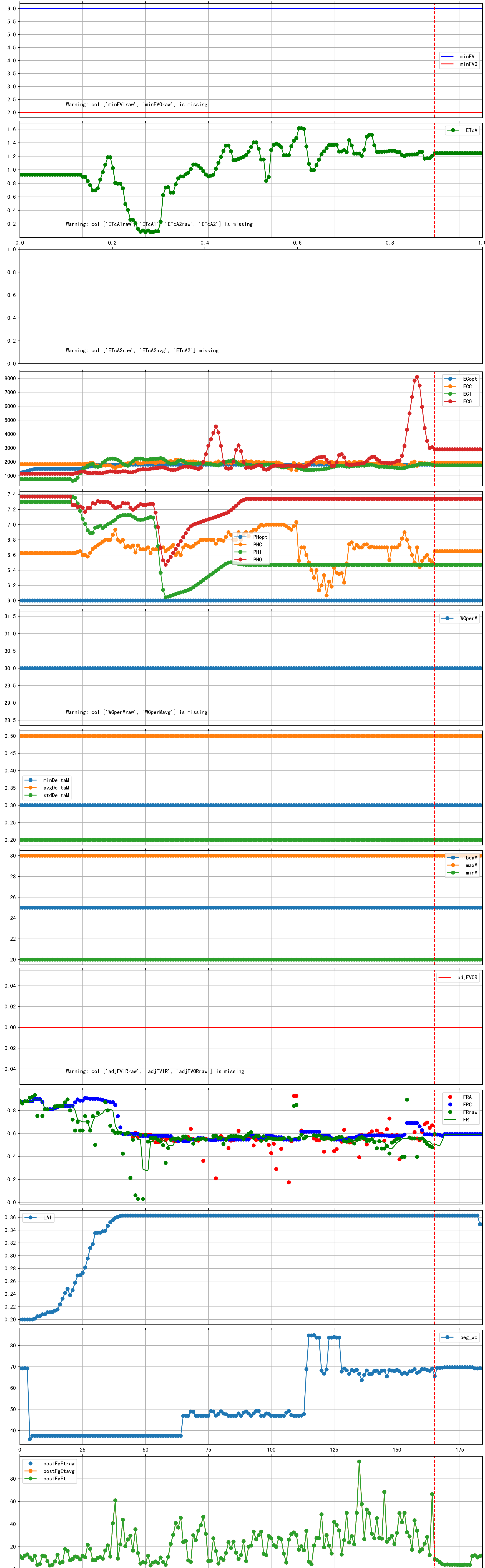
Plot Fv and fertilizer usage

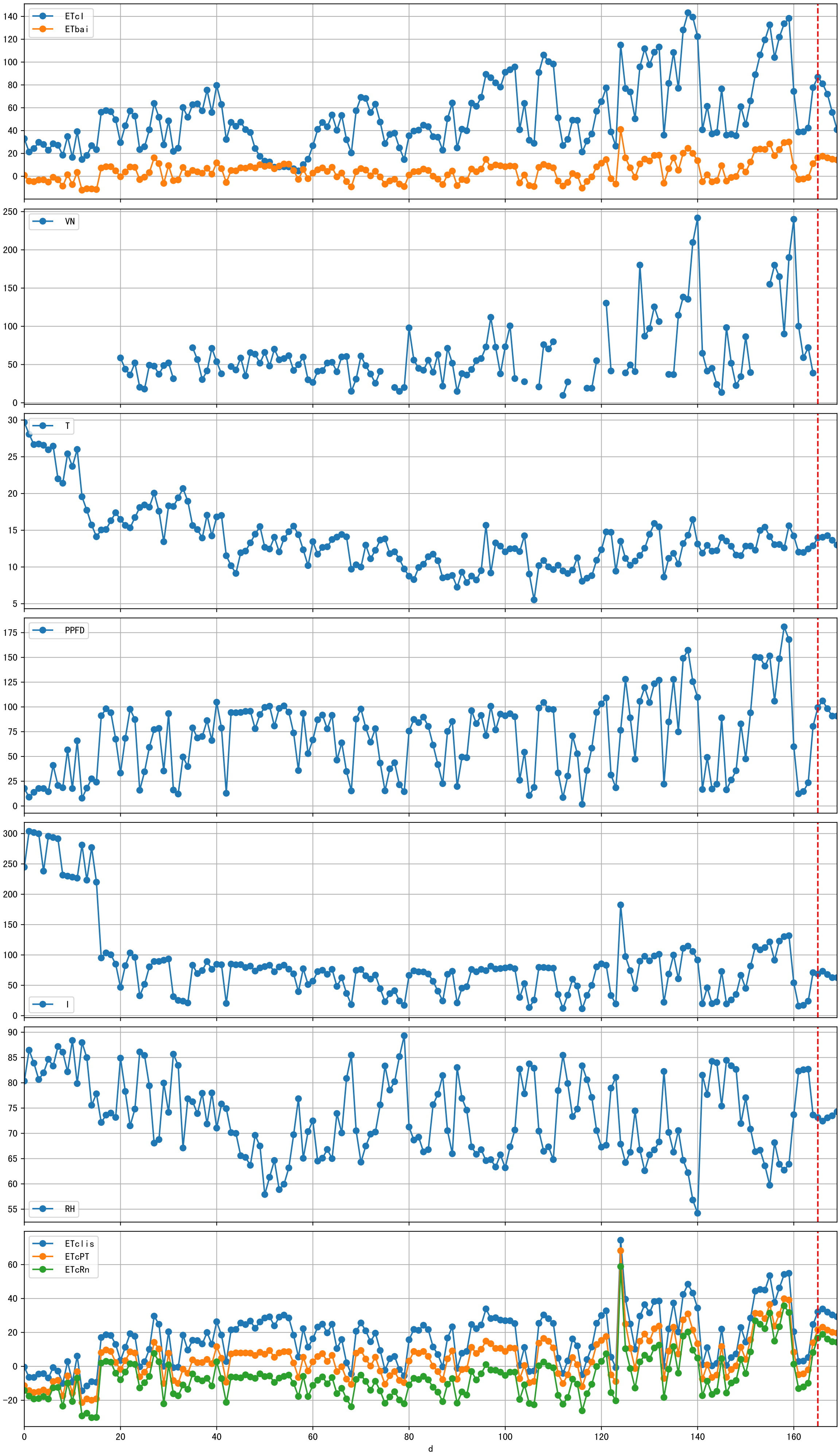


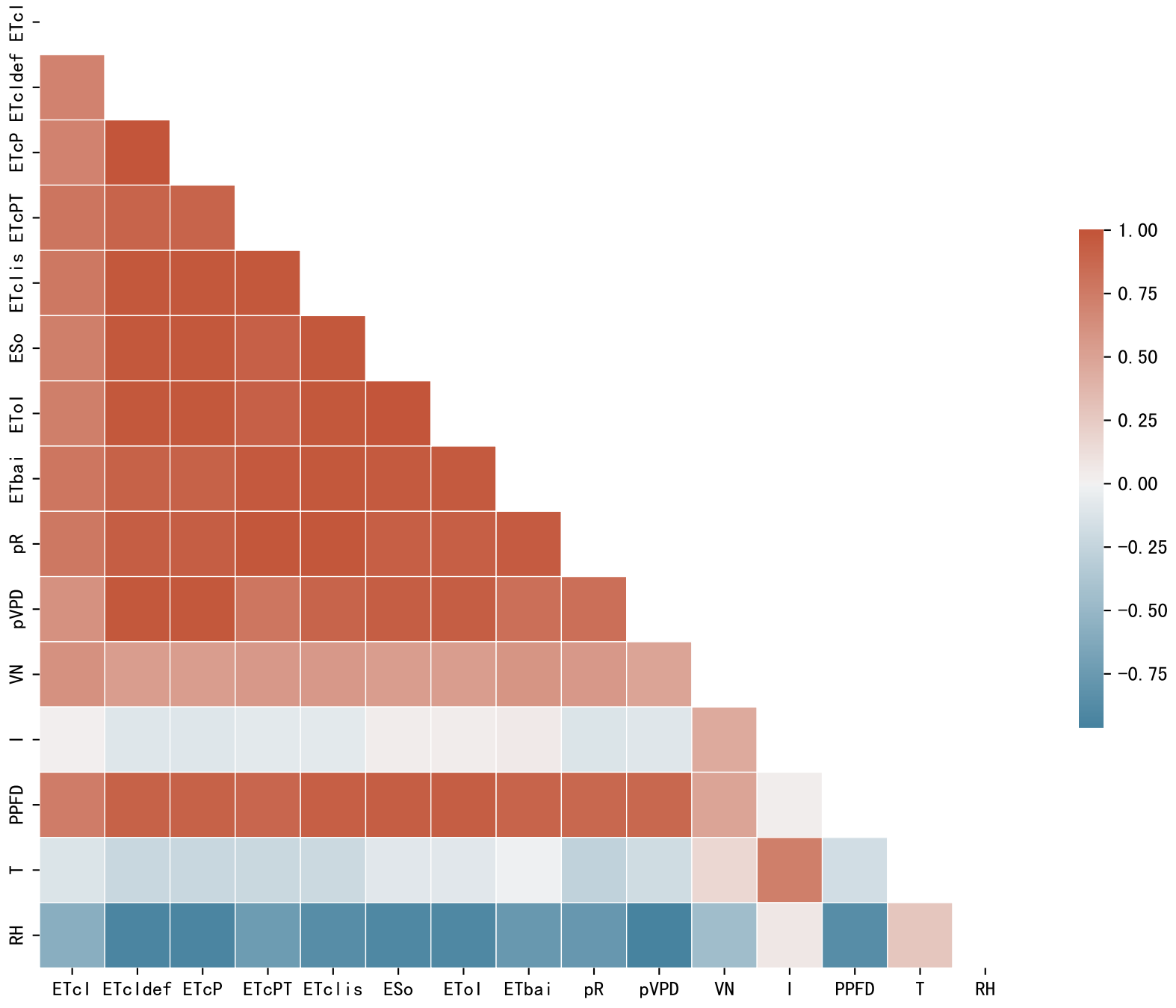
Fertilizer Range Source: kerleyL, kerleyH, UnivFL, TNAI, Haifa

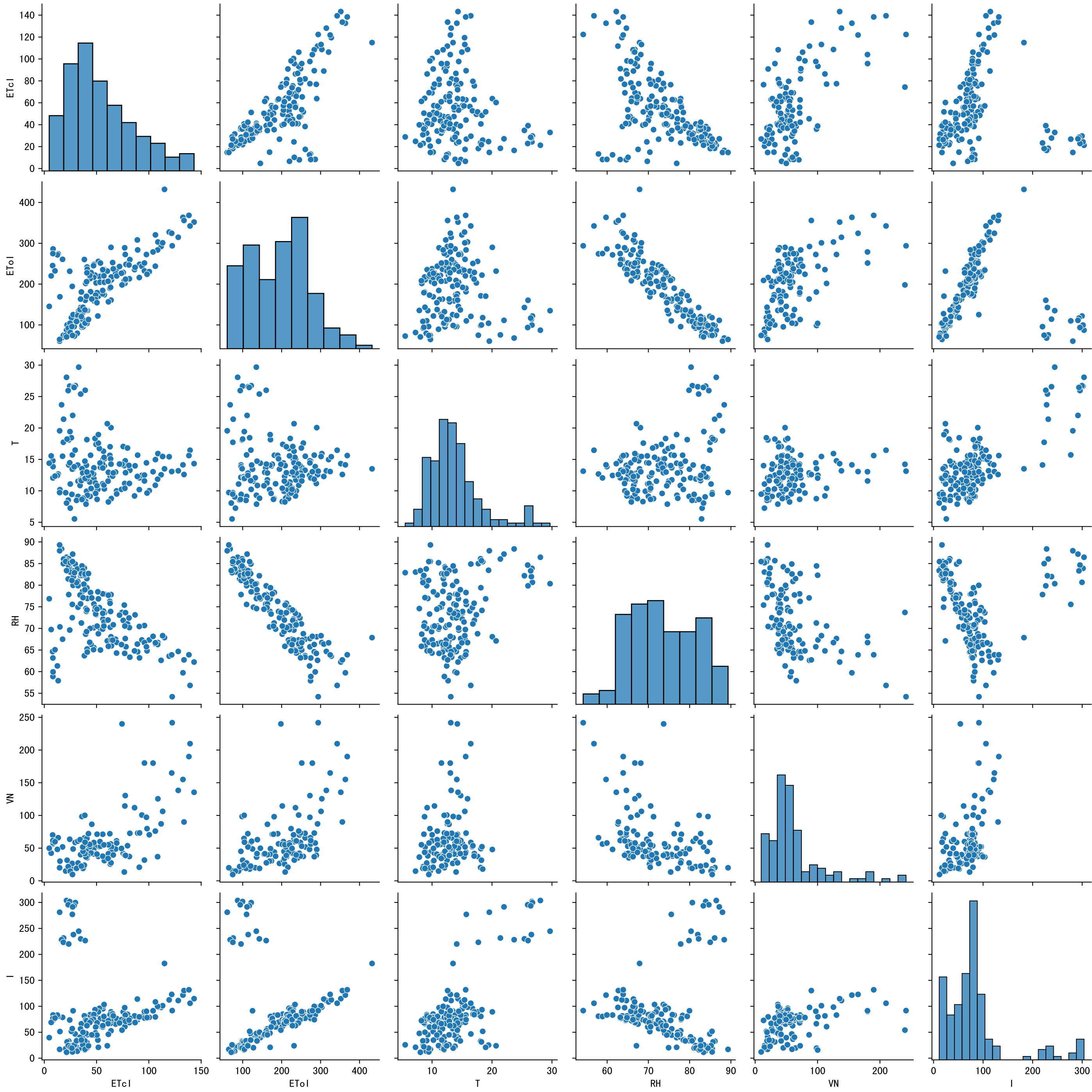


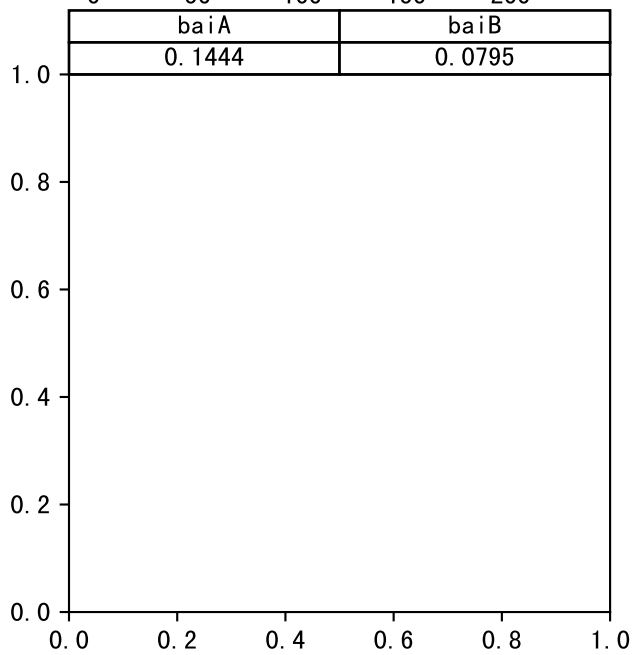
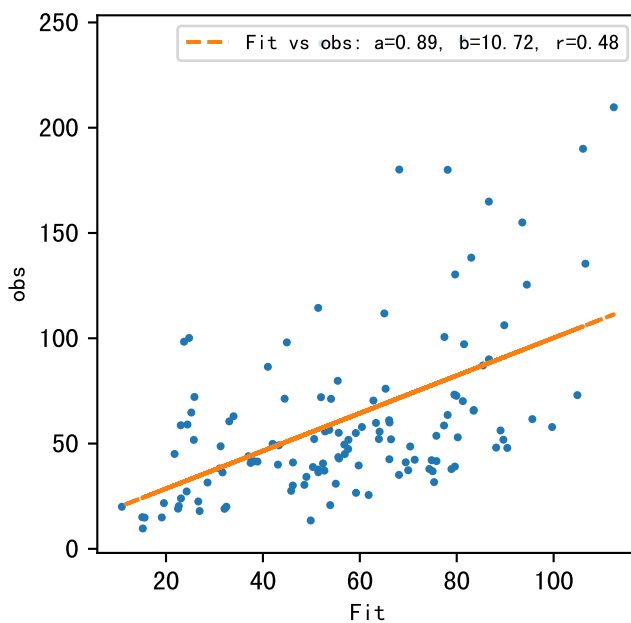
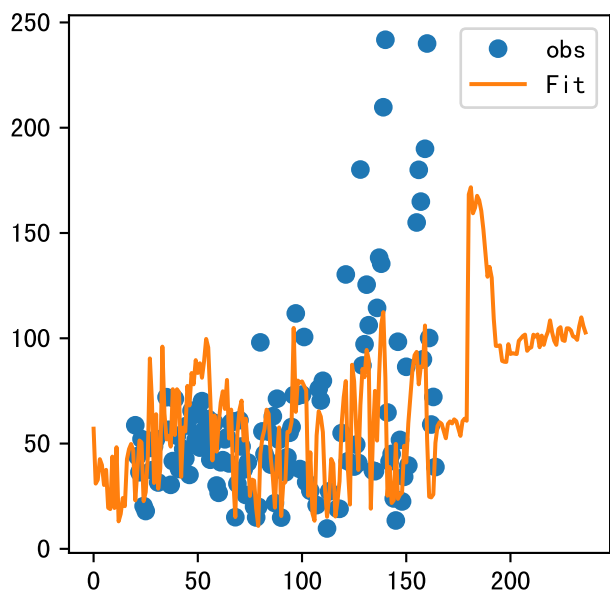
Trend plot for LIA1_1

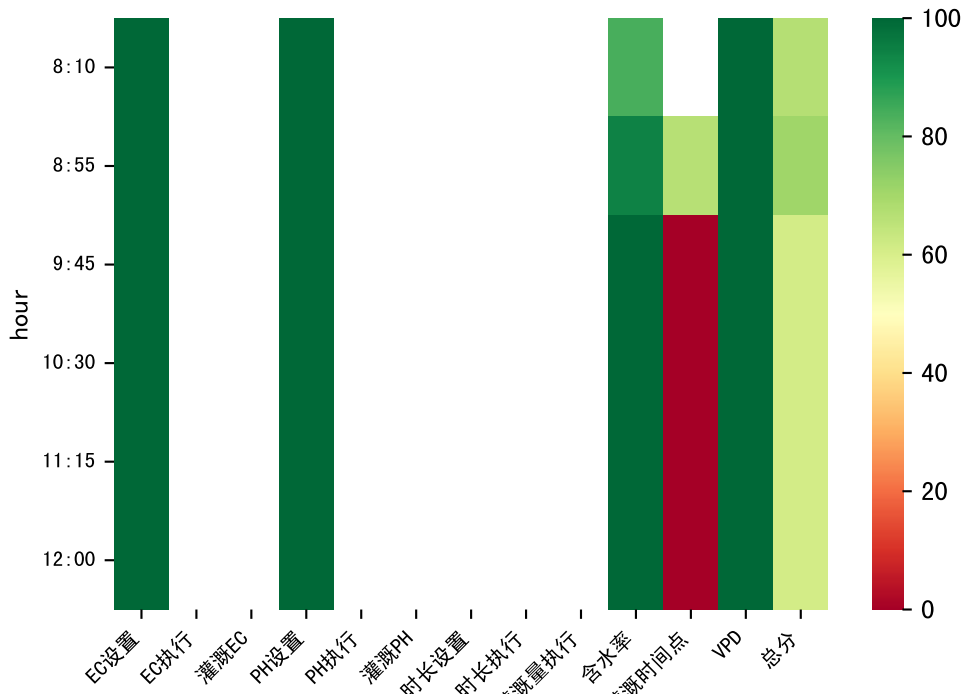




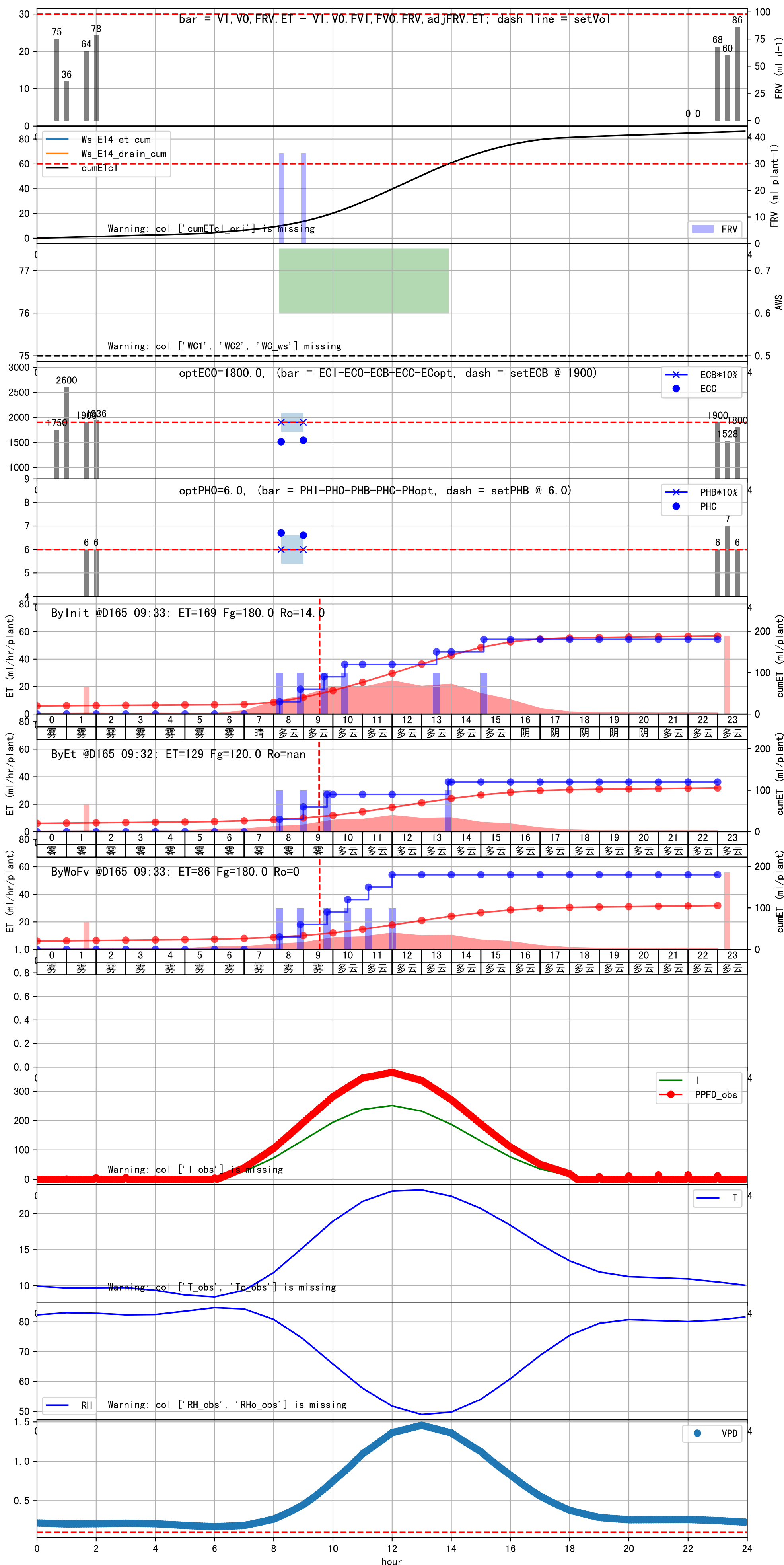


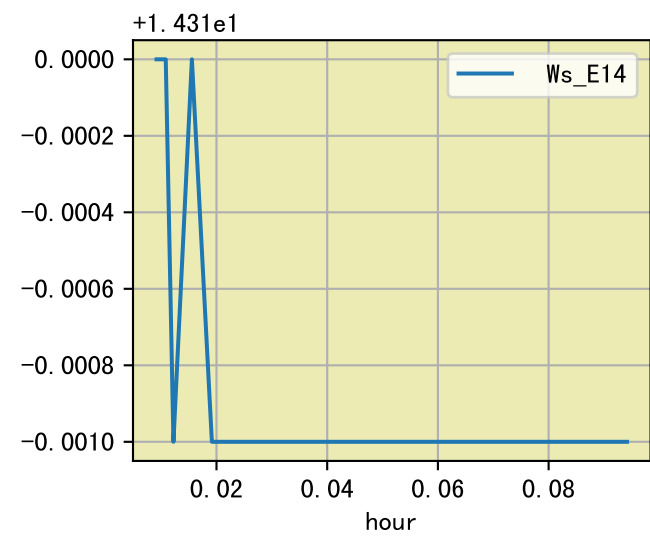


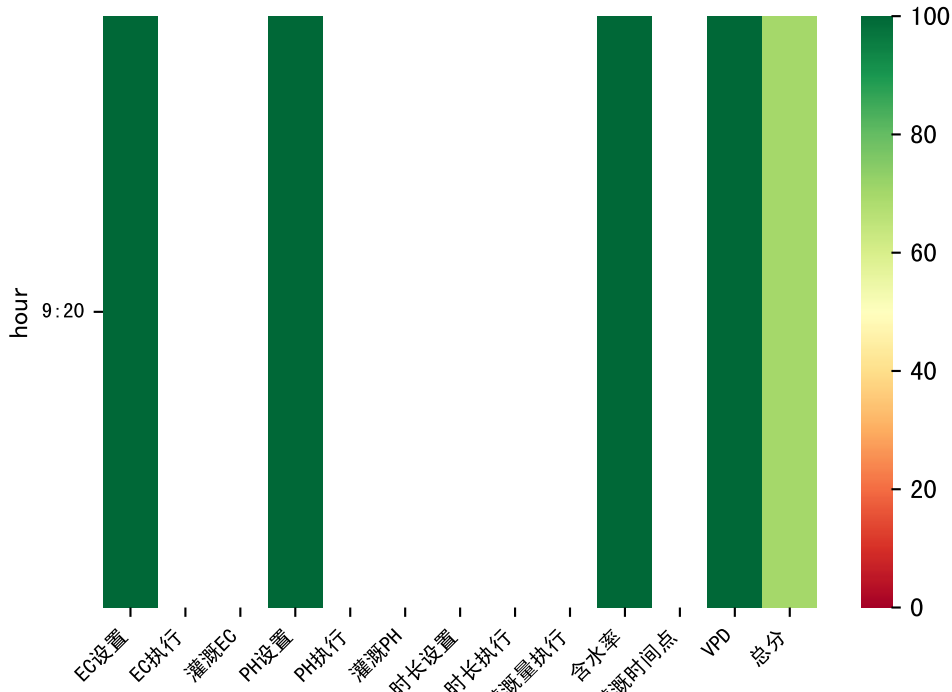




时间	灌溉时长(秒)	灌溉量(毫升/株)	灌溉总量(方/次)	天气	注释
08:10	59	30.0	0.122	雾	假设 未知程序 (未用进回液传感器) (预期回液 无)
08:55	59	30.0	0.122	雾	假设 未知程序 (未用进回液传感器) (预期回液 无)
09:45	59	30.0	0.122	雾	待执行 自主 (未用进回液传感器) (预期回液 无)
10:30	59	30.0	0.122	多云	假设 自主 (未用进回液传感器) (预期回液 无)
11:15	59	30.0	0.122	多云	假设 自主 (未用进回液传感器) (预期回液 无)
12:00	59	30.0	0.122	多云	假设 自主 (未用进回液传感器) (预期回液 无)
总计	354.0 (6次)	180.0			建议进液EC: 1900, PH: 6.0

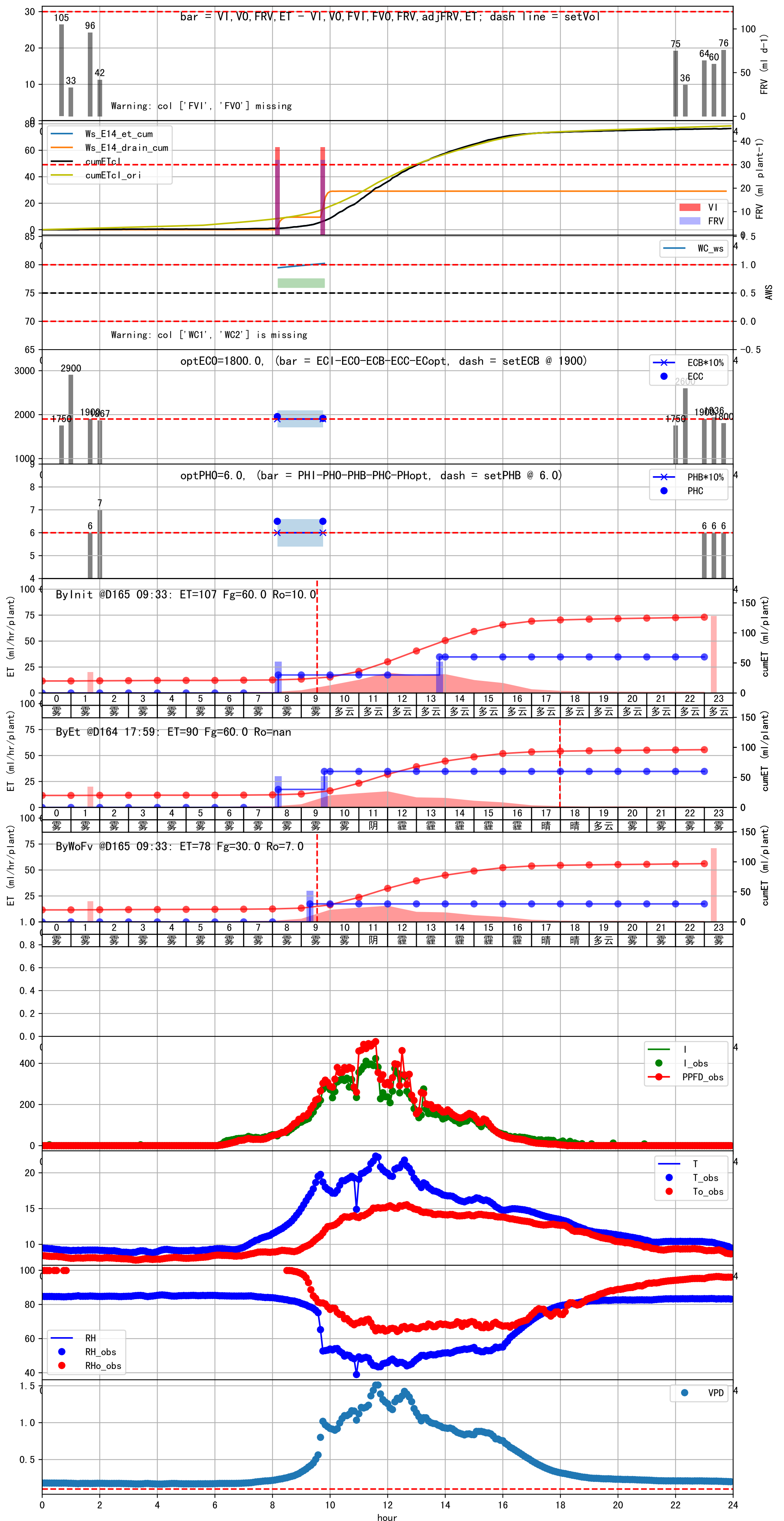


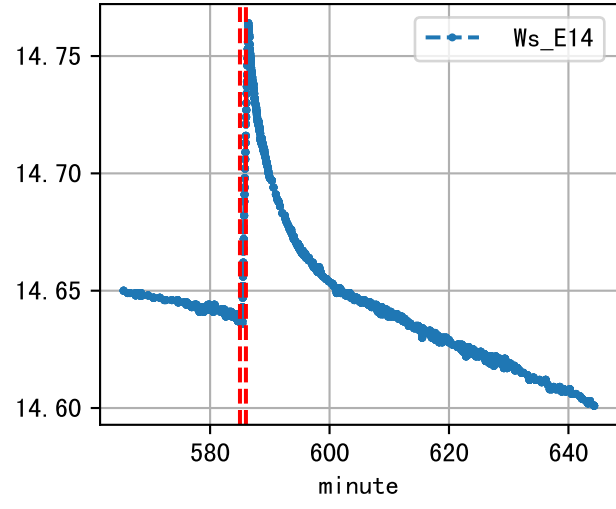
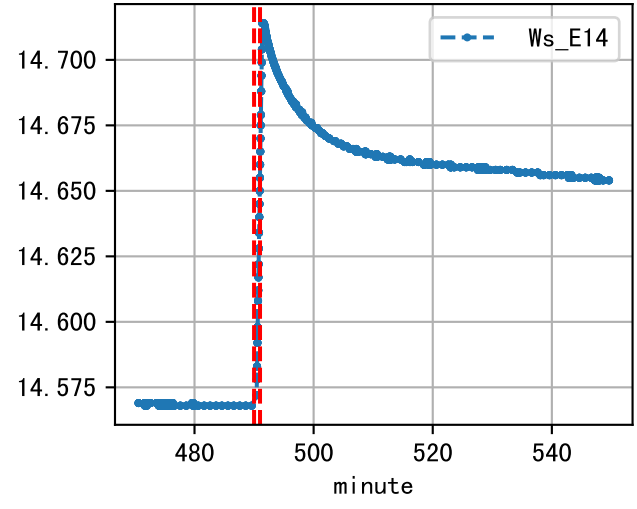
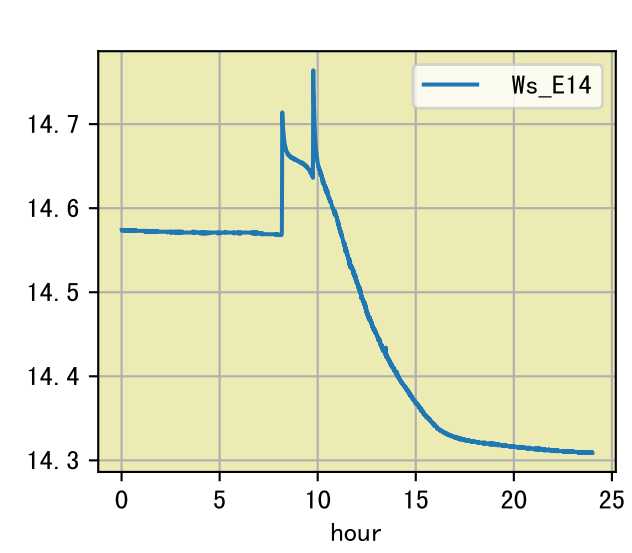
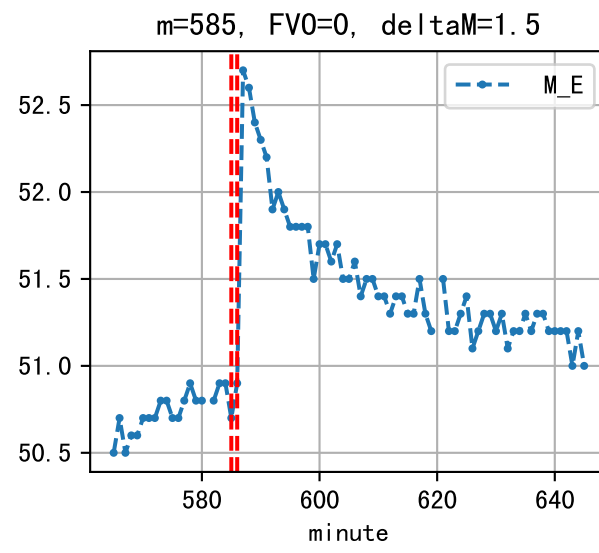
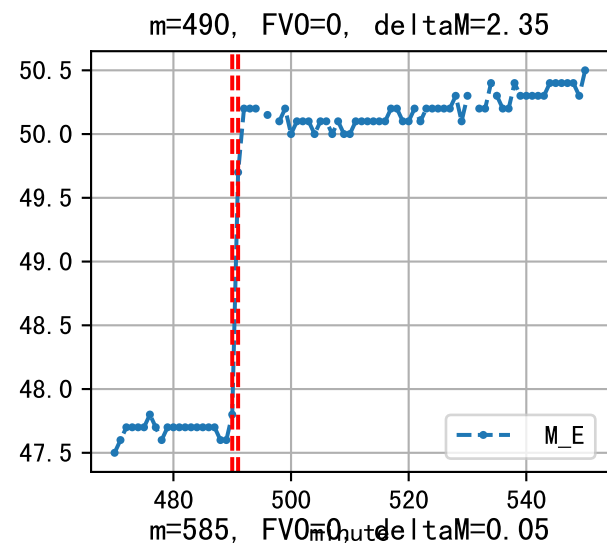
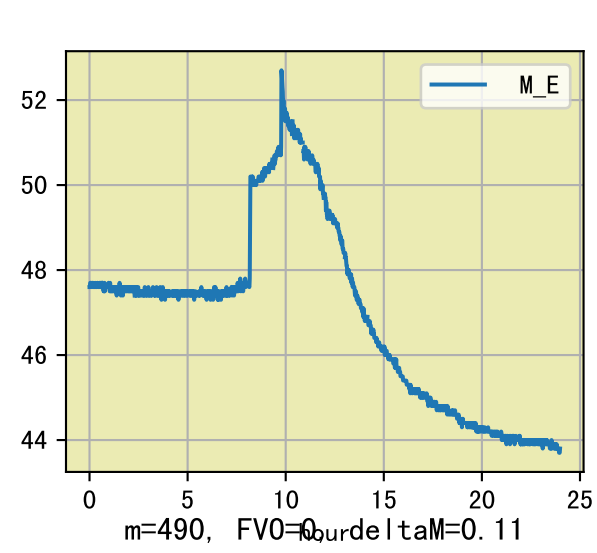


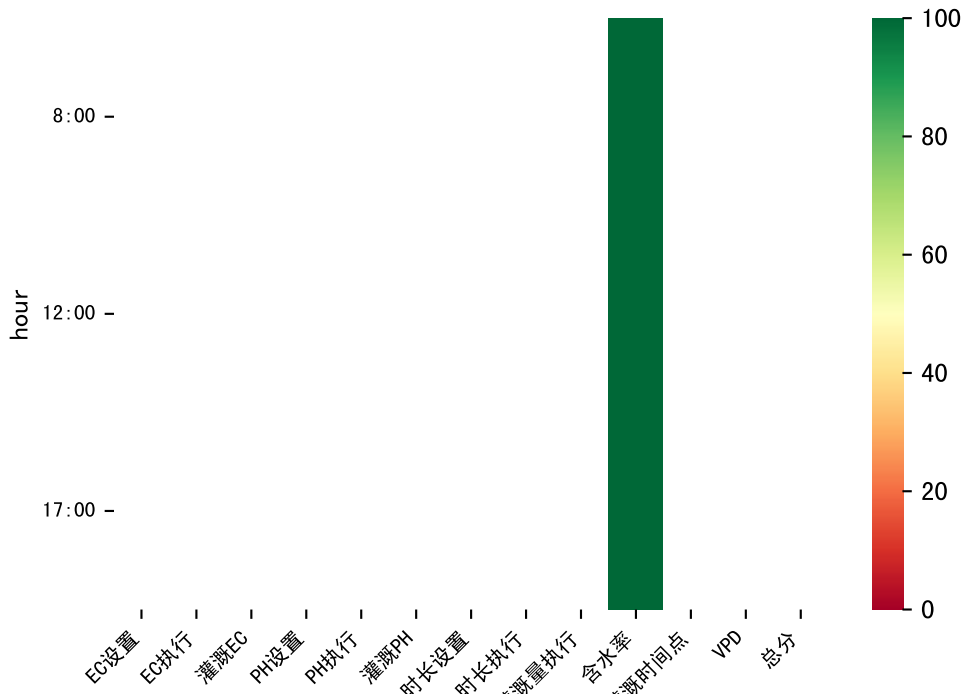


L1A1

时间	灌溉时长(秒)	灌溉量(毫升/株)	灌溉总量(方/次)	天气	注释
9:20	57	30.0	0.122	雾	假设 未知程序 (未用进回液传感器) (预期回液 7 ml/株)
总计	57.0 (1次)	30.0			建议进液EC: 1900, PH: 6.0

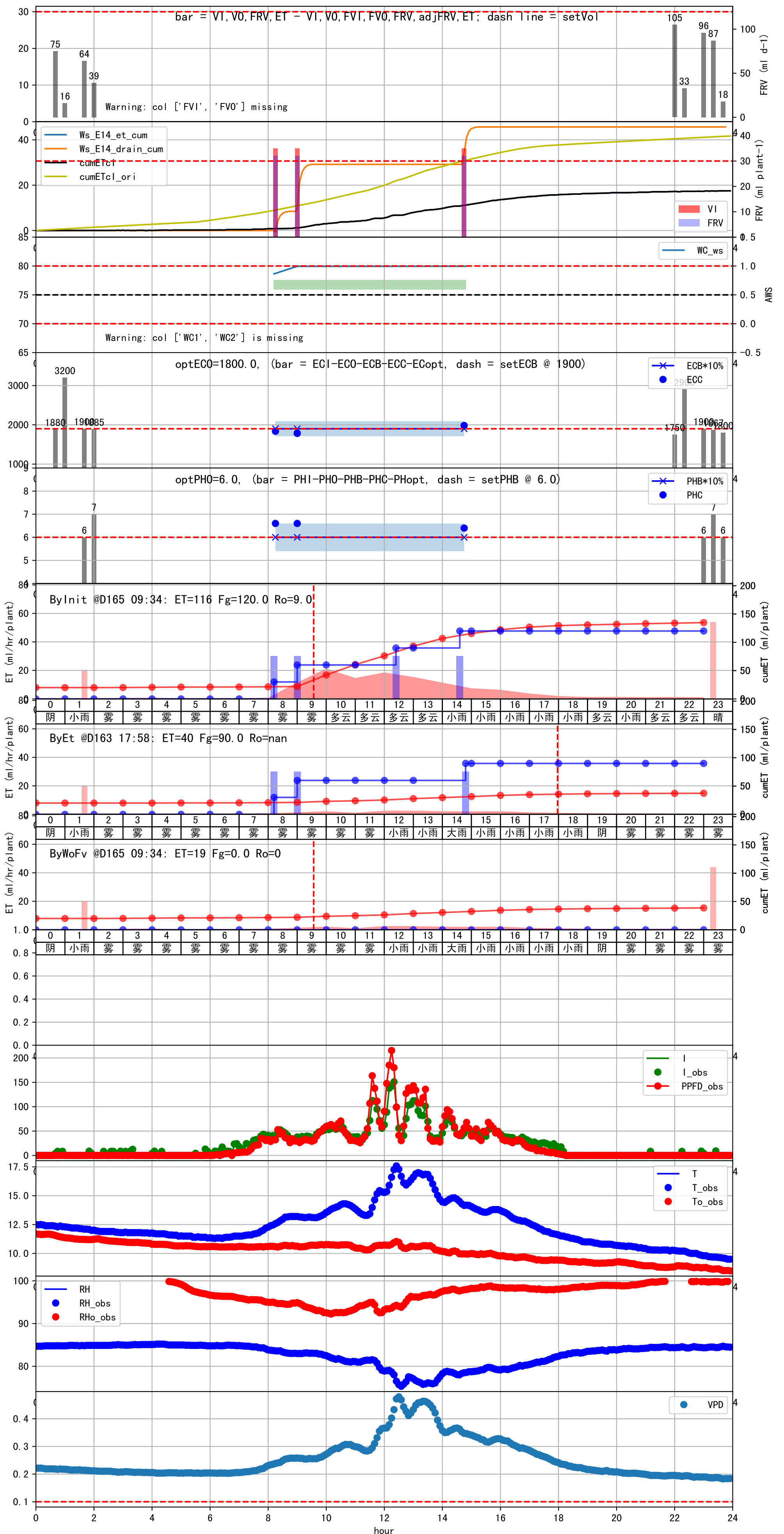


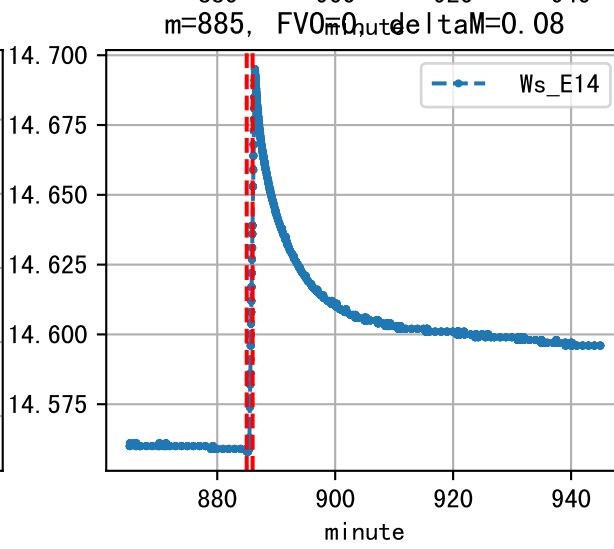
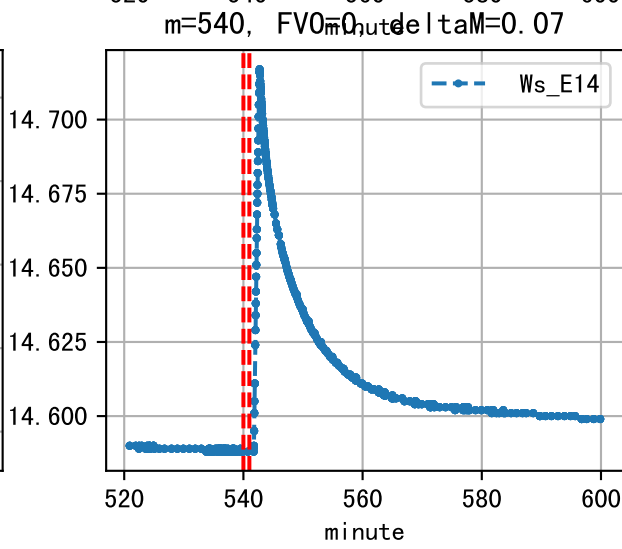
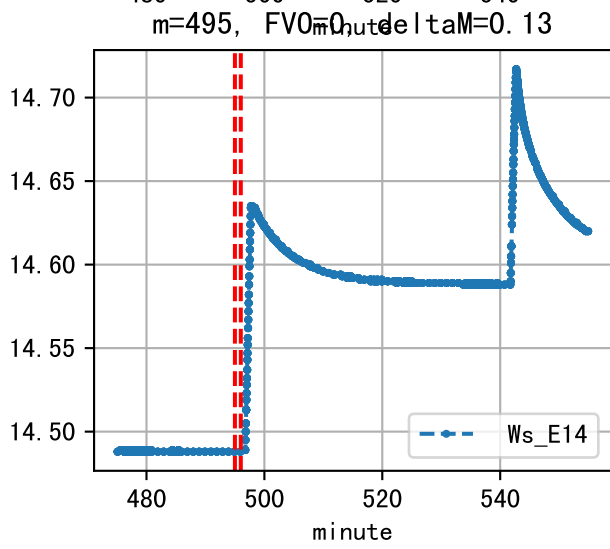
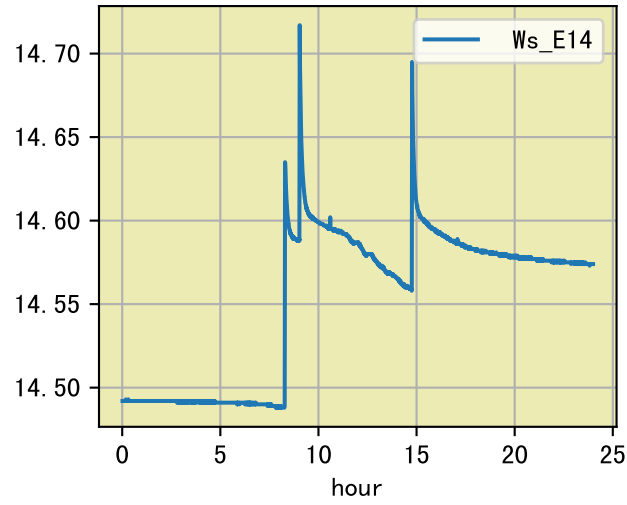
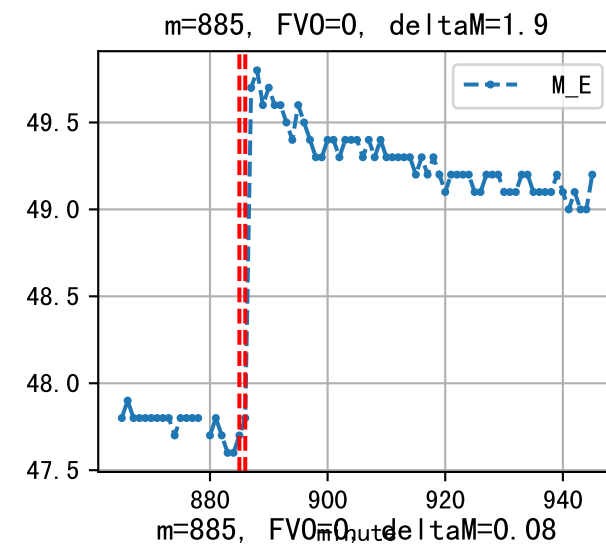
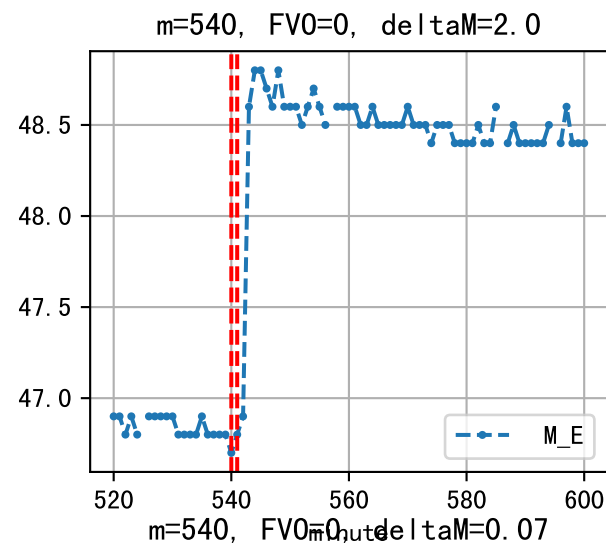
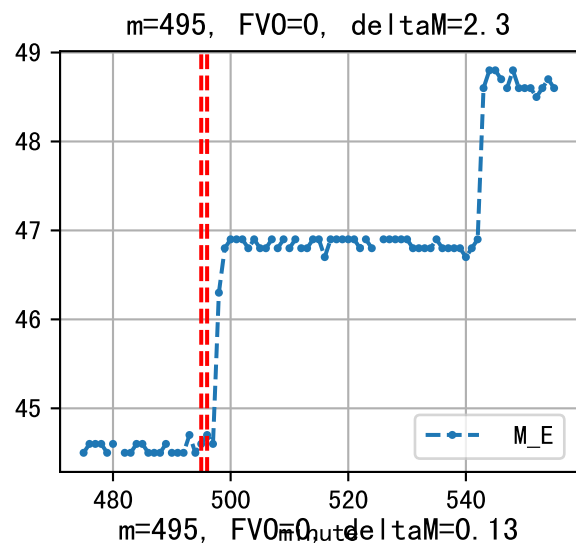
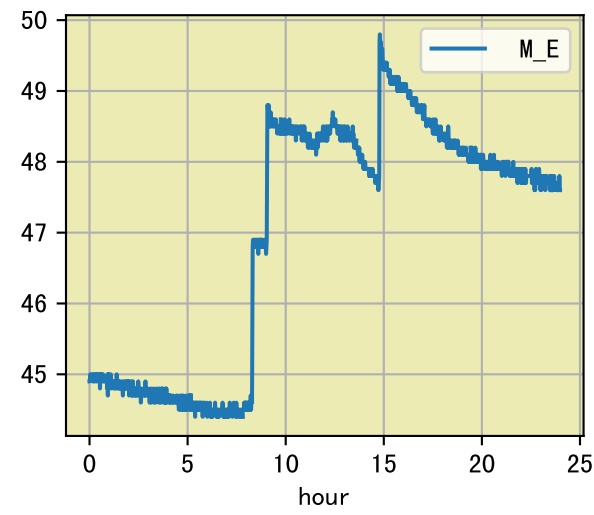


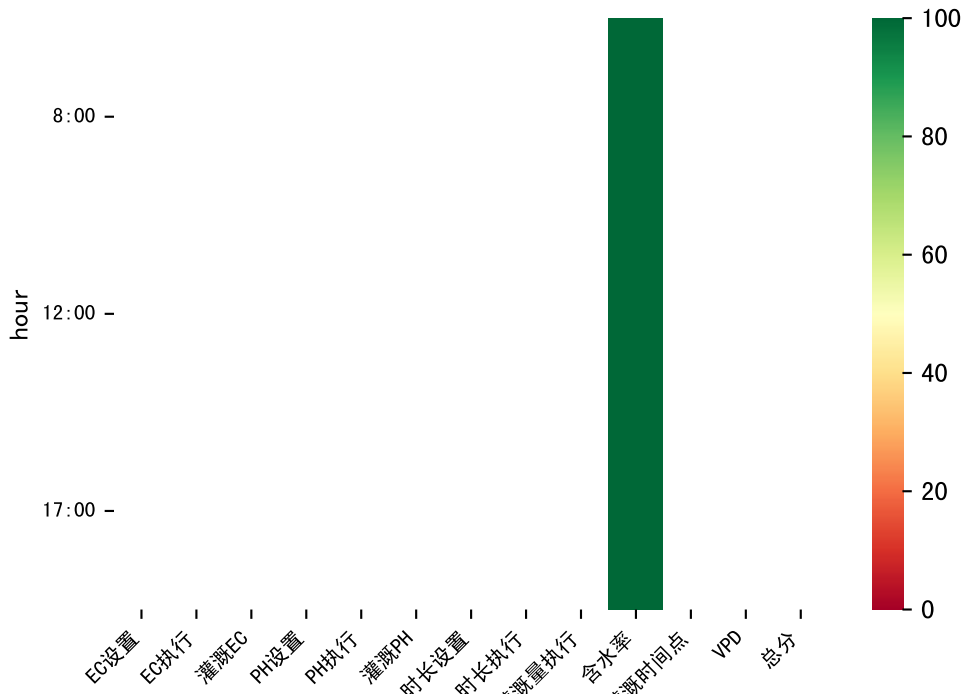


L1A1

时间	灌溉时长(秒)	灌溉量(毫升/株)	灌溉总量(方/次)	天气	注释
总计	0 (0次)	0			建议进液EC: 1900, PH: 6.0

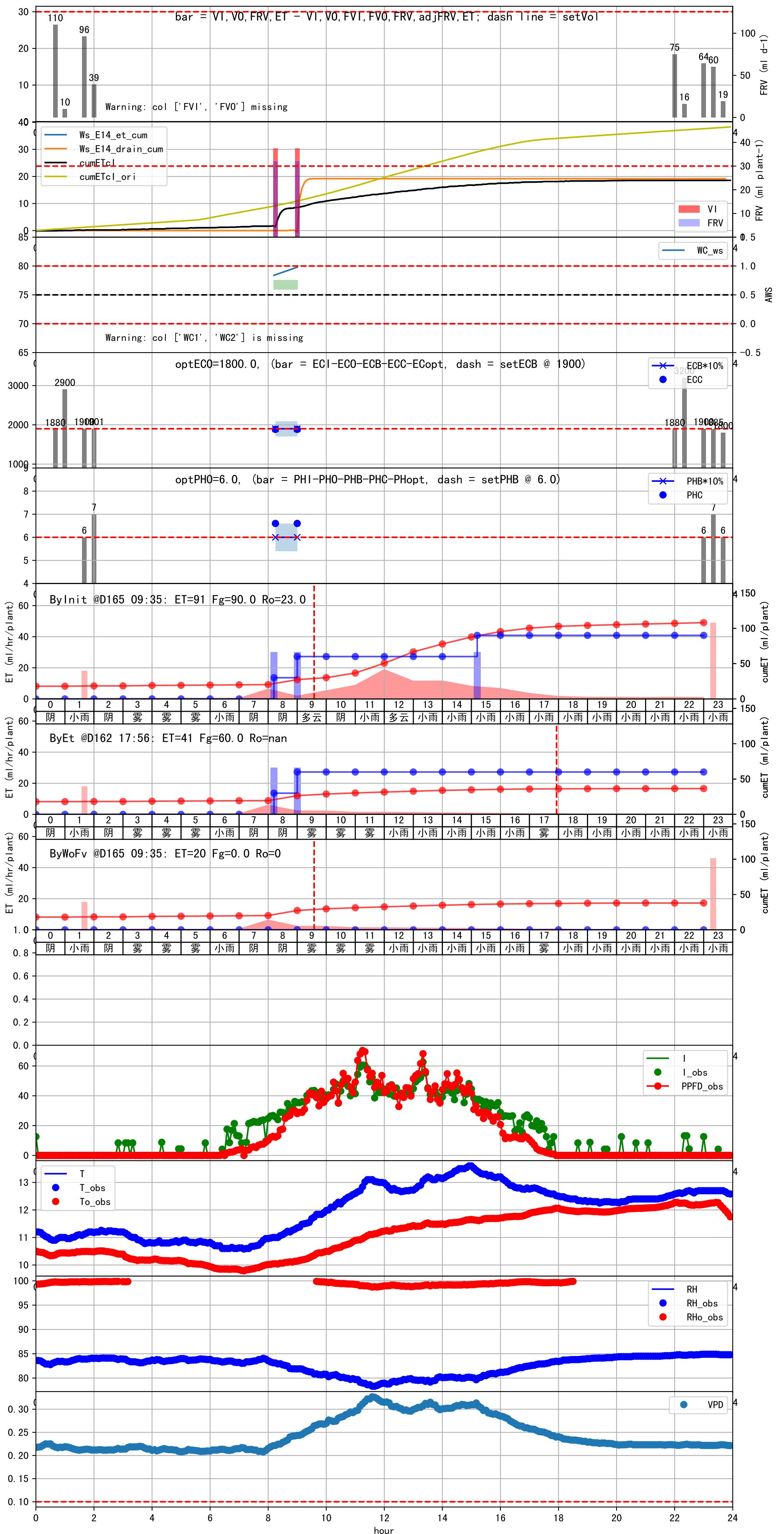


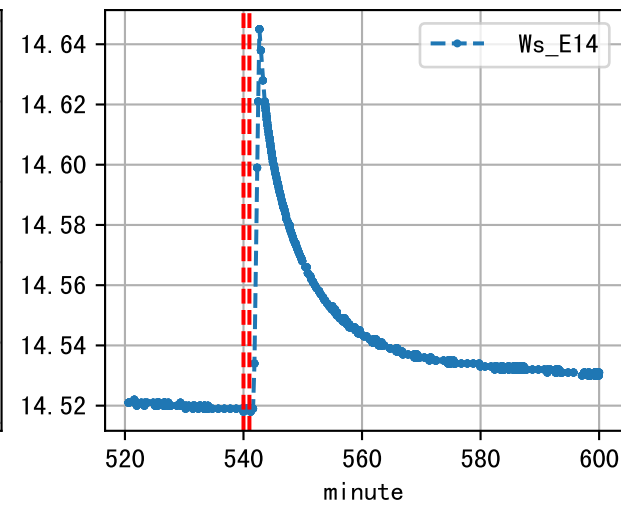
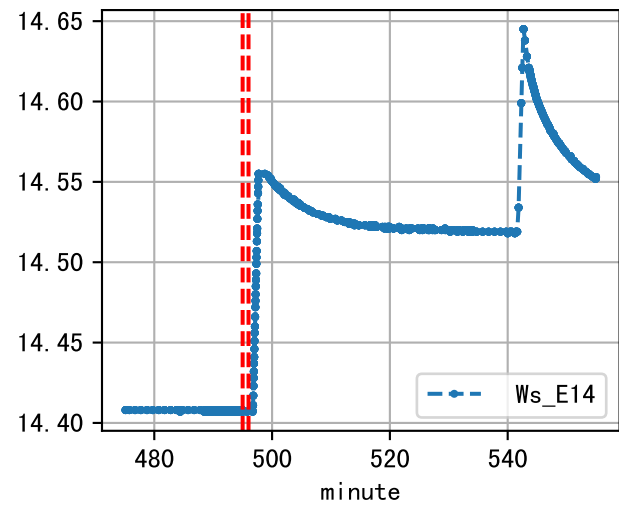
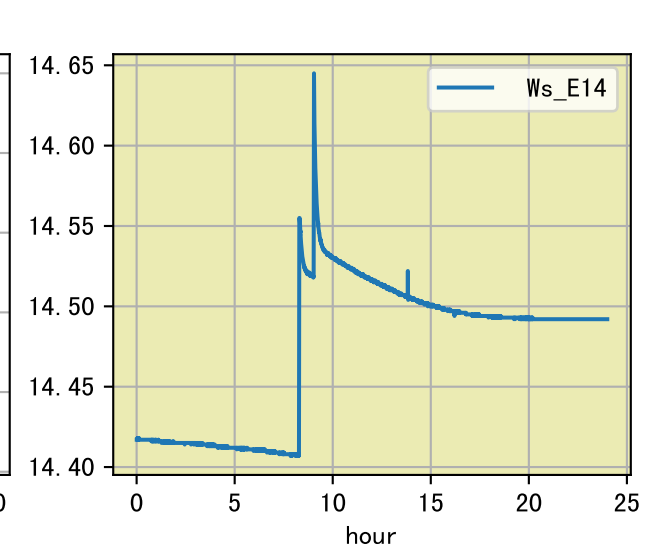
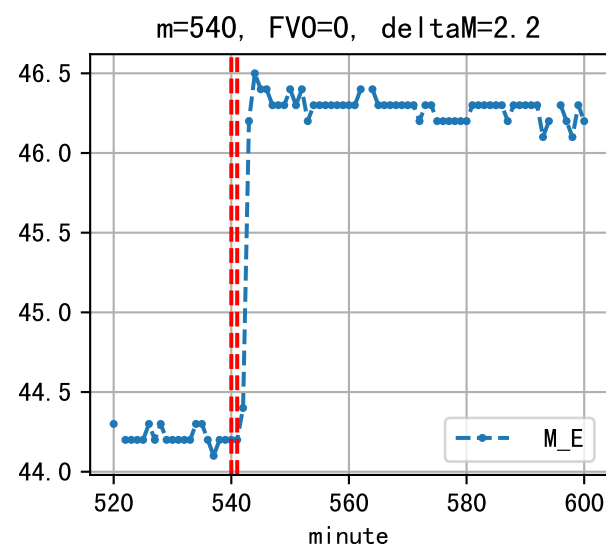
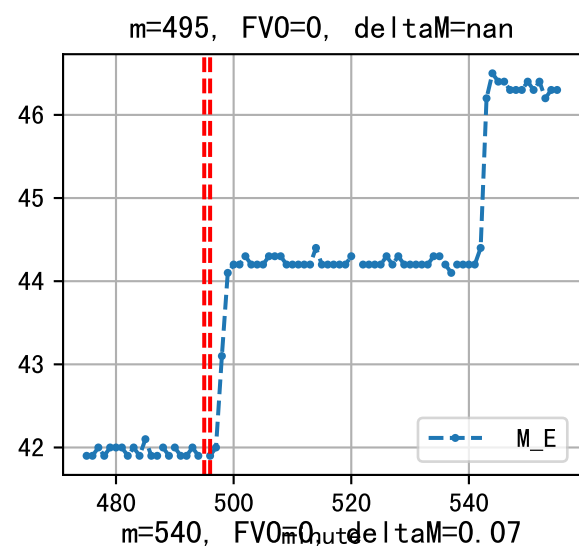
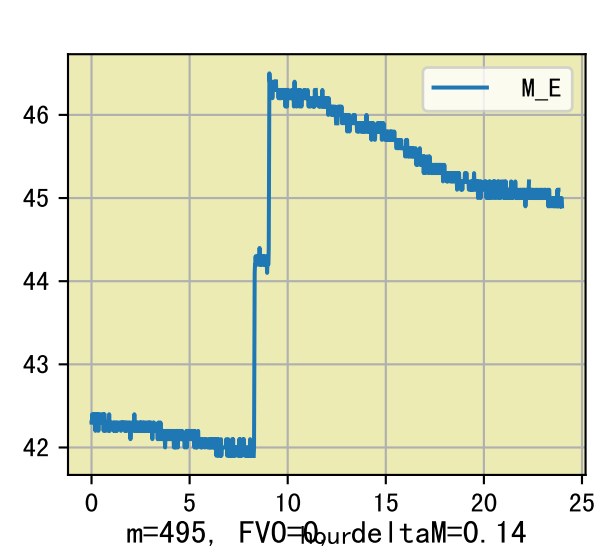


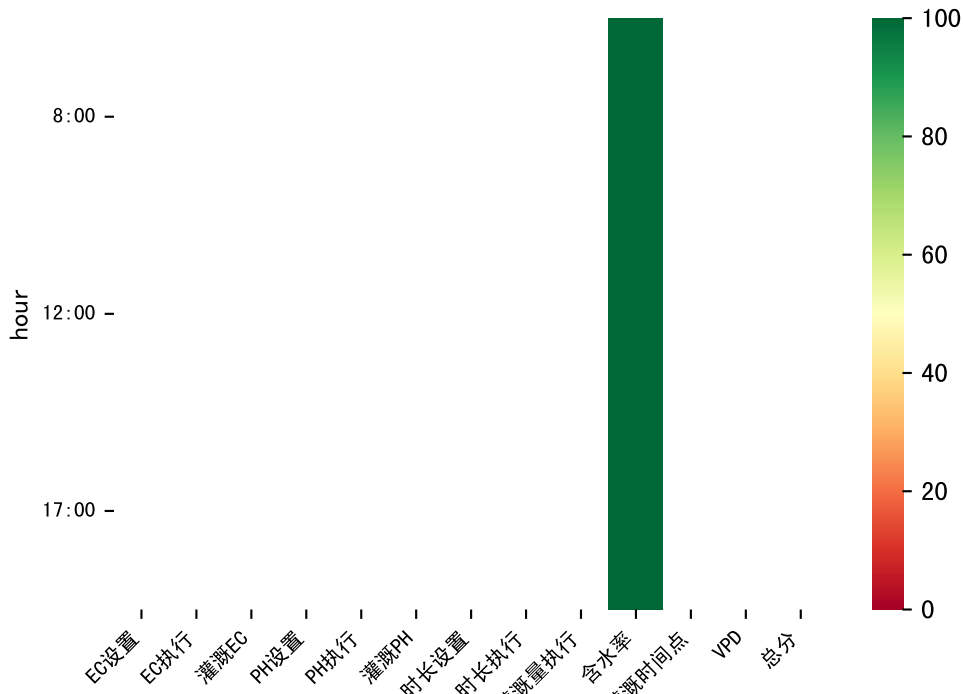


L1A1

时间	灌溉时长(秒)	灌溉量(毫升/株)	灌溉总量(方/次)	天气	注释
总计	0 (0次)	0			建议进液EC: 1900, PH: 6.0







L1A1

时间	灌溉时长(秒)	灌溉量(毫升/株)	灌溉总量(方/次)	天气	注释
总计	0 (0次)	0			建议进液EC: 1900, PH: 6.0

