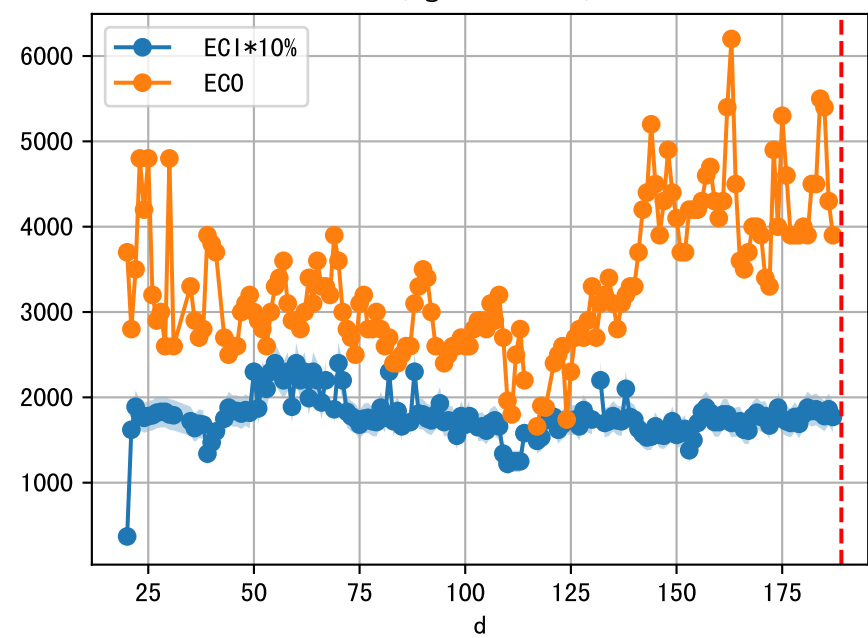
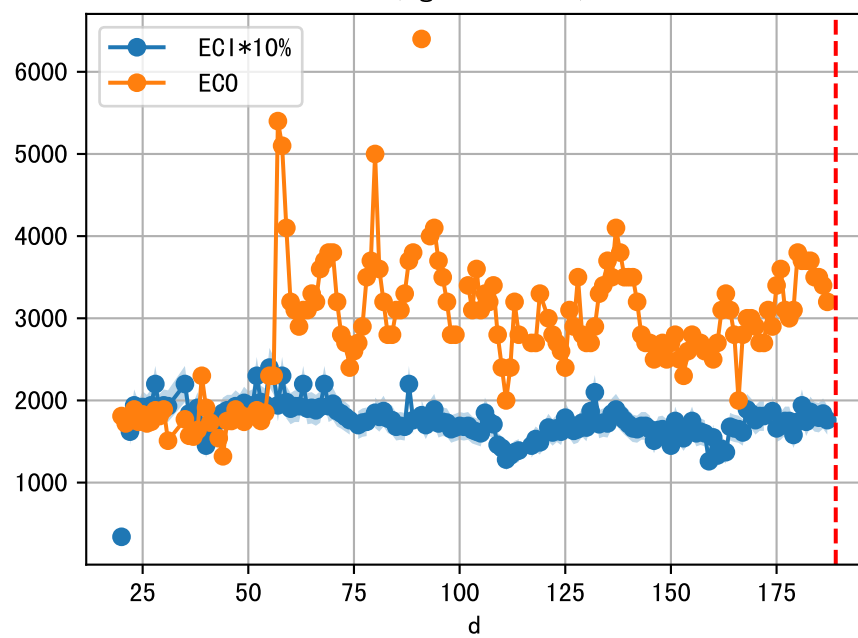
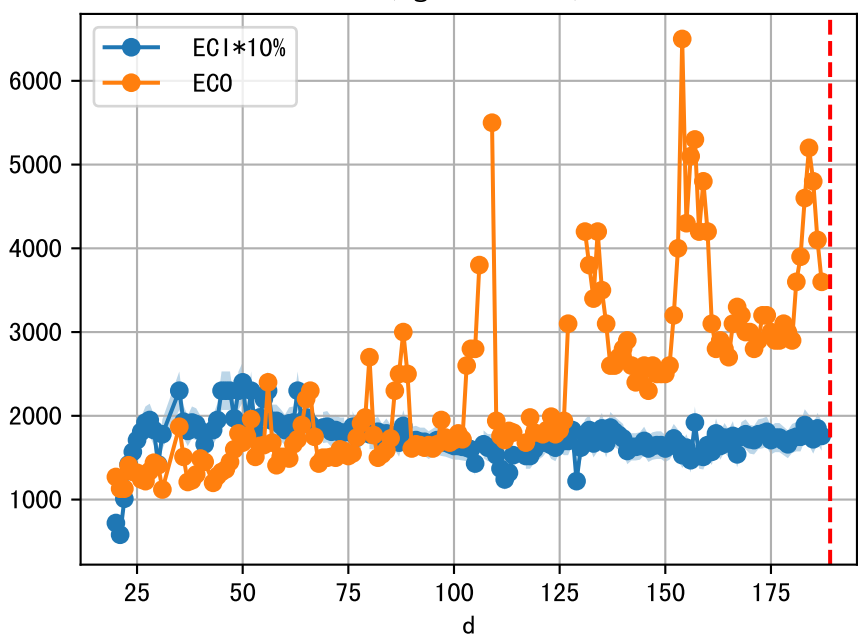
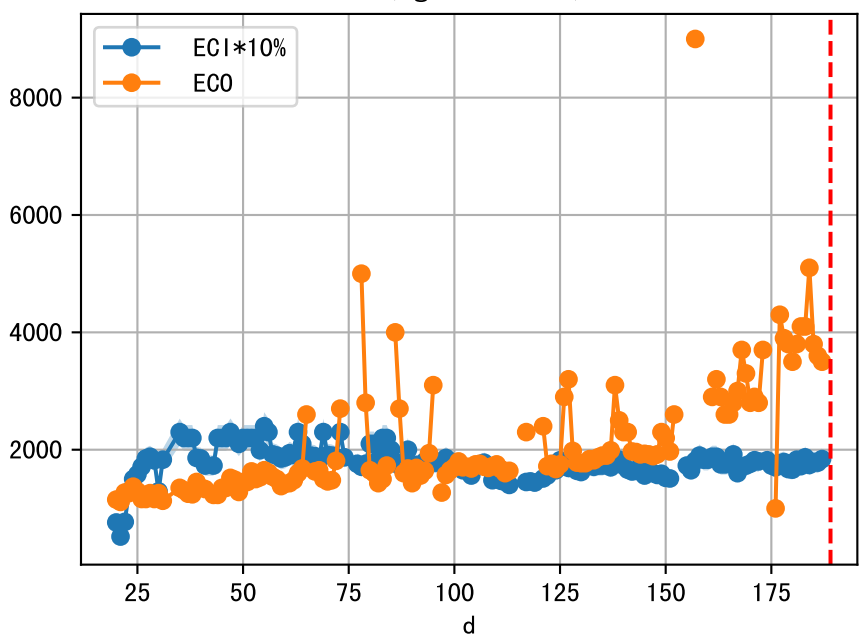
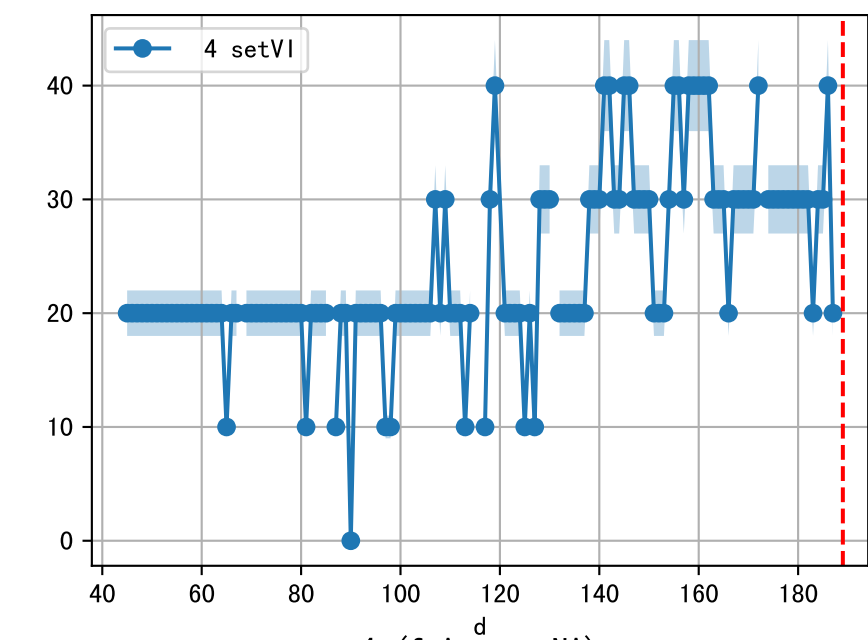
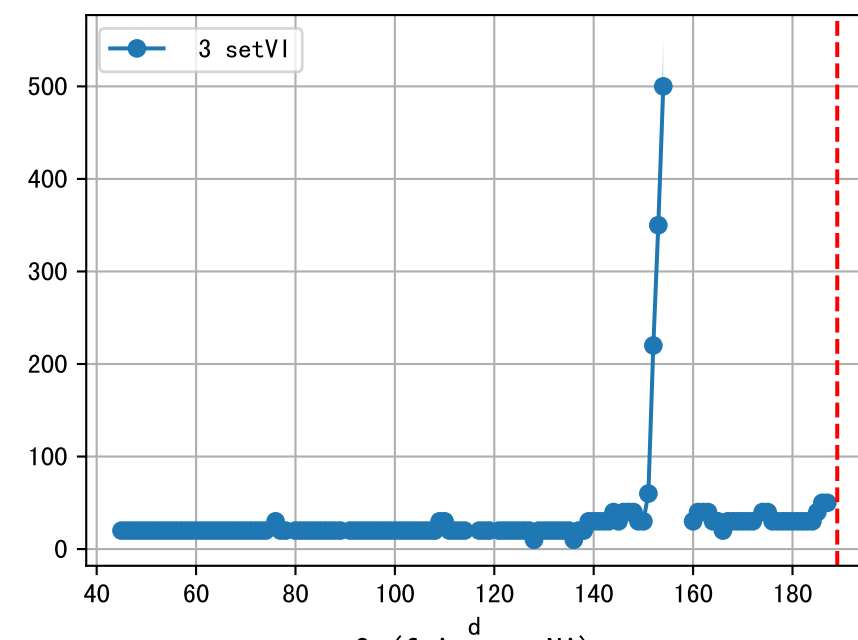
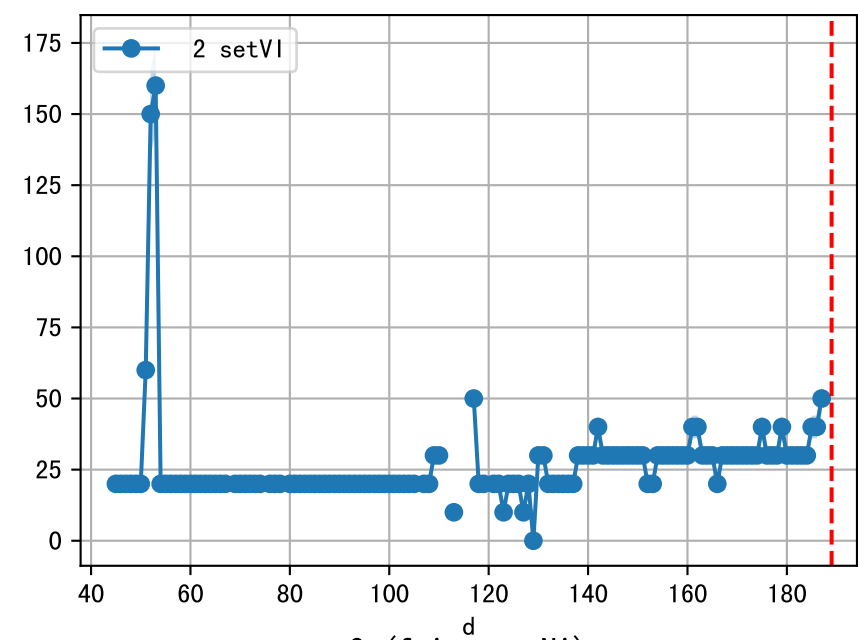
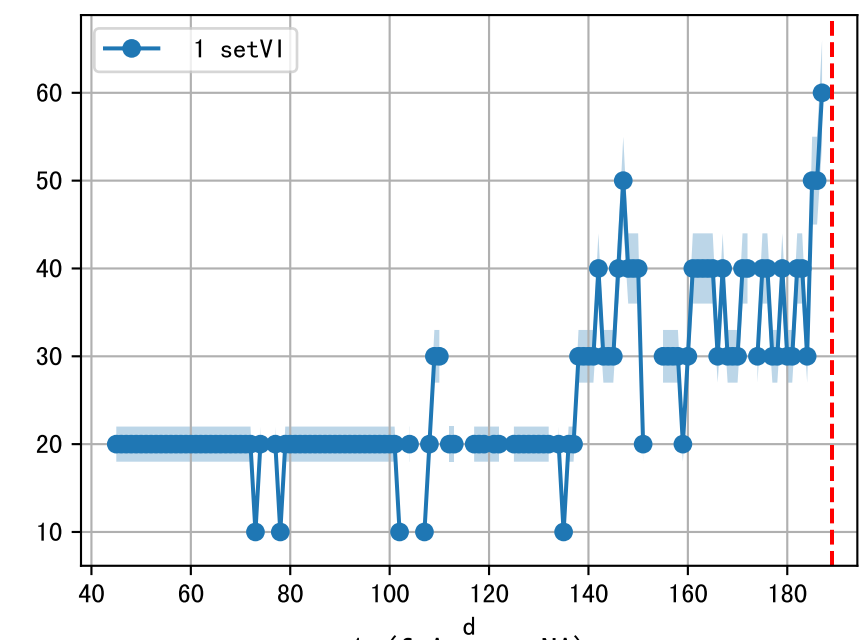
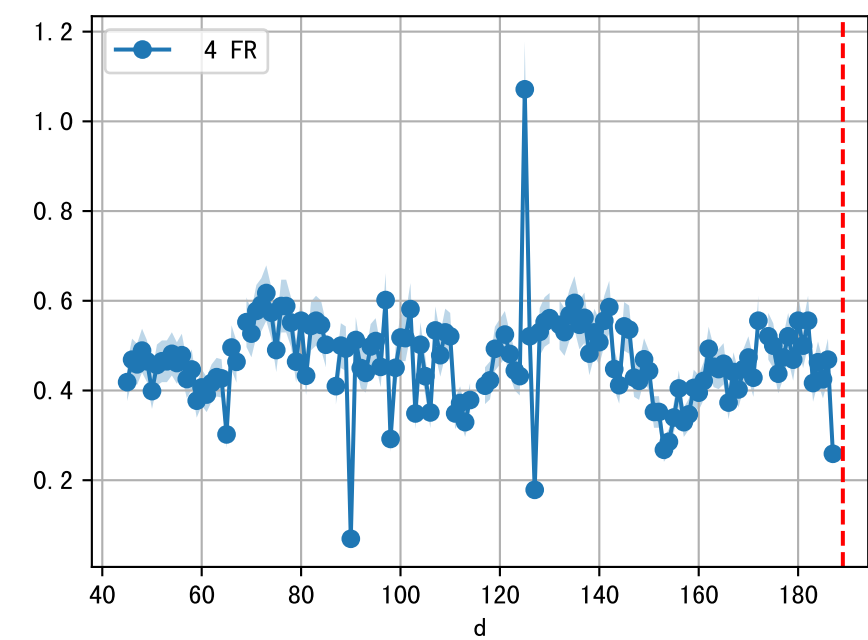
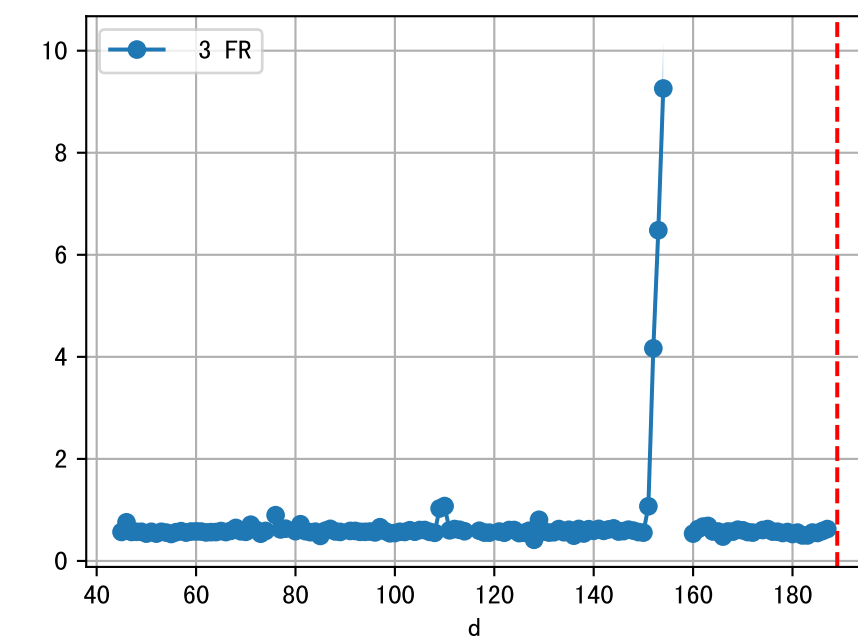
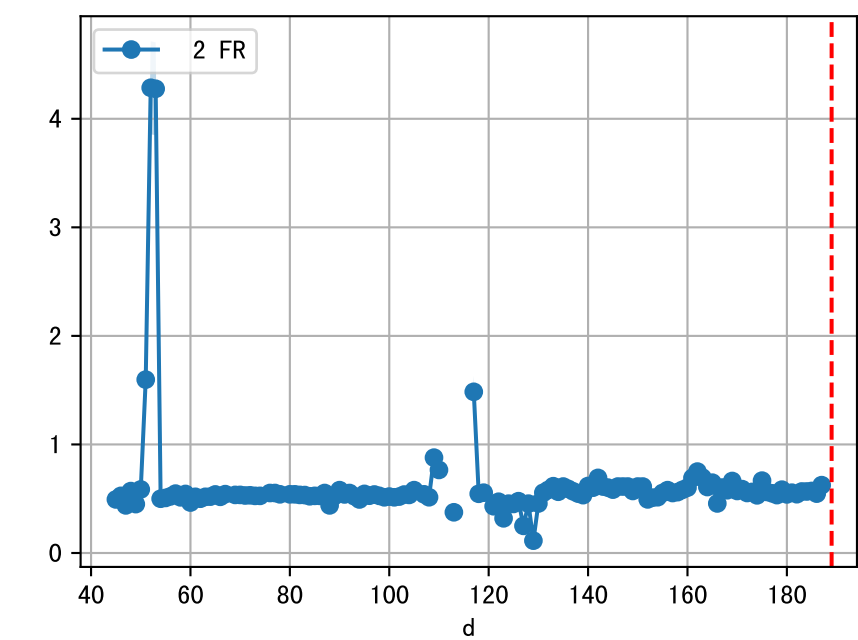
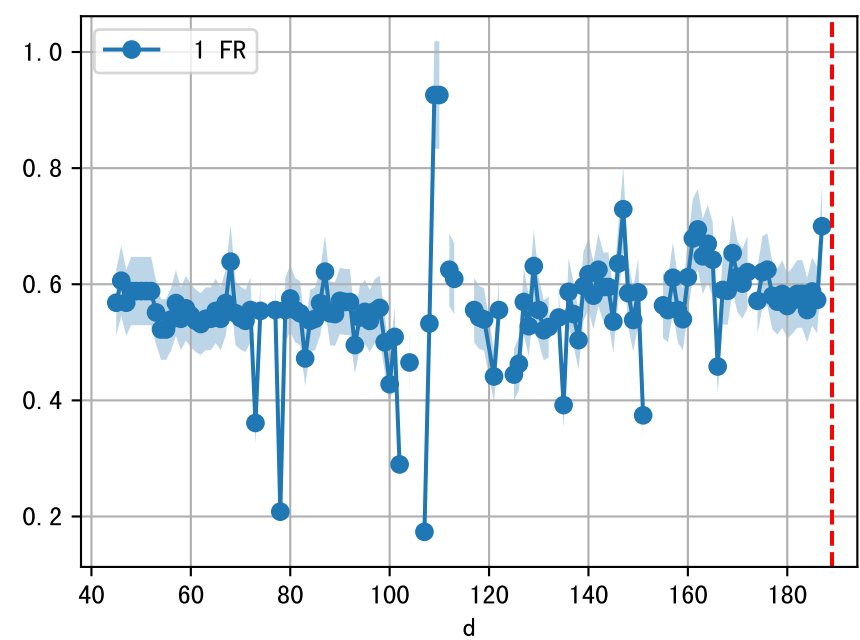
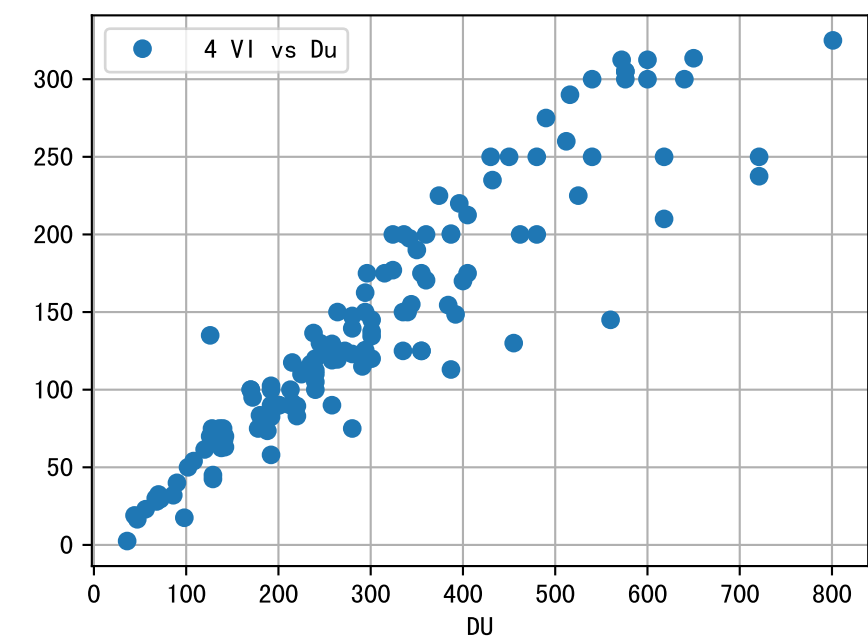
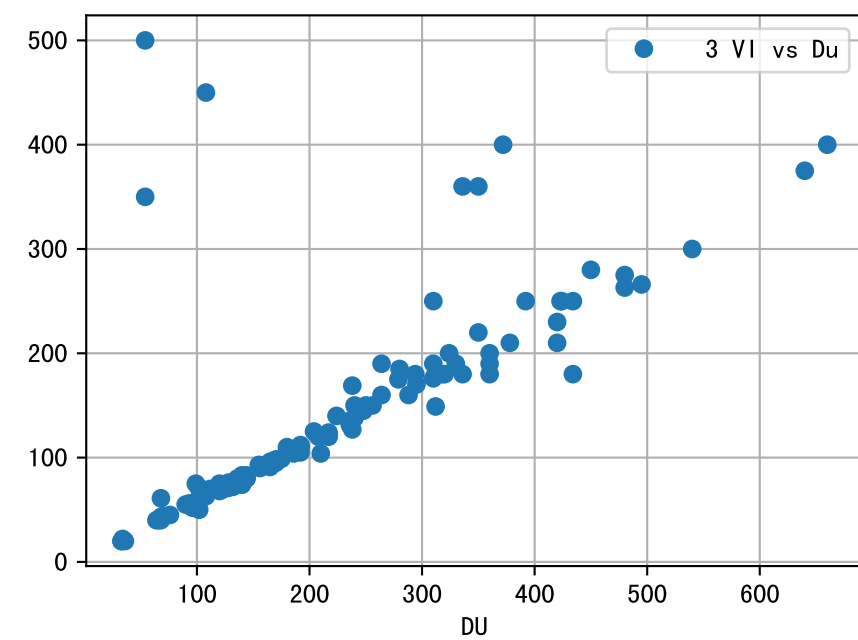
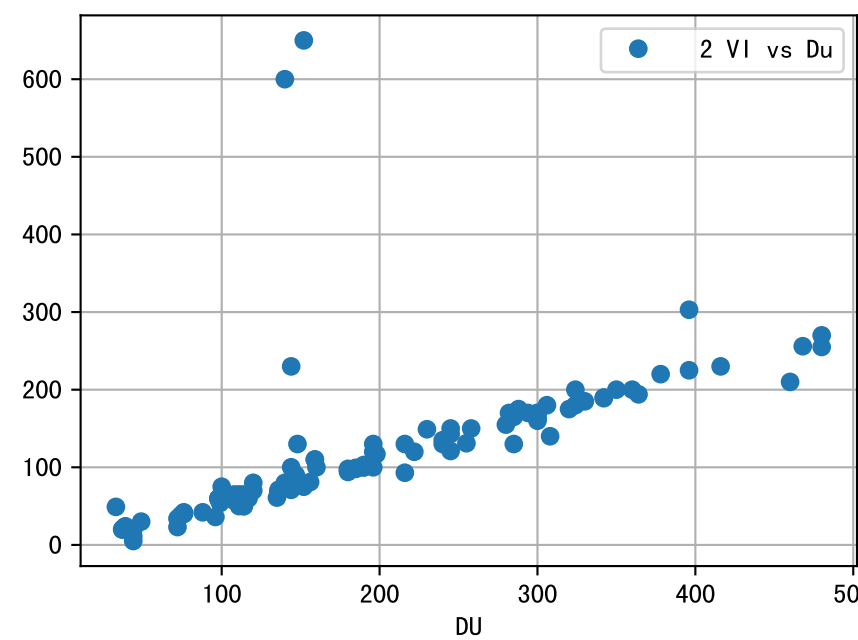
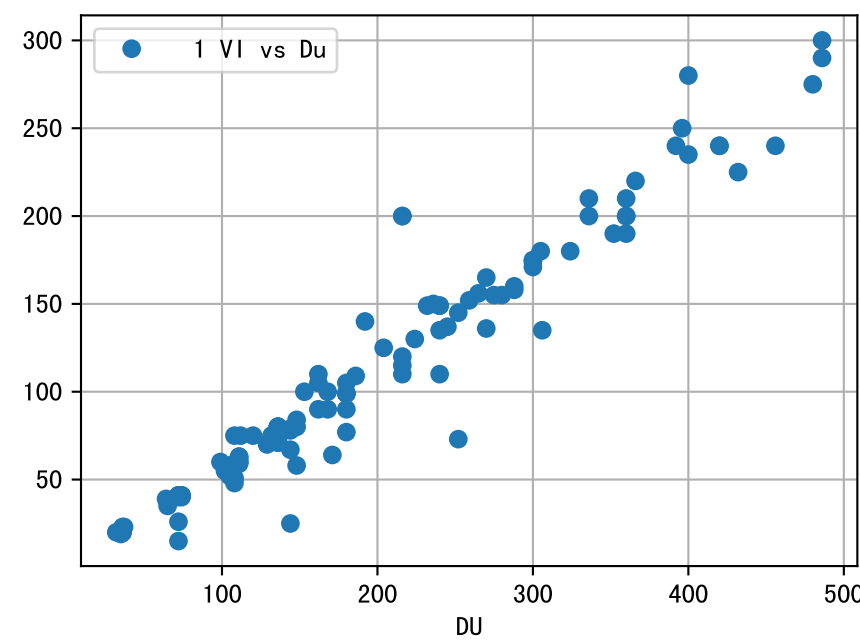
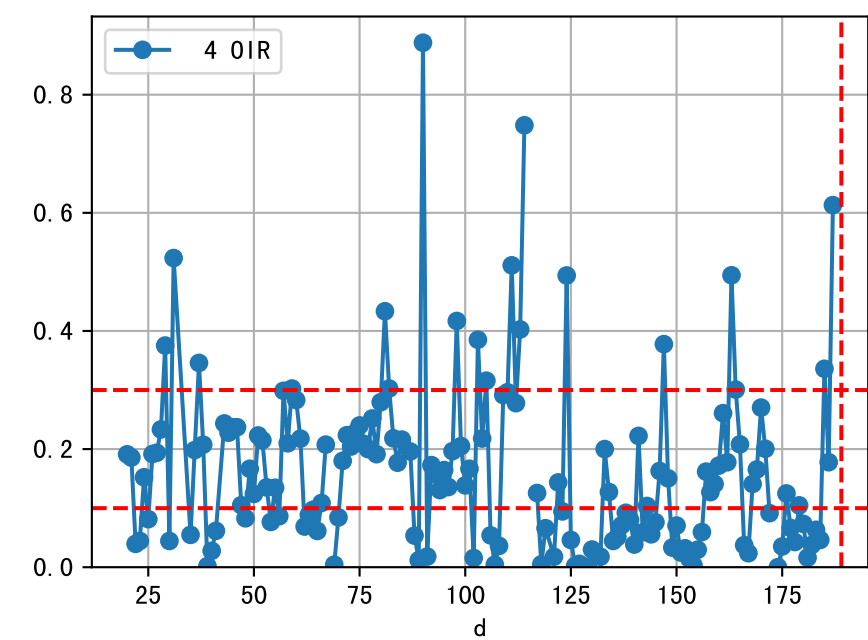
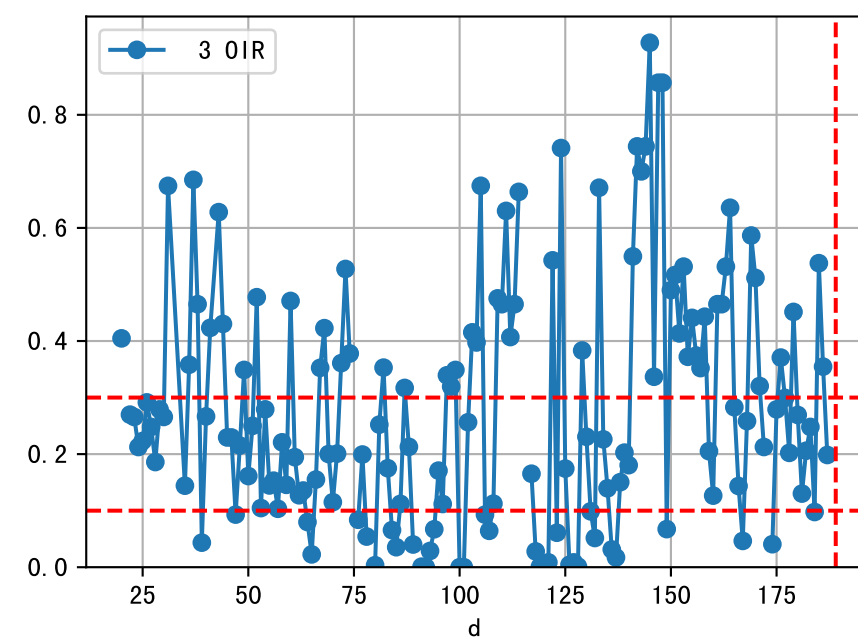
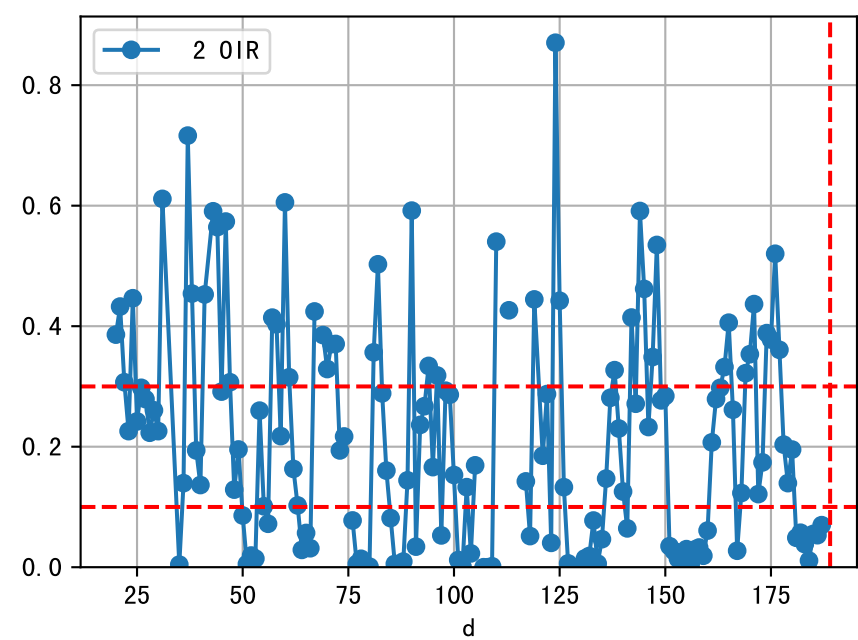
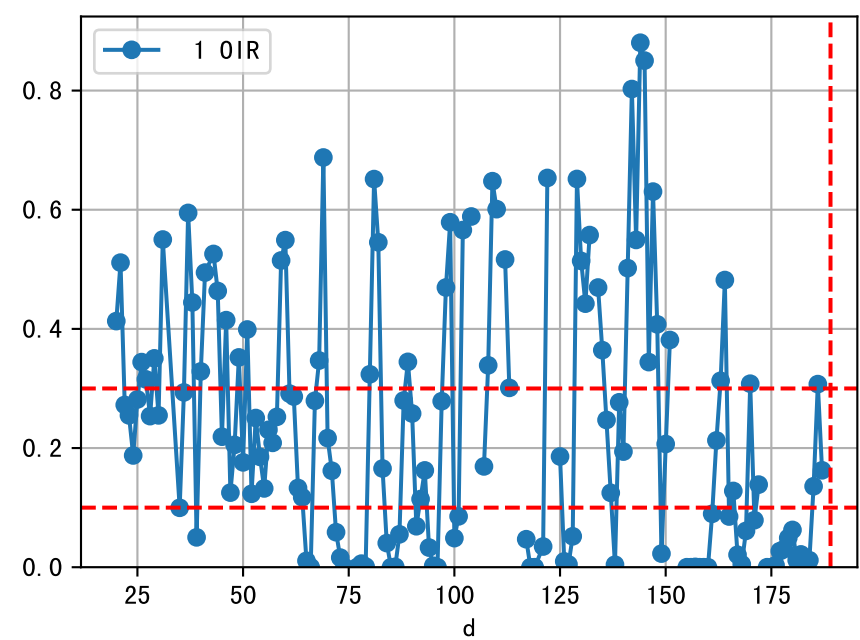
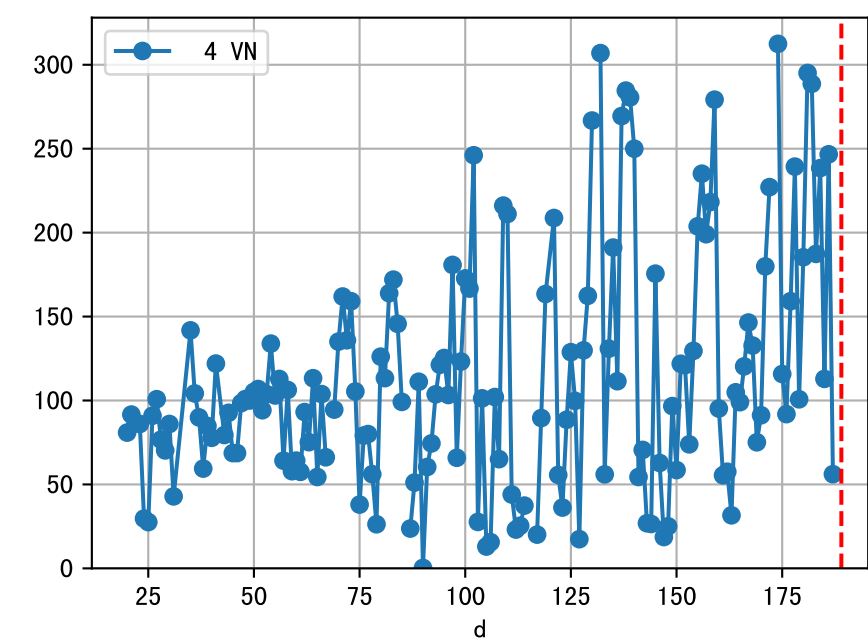
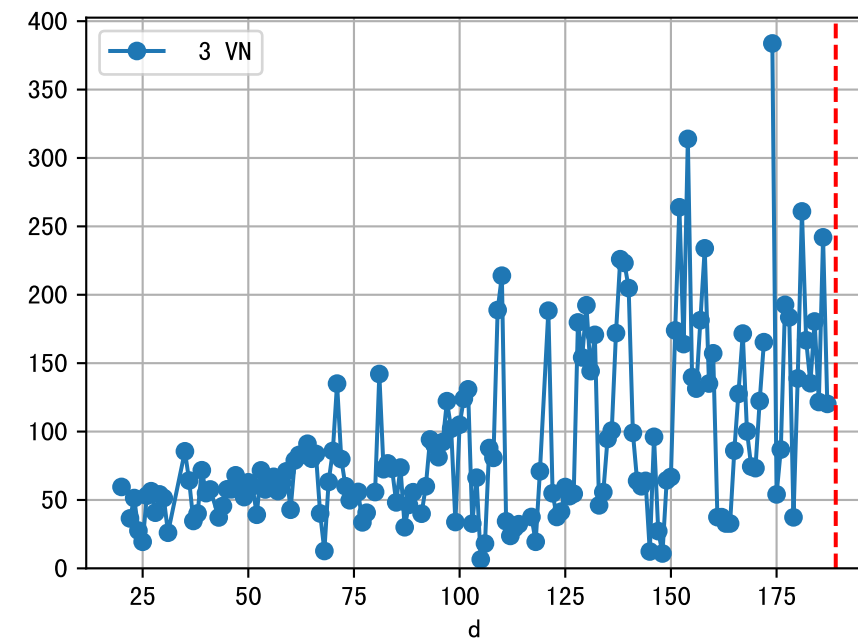
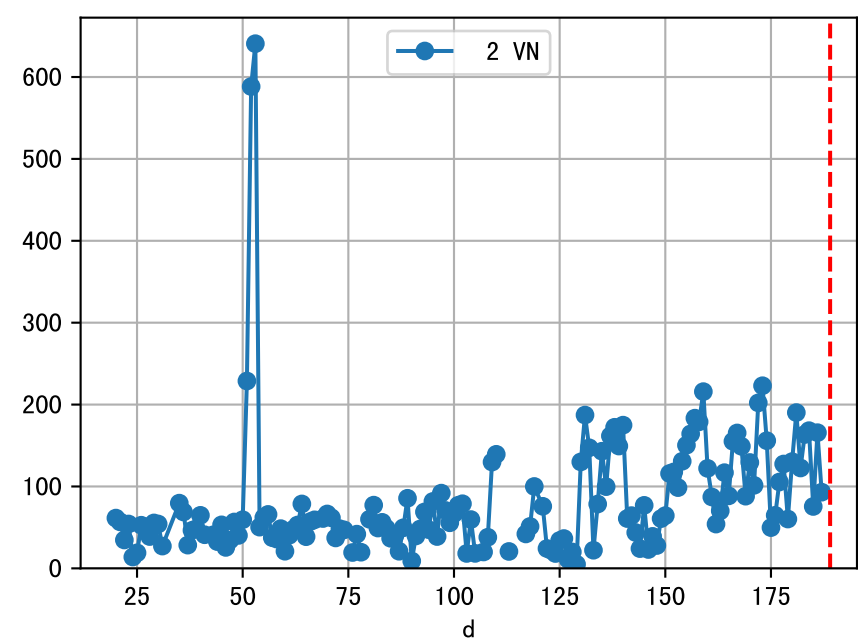
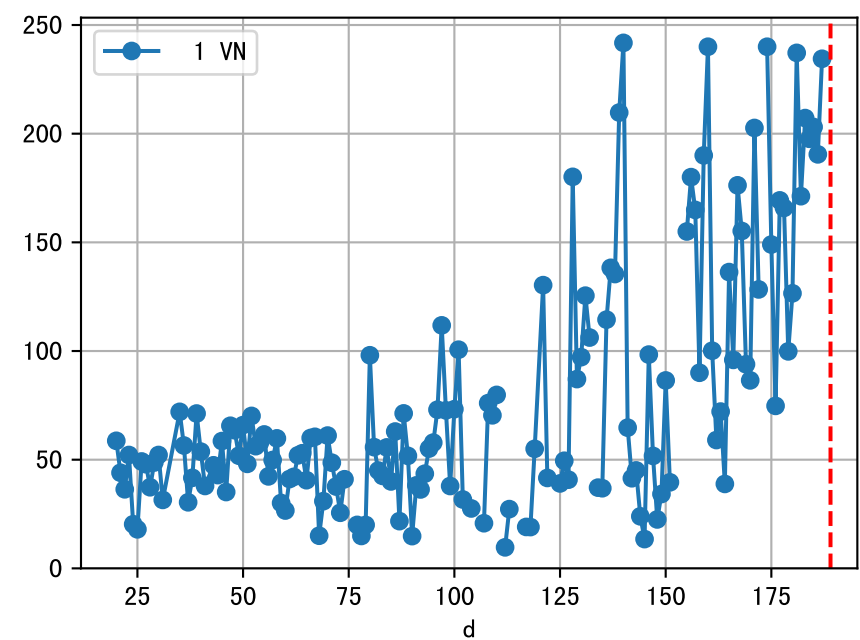
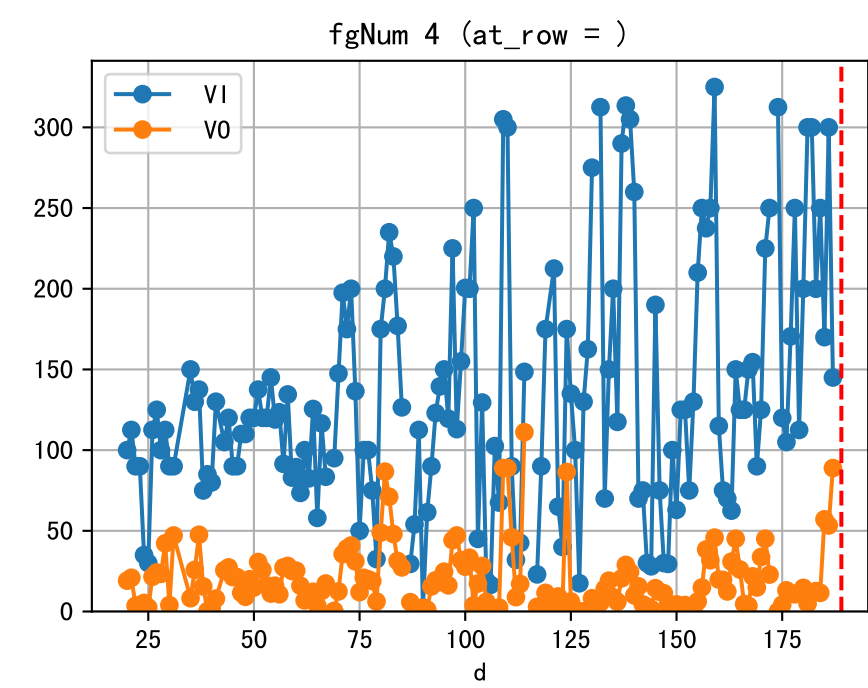
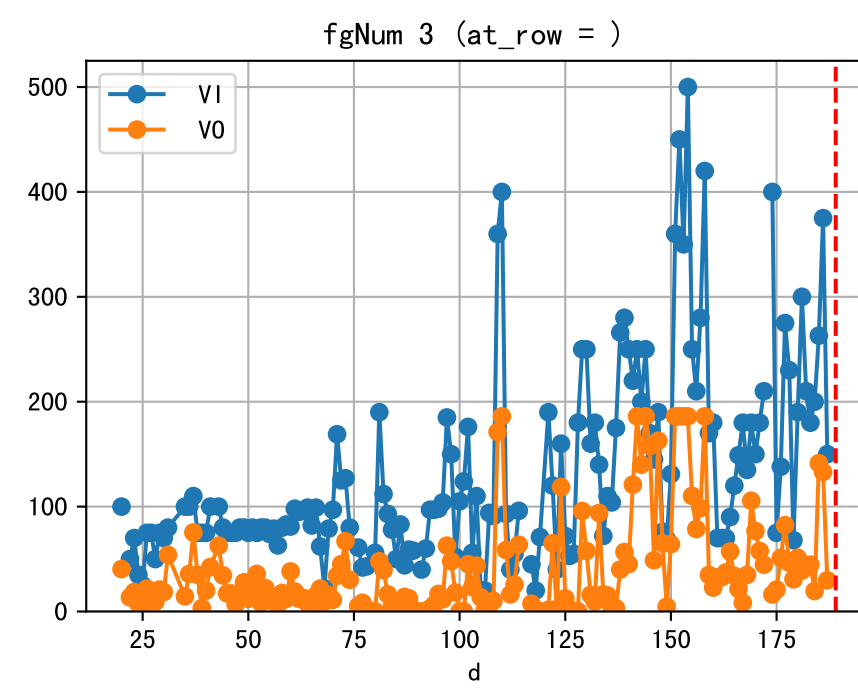
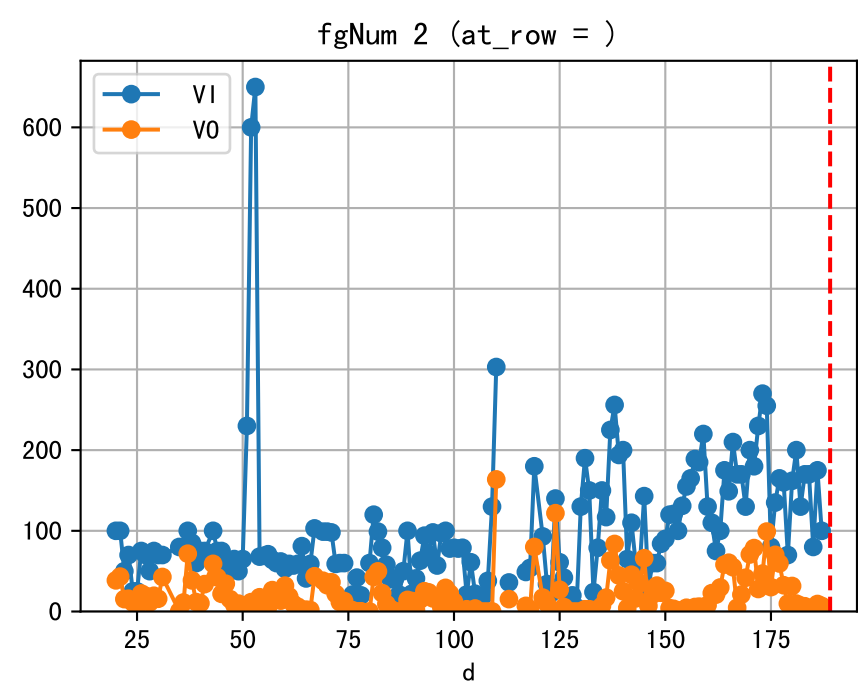
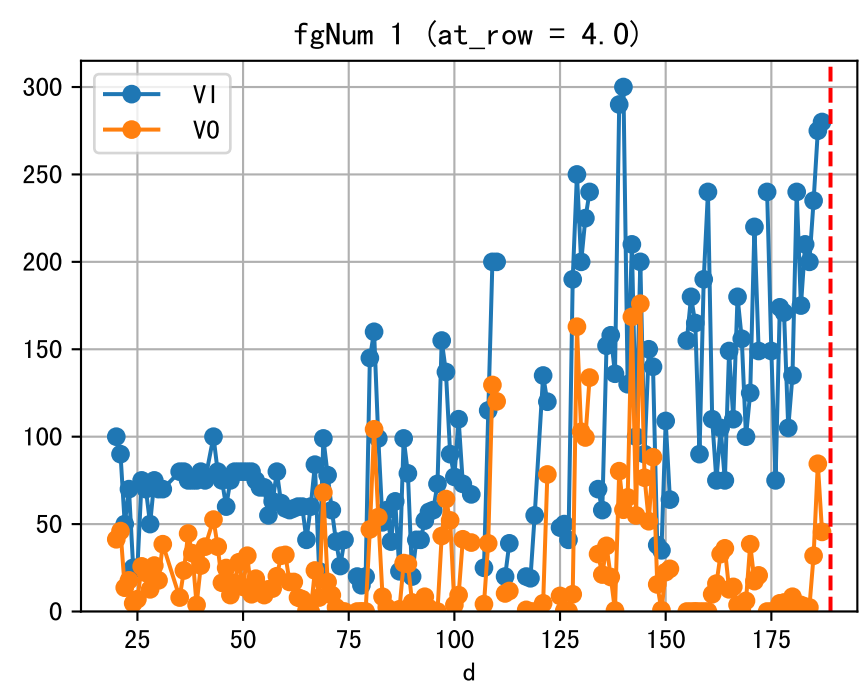
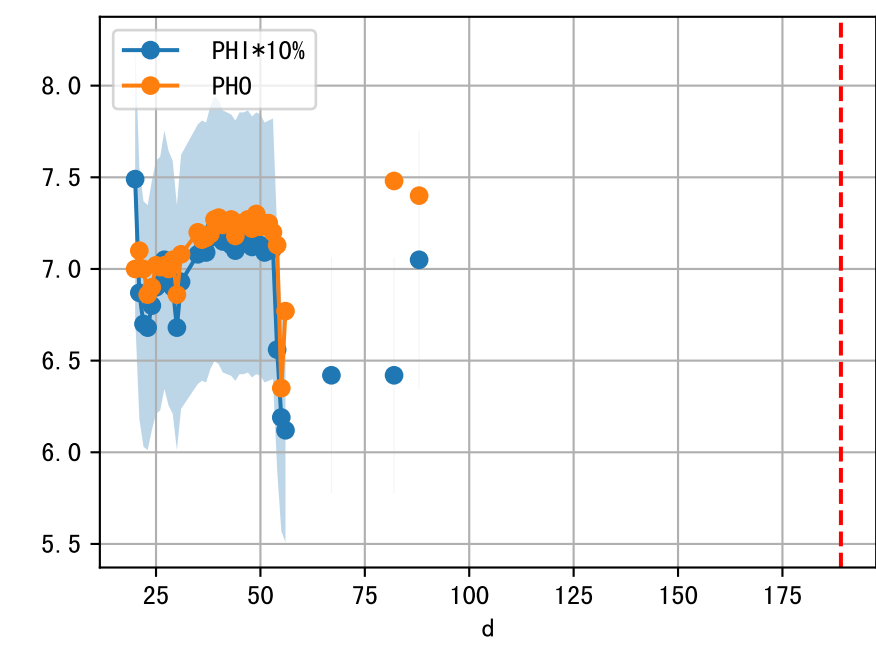
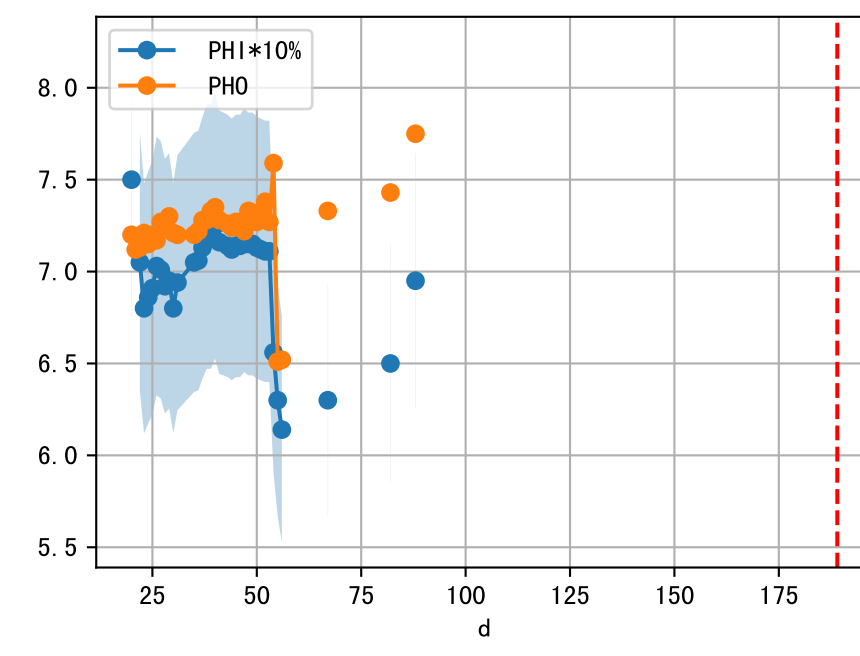
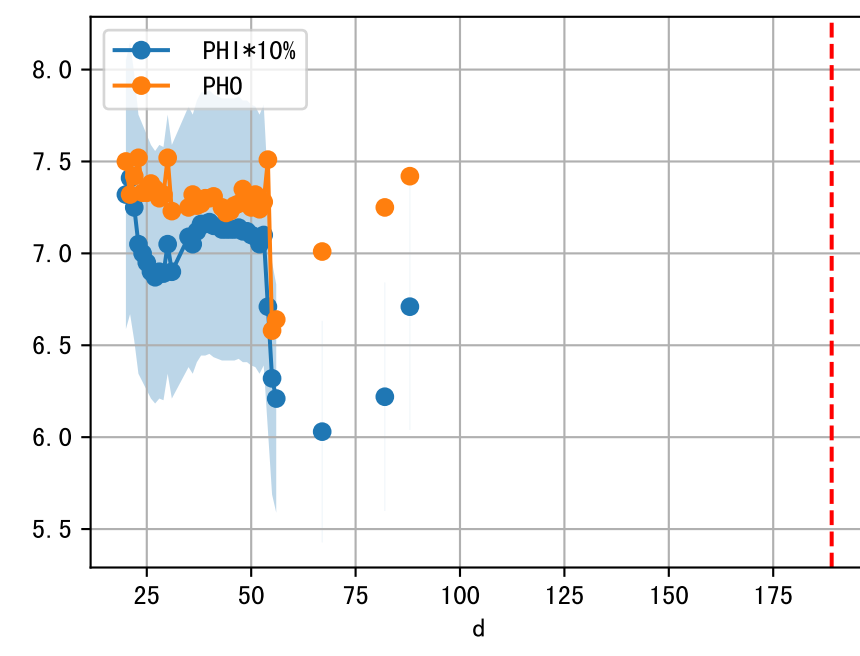
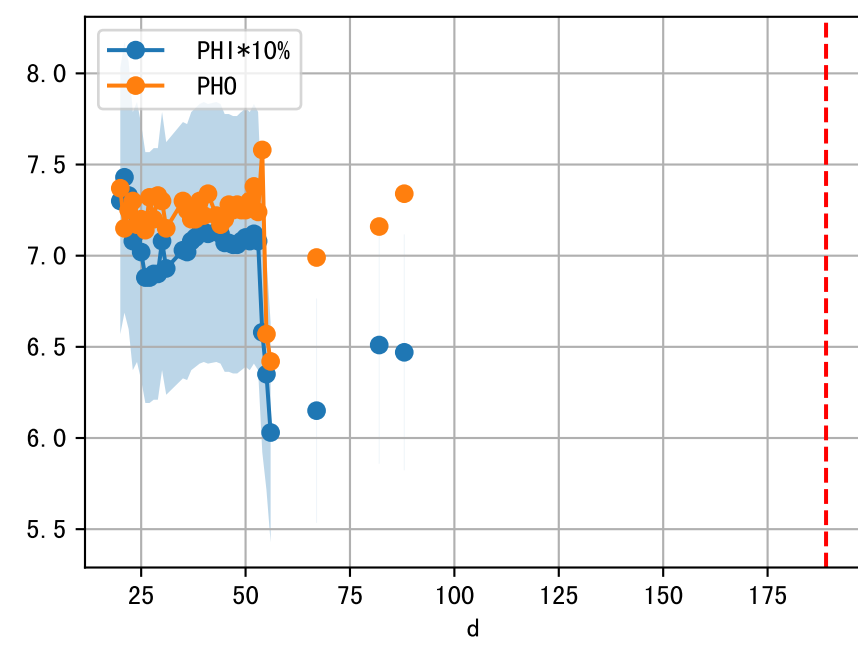
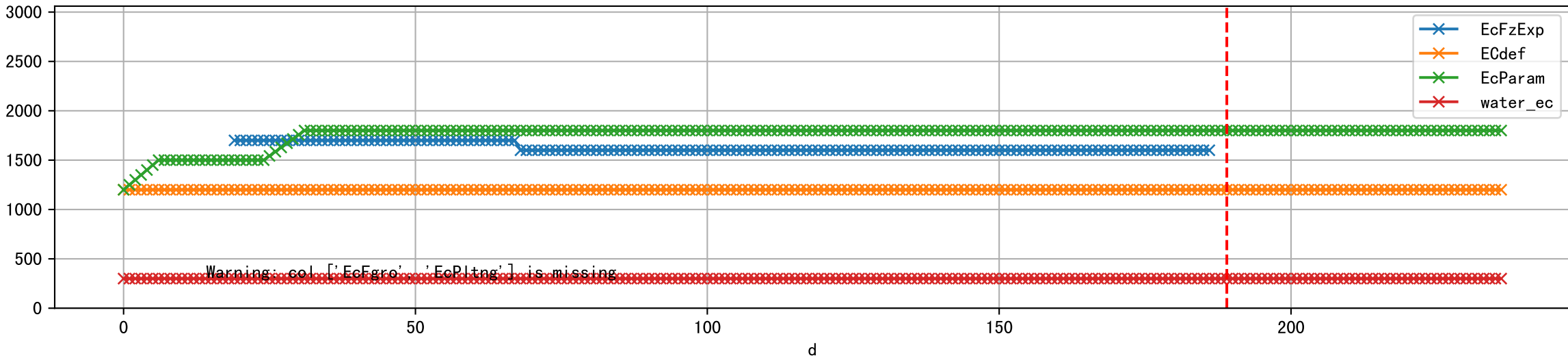


FgArea: [' 1']
NJ15 L1
2026-04-13 (Day 189)

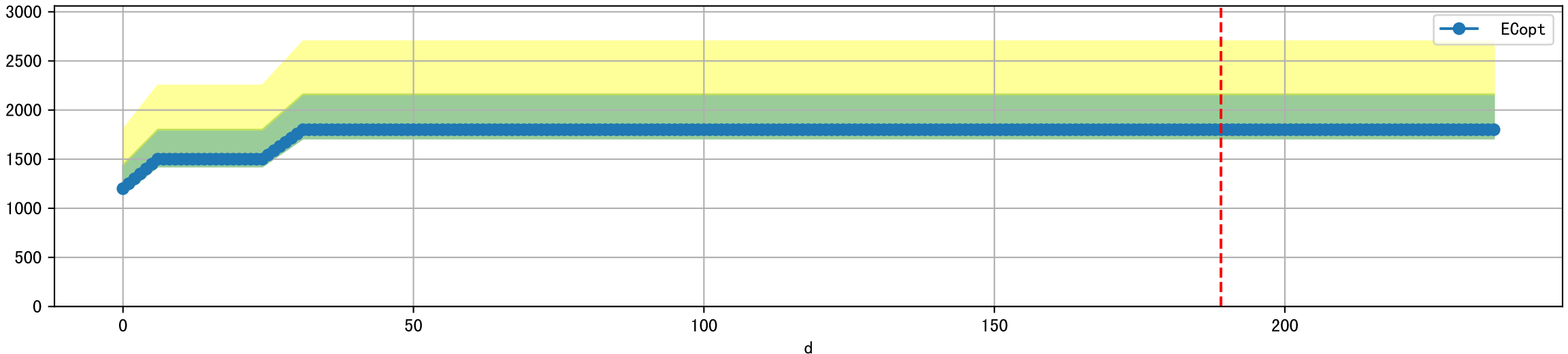




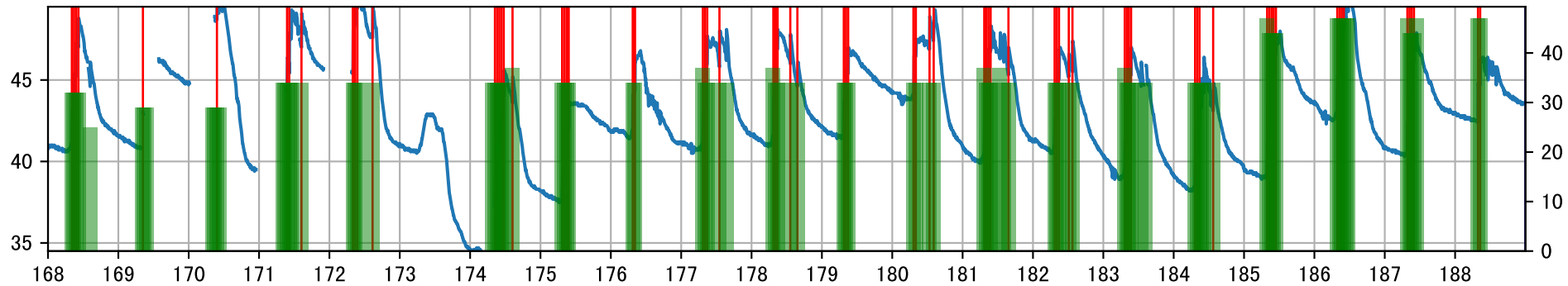
Plot [['EcFgro', 'EcFzExp', 'EcPltng', 'ECdef', 'EcParam', 'water_ec']]



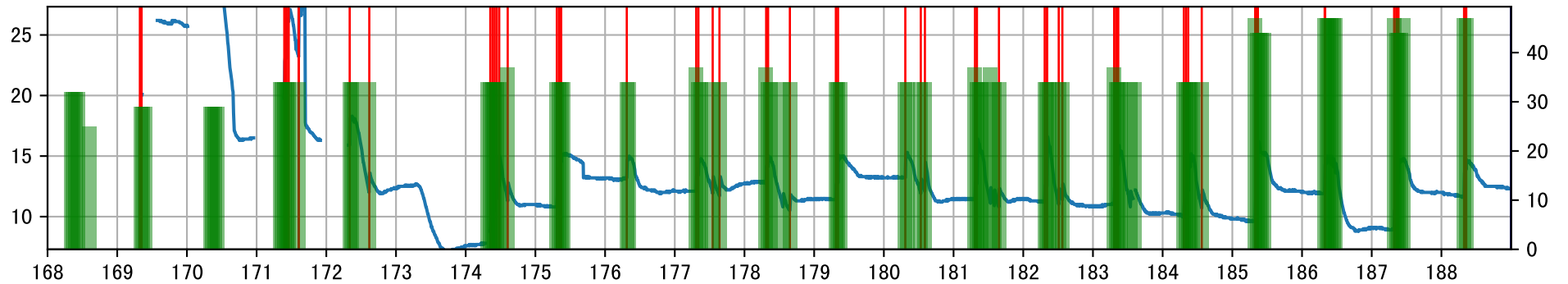
Plot [' ECopt ']



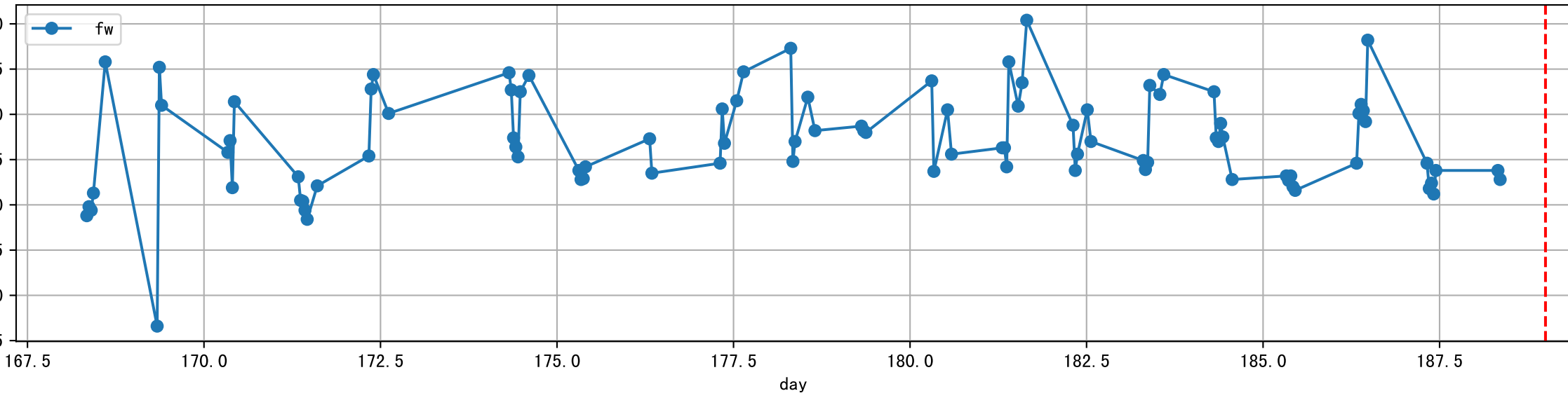
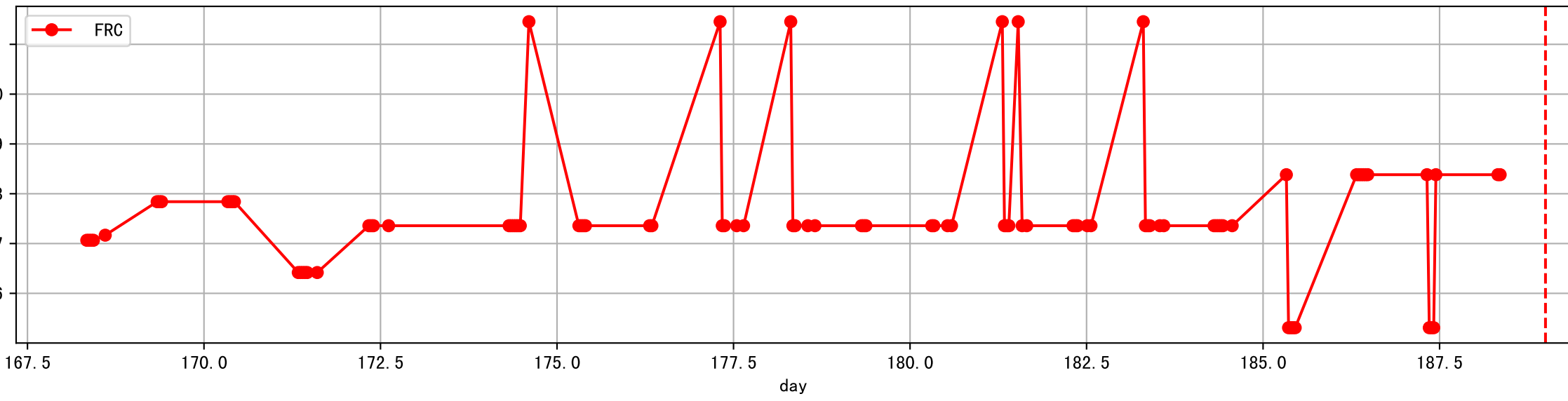
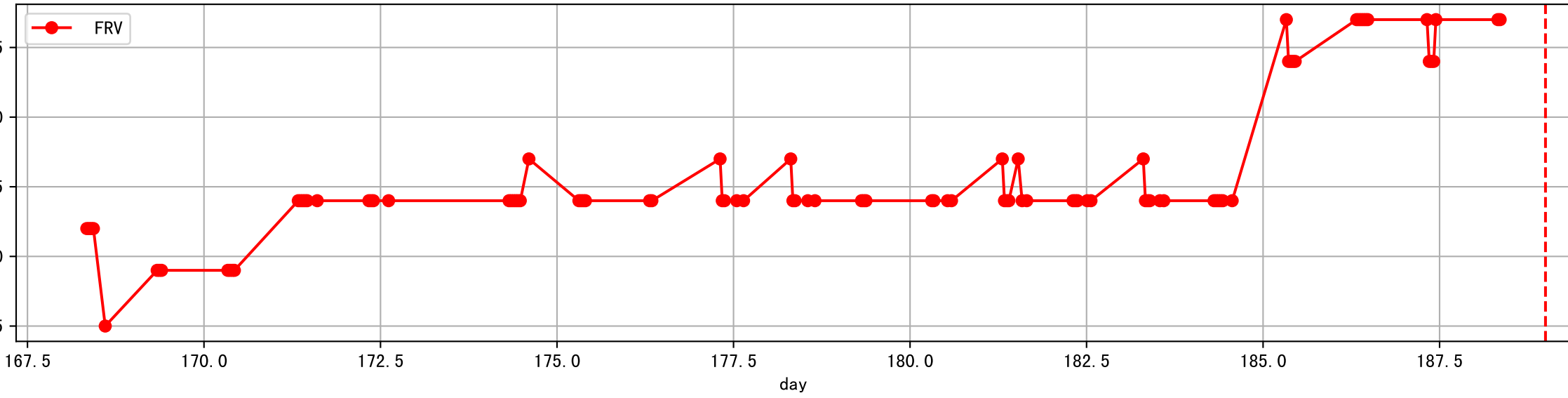
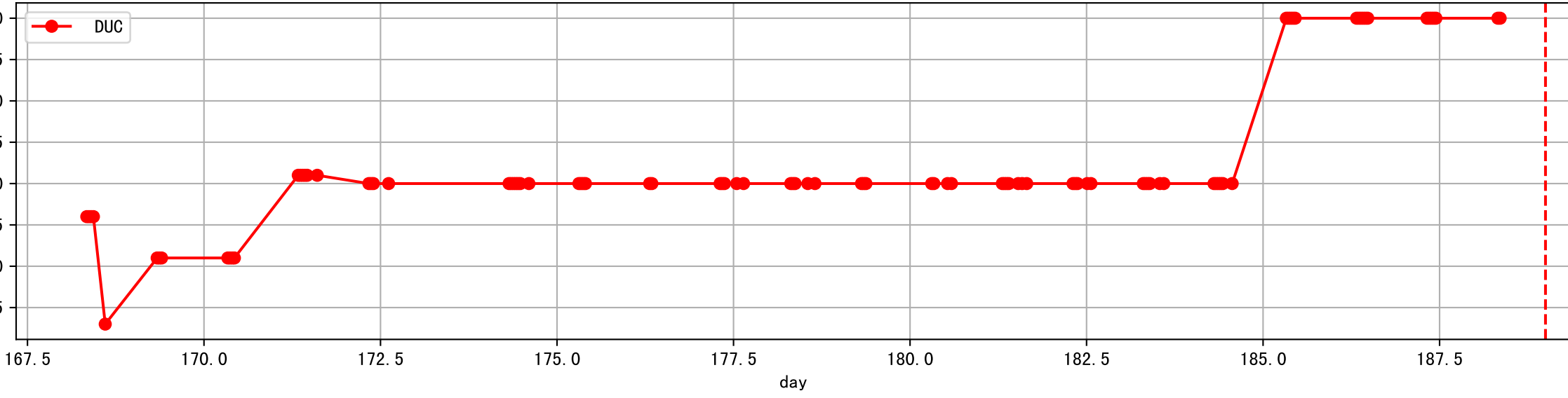
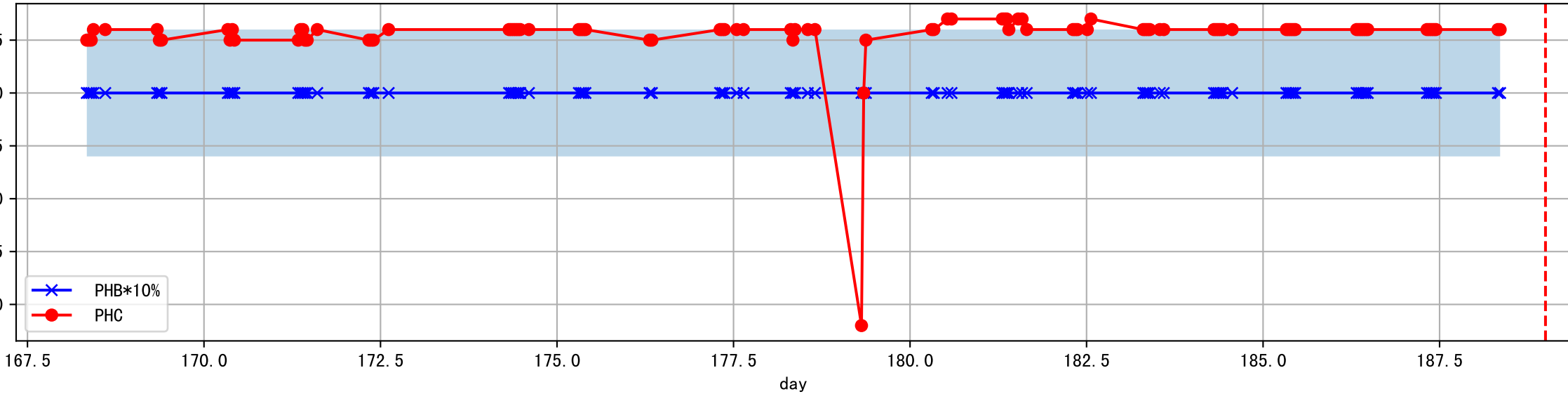
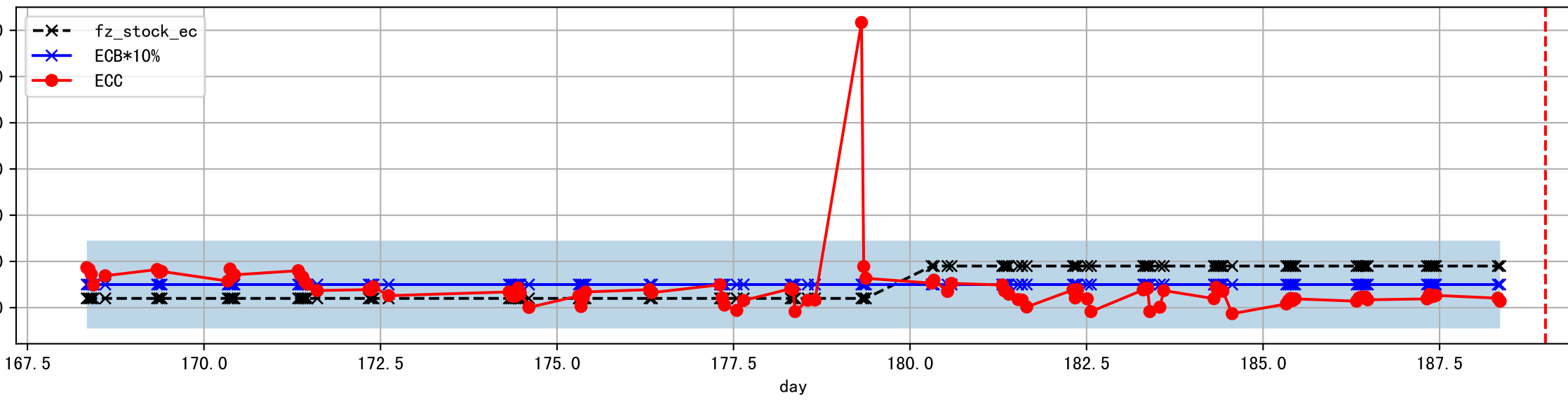
L1A1_1: M_E



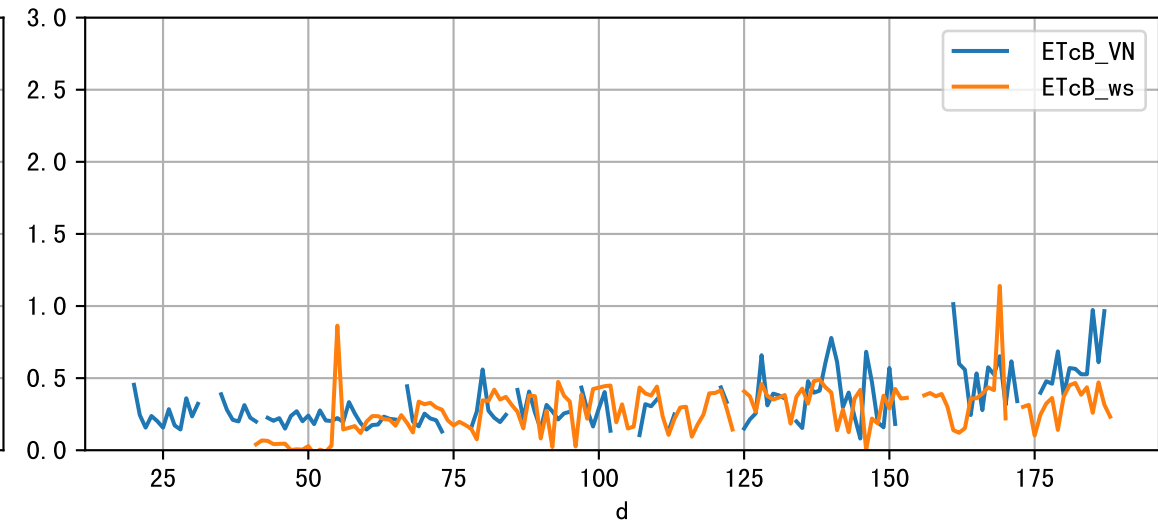
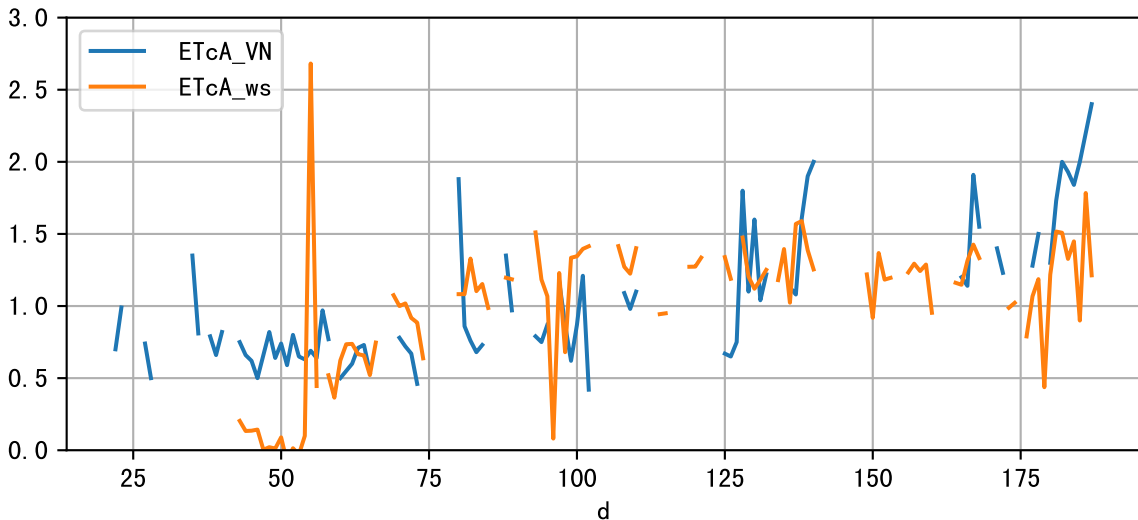
L1A1_1: M_E14



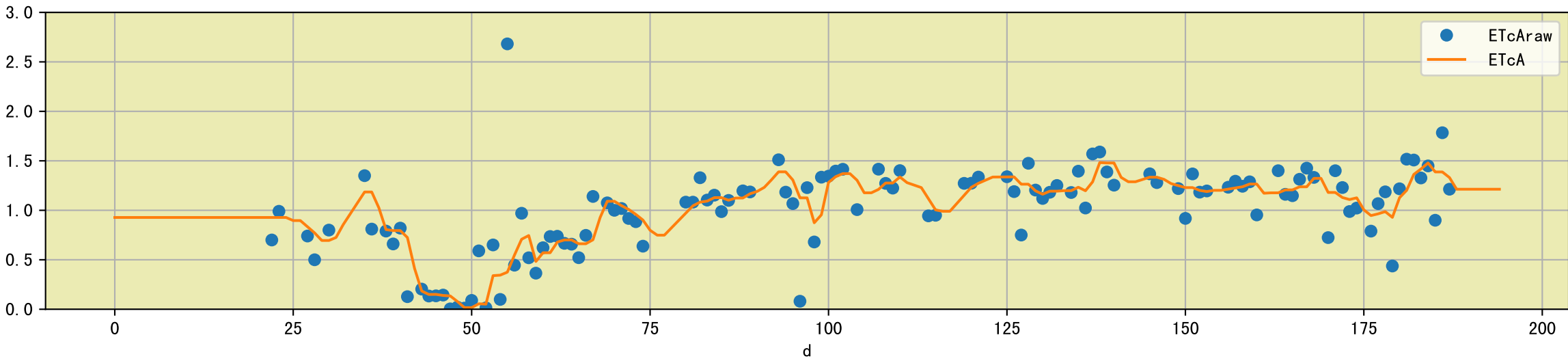
Plot Sensor and FgRec Detail



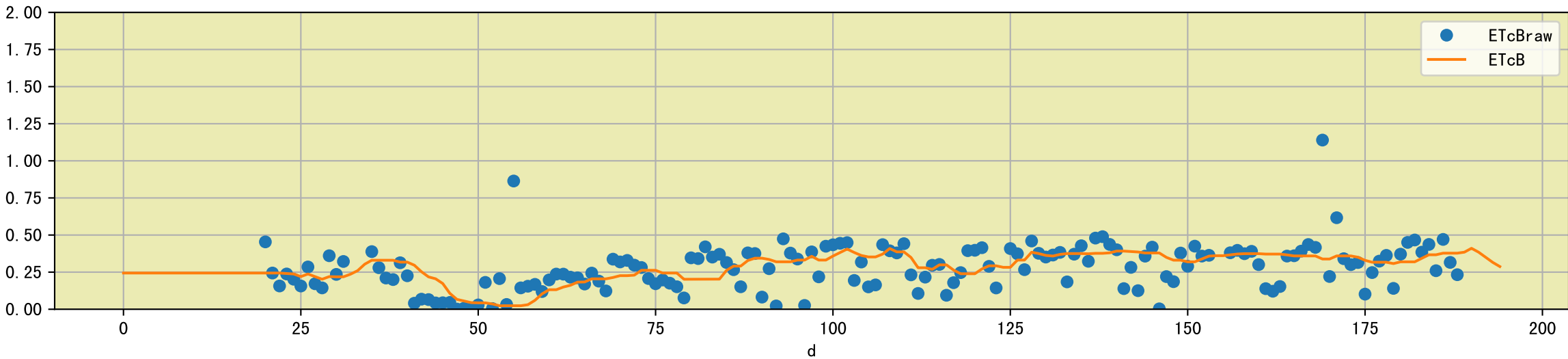
Plot [['ETcA_VN', 'ETcA_ws'], ['ETcB_VN', 'ETcB_ws']]

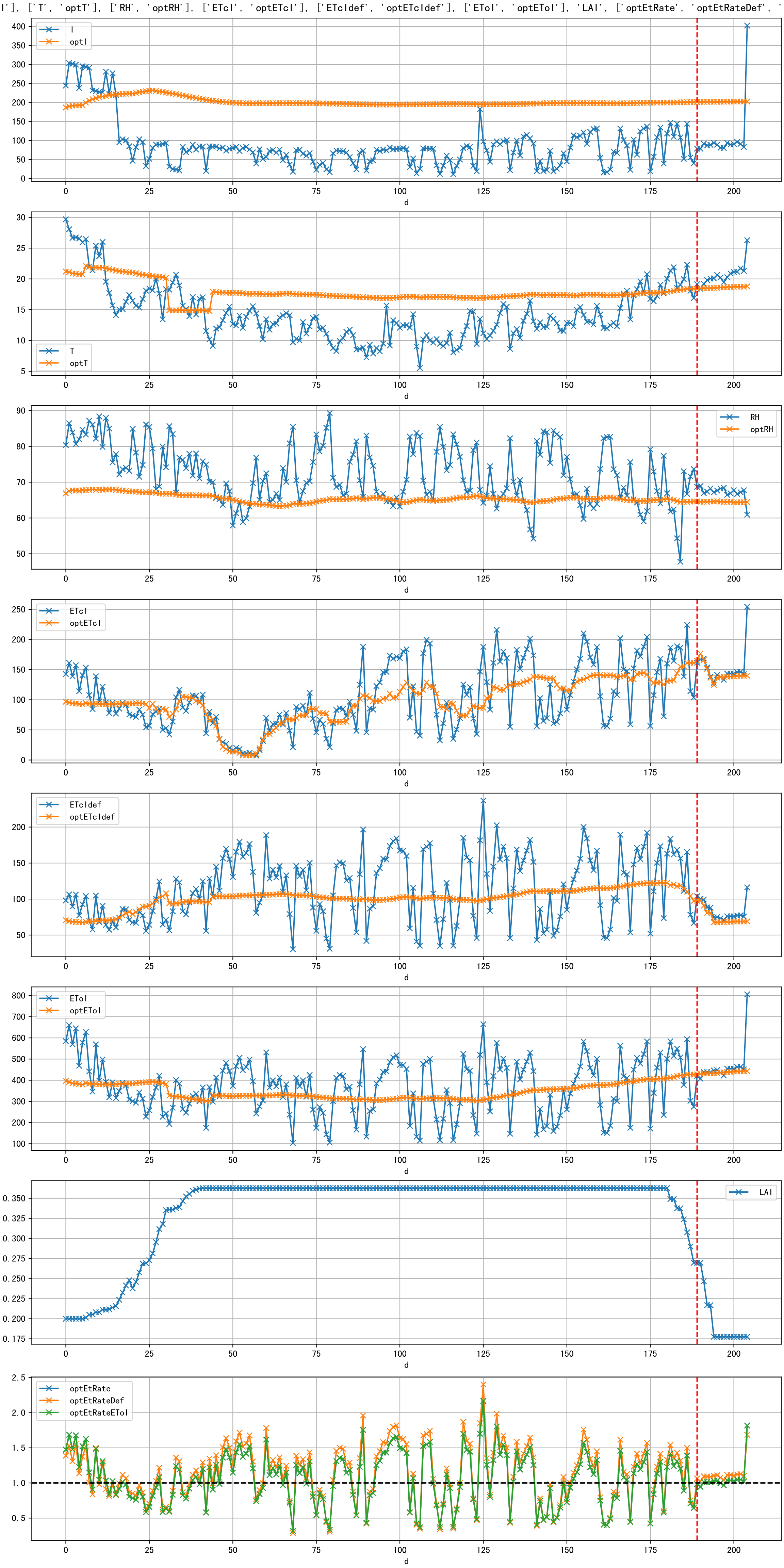


Plot [['ETcAraw:o', 'ETcA']]

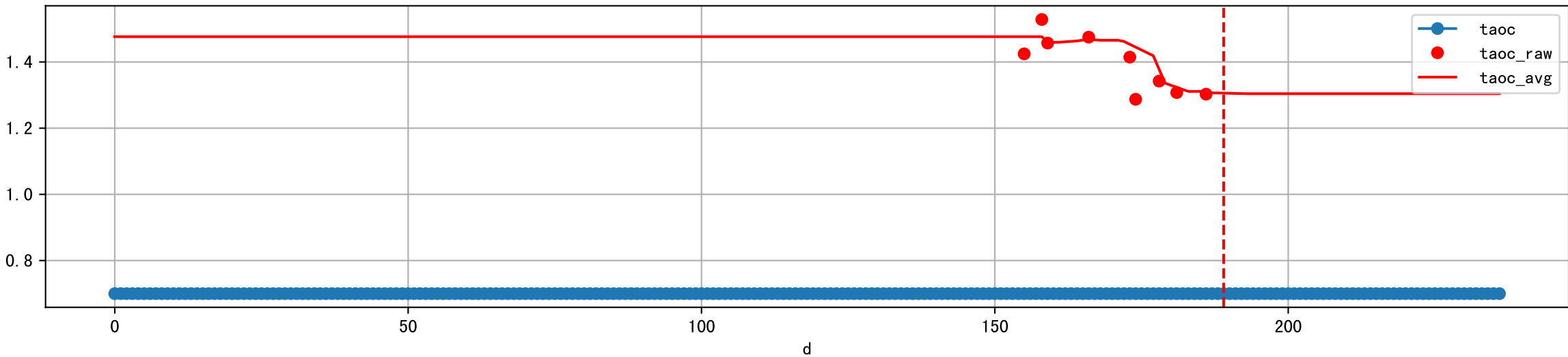


Plot [['ETcBraw:o', 'ETcB']]

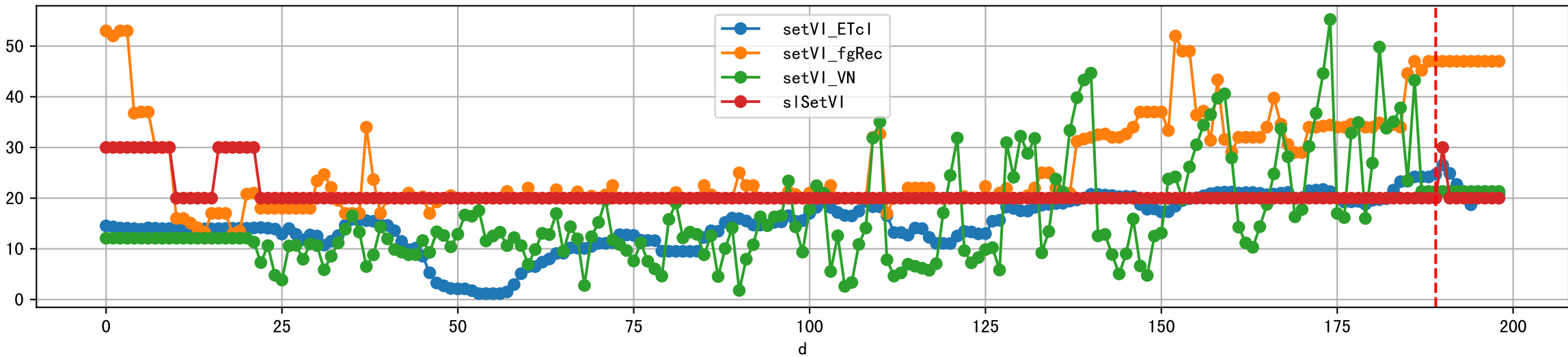




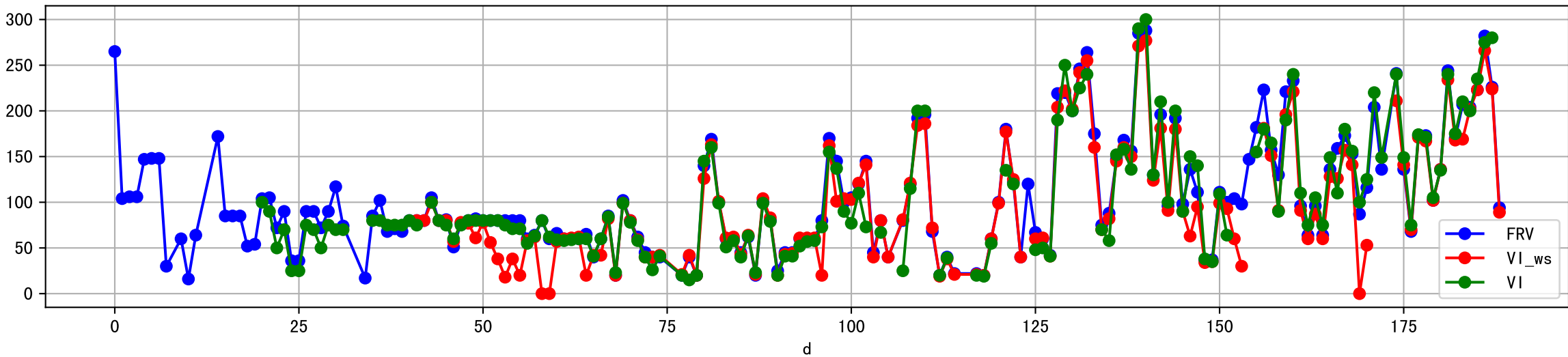
Plot [['taoc', 'taoc_raw:ro', 'taoc_avg:r-']]



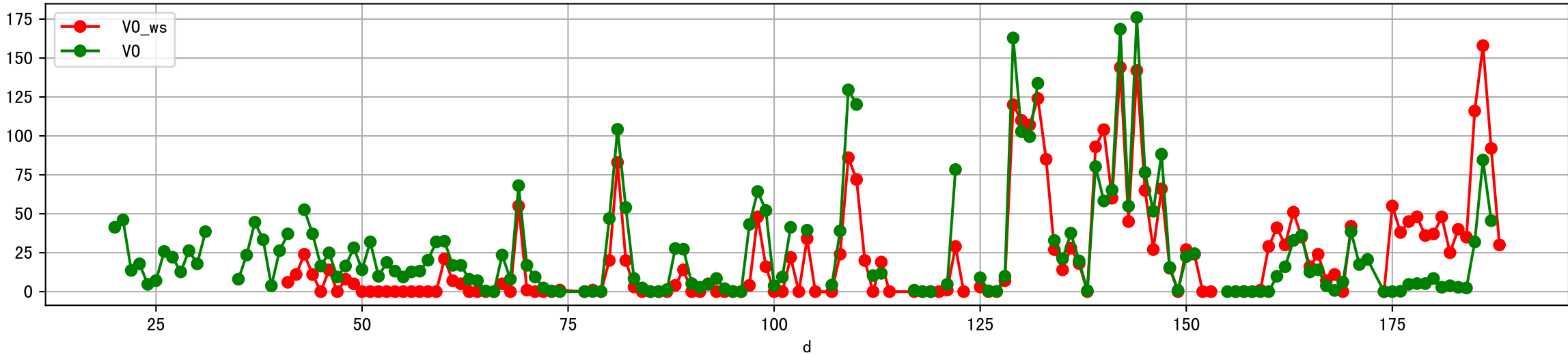
Plot [['setVI_ETcI', 'setVI_fgRec', 'setVI_VN', 'sISetVI']]



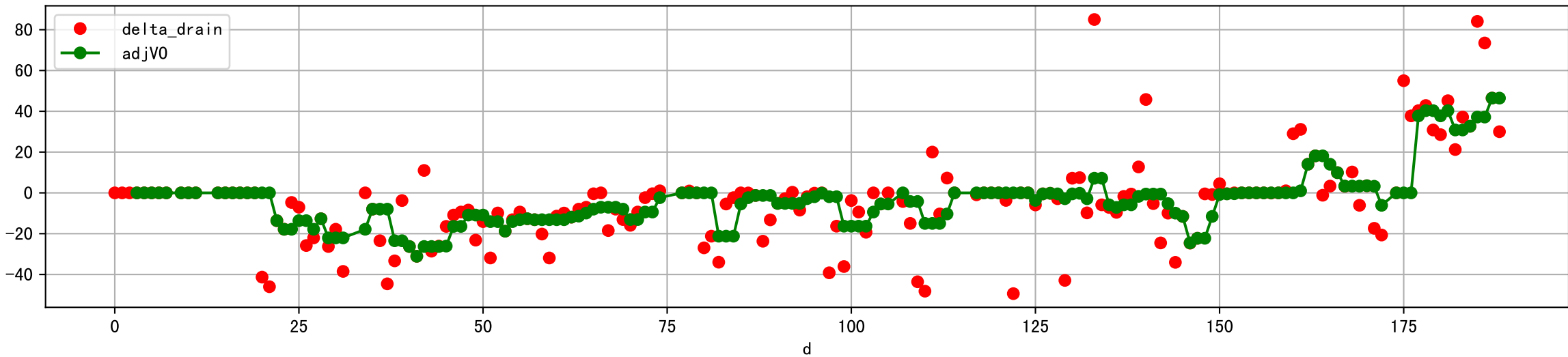
Plot [['FRV:b-o', 'VI_ws:r-o', 'VI:g-o']]



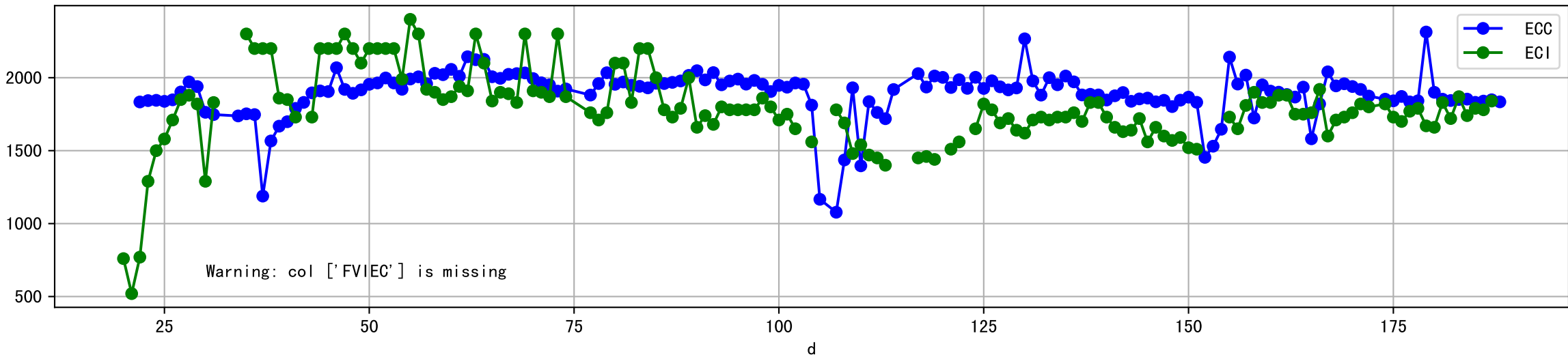
Plot [['V0_ws:r-o', 'V0:g-o']]



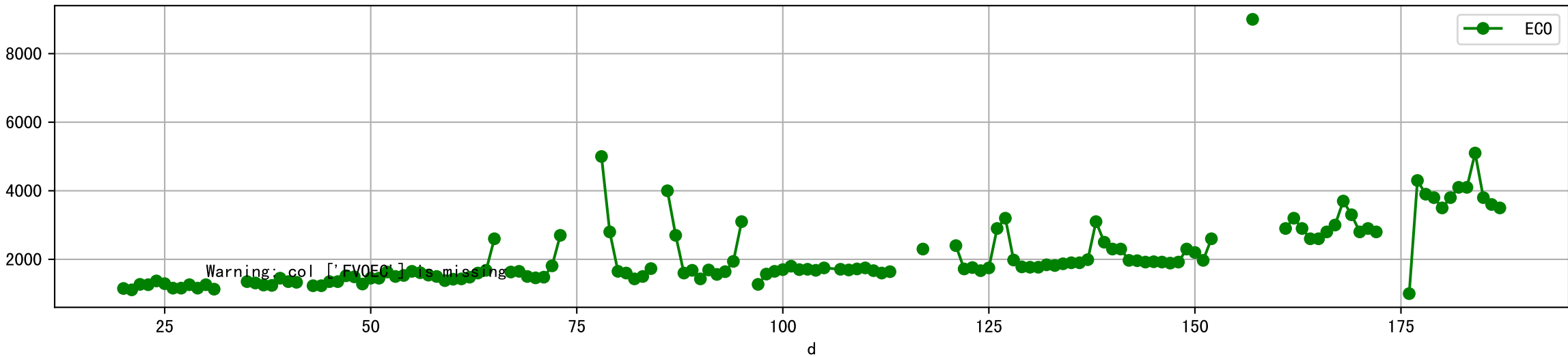
Plot [['delta_drain:ro', 'adjV0:g-o']]



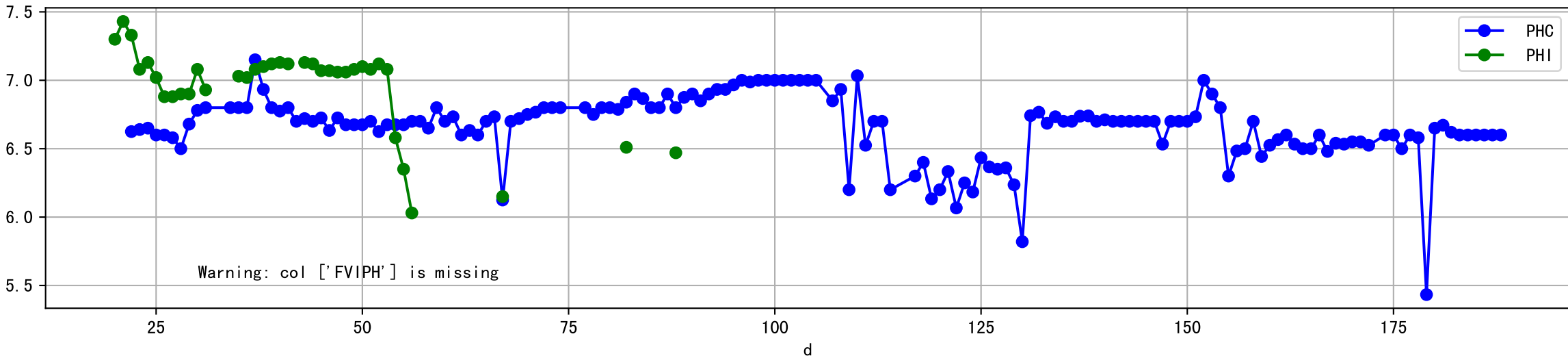
Plot [['ECC:b-o', 'FVIEC:r-o', 'ECI:g-o']]



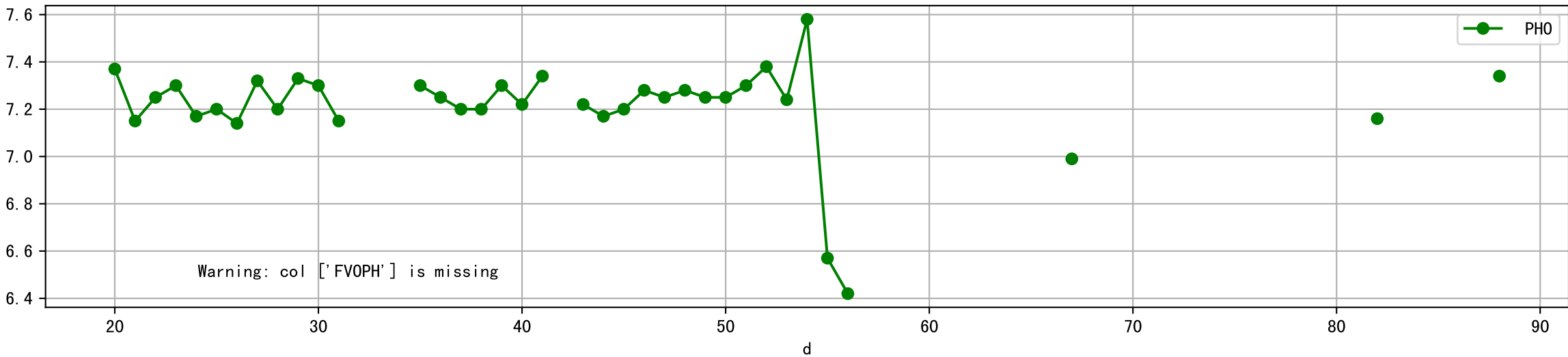
Plot [[' FV0EC:r-o' , ' ECO:g-o']]



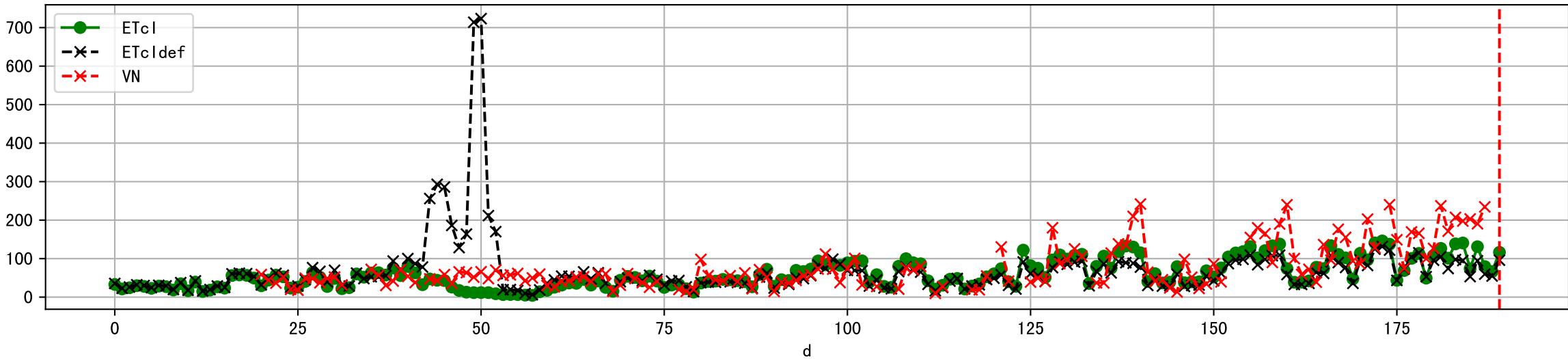
Plot [['PHC:b-o', 'FVIPH:r-o', 'PHI:g-o']]



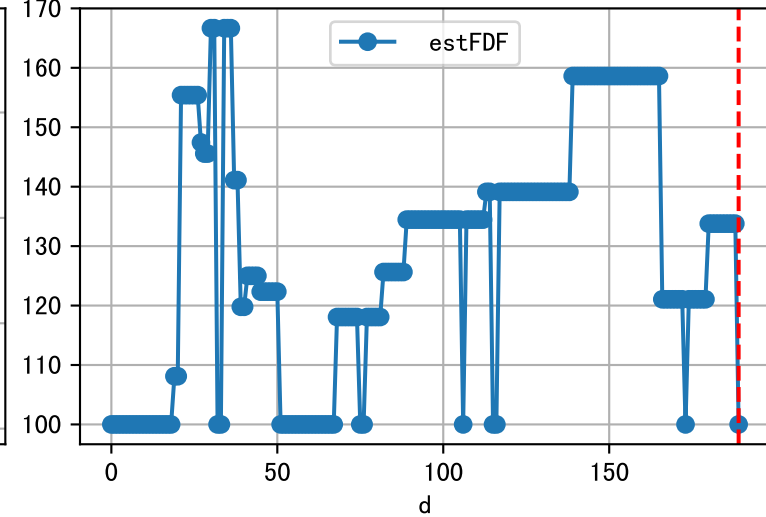
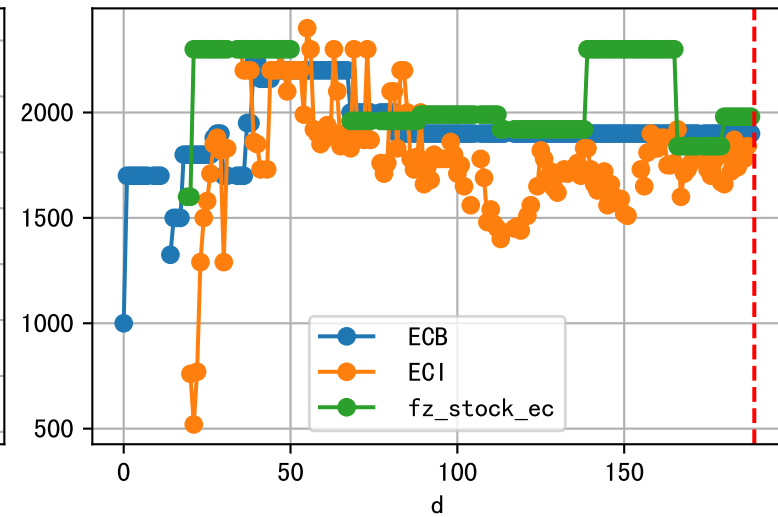
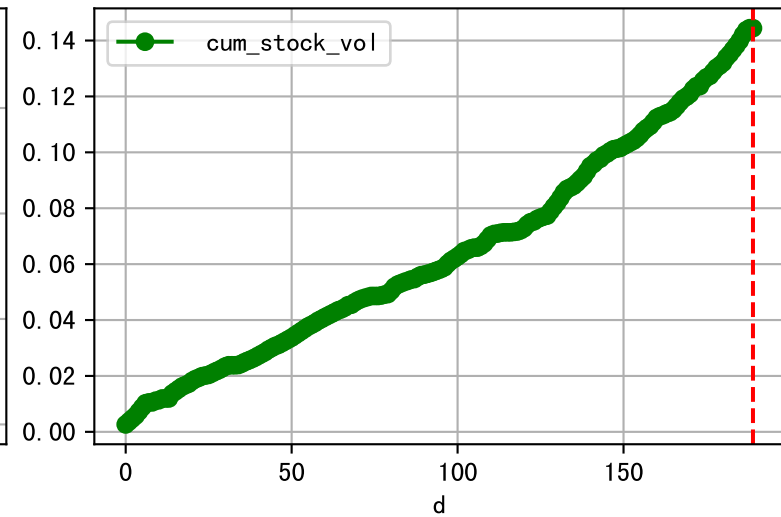
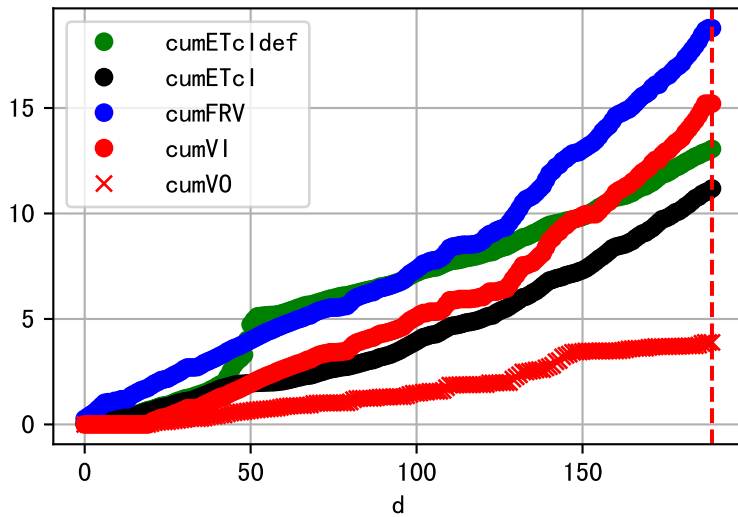
Plot [[' FVOPH:r-o' , ' PHO:g-o']]



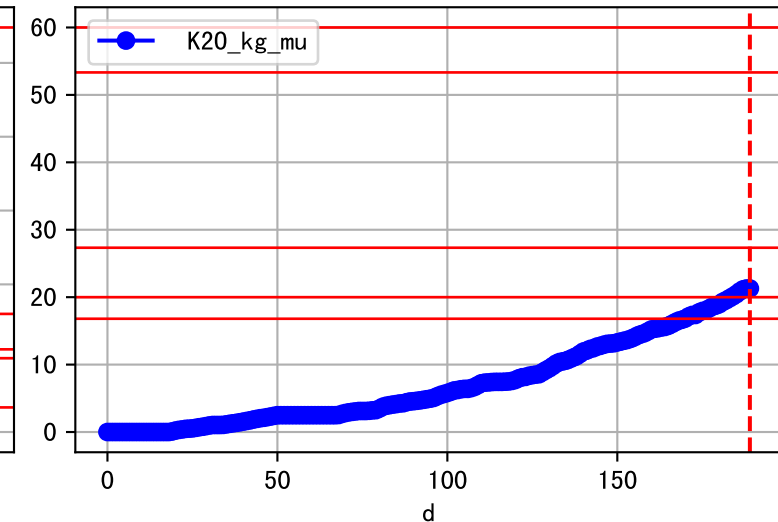
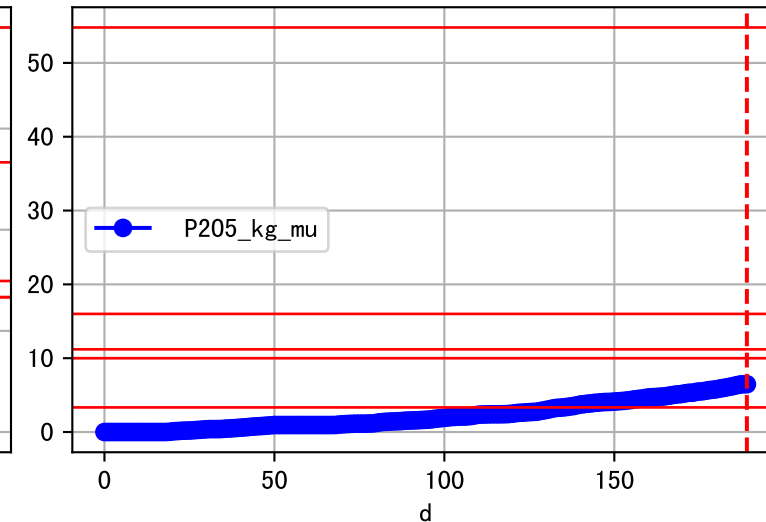
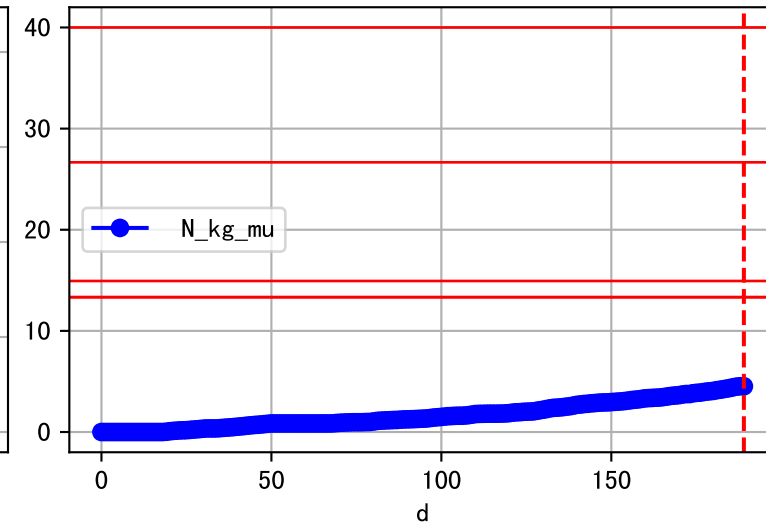
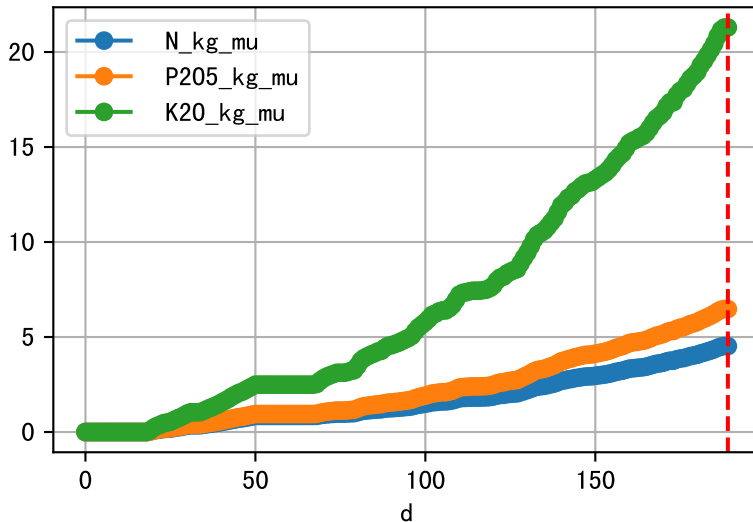
Plot ET/VN



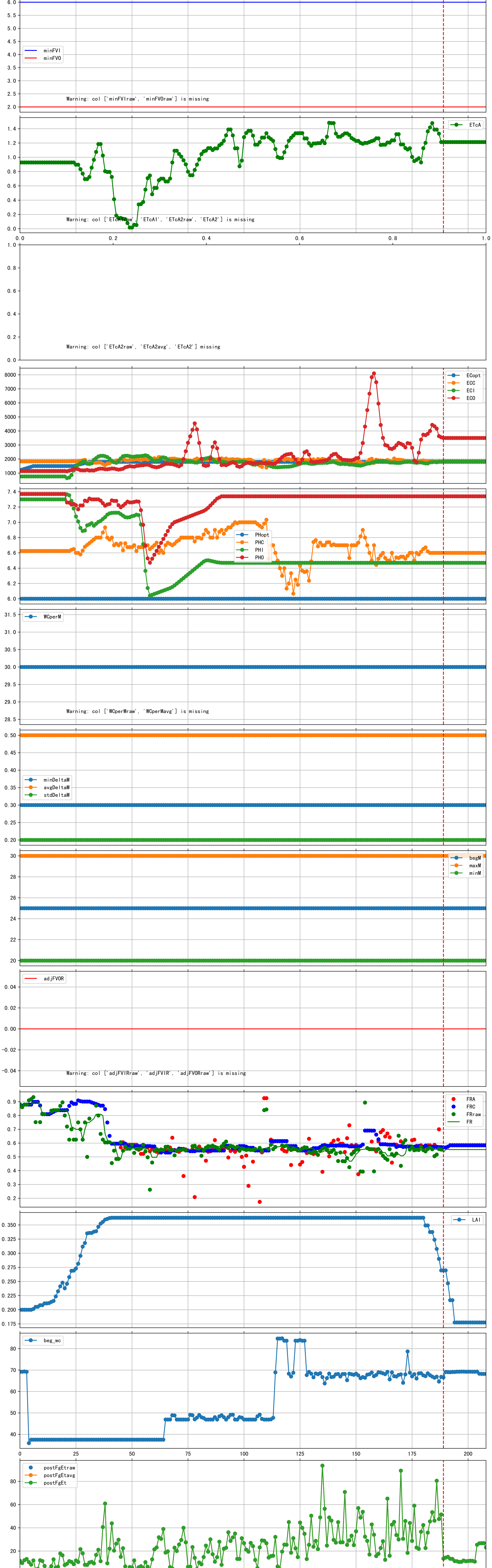
Plot Fv and fertilizer usage



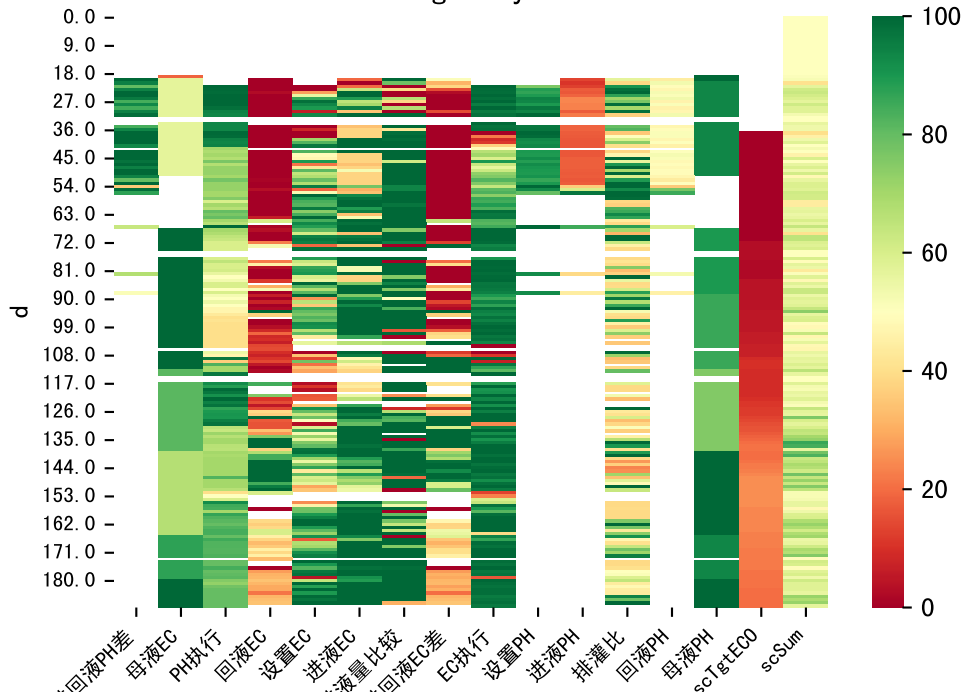
Fertilizer Range Source: kerleyL, kerleyH, UnivFL, TNAI, Haifa

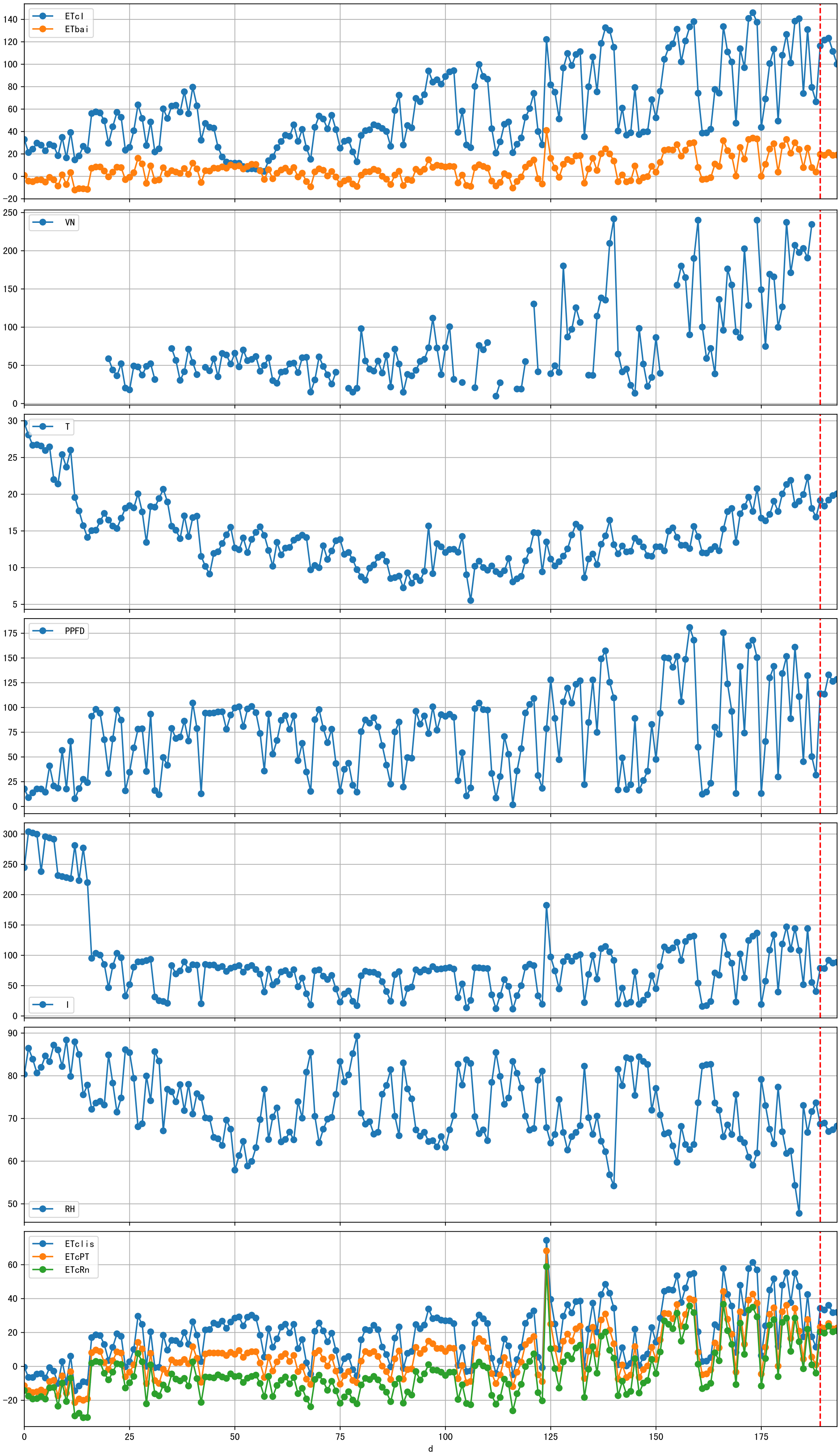


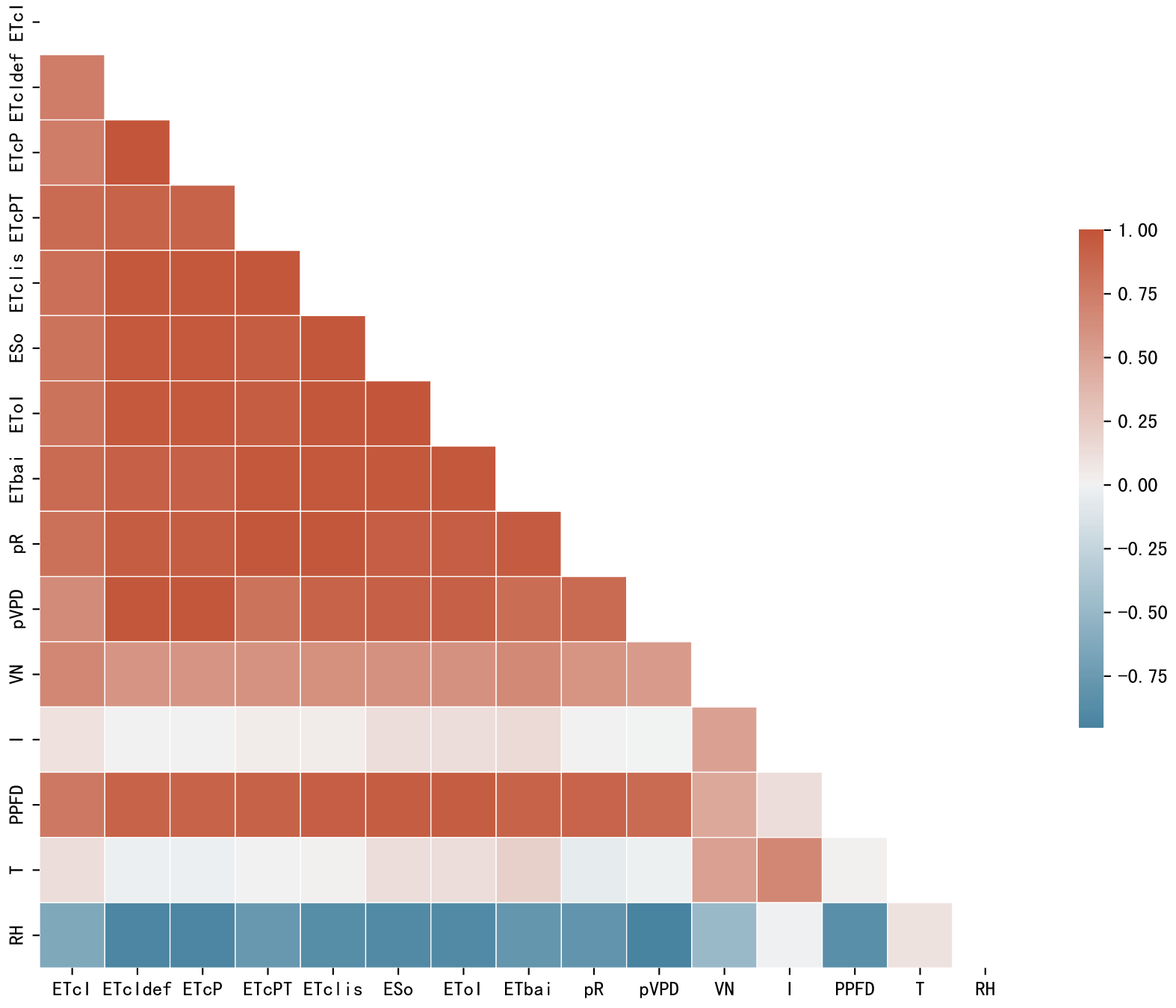
Trend plot for L1A1_1

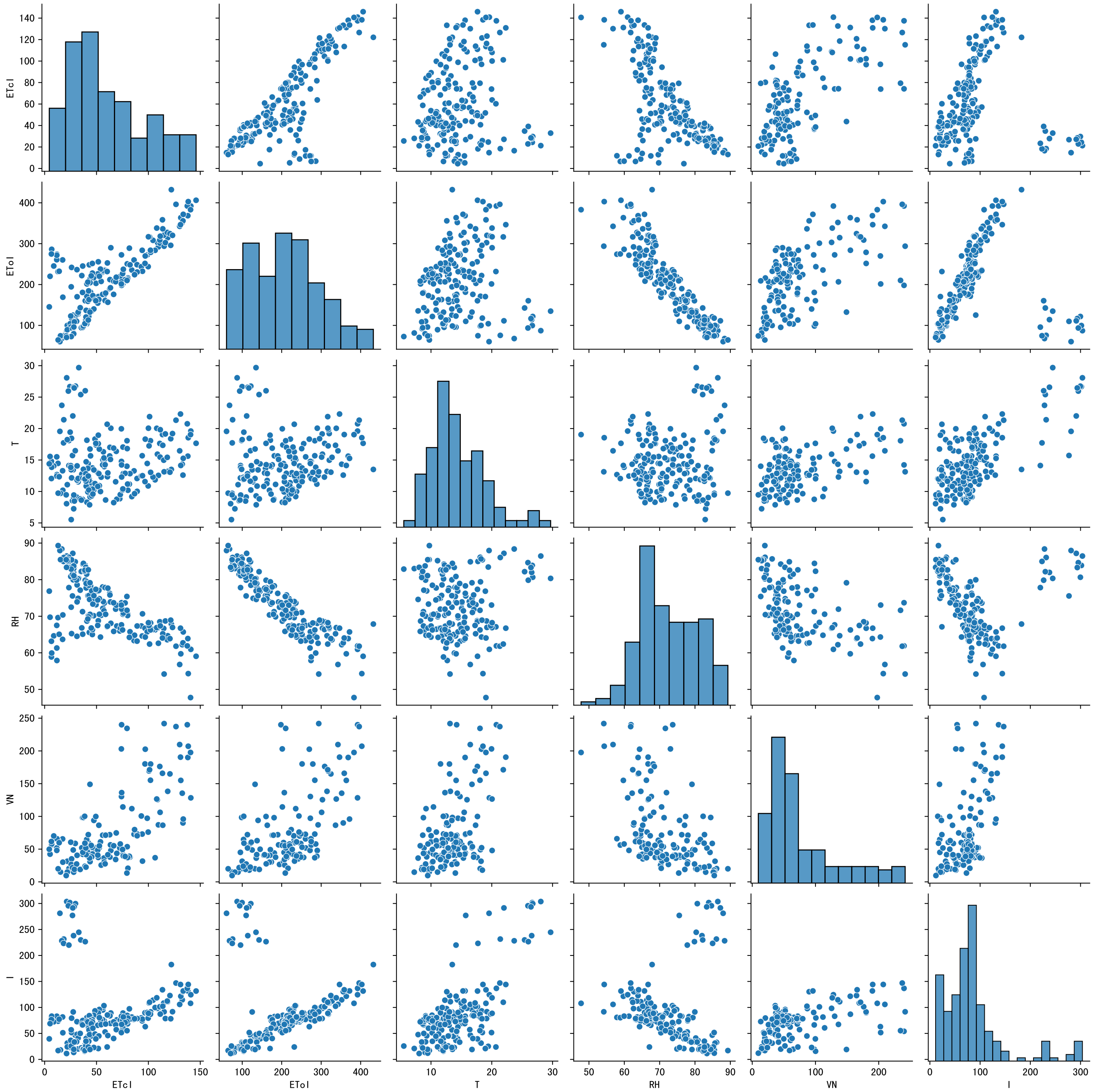


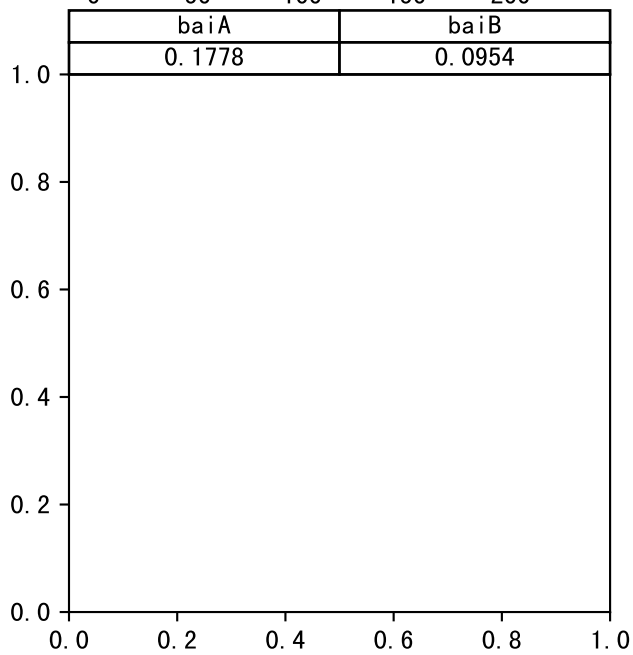
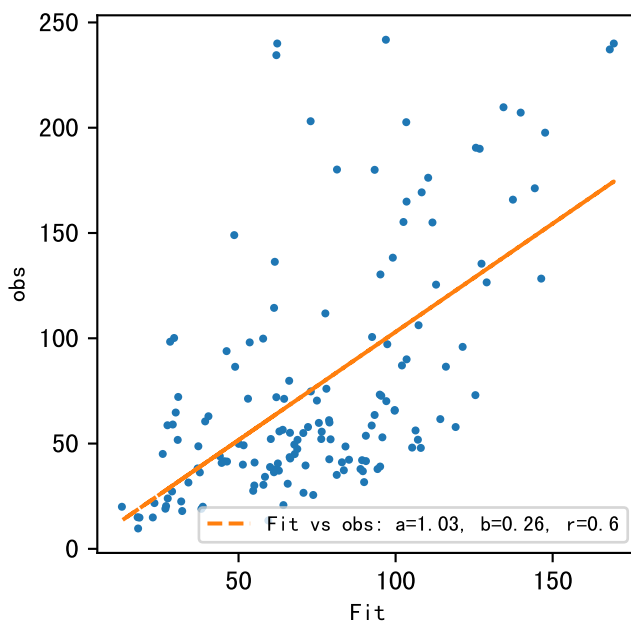
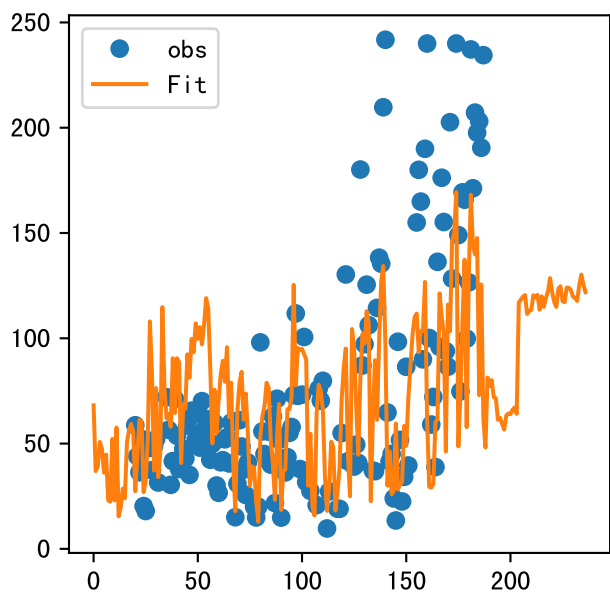
FgDaily



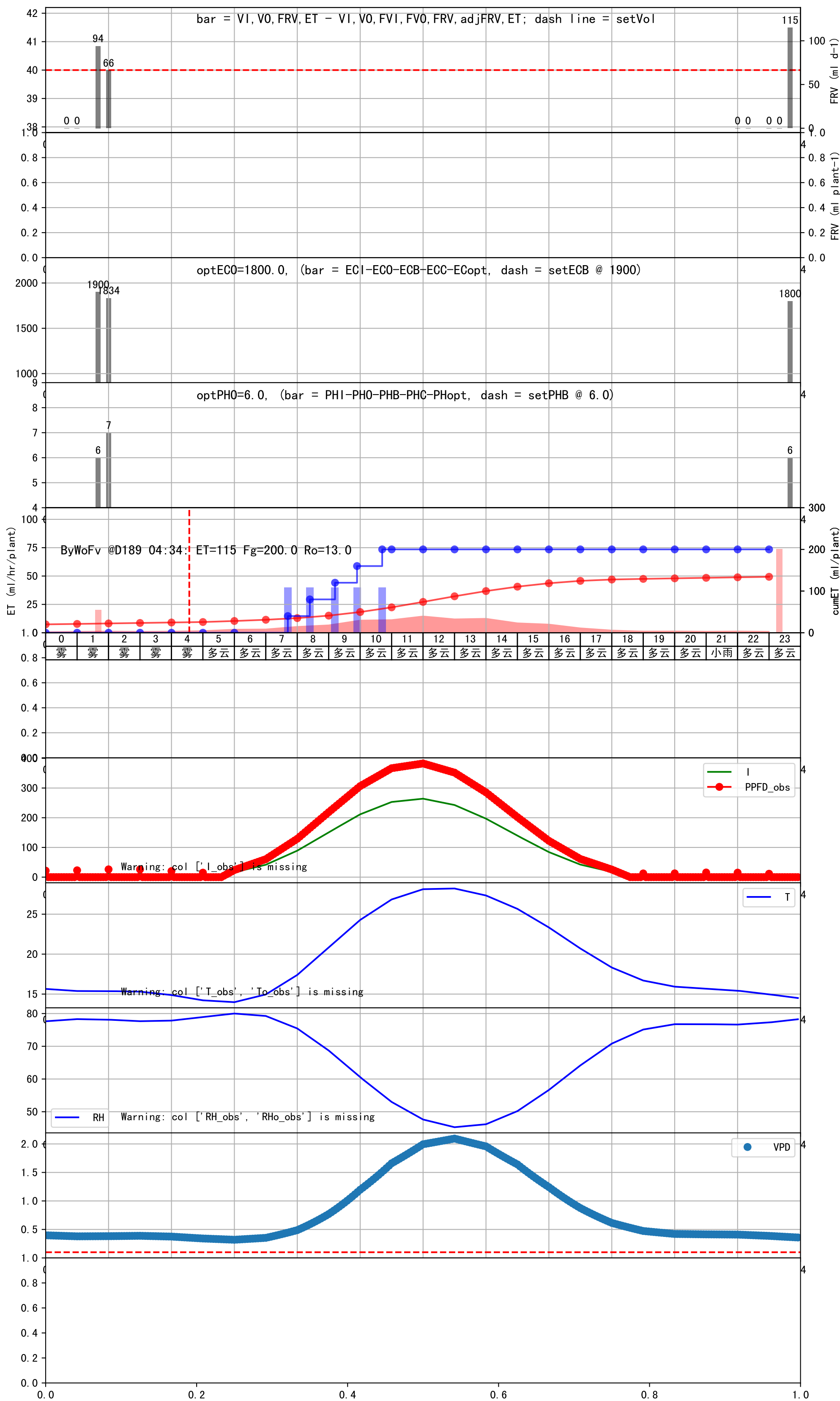


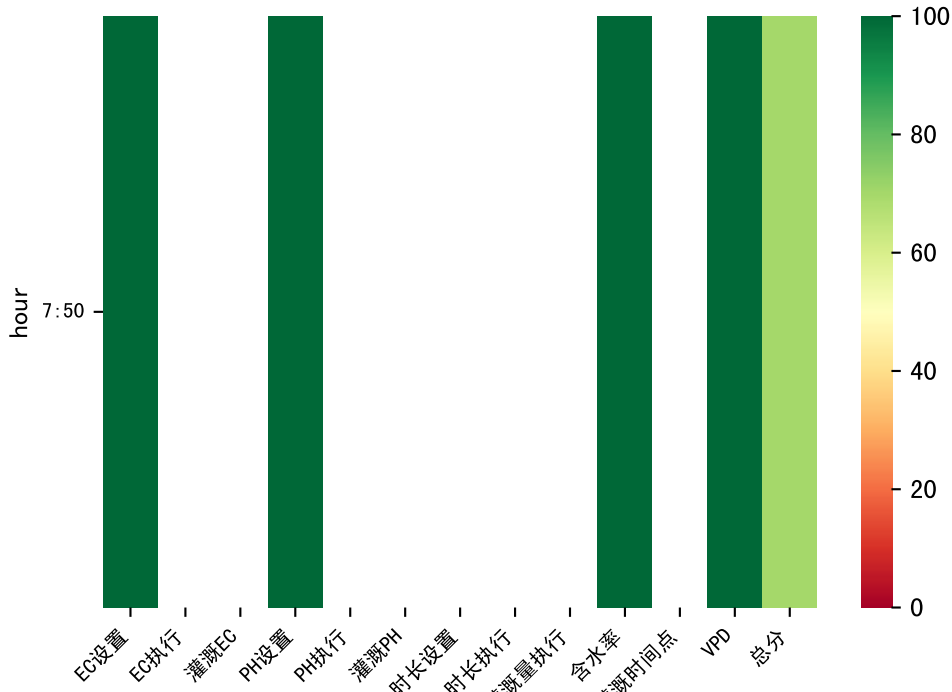






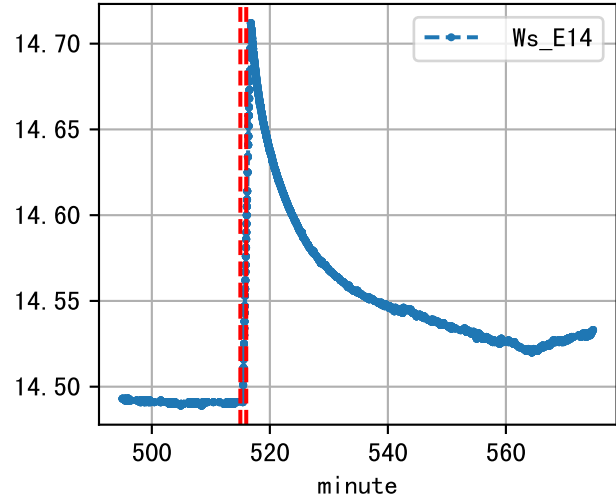
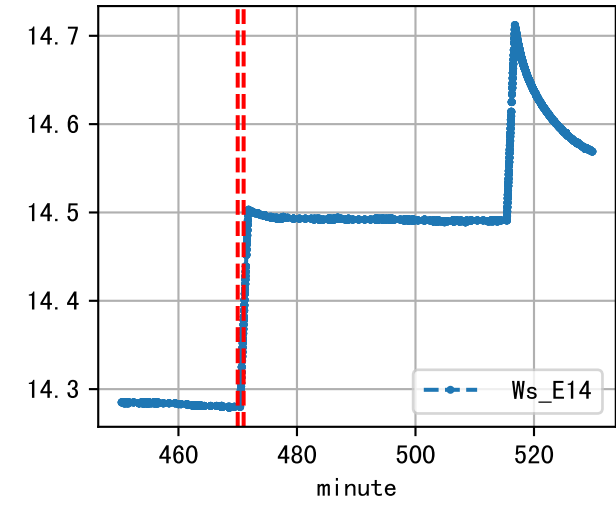
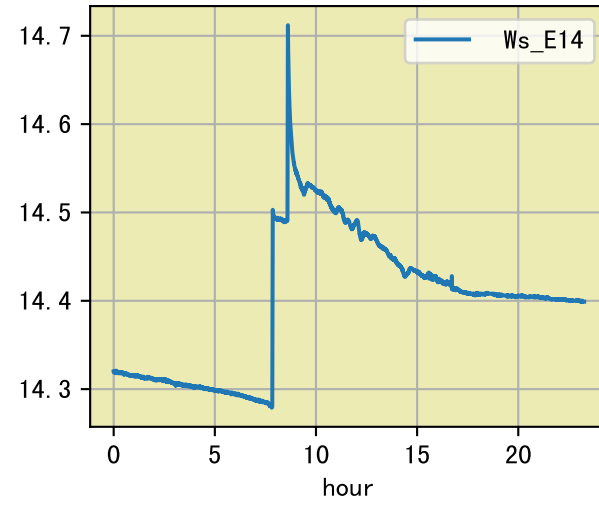
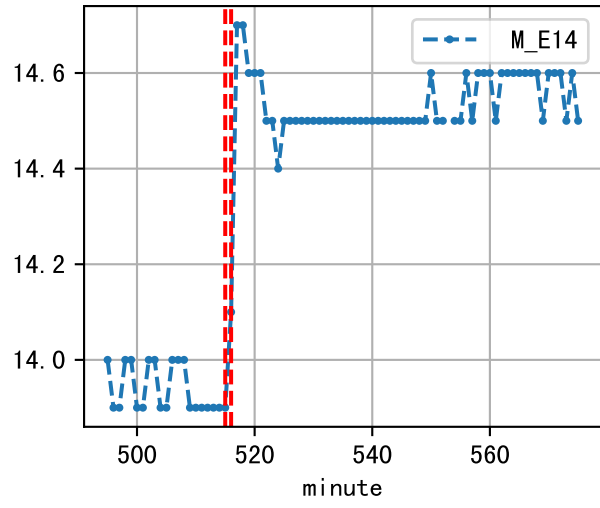
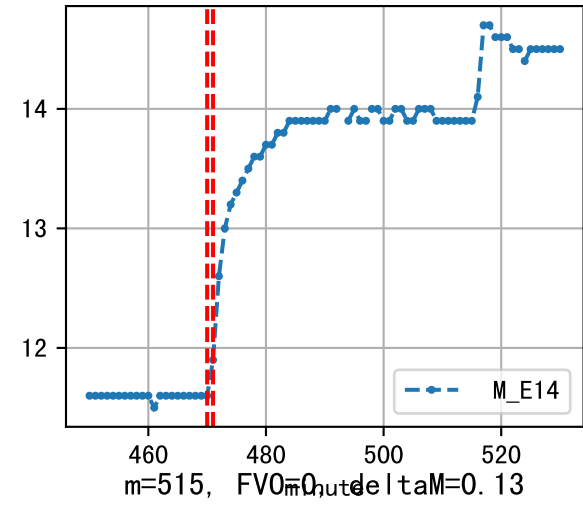
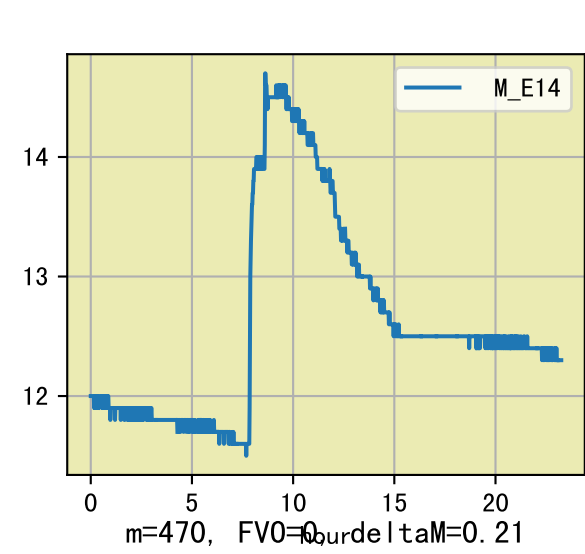
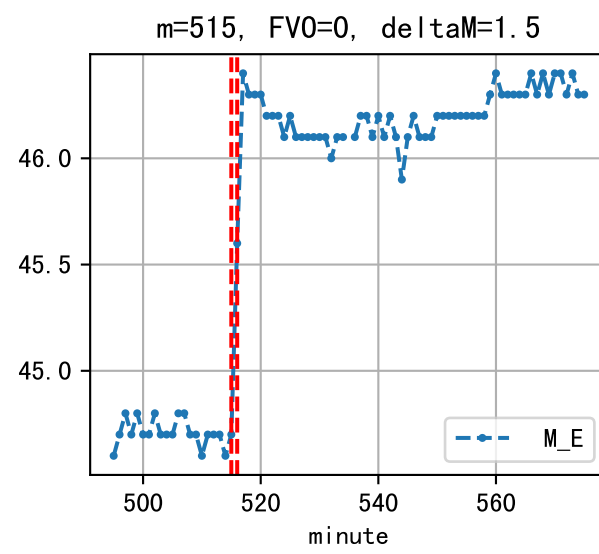
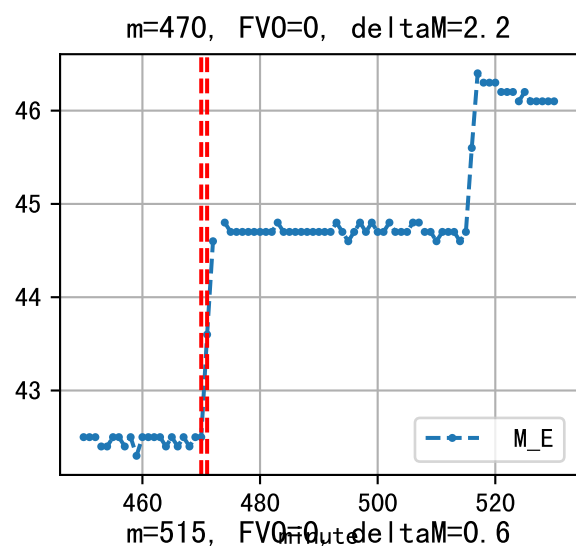
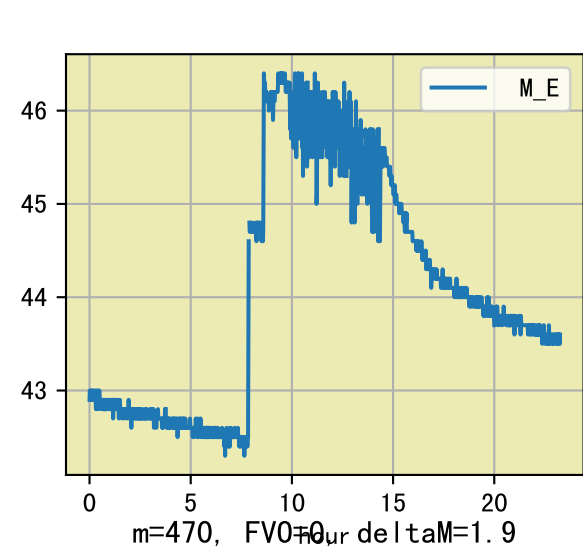
时间	灌溉时长(秒)	灌溉量(毫升/株)	灌溉总量(方/次)	天气	注释
07:40	80	40.0	0.163	多云	预期(未用传感数据) 自主(预期回液 无)
08:25	80	40.0	0.163	多云	预期(未用传感数据) 自主(预期回液 无)
09:10	80	40.0	0.163	多云	预期(未用传感数据) 自主(预期回液 无)
09:55	80	40.0	0.163	多云	预期(未用传感数据) 自主(预期回液 无)
10:40	80	40.0	0.163	多云	预期(未用传感数据) 自主(预期回液 13 ml/株)
总计	400.0 (5次)	200.0			建议进液EC: 1900, PH: 6.0

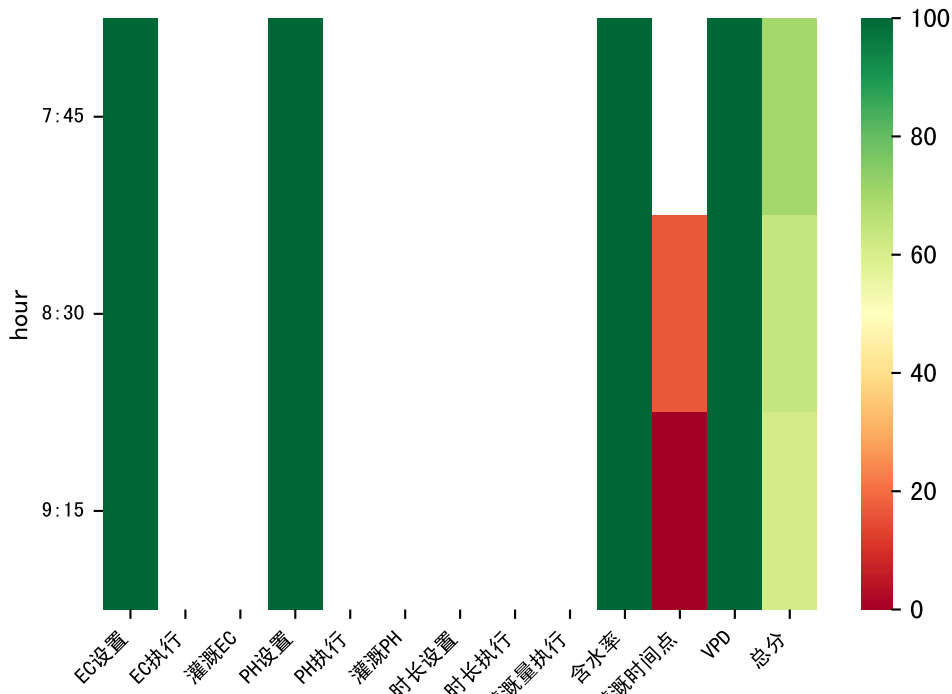




L1A1

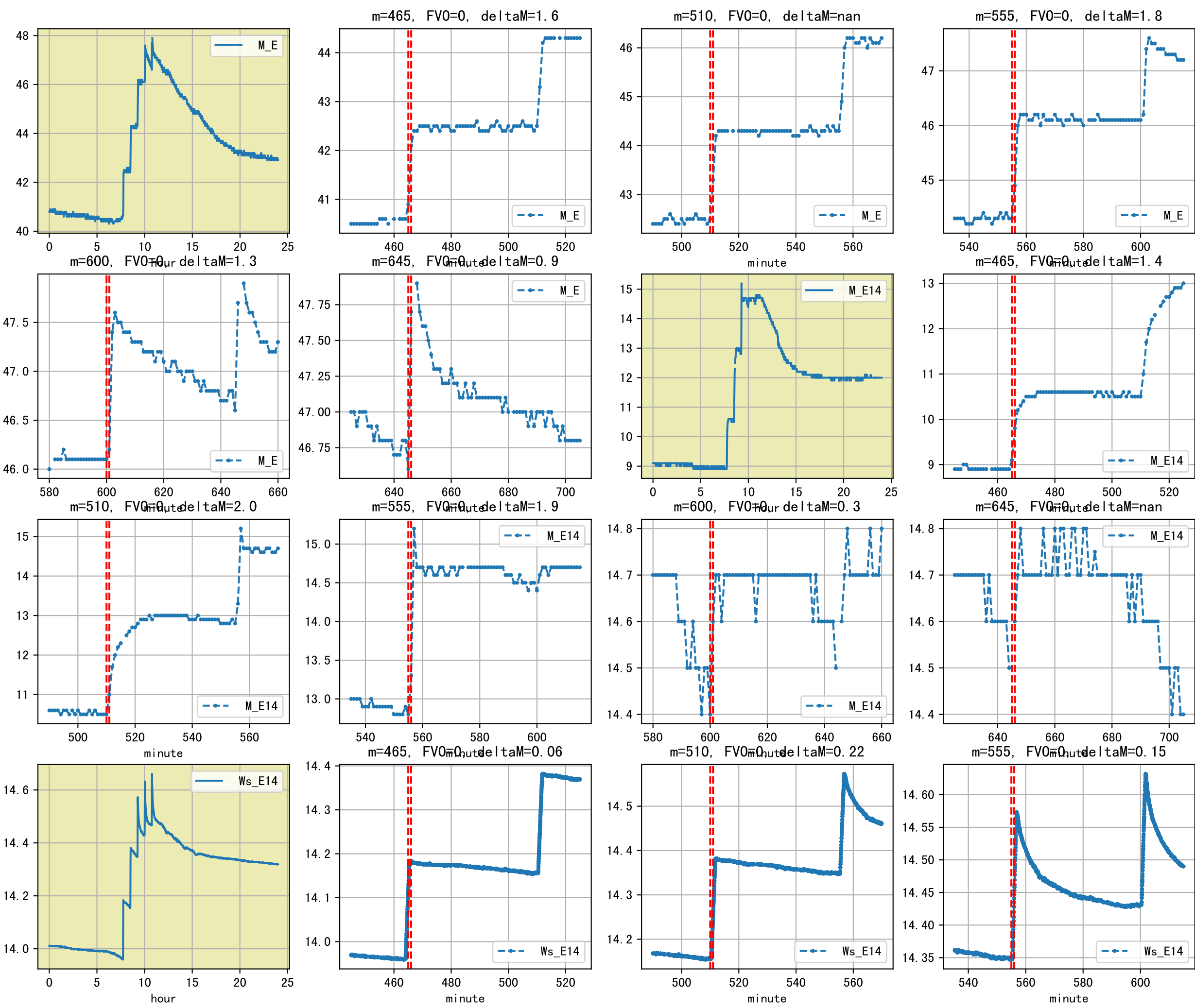
时间	灌溉时长(秒)	灌溉量(毫升/株)	灌溉总量(方/次)	天气	注释
07:50	80	40.0	0.163	多云	假设已执行(未用传感数据) 未知程序(预期回液 无)
总计	80.0 (1次)	40.0			建议进液EC: 1900, PH: 6.0

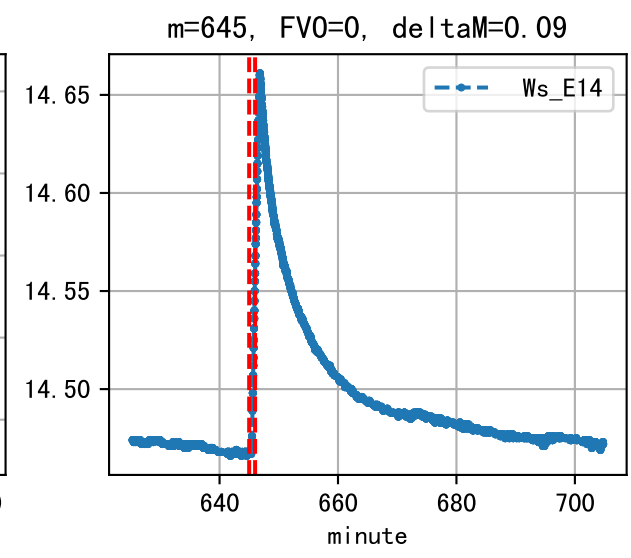
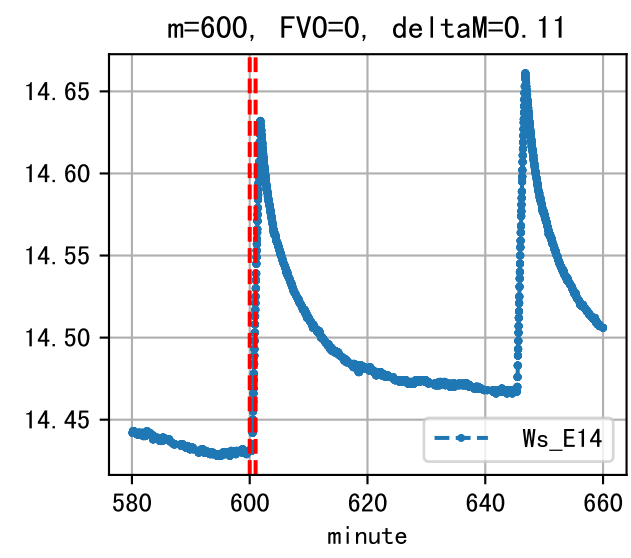


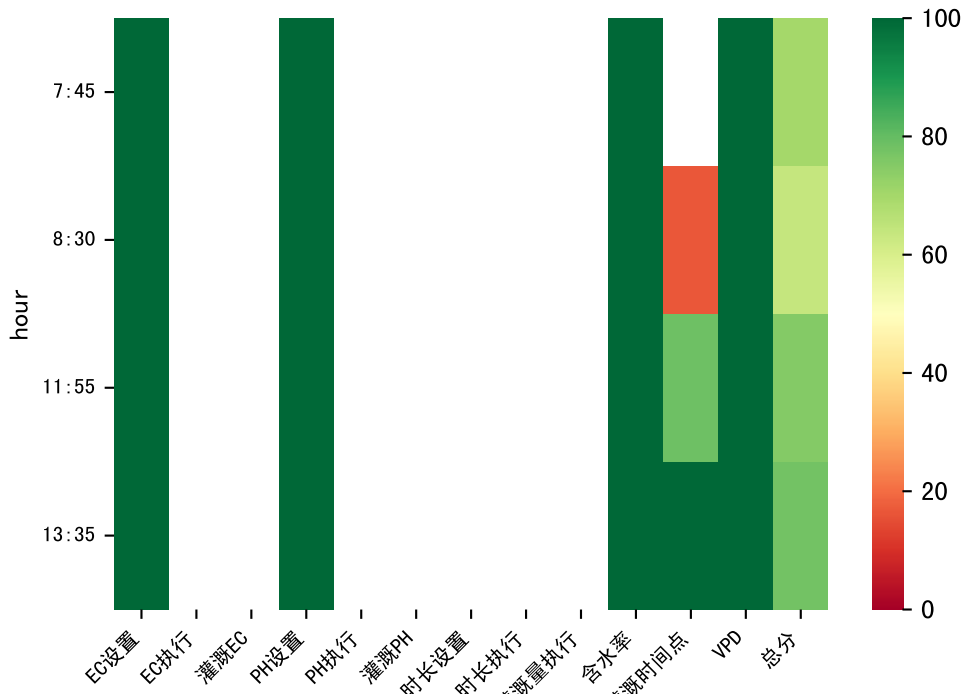


L1A1

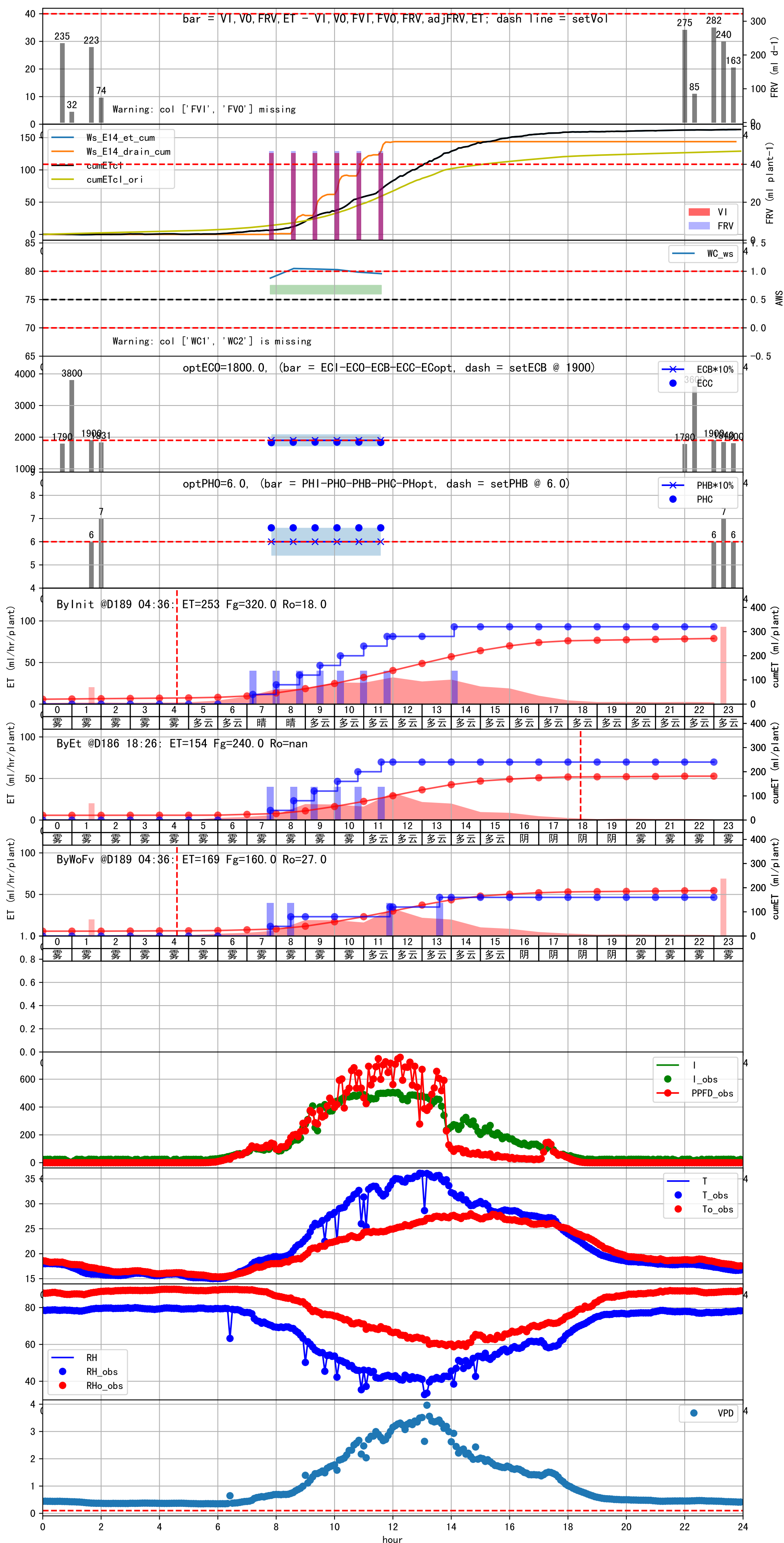
时间	灌溉时长(秒)	灌溉量(毫升/株)	灌溉总量(方/次)	天气	注释
07:45	80	40.0	0.163	雾	假设已执行(未用传感数据) 未知程序(预期回液 无)
08:30	80	40.0	0.163	雾	假设已执行(未用传感数据) 未知程序(预期回液 无)
09:15	80	40.0	0.163	雾	假设已执行(未用传感数据) 未知程序(预期回液 无)
总计	240.0 (3次)	120.0			建议进液EC: 1900, PH: 6.0

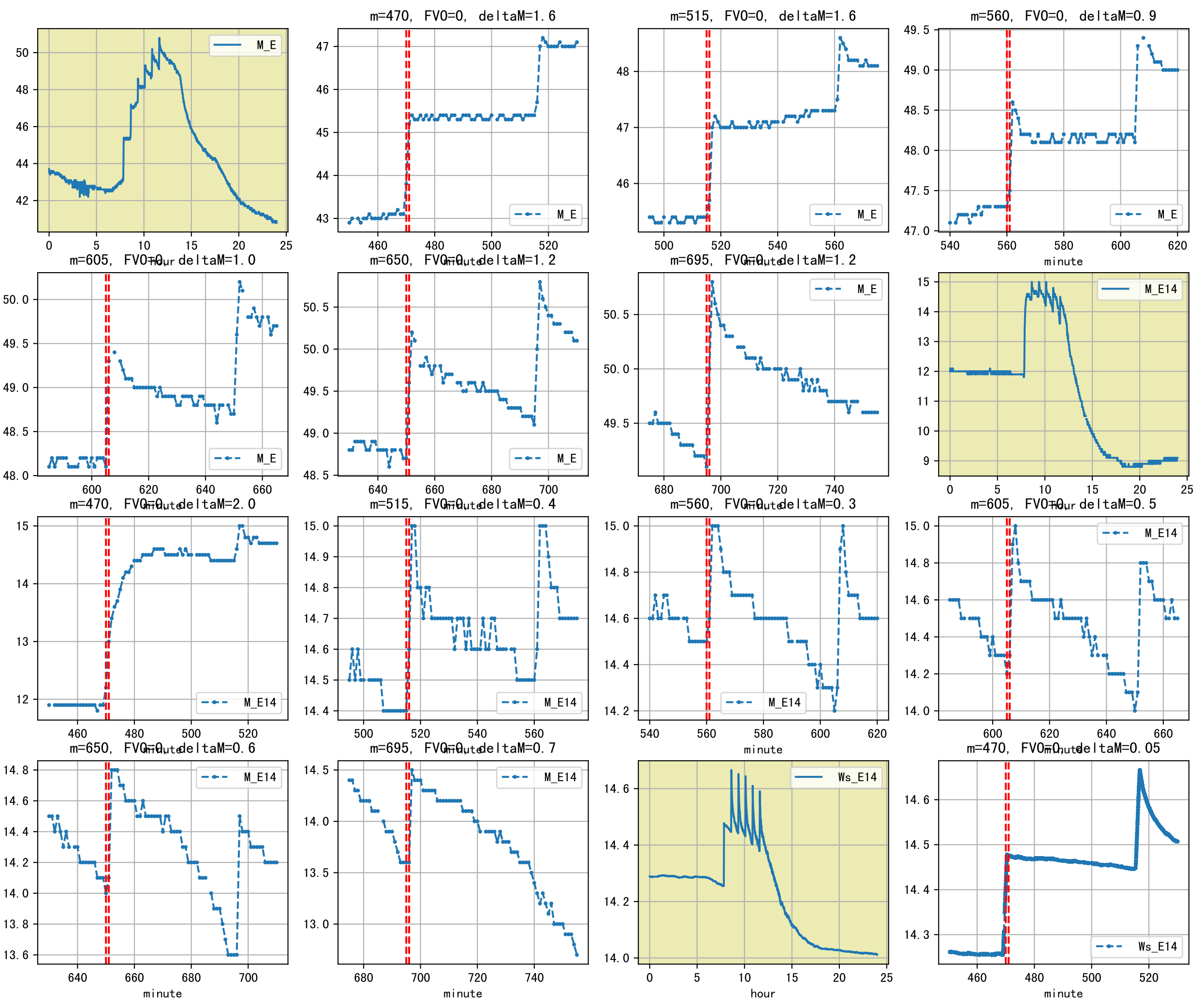


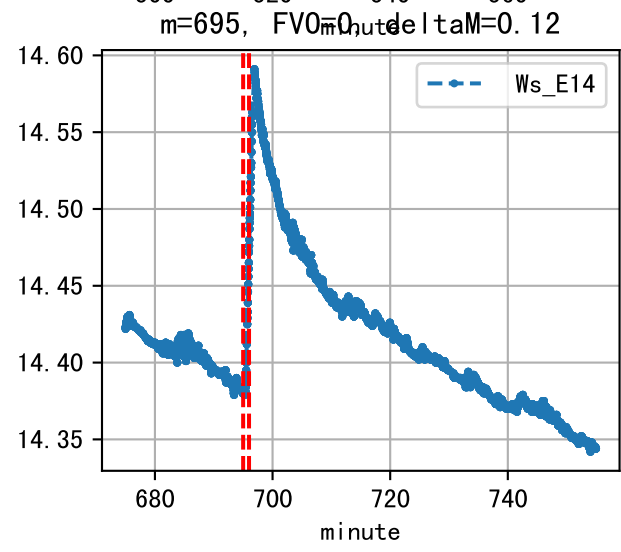
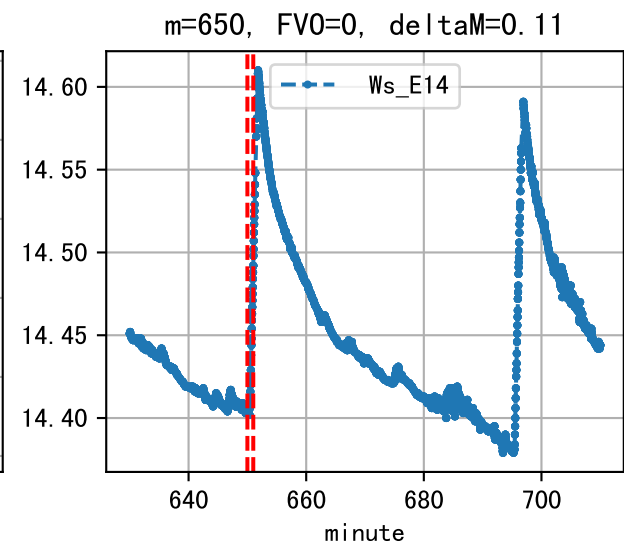
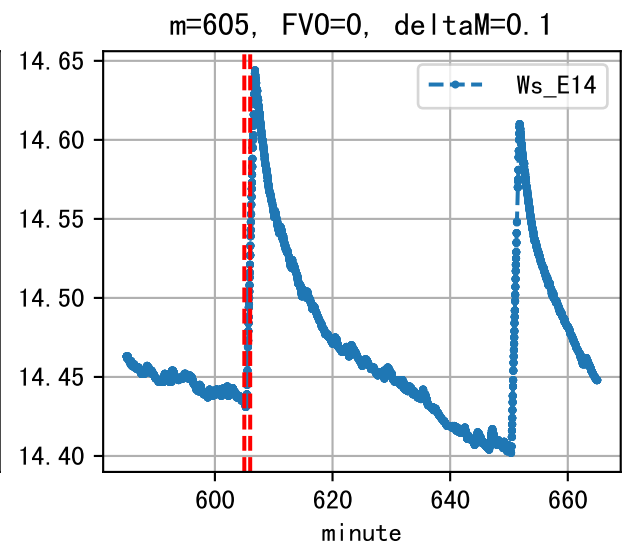
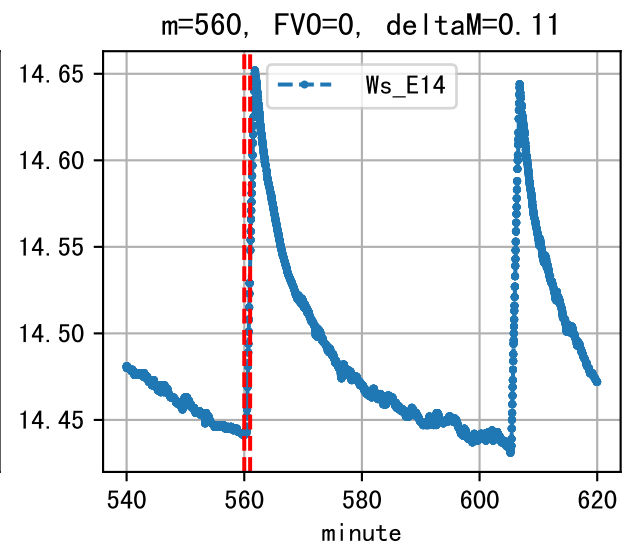
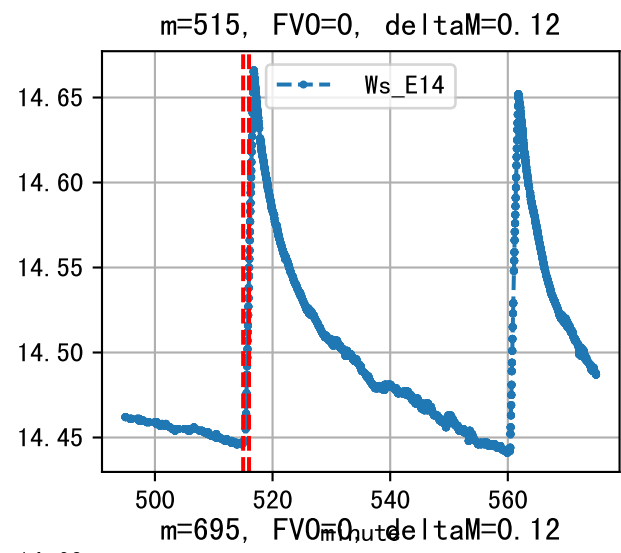


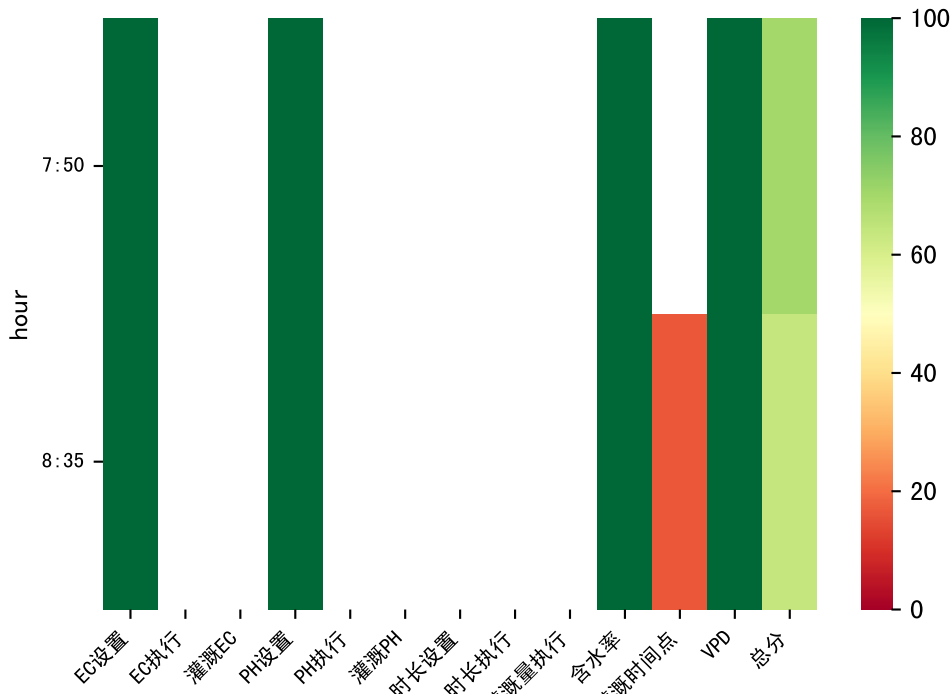


间	灌溉时长(秒)	灌溉量(毫升/株)	灌溉总量(方/次)	天气	注释
45	80	40.0	0.163	雾	假设已执行(未用传感数据) 未知程序(预期回液 无)
30	80	40.0	0.163	雾	假设已执行(未用传感数据) 未知程序(预期回液 27 ml/株)
55	80	40.0	0.163	多云	假设已执行(未用传感数据) 未知程序(预期回液 无)
35	80	40.0	0.163	多云	假设已执行(未用传感数据) 未知程序(预期回液 无)
计	320.0 (4次)	160.0			建议进液EC: 1900, PH: 6.0



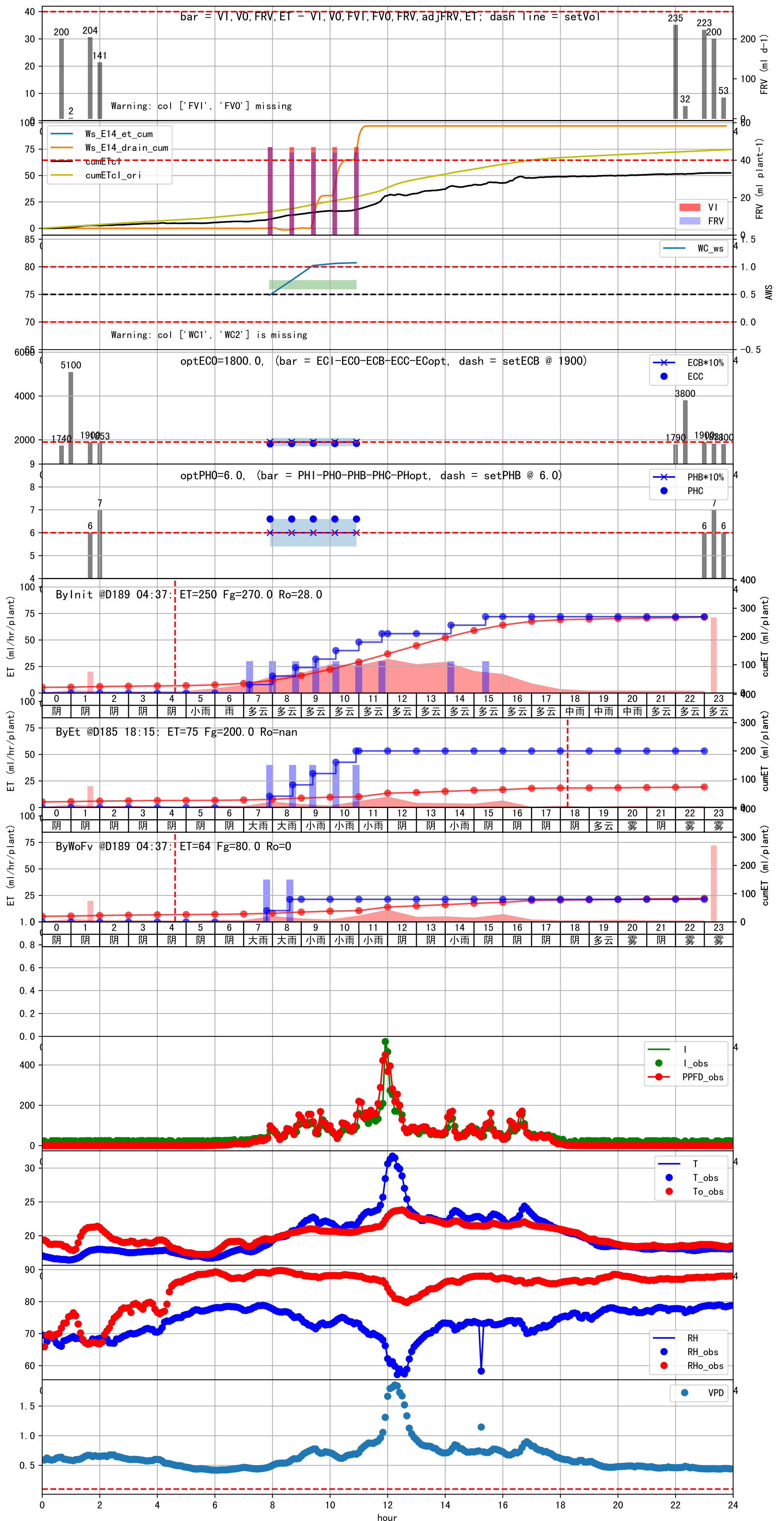


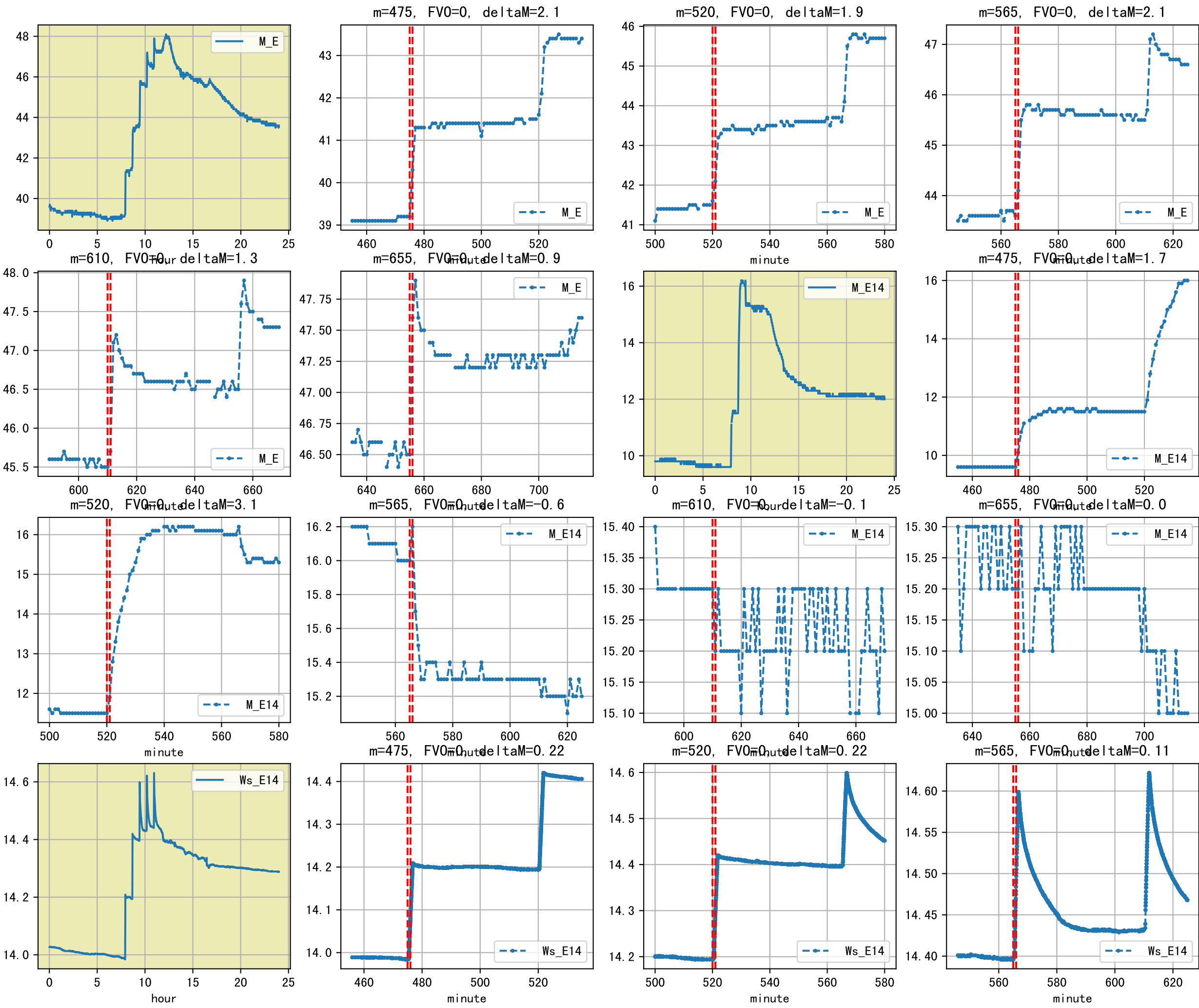




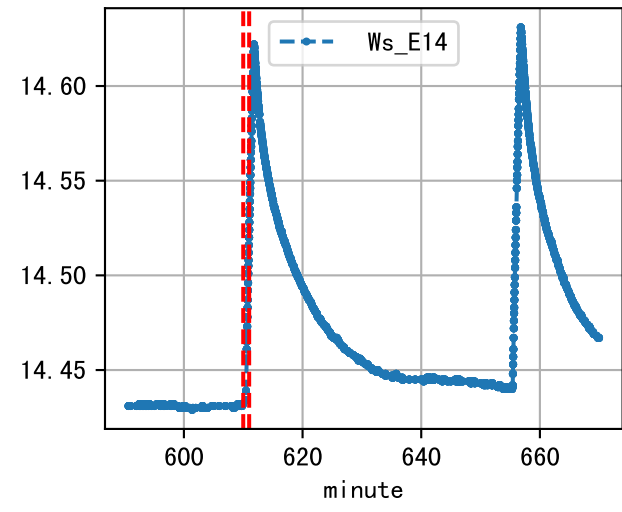
L1A1

时间	灌溉时长(秒)	灌溉量(毫升/株)	灌溉总量(方/次)	天气	注释
07:50	80	40.0	0.163	大雨	假设已执行(未用传感数据) 未知程序(预期回液 无)
08:35	80	40.0	0.163	大雨	假设已执行(未用传感数据) 未知程序(预期回液 无)
总计	160.0 (2次)	80.0			建议进液EC: 1900, PH: 6.0





m=610, FV0=0, deltaM=0.09



m=655, FV0=0, deltaM=0.08

