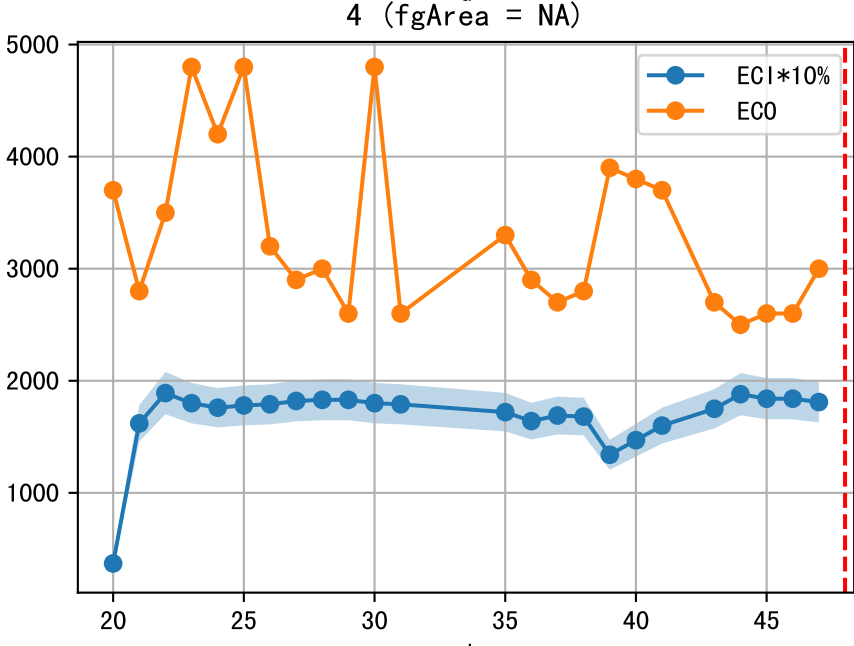
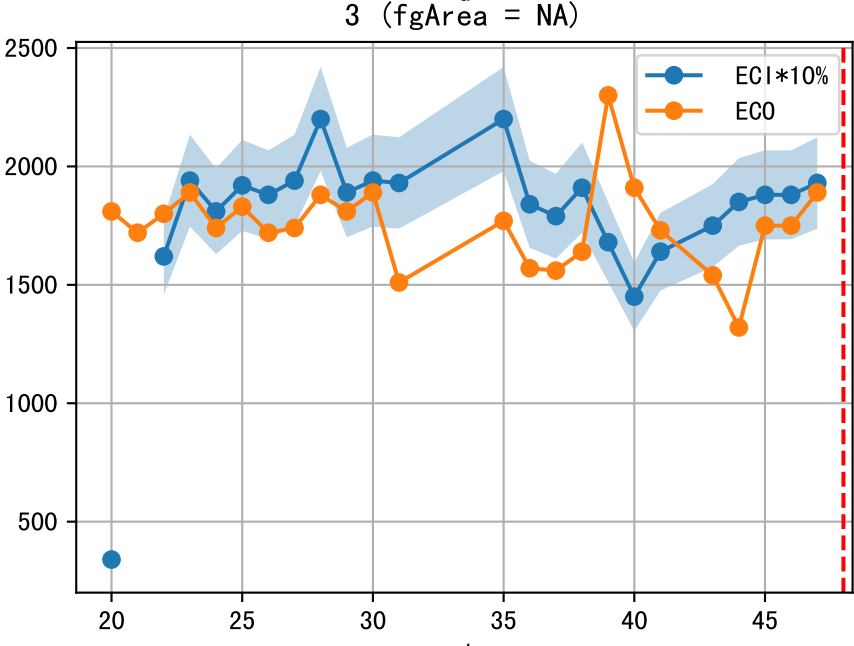
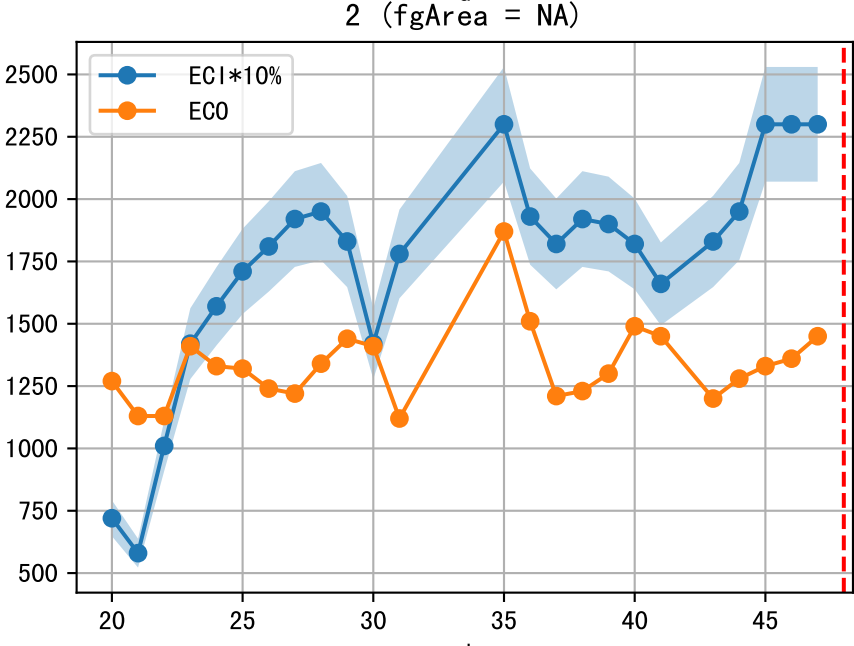
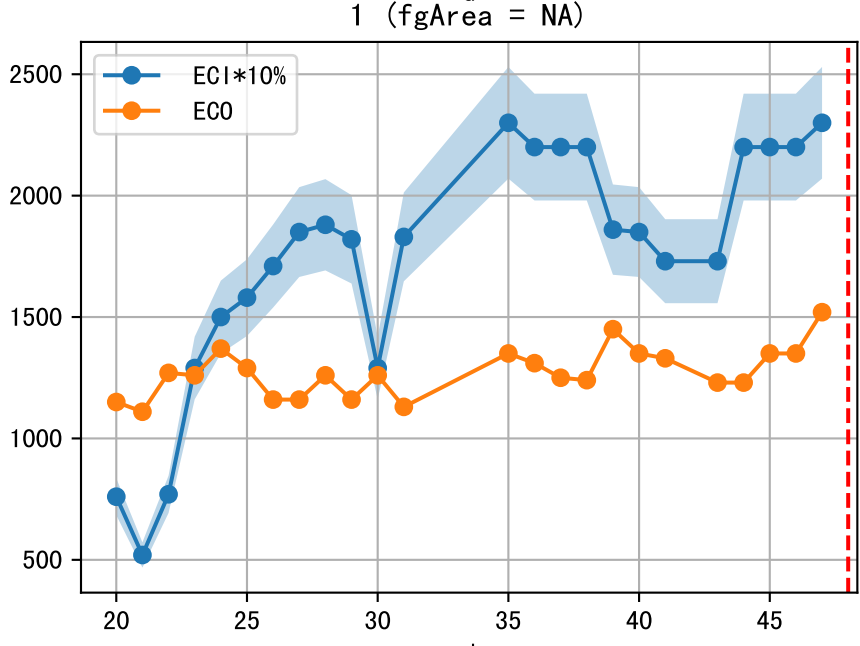
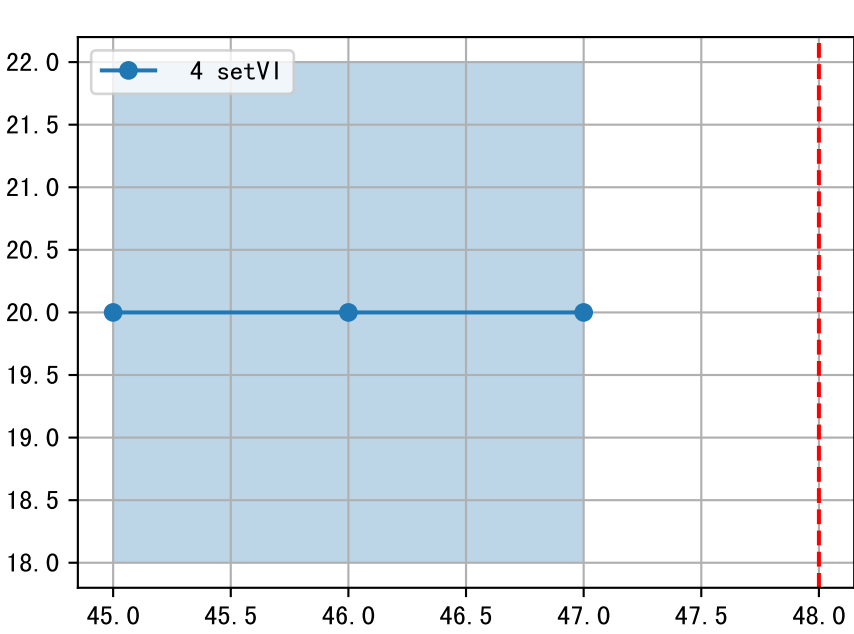
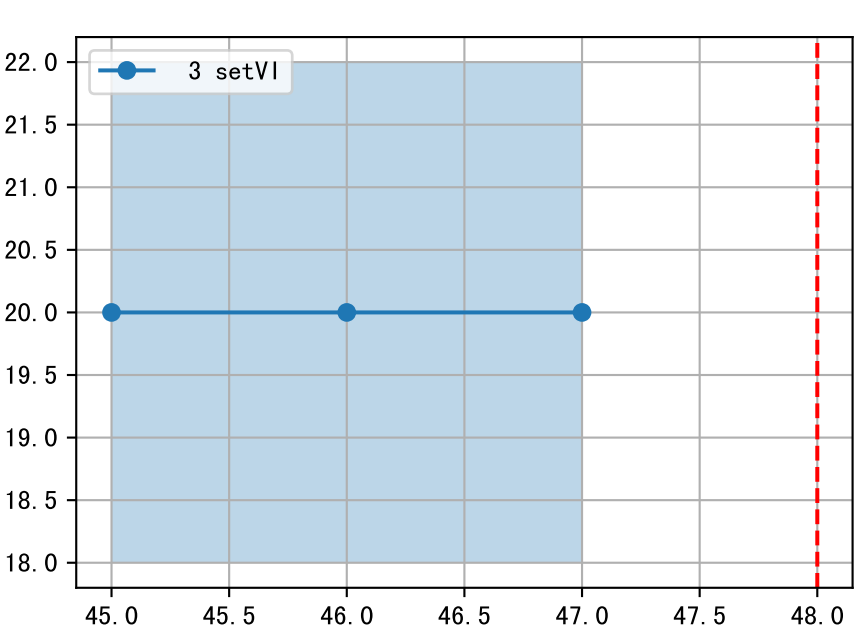
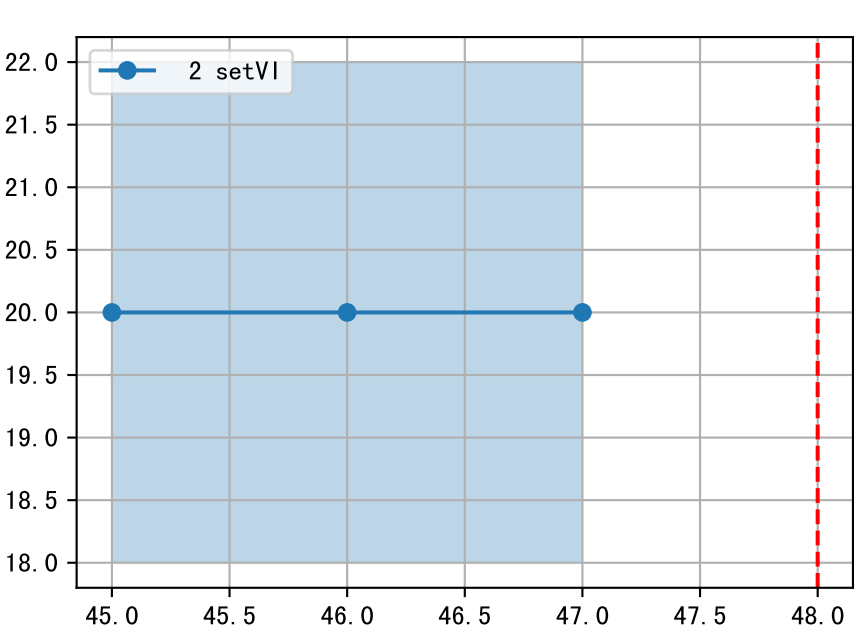
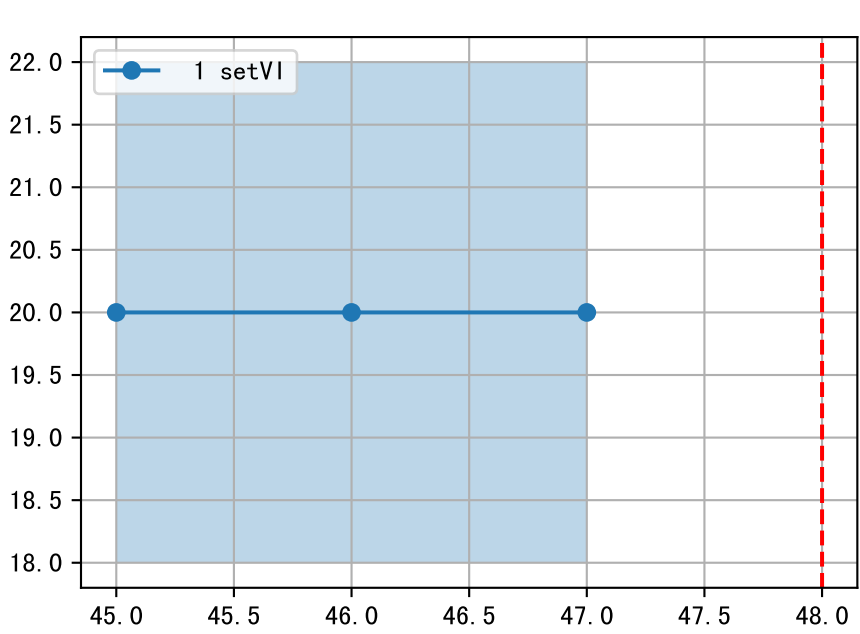
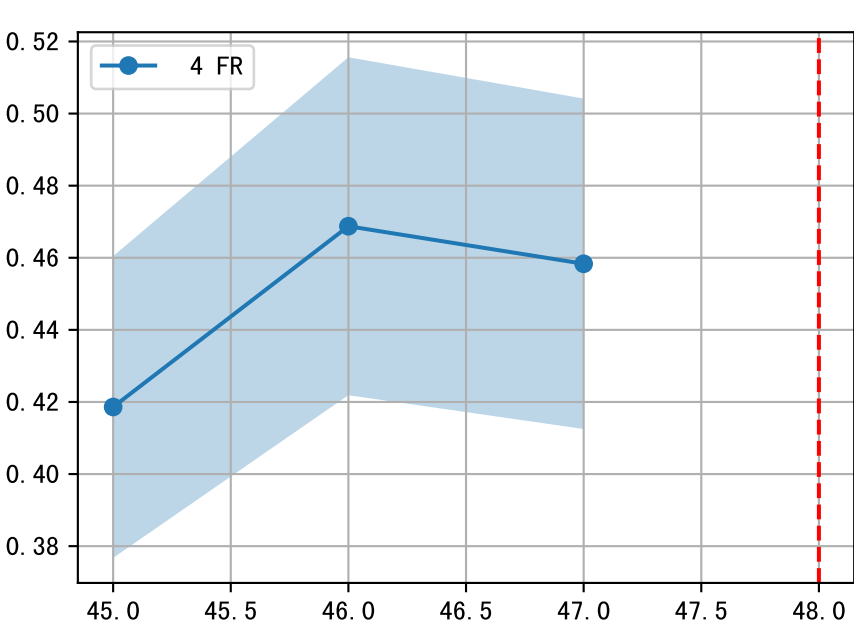
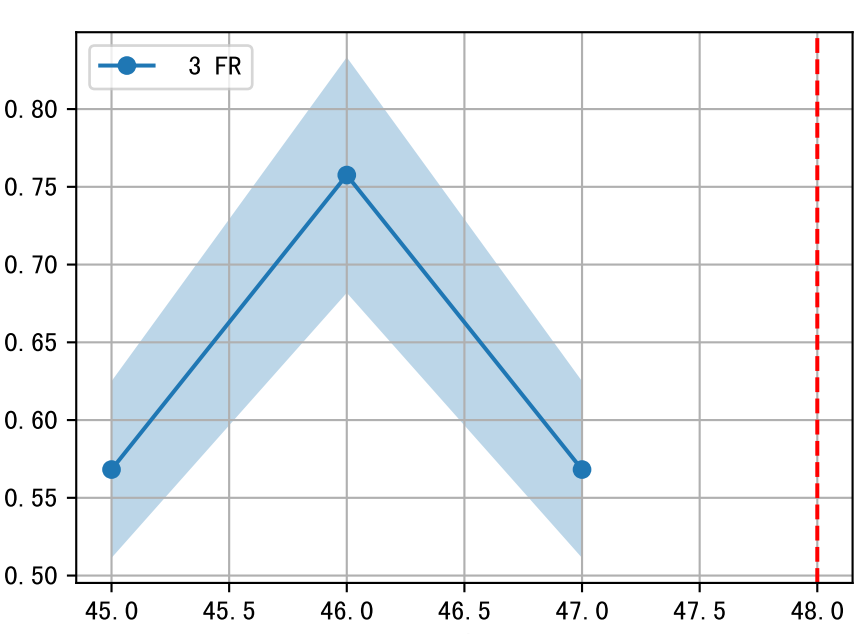
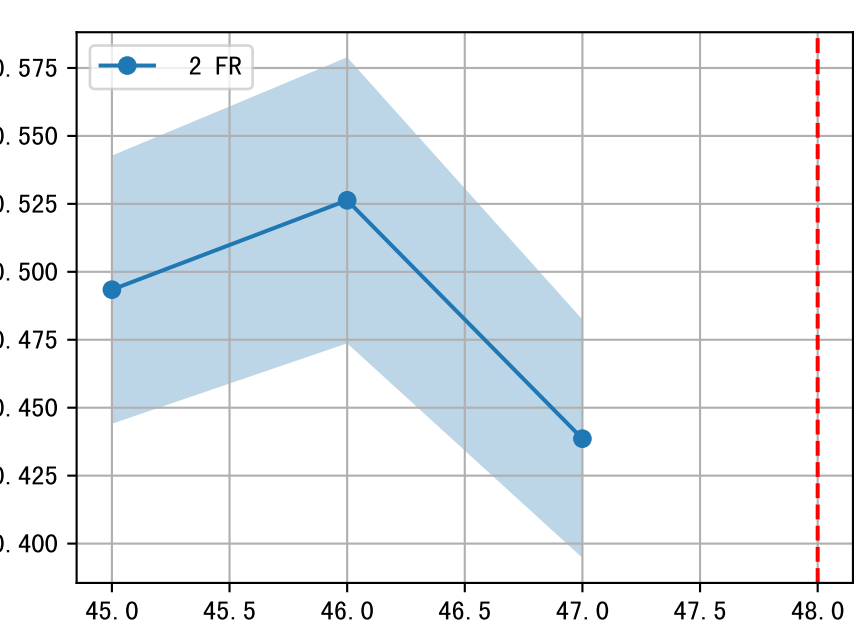
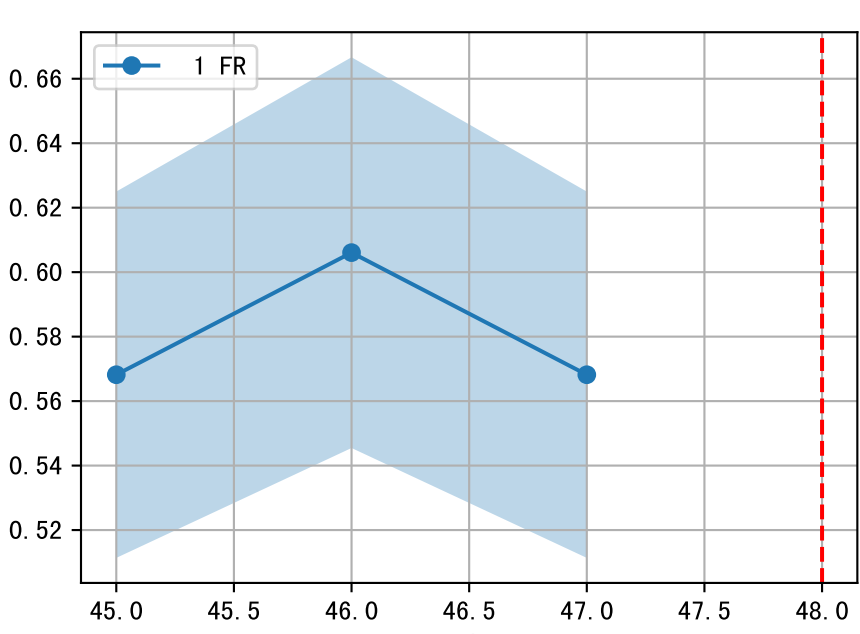
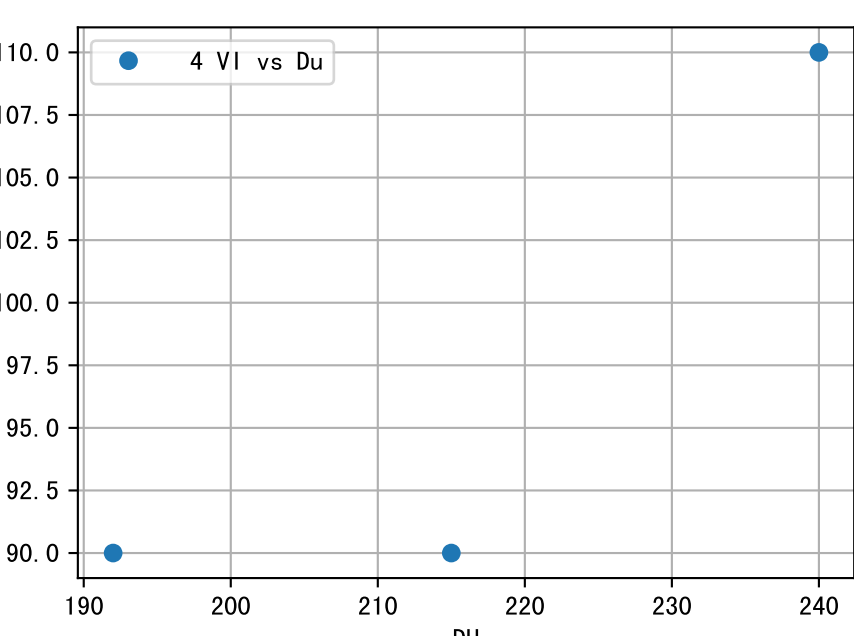
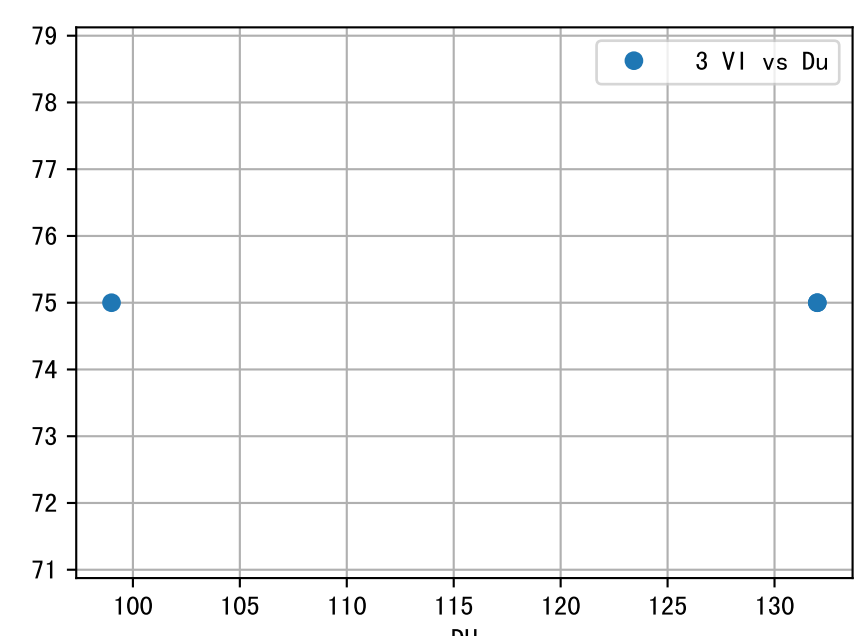
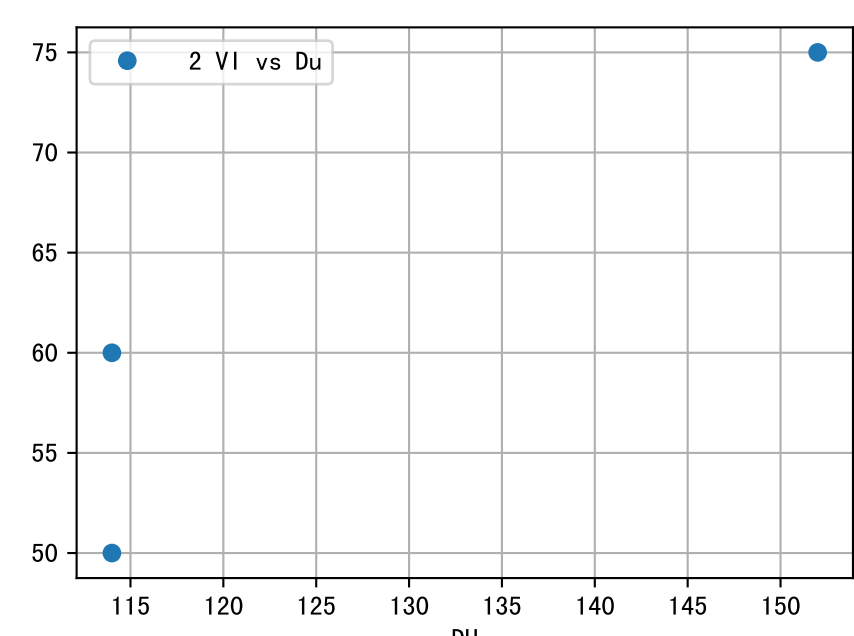
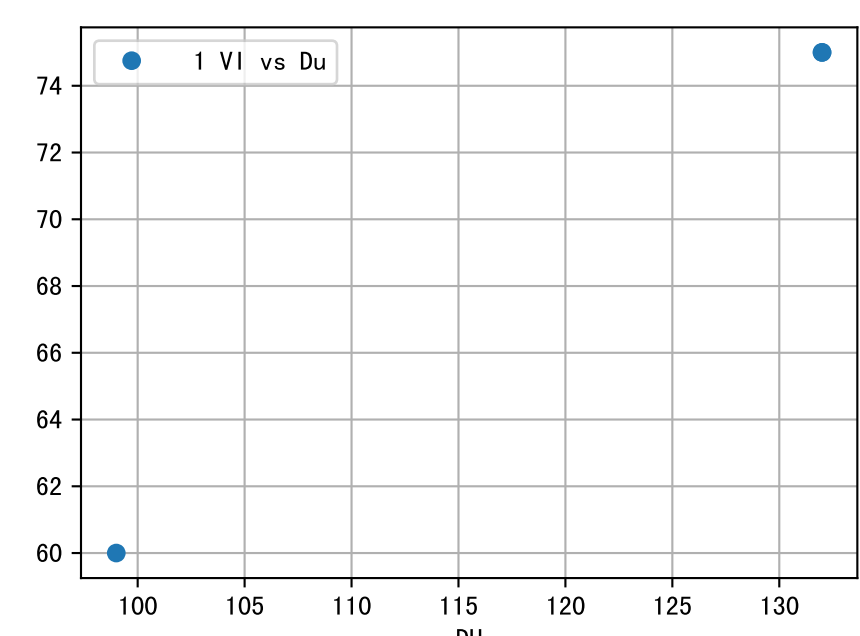
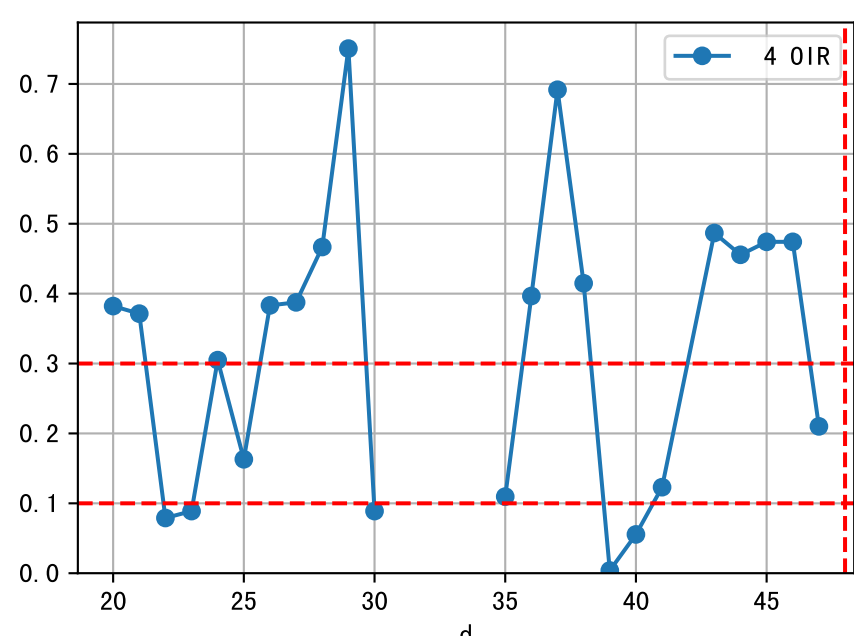
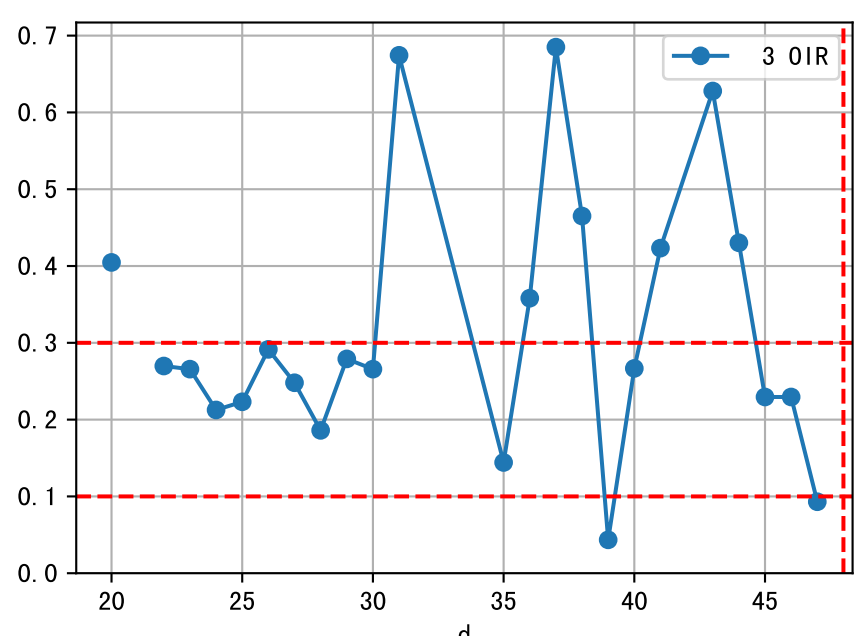
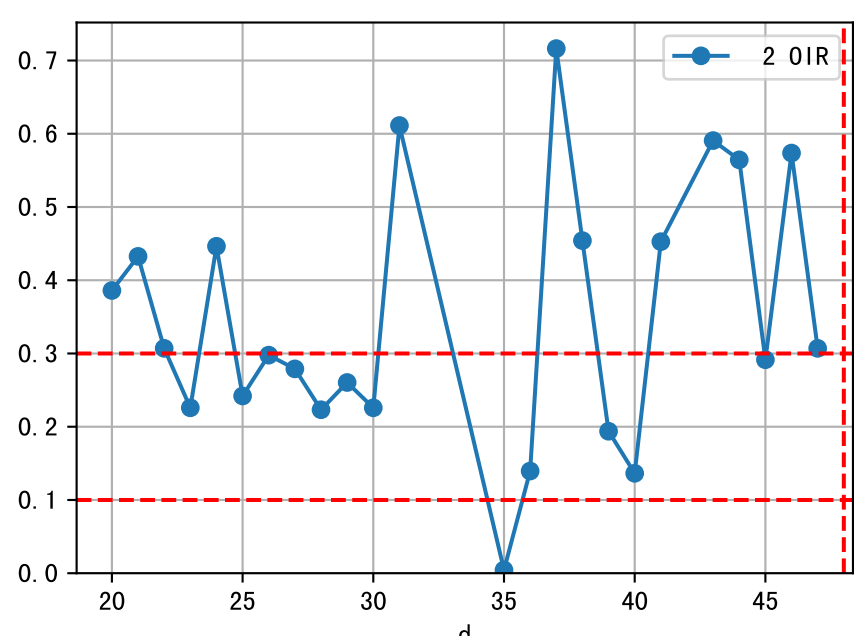
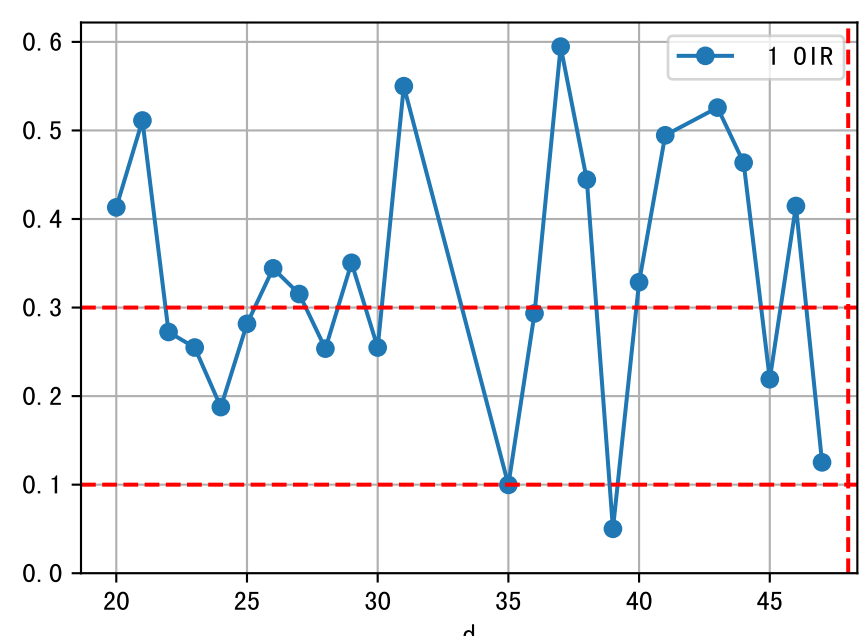
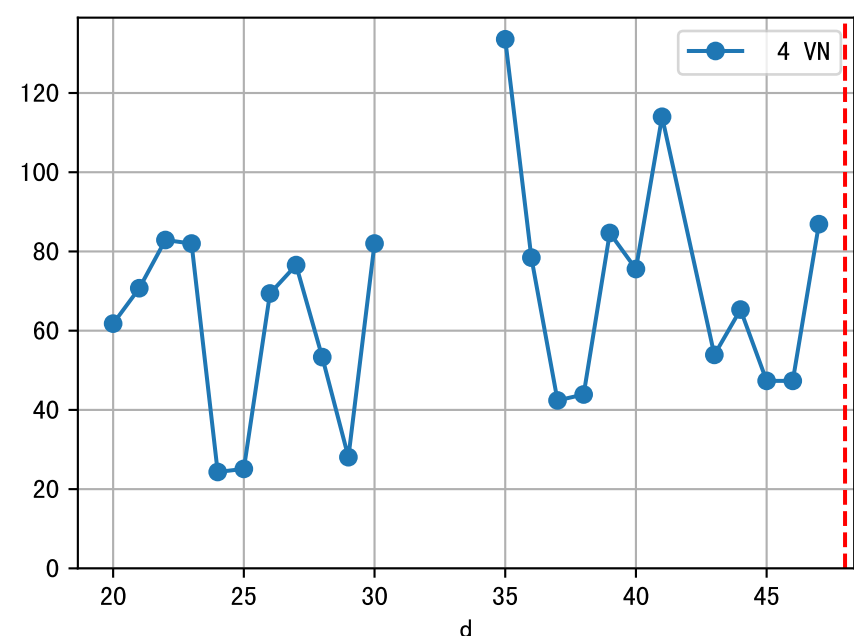
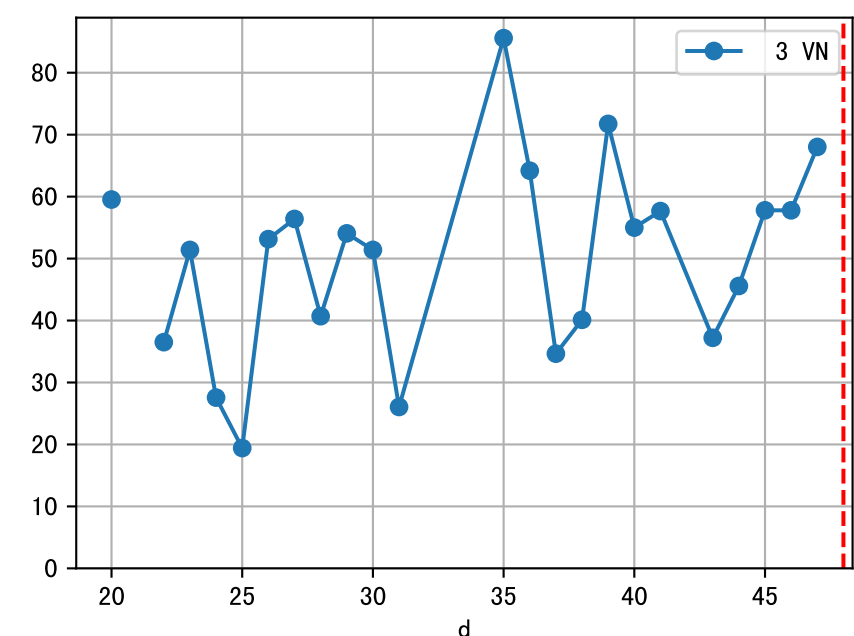
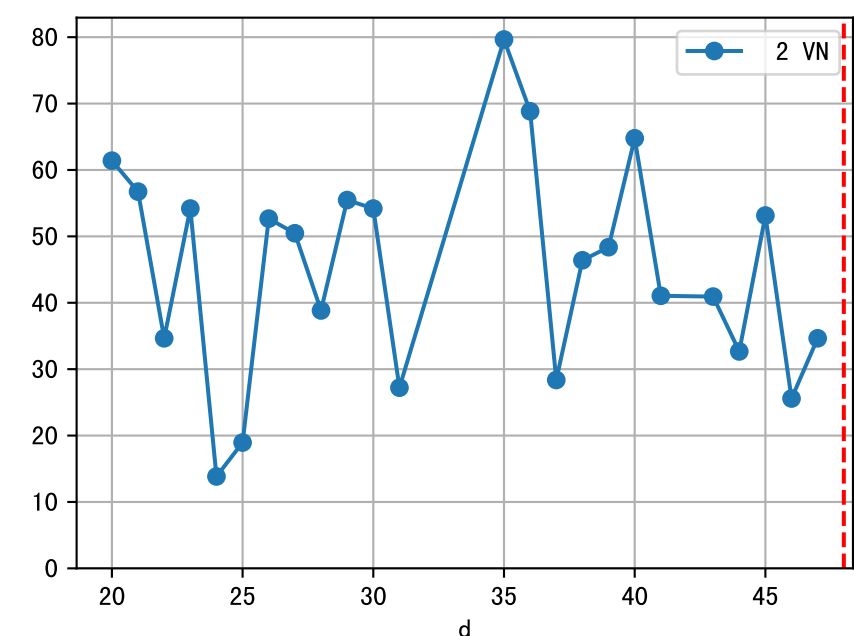
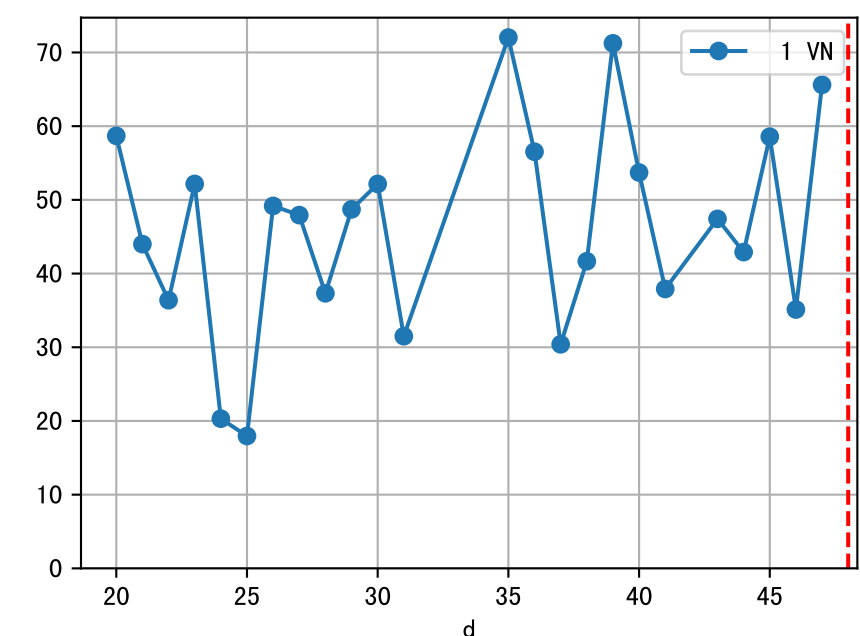
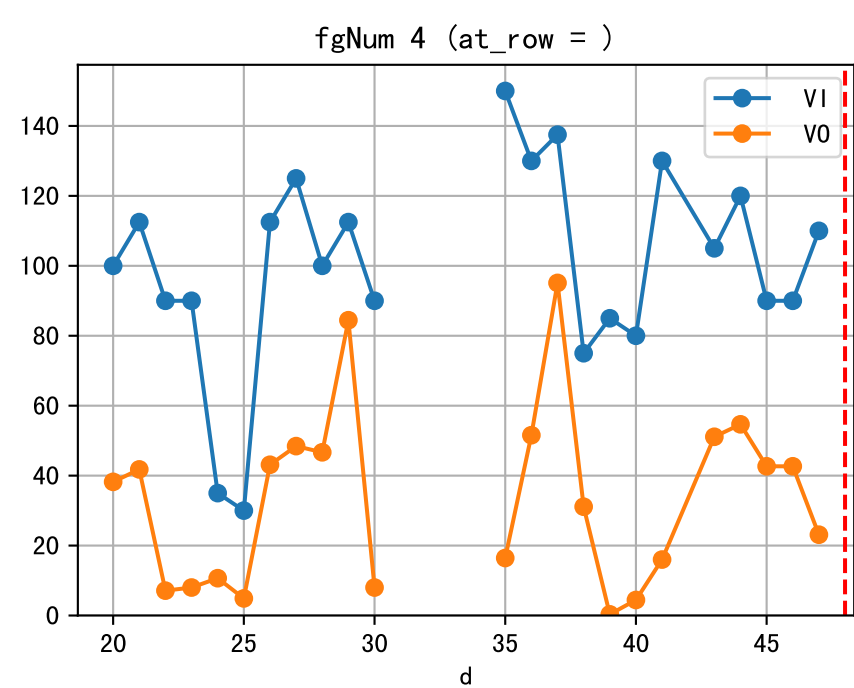
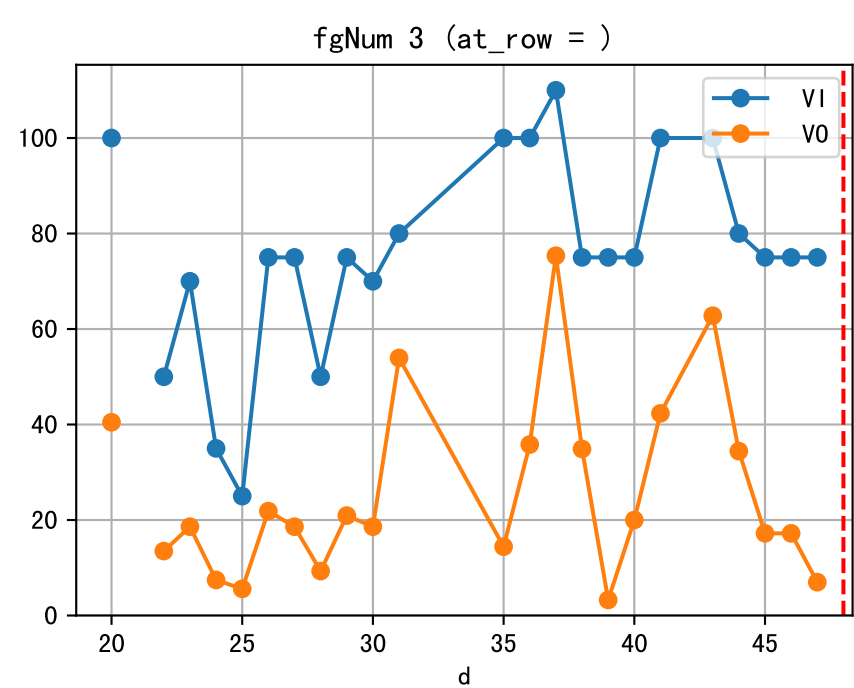
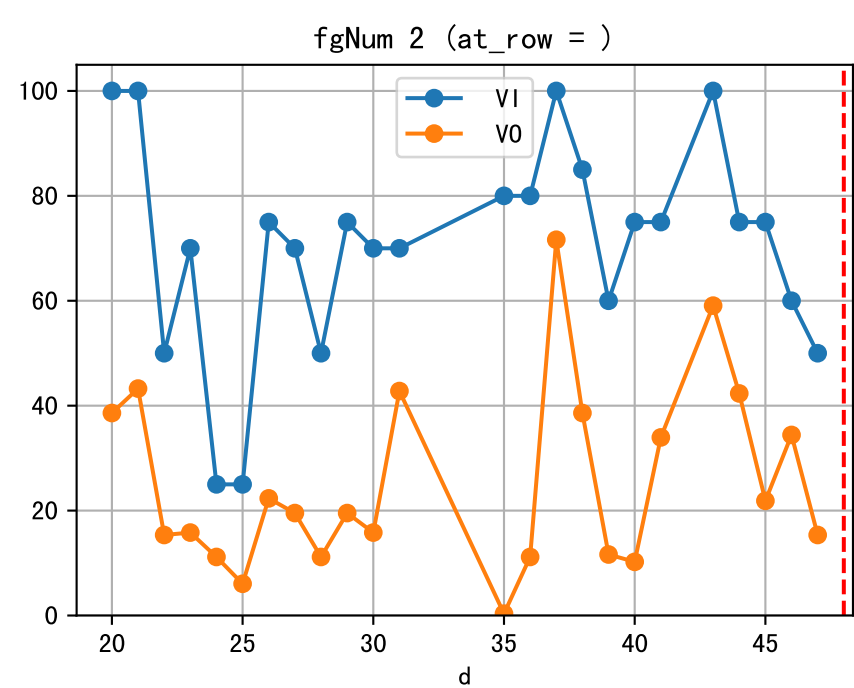
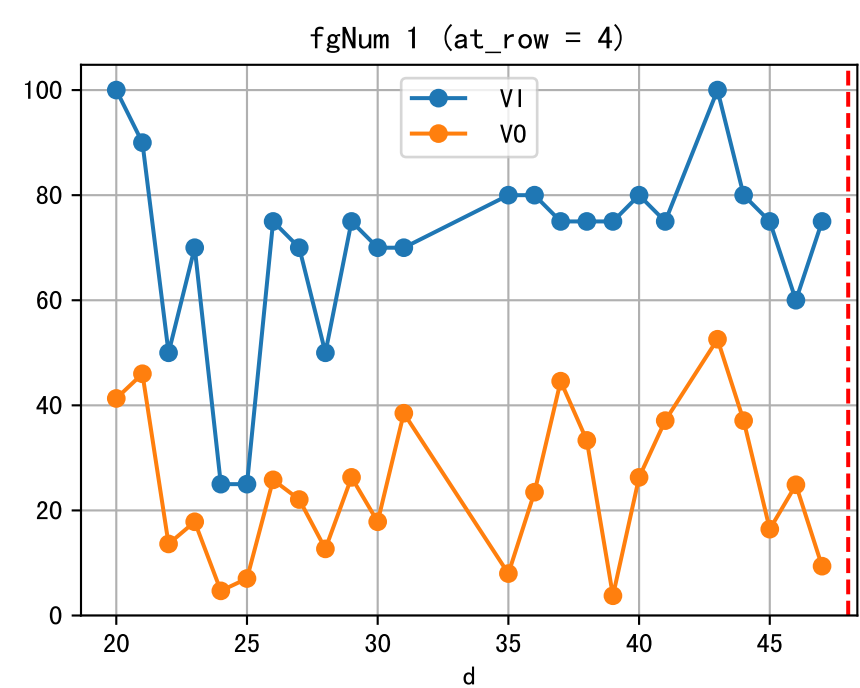
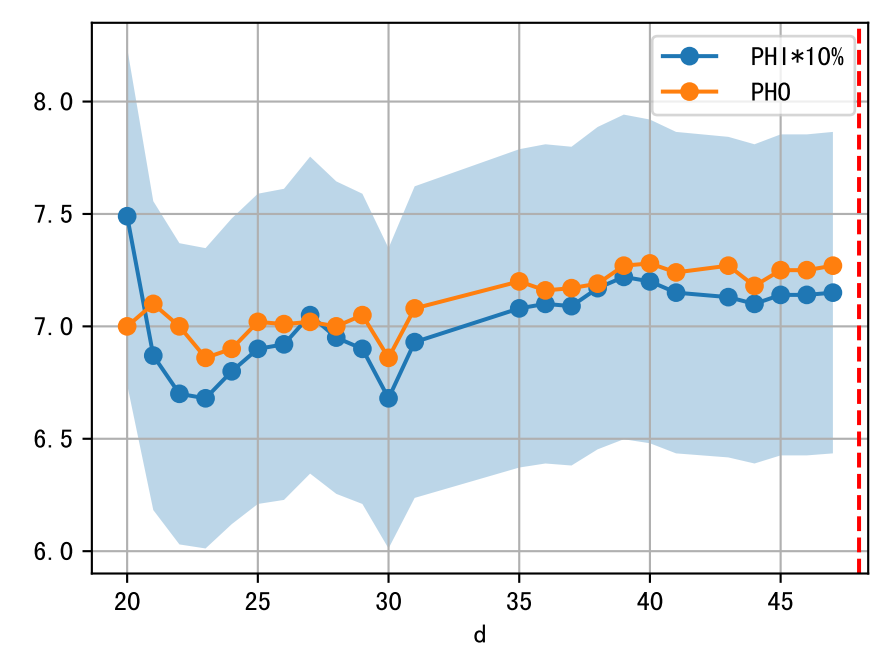
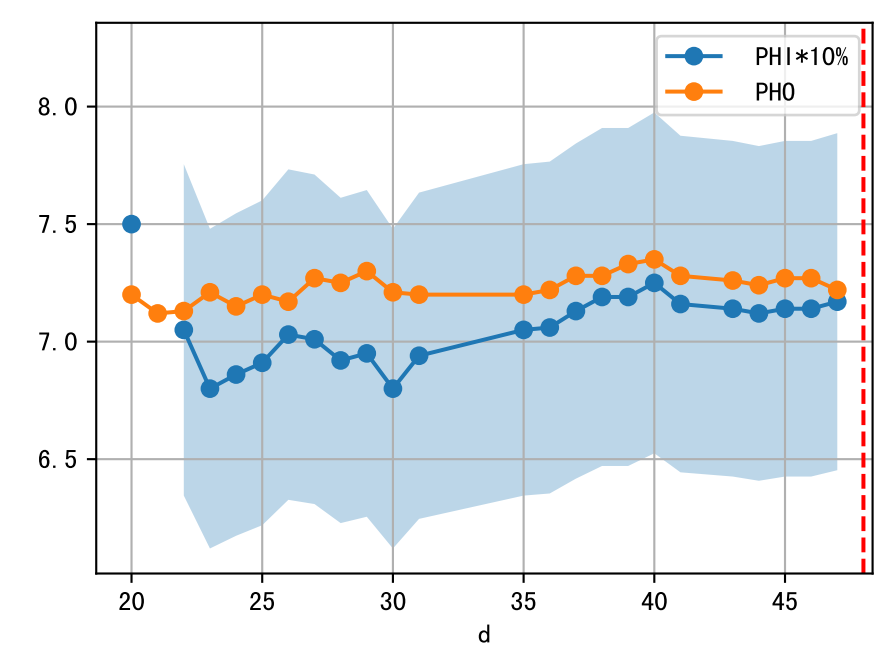
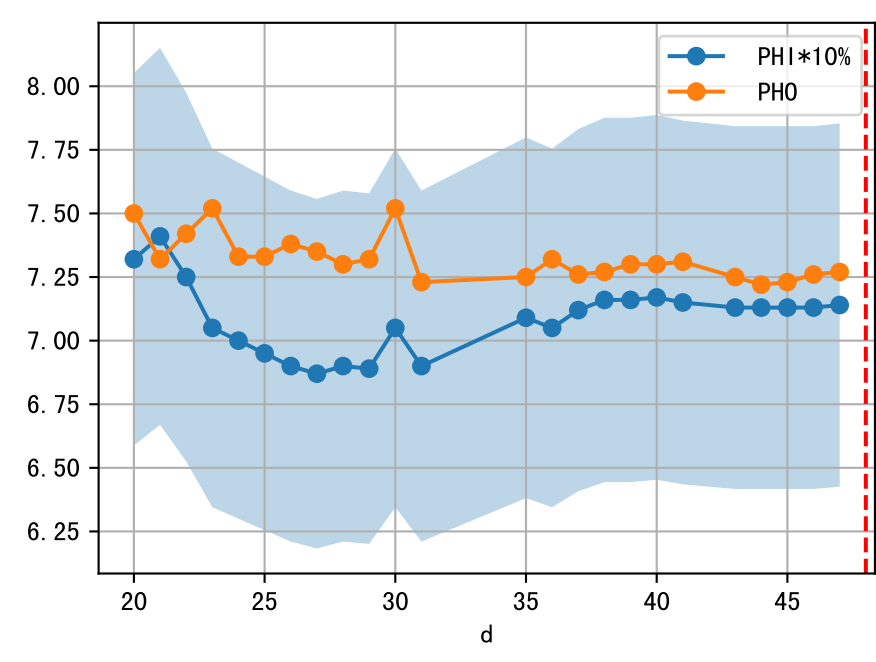
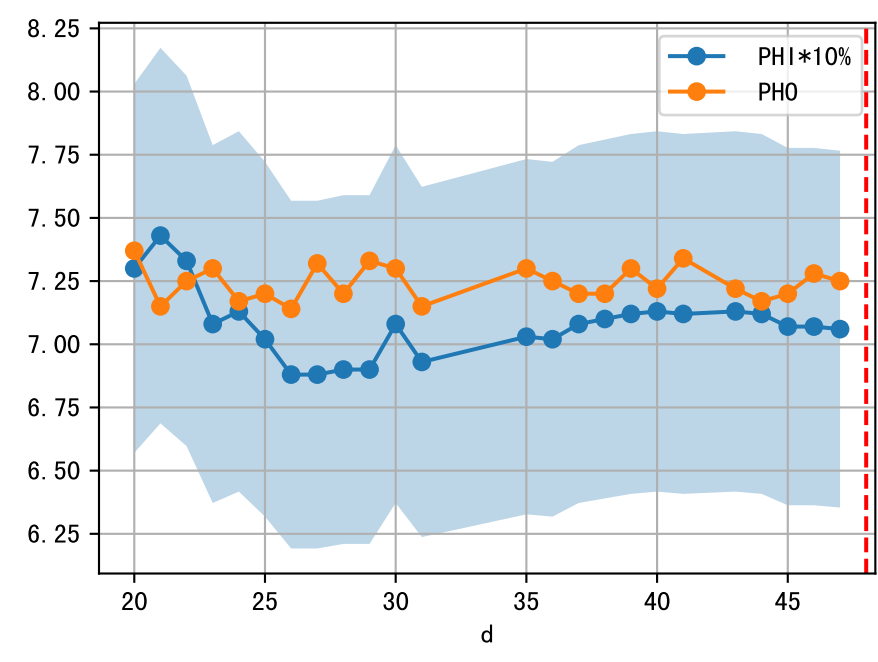
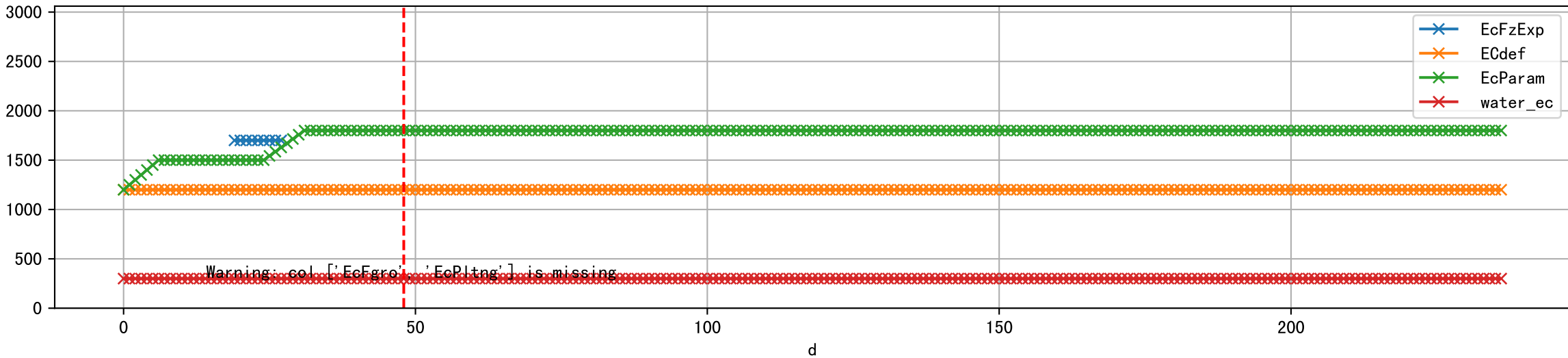


FgArea: [' 1']
NJ15 L1
2025-11-23 (Day 48)

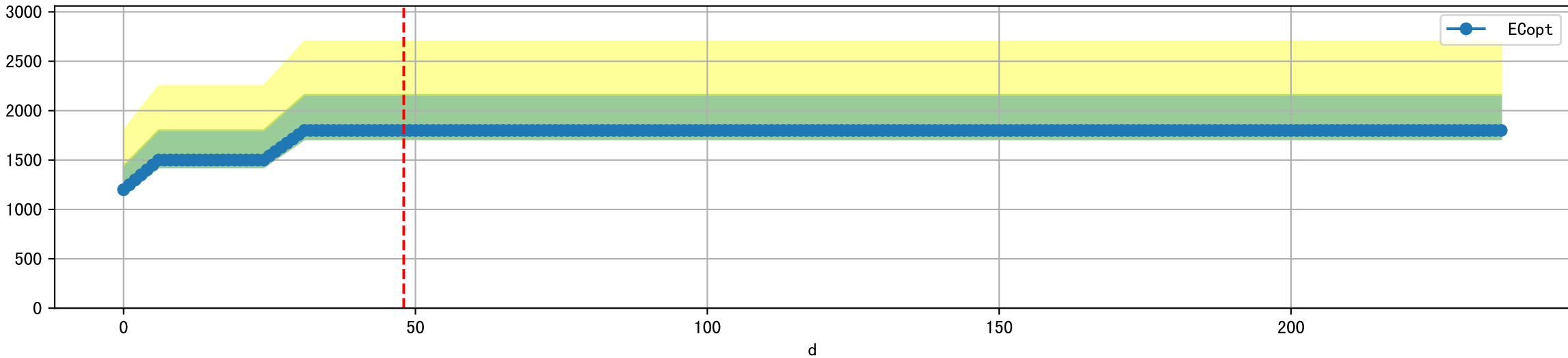




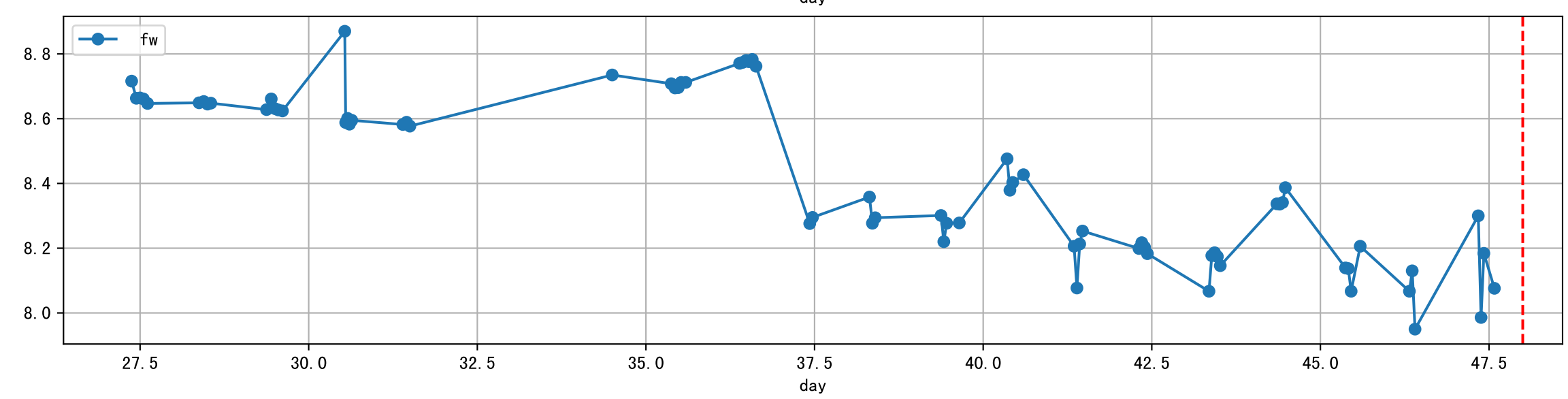
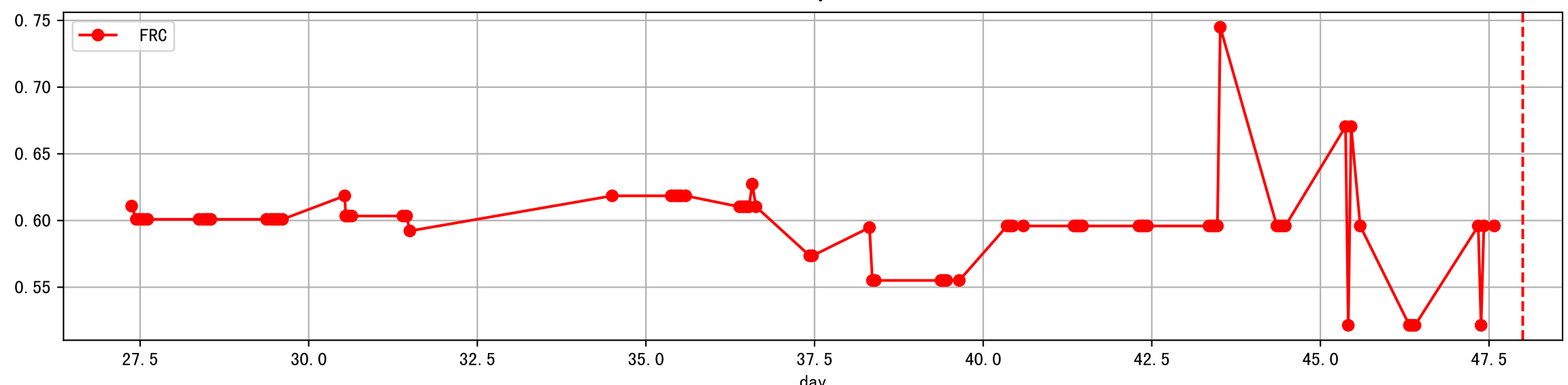
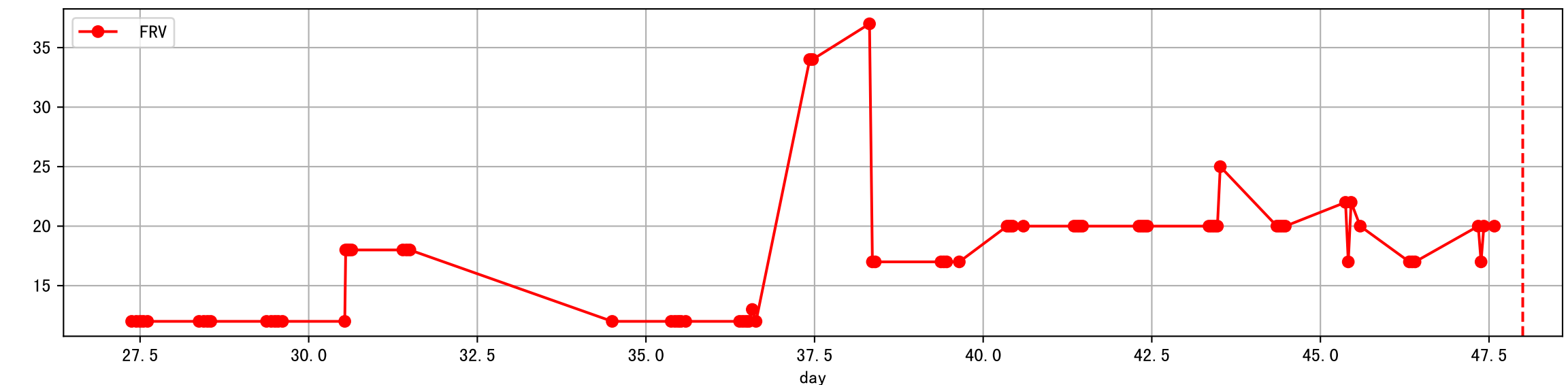
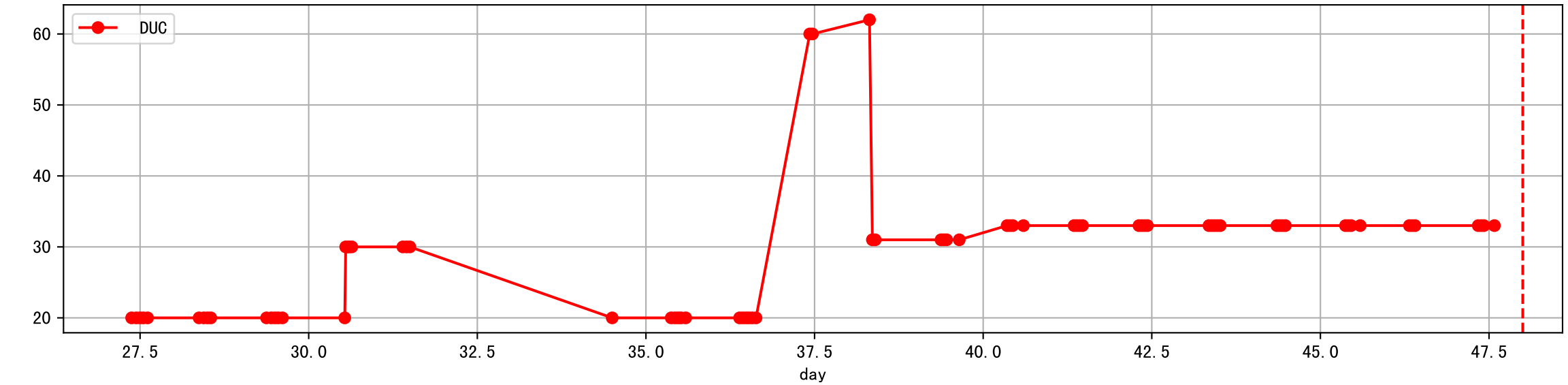
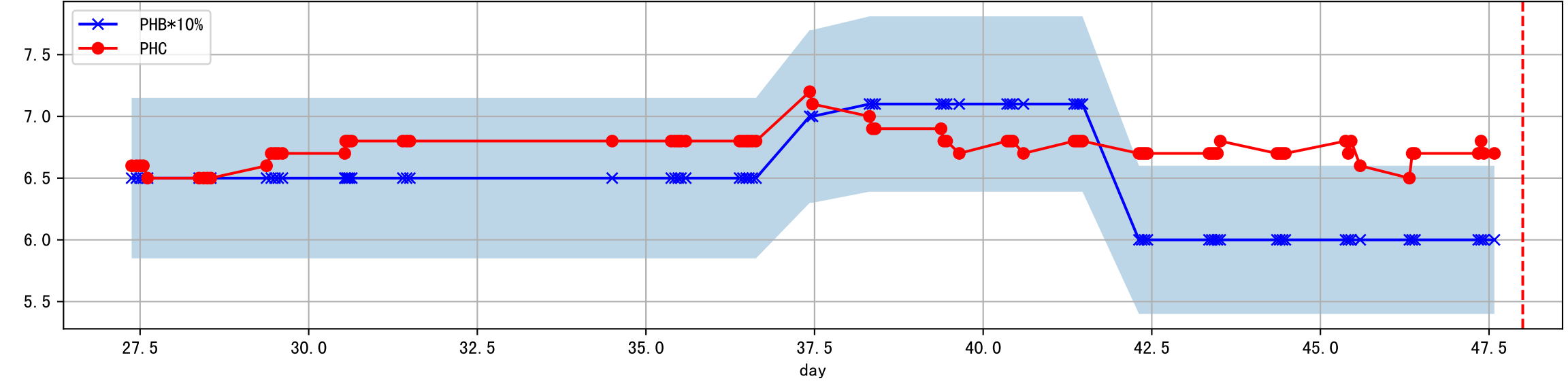
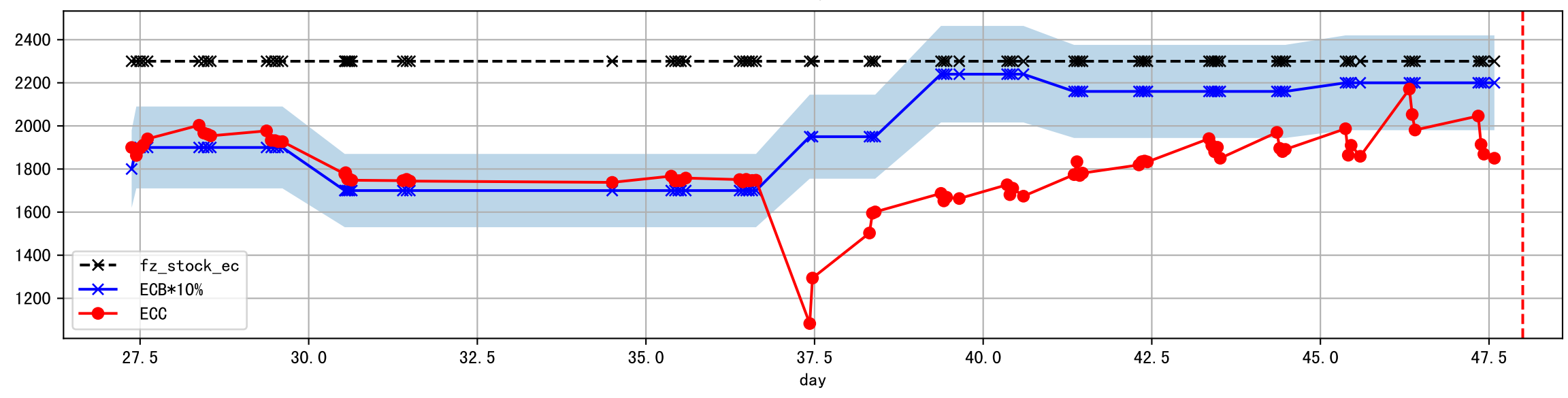
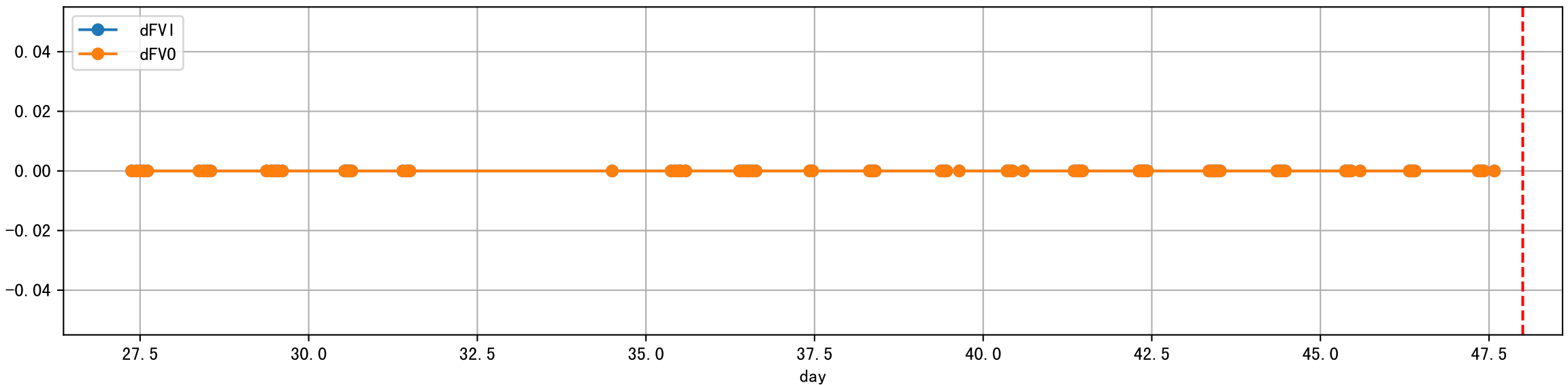
Plot [['EcFgro', 'EcFzExp', 'EcPltng', 'ECdef', 'EcParam', 'water_ec']]

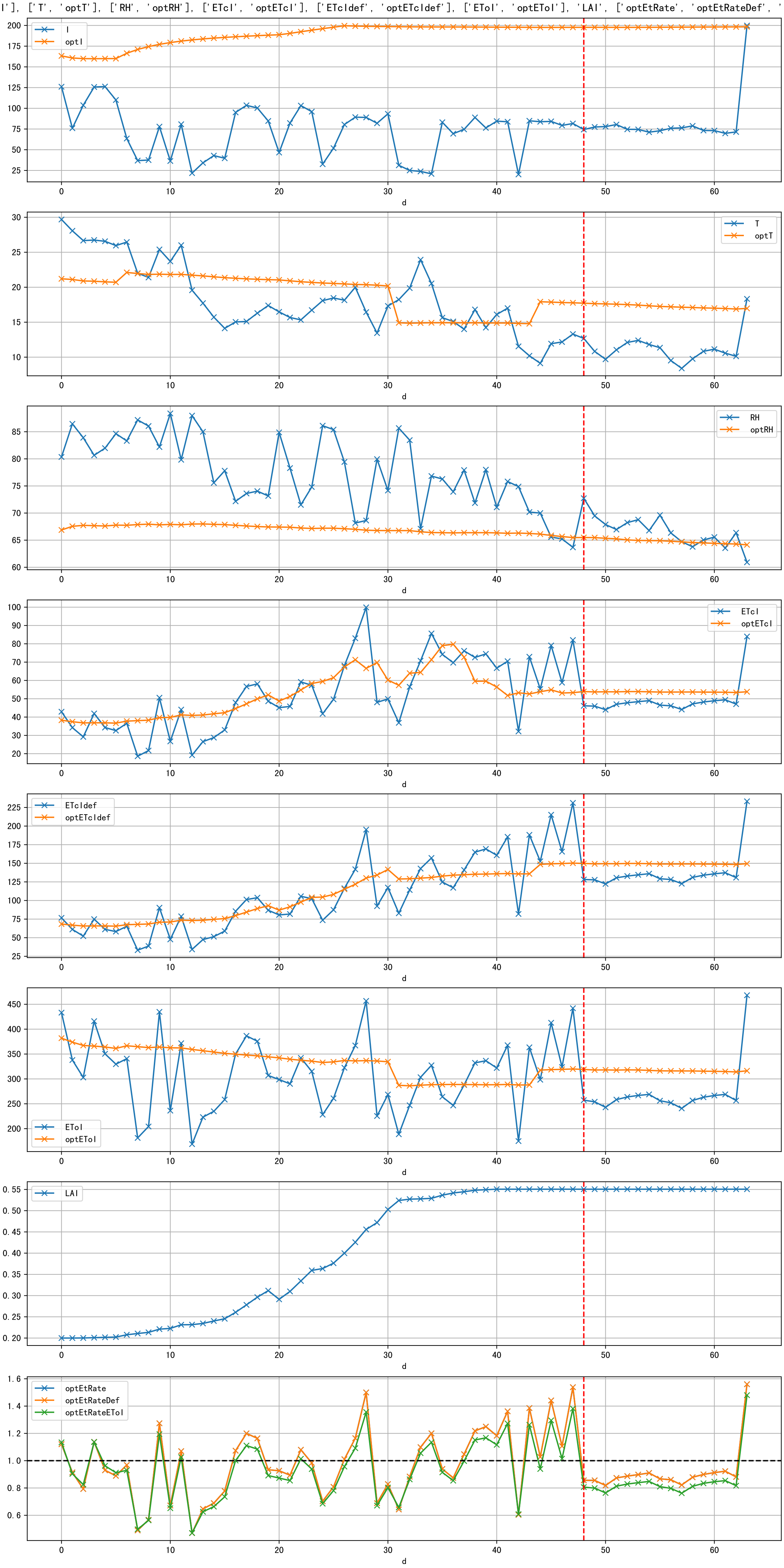


Plot [' ECopt ']

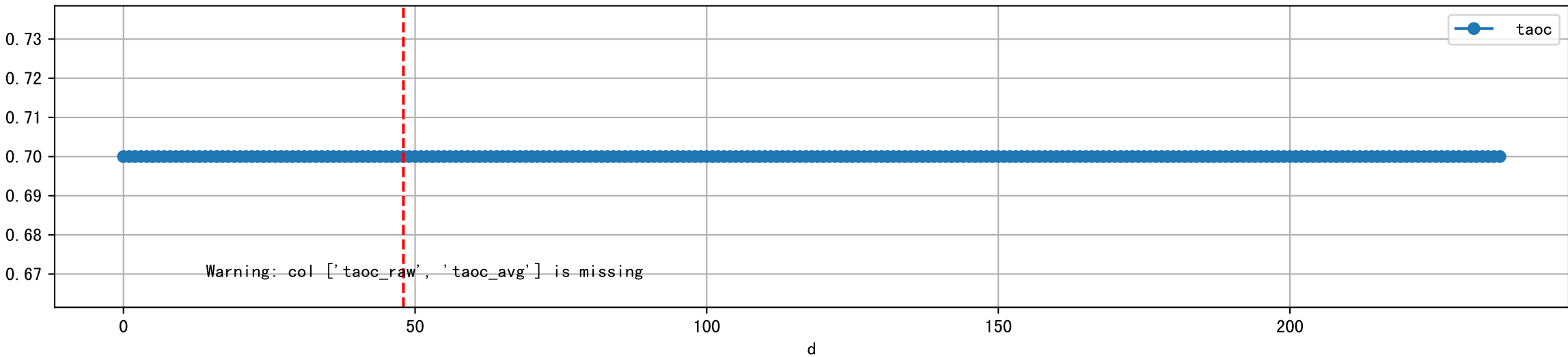


Plot Sensor and FgRec Data

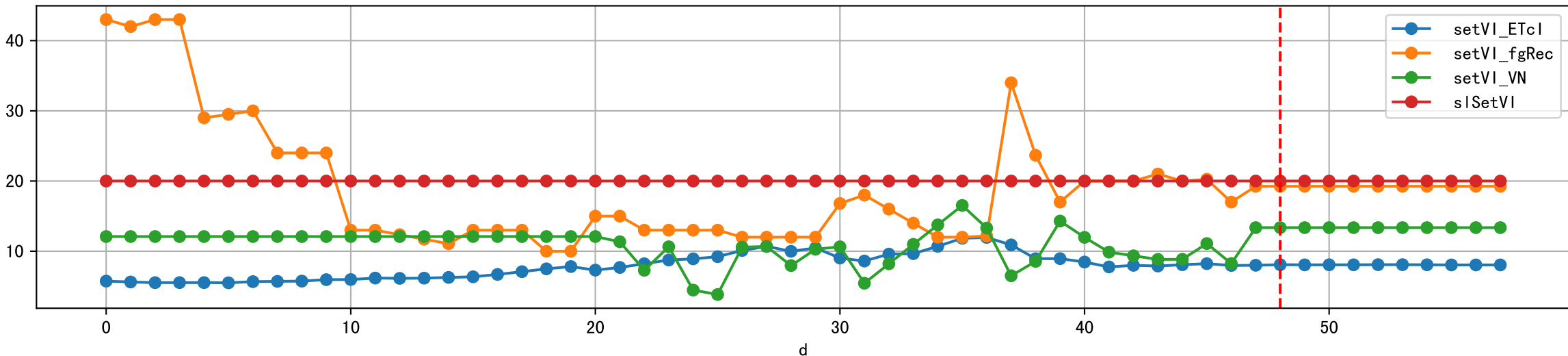




Plot [['taoc', 'taoc_raw:ro', 'taoc_avg:r-']]

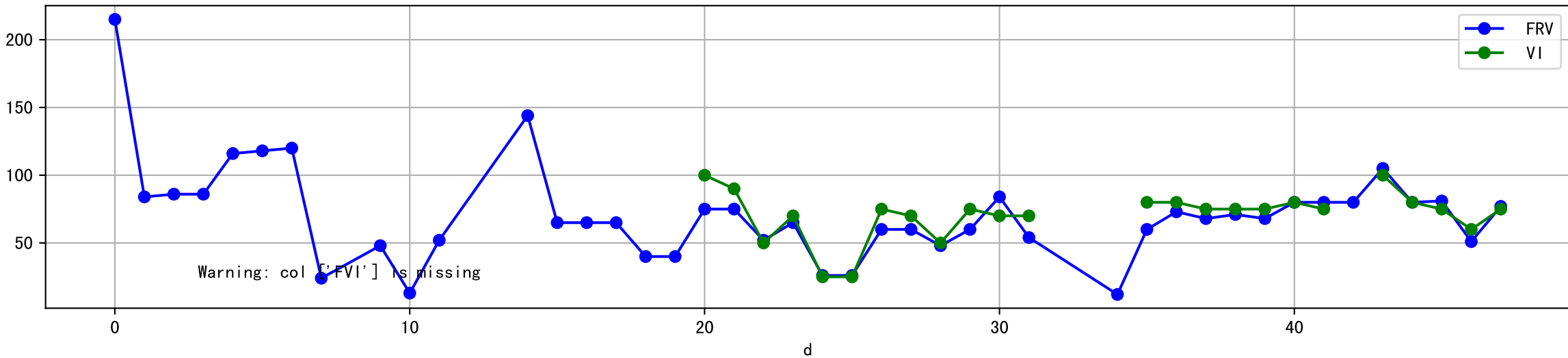


Plot [['setVI_ETcl', 'setVI_fgRec', 'setVI_VN', 'sISetVI']]

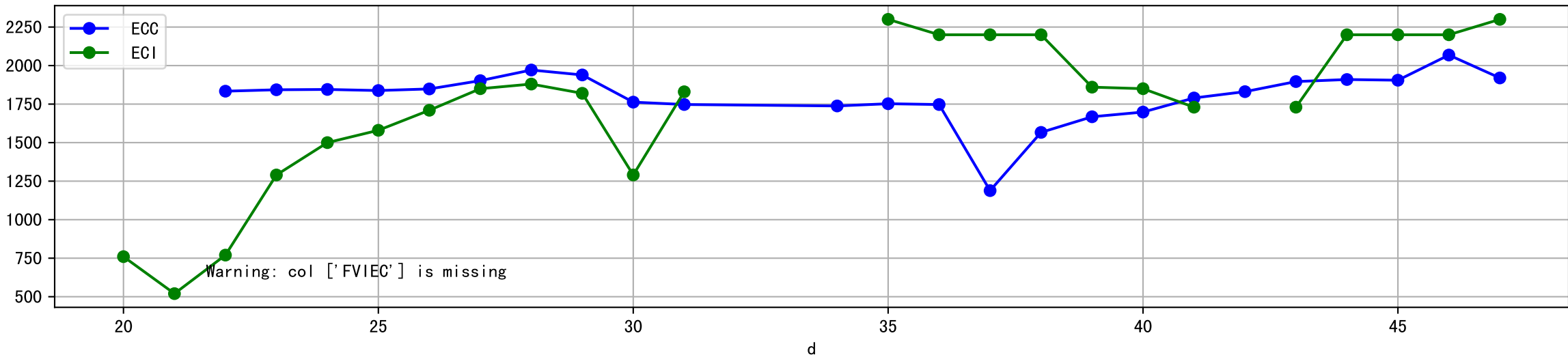




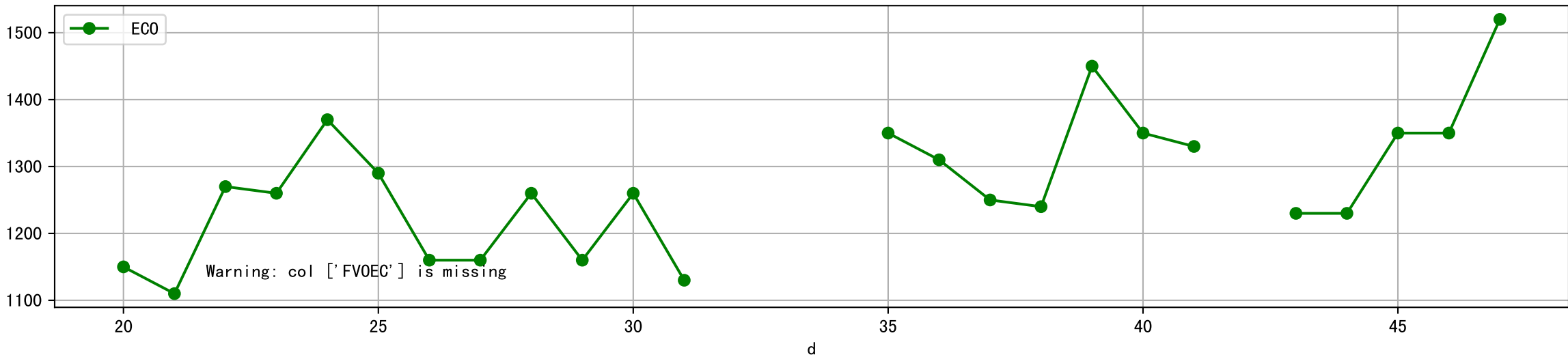
Plot [['FRV:b-o', 'FVI:r-o', 'VI:g-o']]



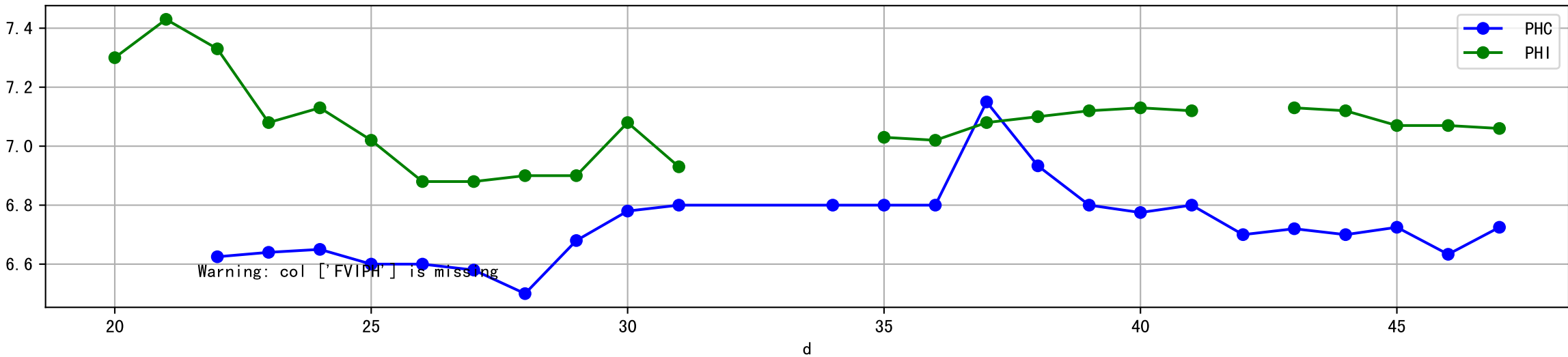
Plot [['ECC:b-o', 'FVIEC:r-o', 'ECI:g-o']]



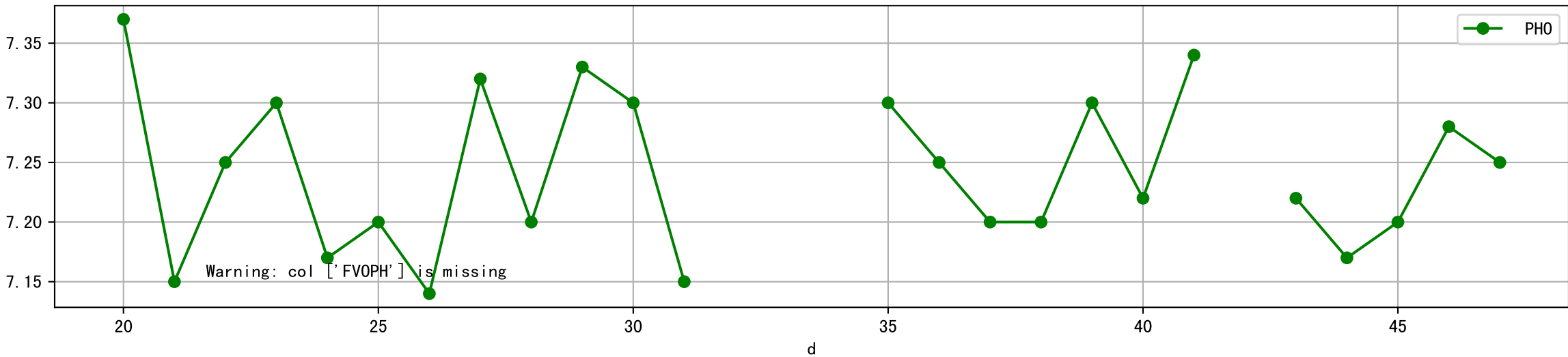
Plot [[' FVOEC:r-o', ' ECO:g-o']]



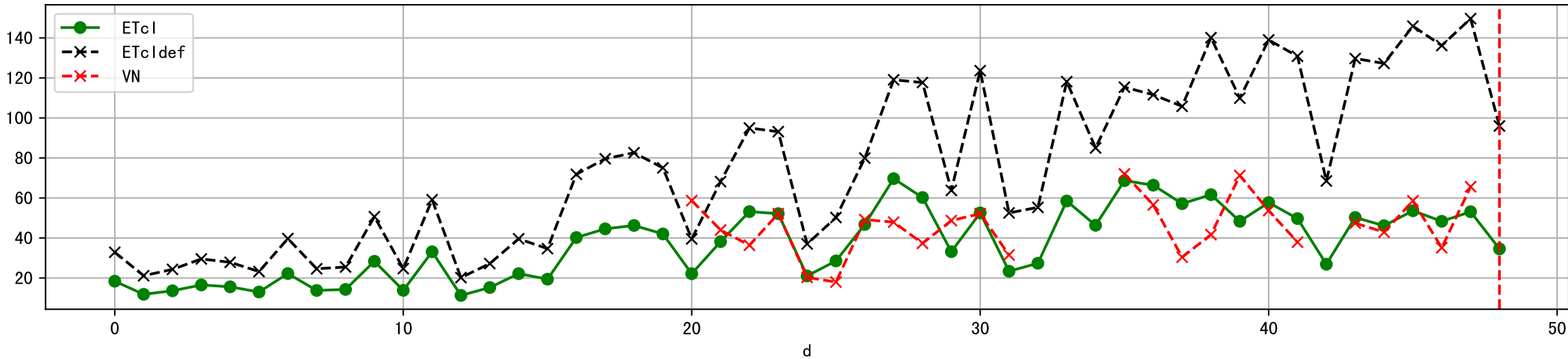
Plot [['PHC:b-o', 'FVIPH:r-o', 'PHI:g-o']]



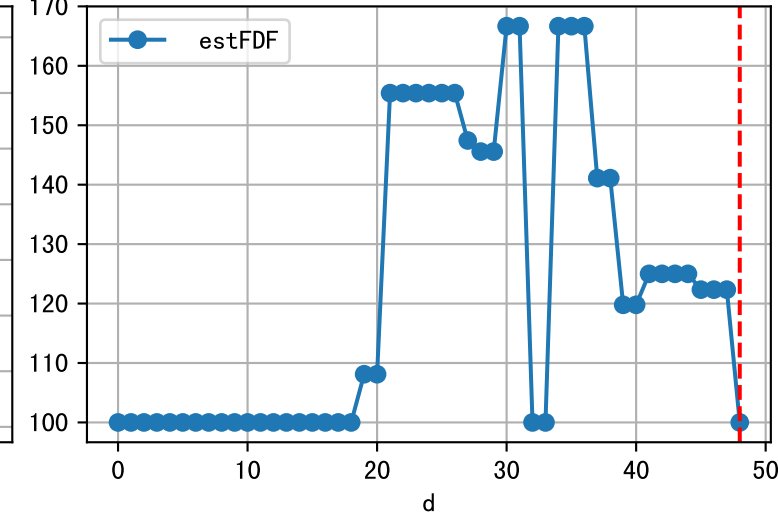
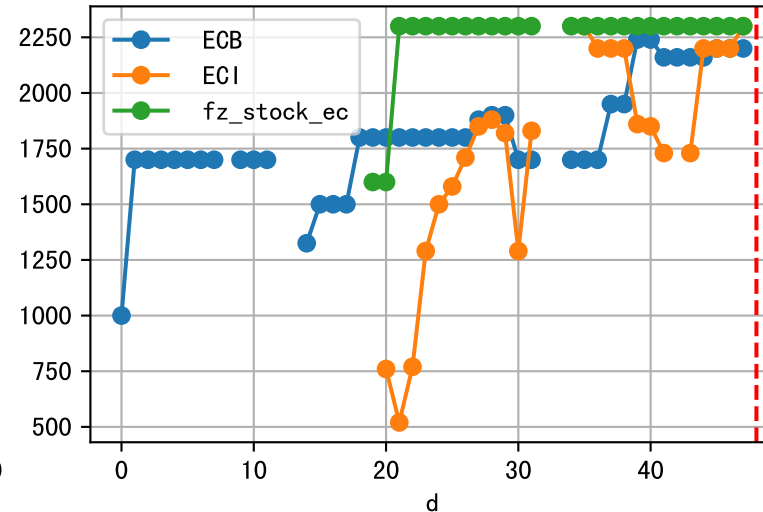
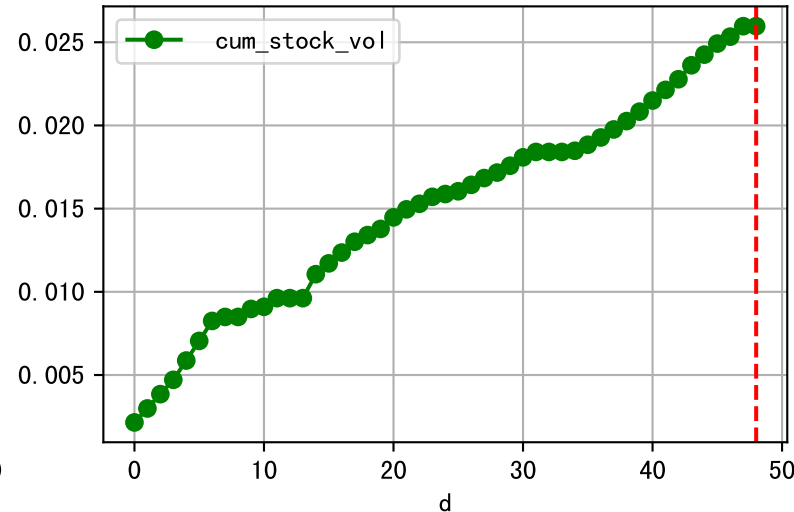
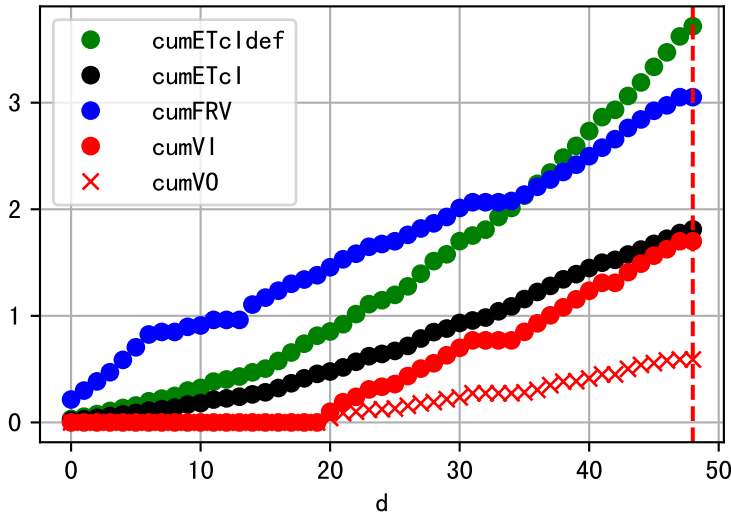
Plot [[' FVOPH:r-o', ' PHO:g-o']]



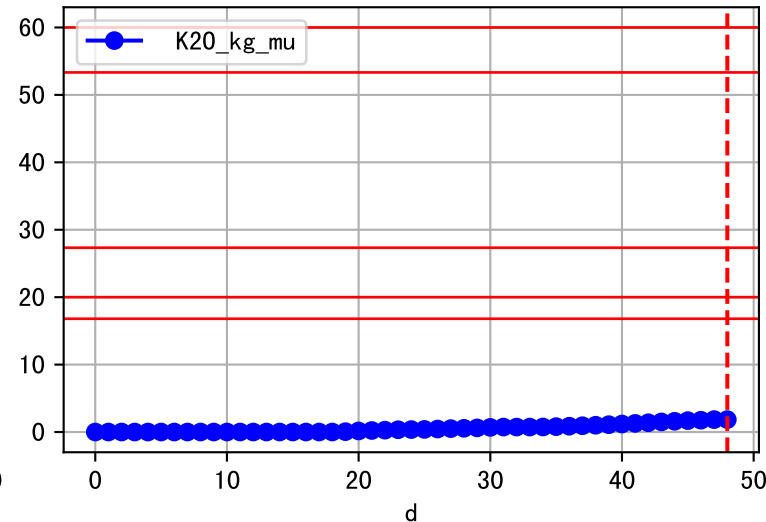
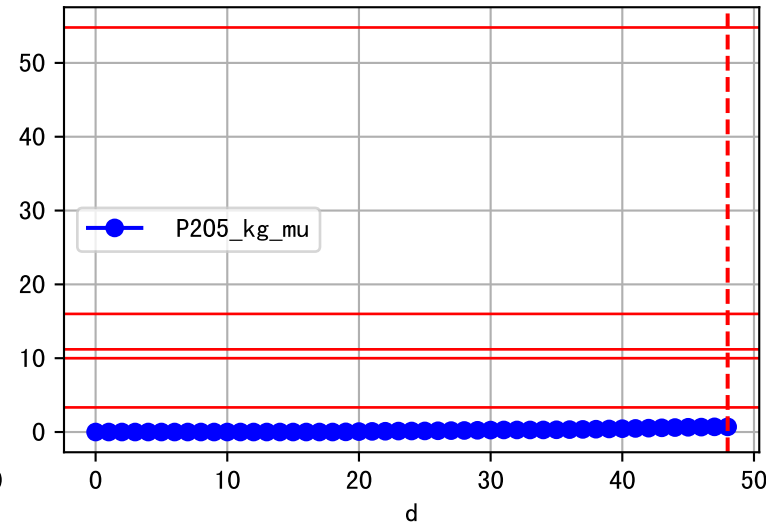
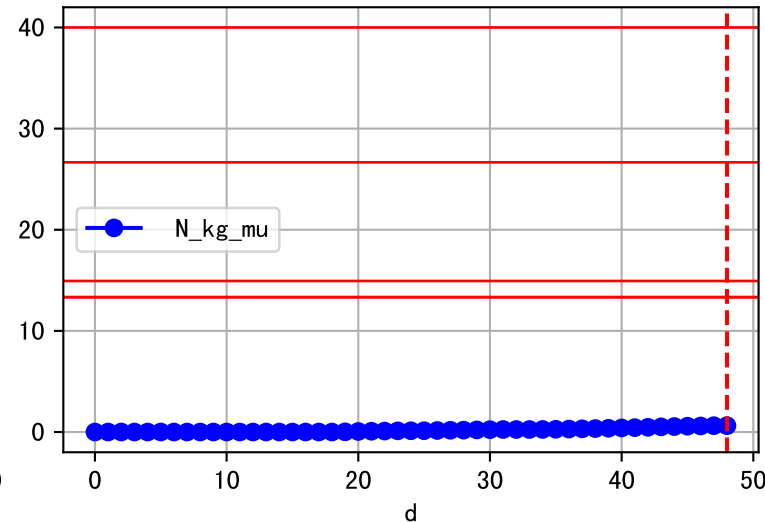
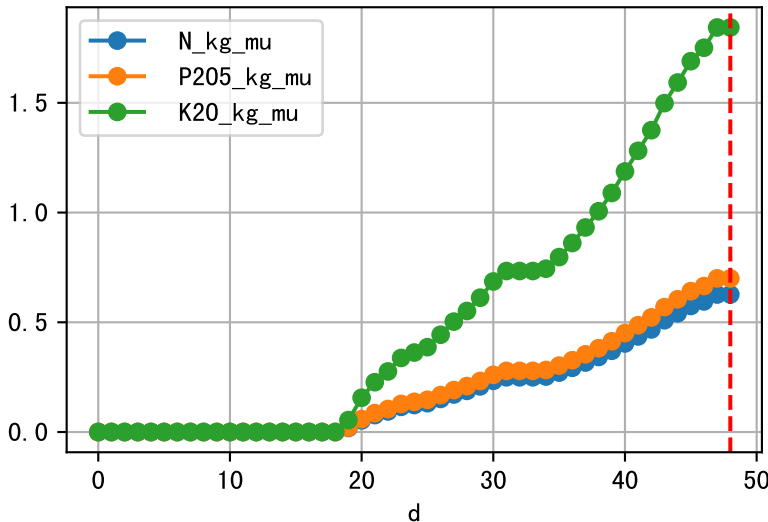
Plot ET/VN



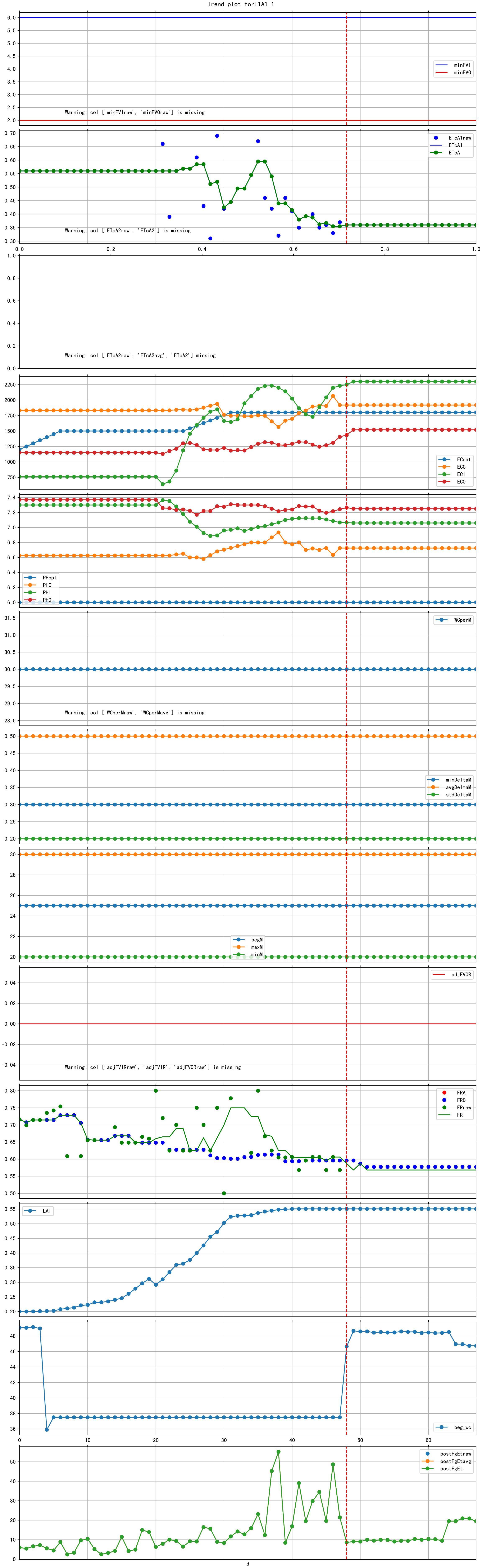
Plot Fv and fertilizer usage

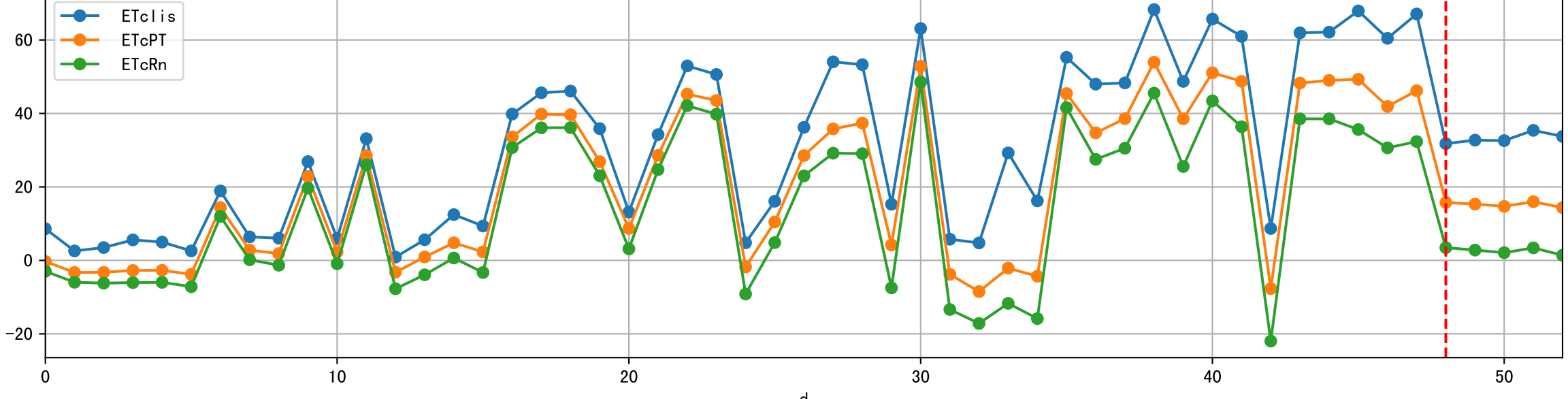
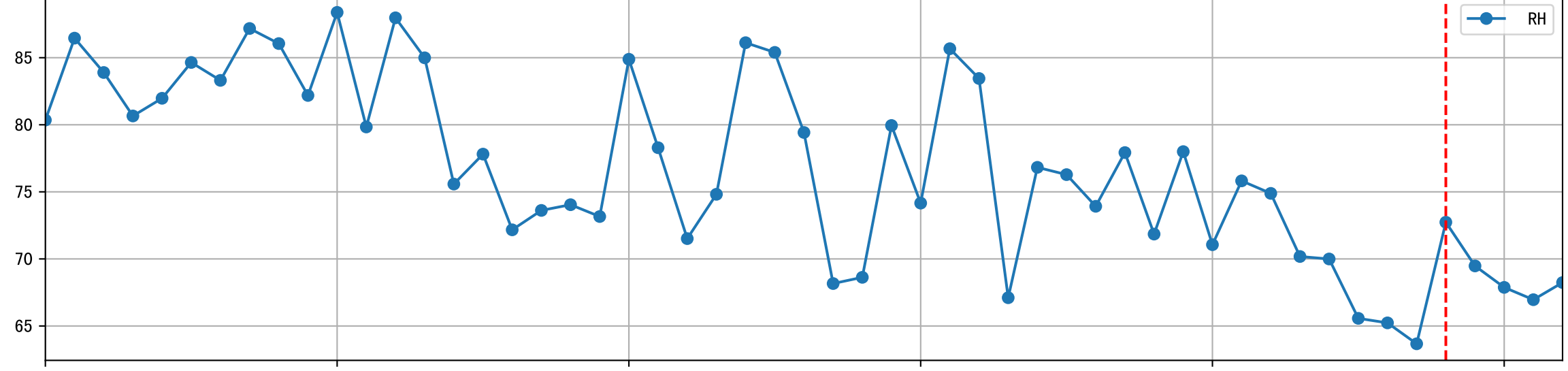
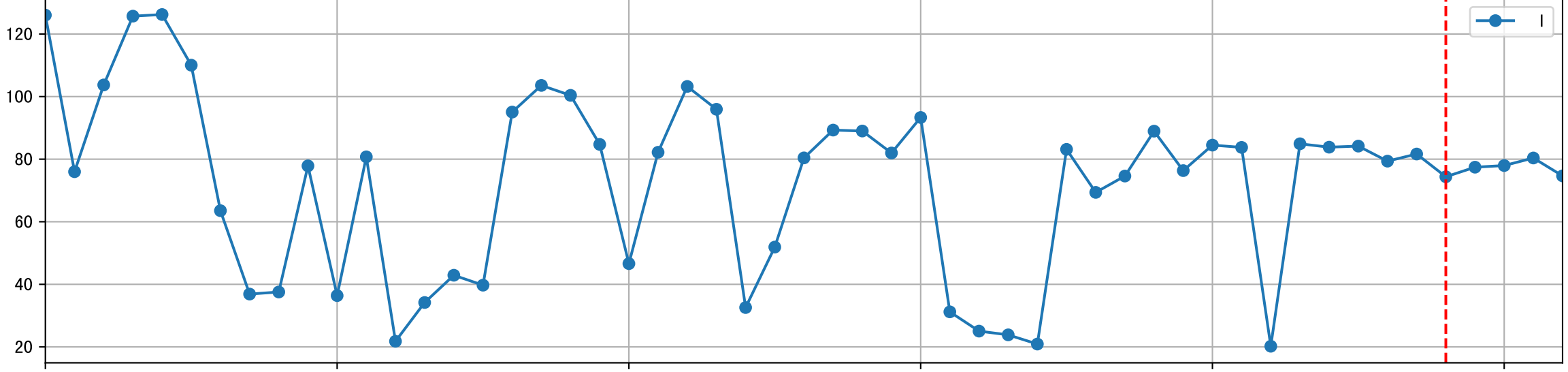
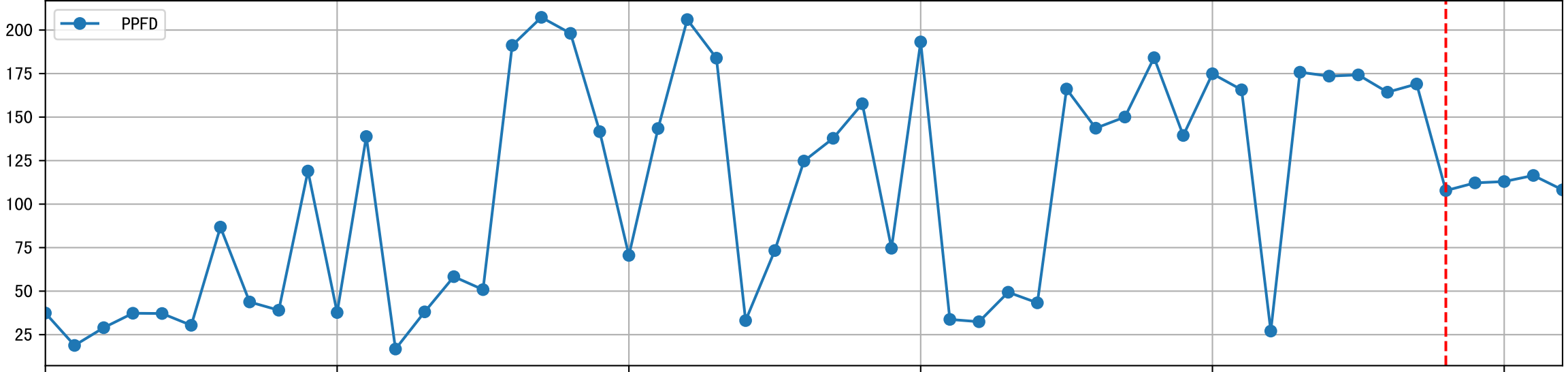
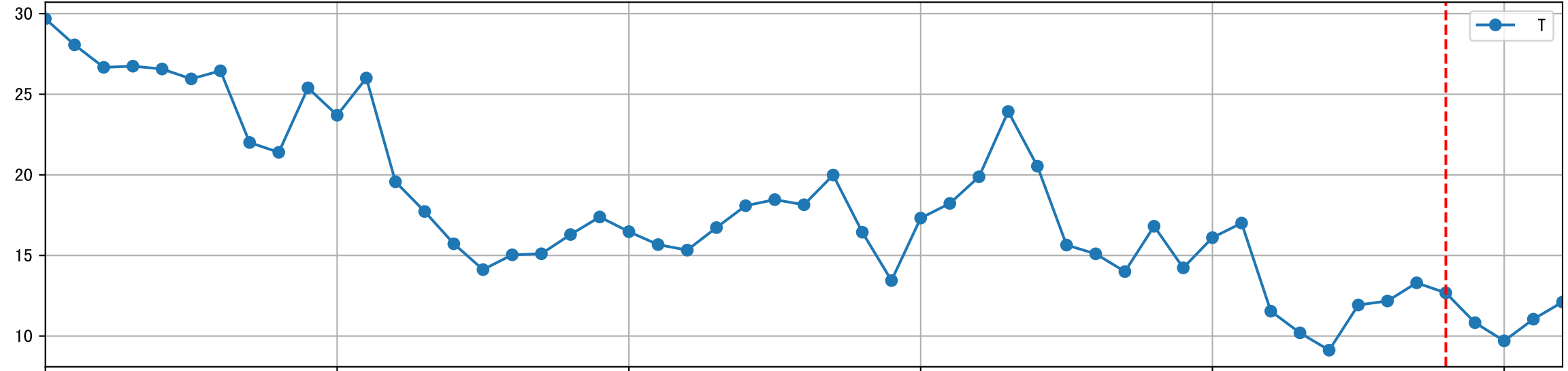
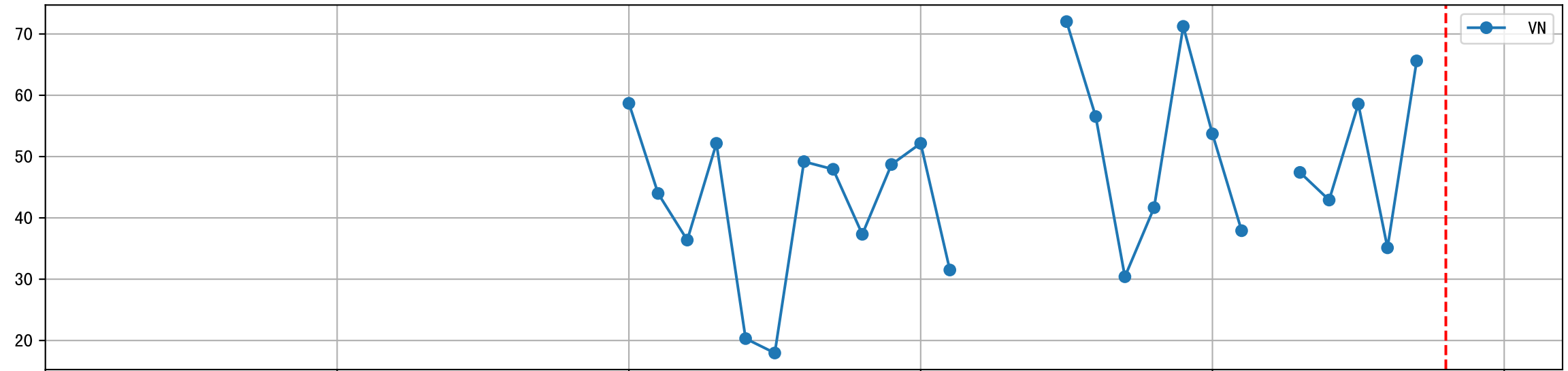
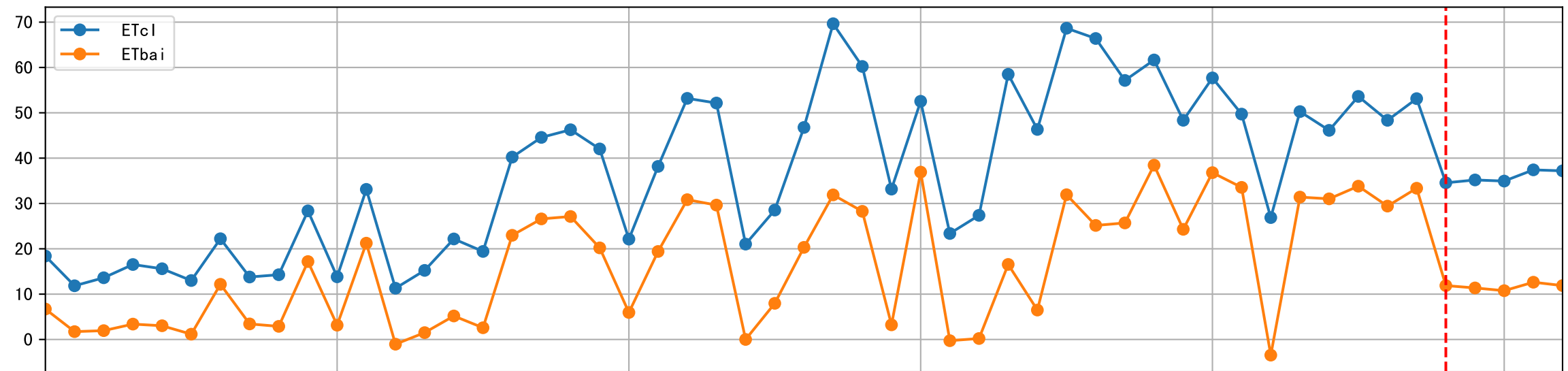


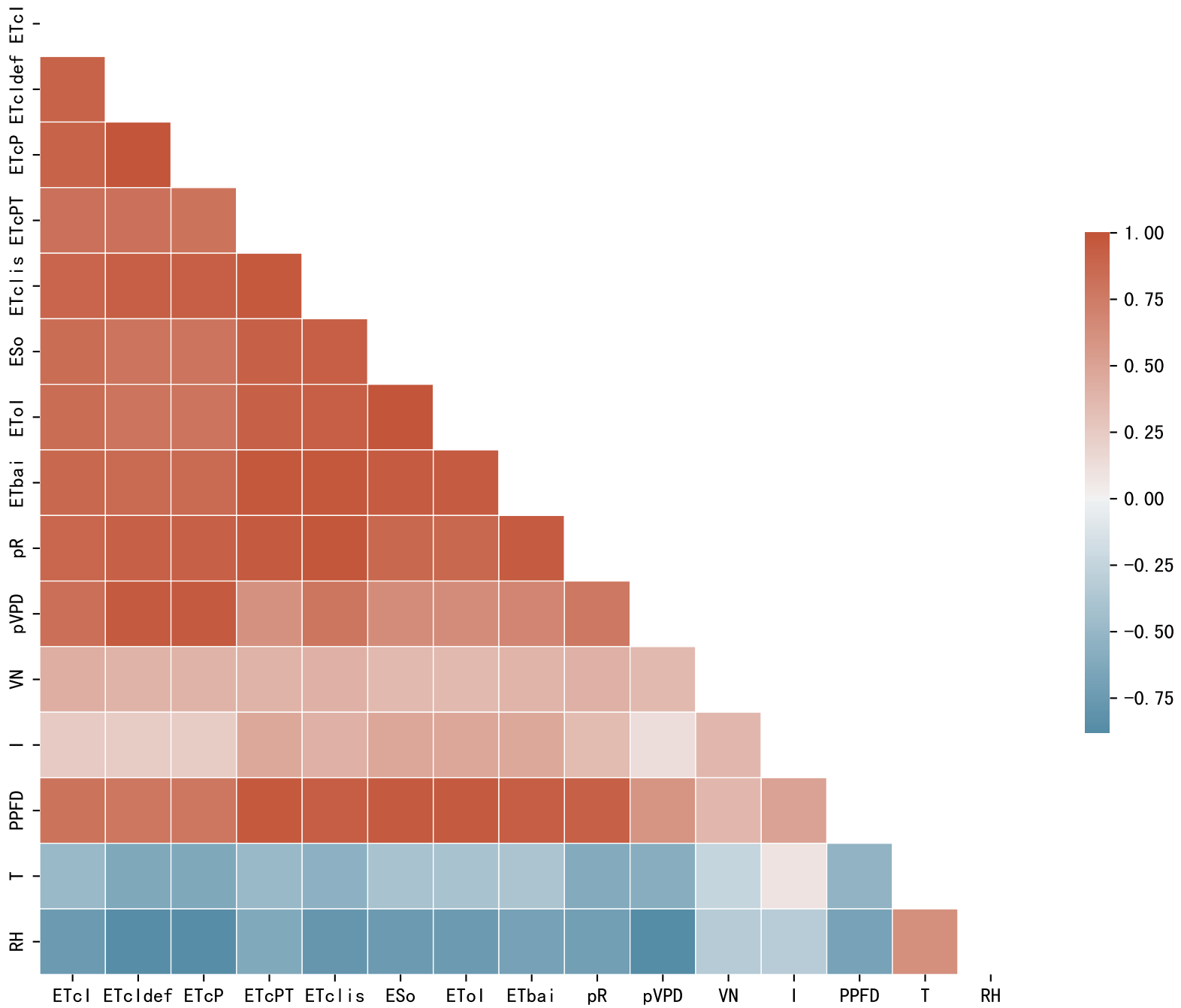
Fertilizer Range Source: kerleyL, kerleyH, UnivFL, TNAI, Haifa

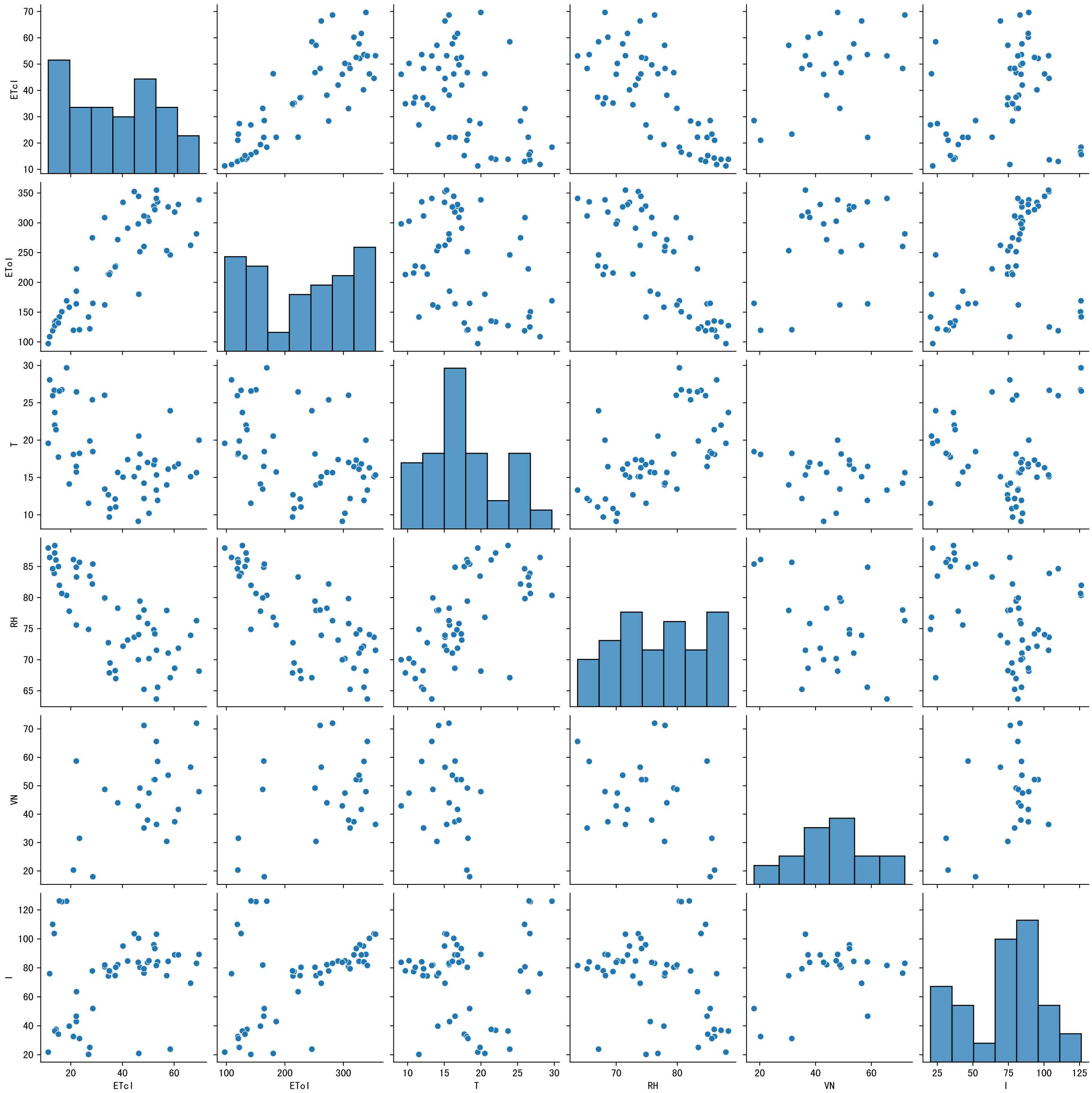


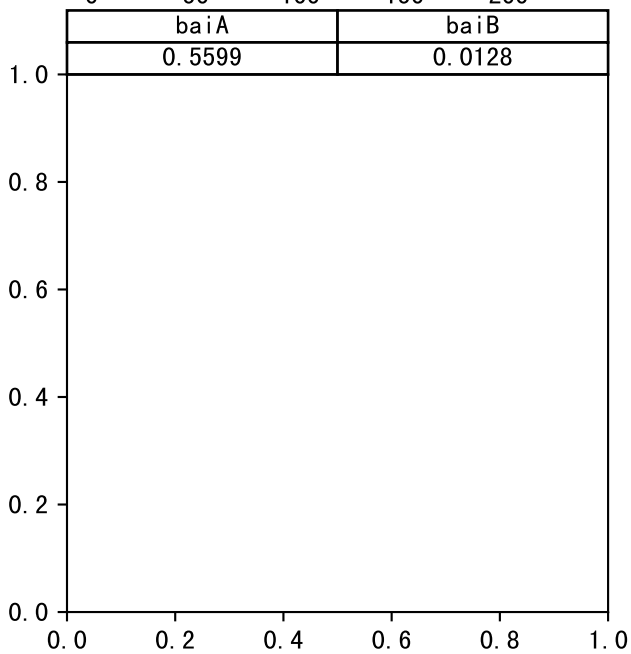
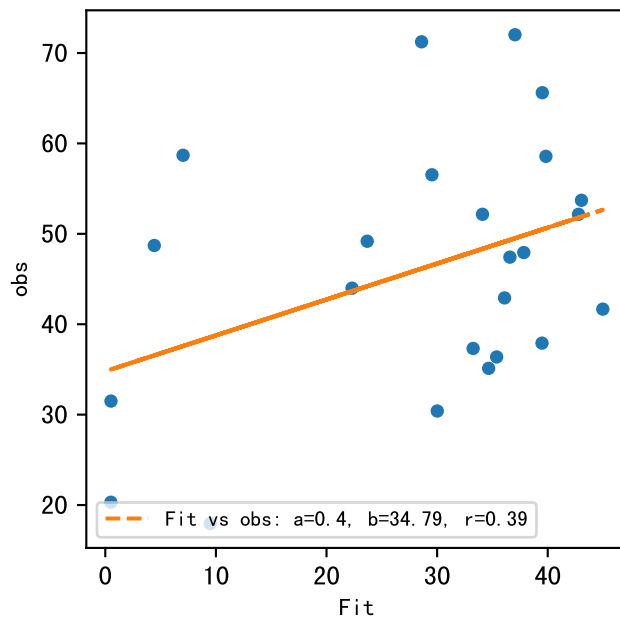
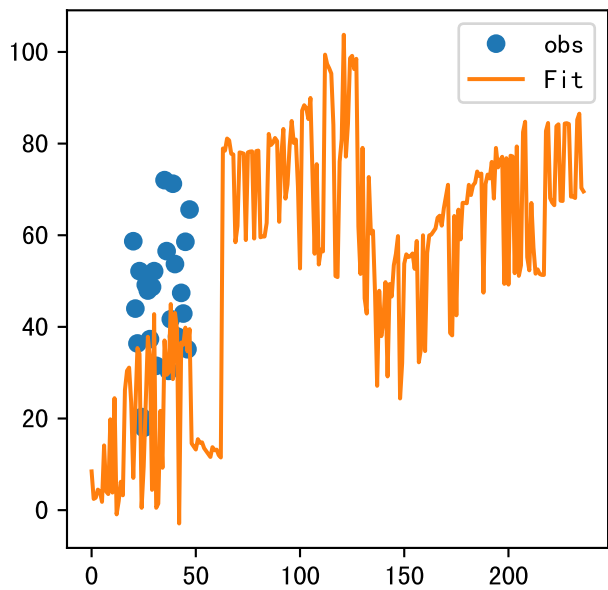
Trend plot forL1A1_1

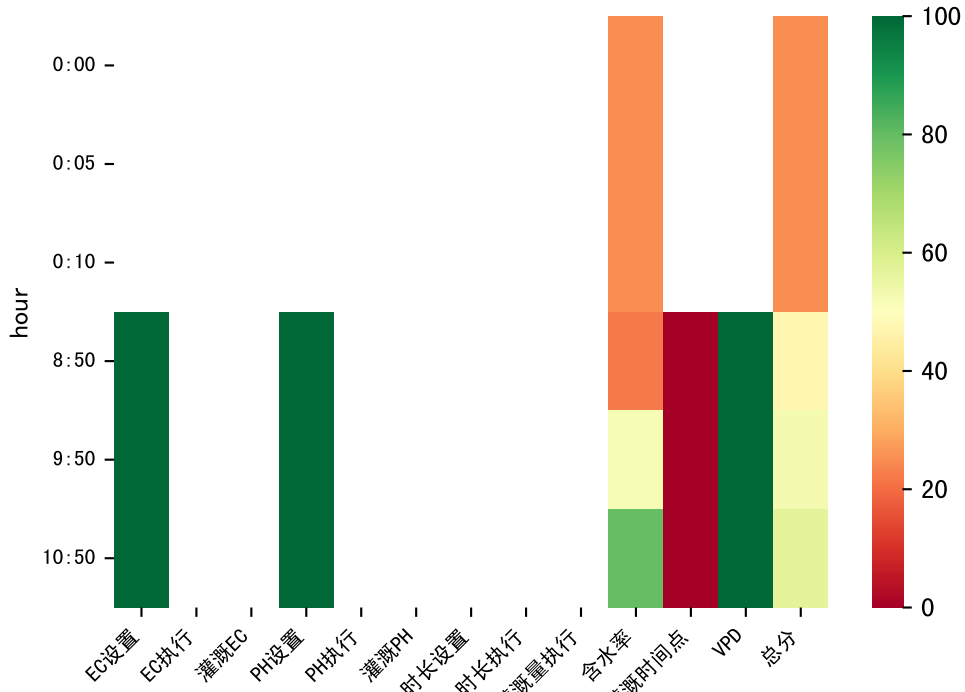






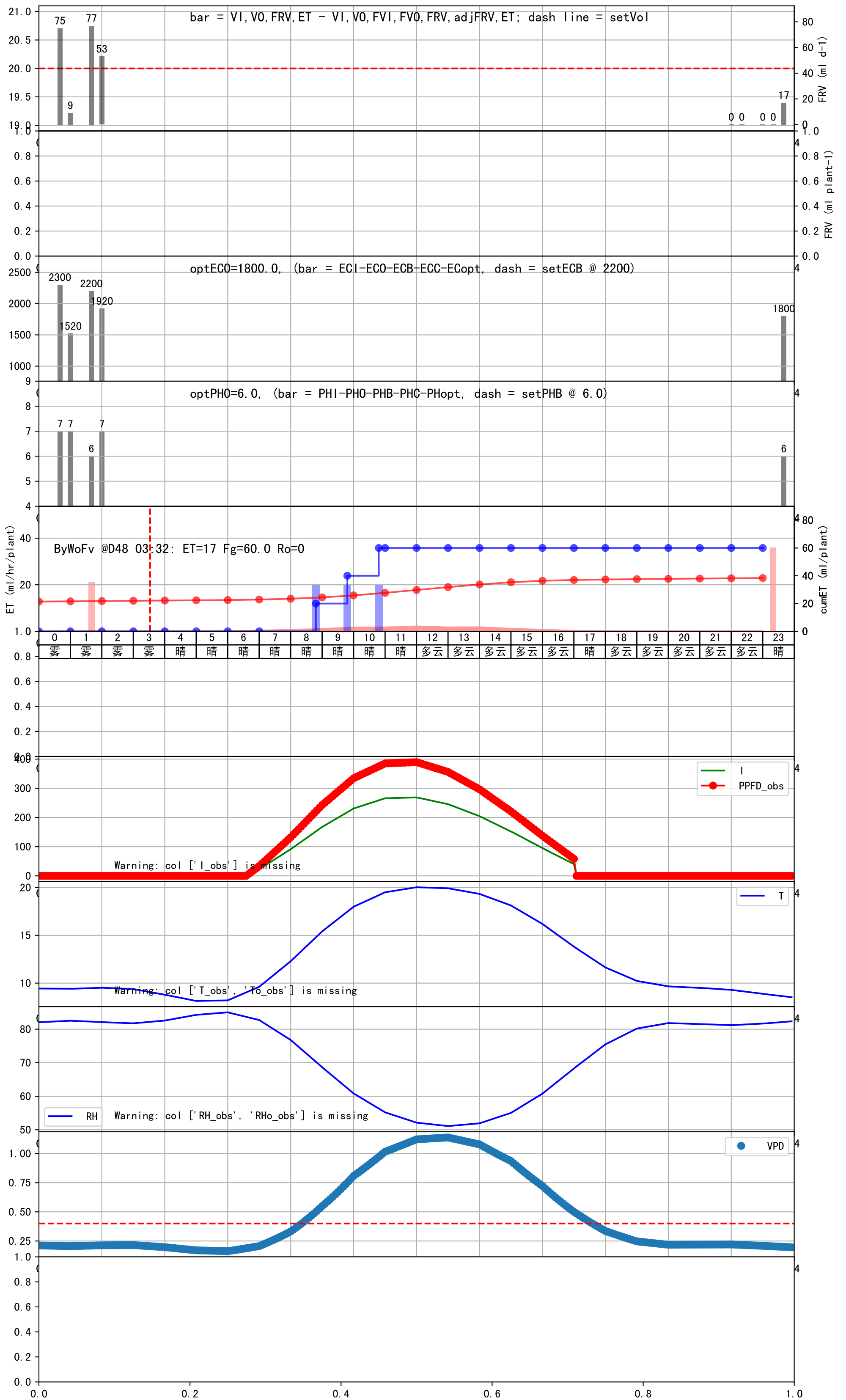


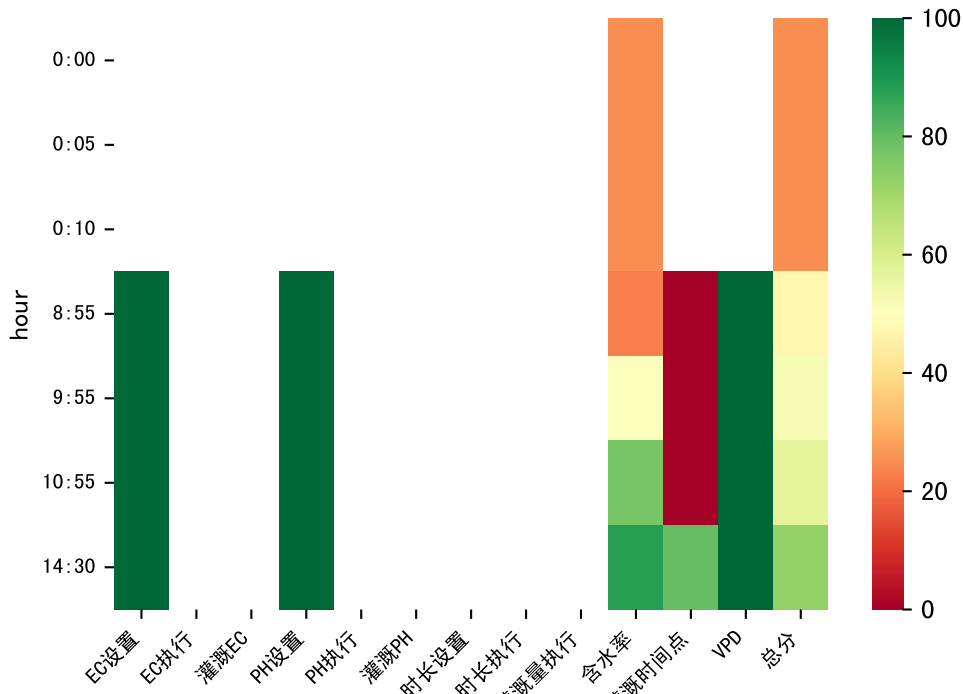




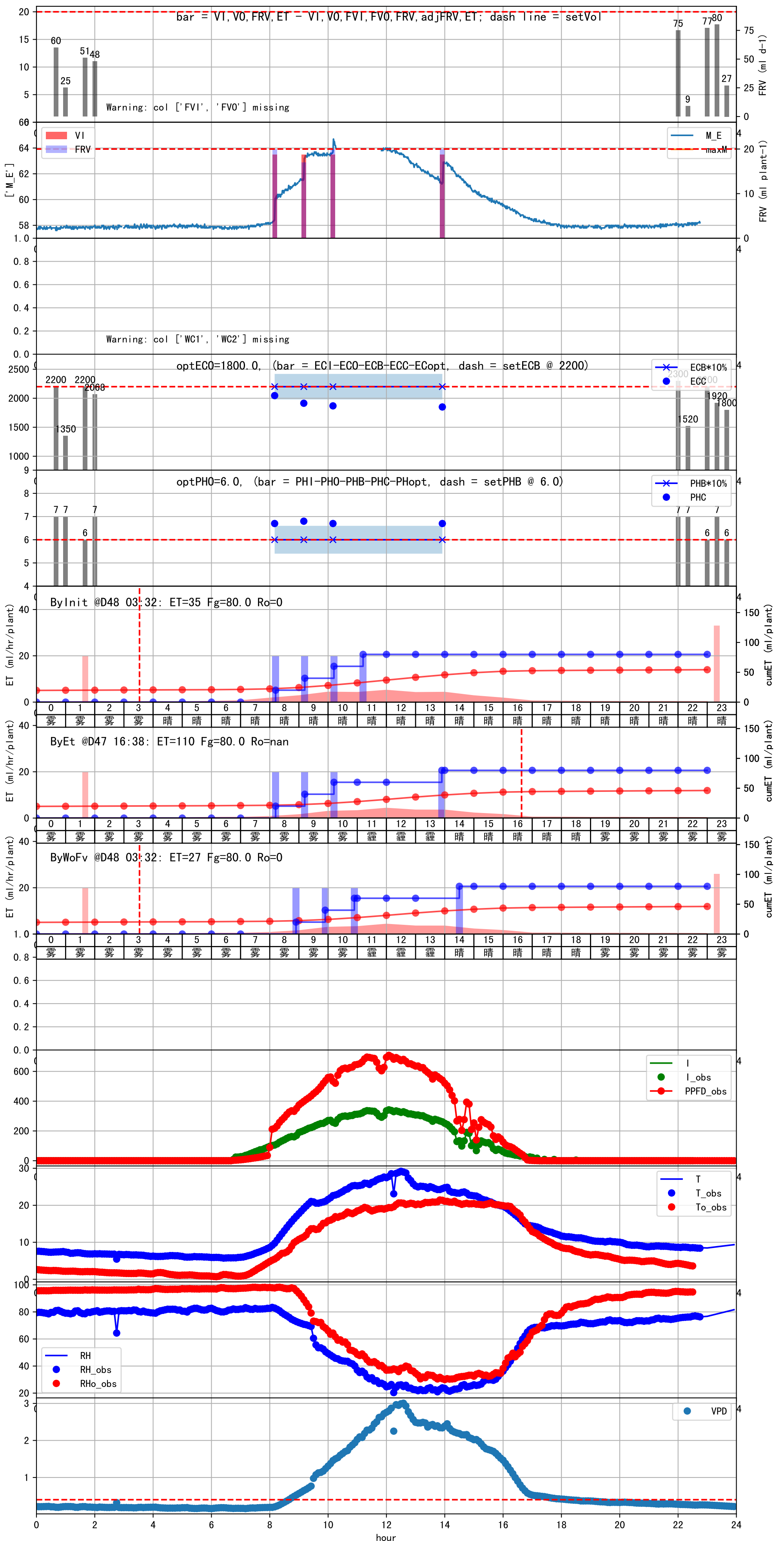
L1A1

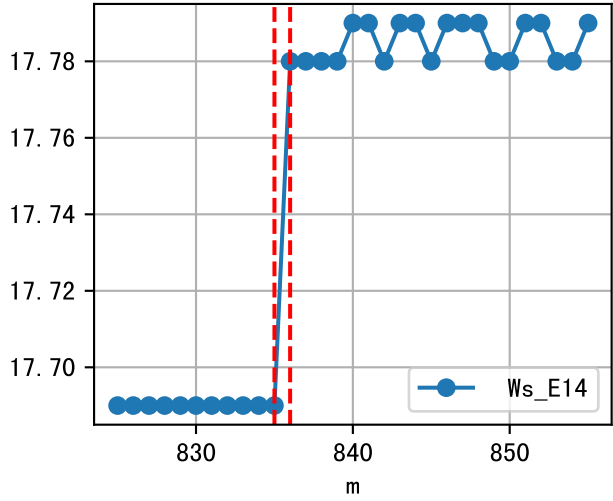
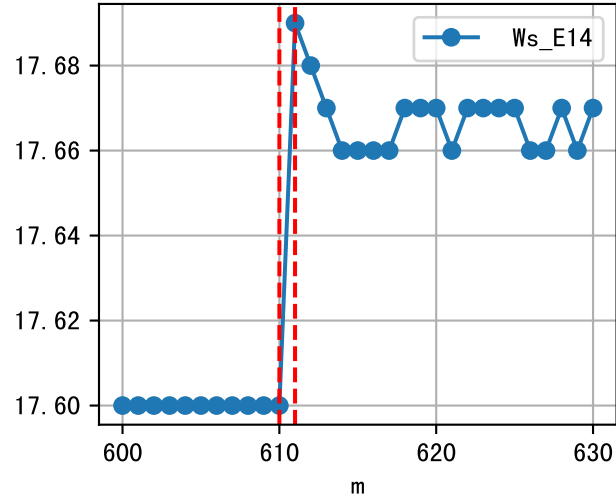
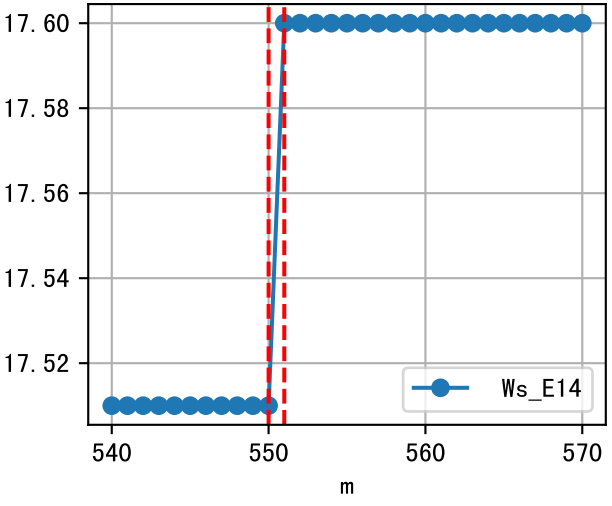
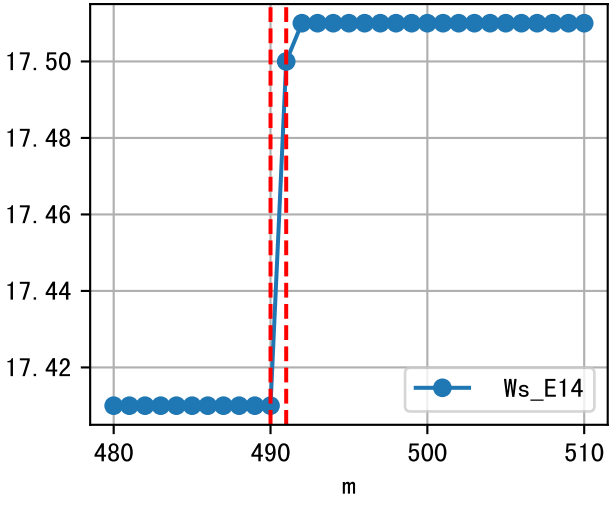
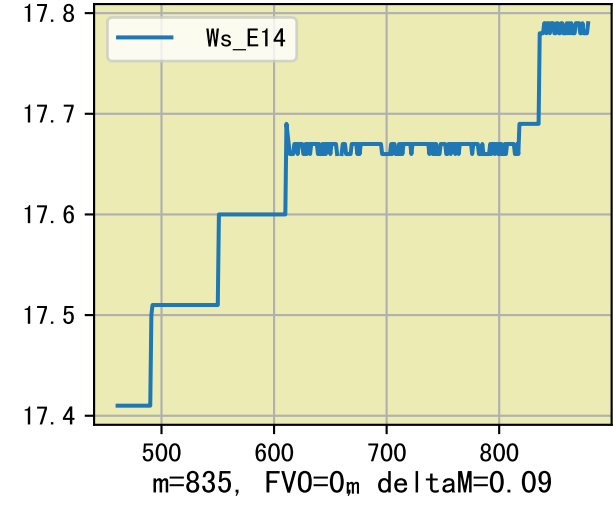
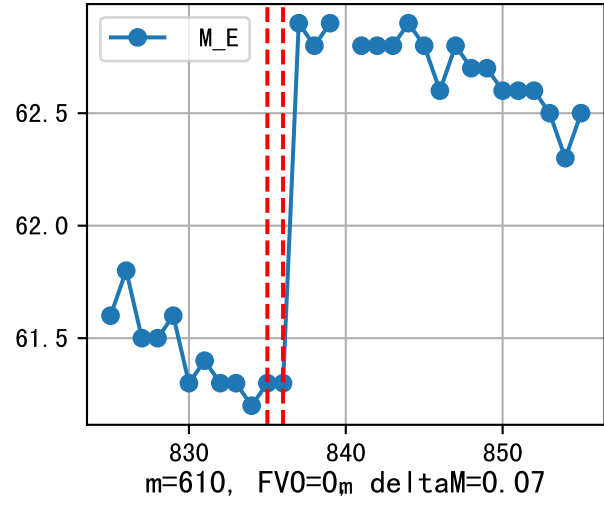
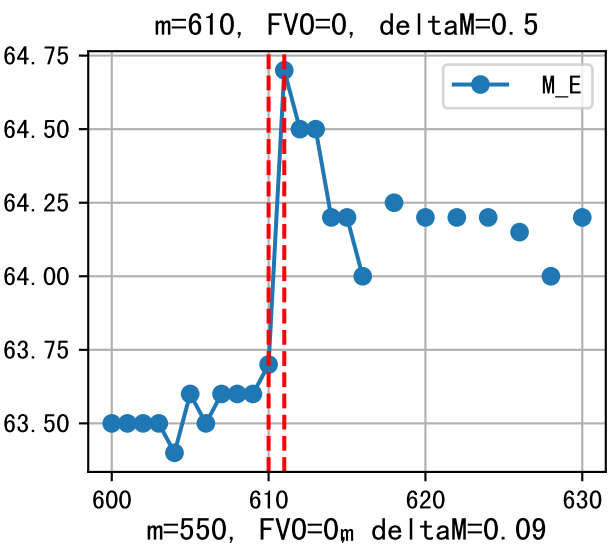
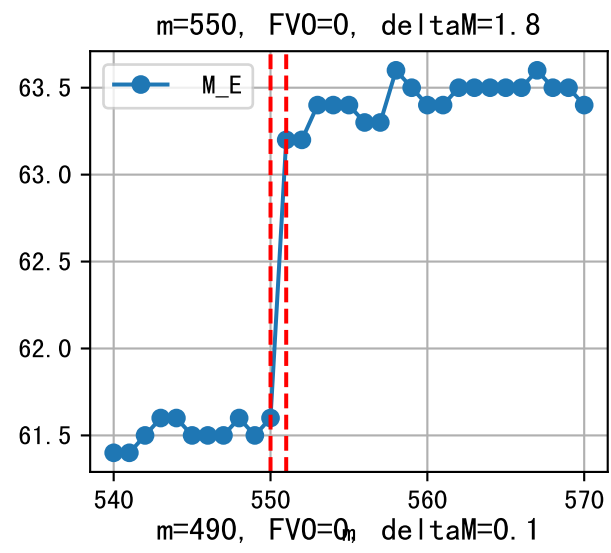
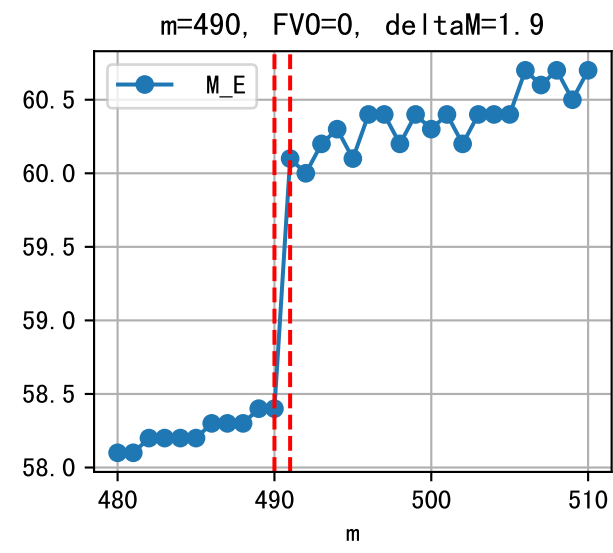
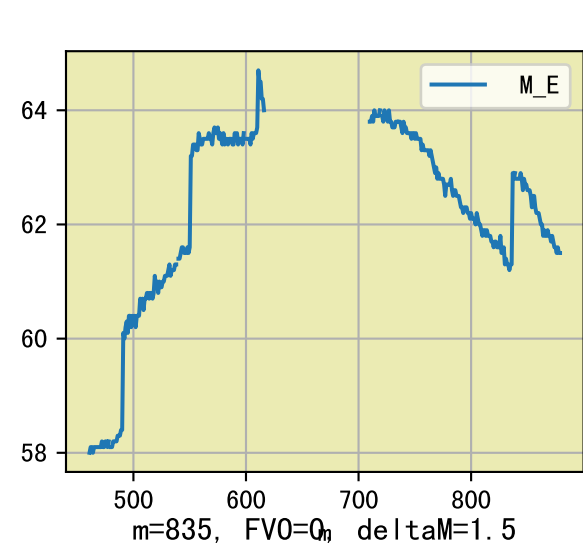
时间	灌溉时长(秒)	灌溉量(毫升/株)	灌溉总量(方/次)	天气	注释
08:50	34	20.0	0.081	晴	预期@08:50 自主 (未用传感器)
09:50	34	20.0	0.081	晴	预期@09:50 自主 (未用传感器)
10:50	34	20.0	0.081	晴	预期@10:50 自主 (未用传感器)
总计	102.0 (3次)	60.0			建议进液EC: 2200, PH: 6.0

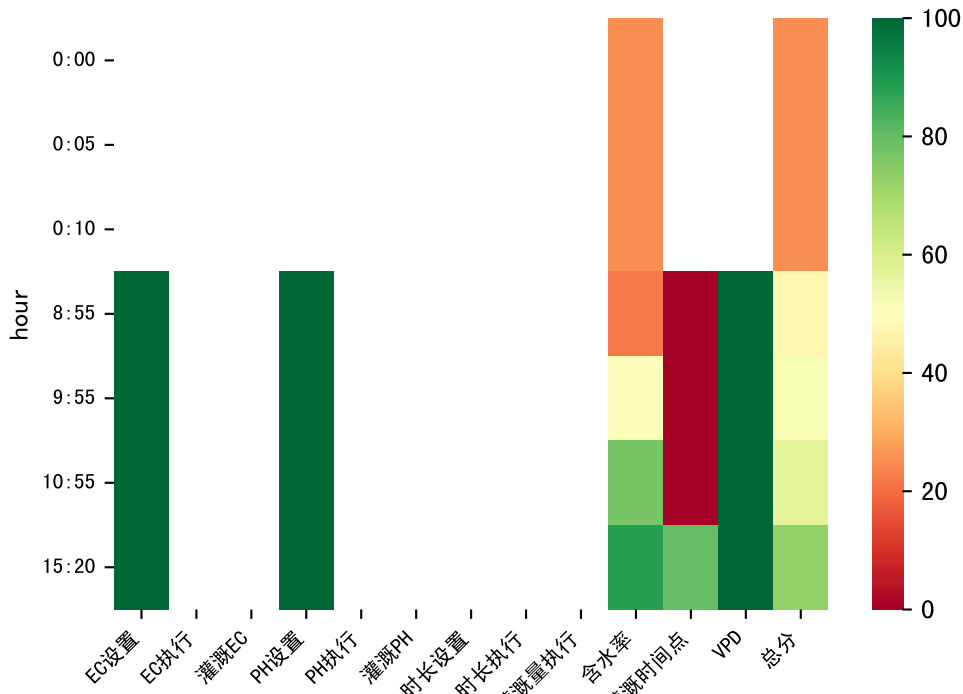




时间	灌溉时长(秒)	灌溉量(毫升/株)	灌溉总量(方/次)	天气	注释
08:55	33	20.0	0.081	雾	假设@08:55 自动 (未用传感器)
09:55	33	20.0	0.081	雾	假设@09:55 自动 (未用传感器)
10:55	33	20.0	0.081	雾	假设@10:55 自动 (未用传感器)
14:30	33	20.0	0.081	晴	假设@14:30 自动 (未用传感器)
总计	132.0 (4次)	80.0			建议进液EC: 2200, PH: 6.0

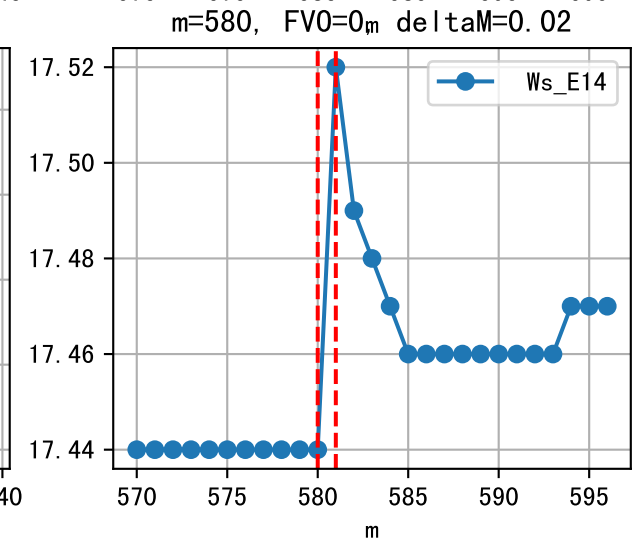
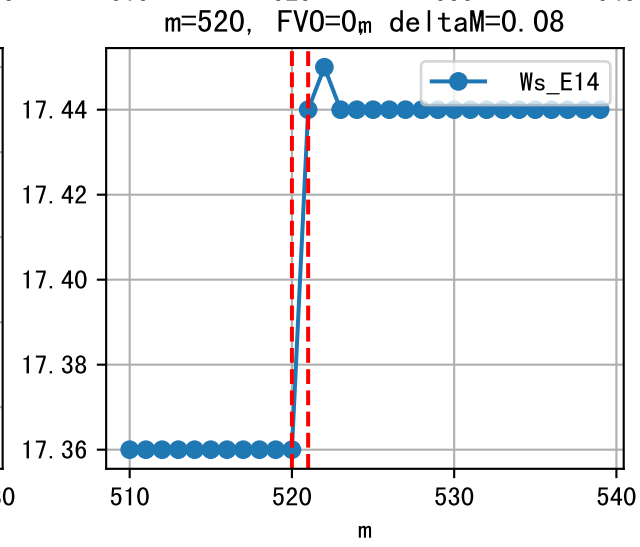
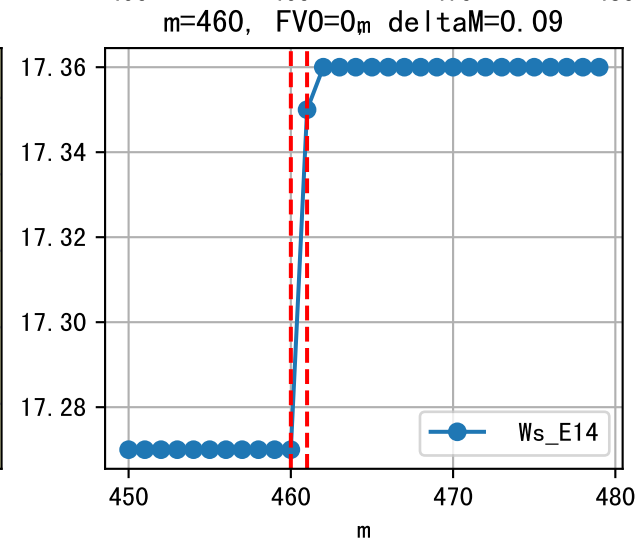
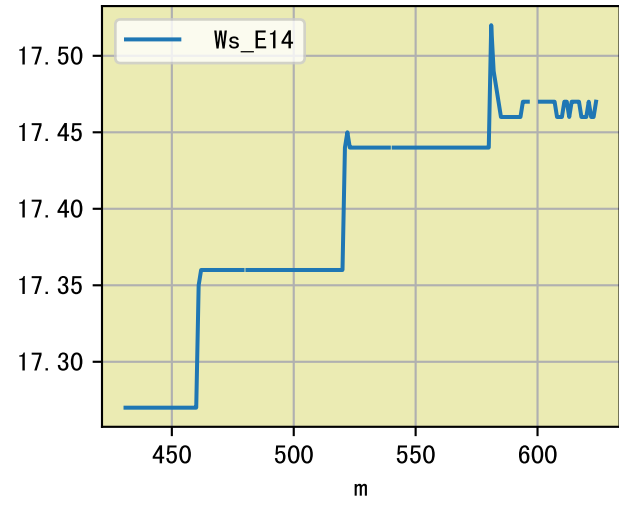
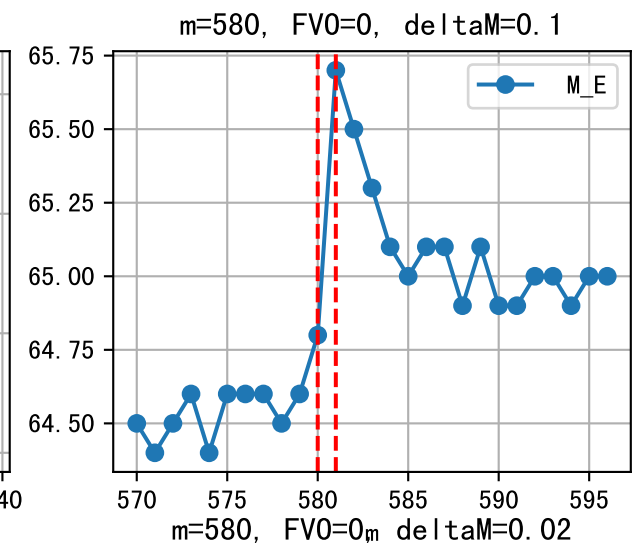
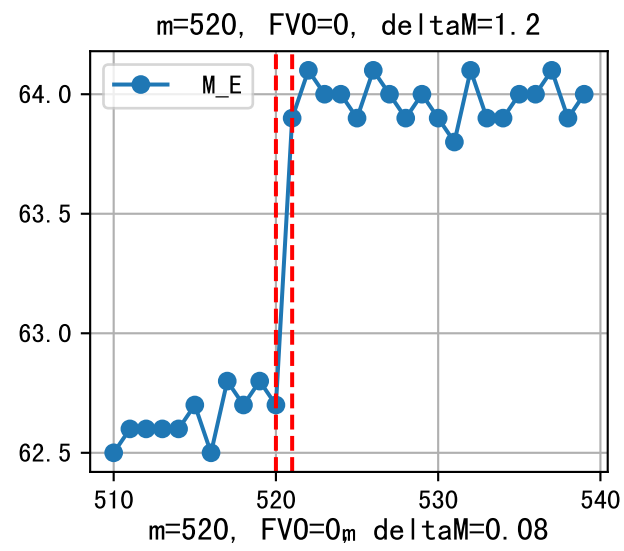
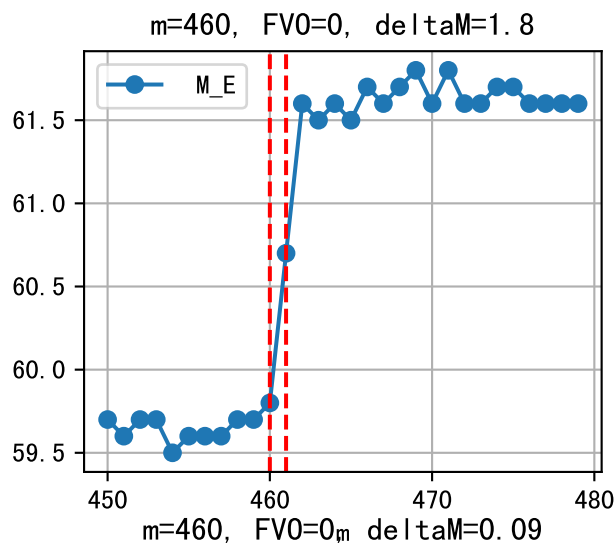
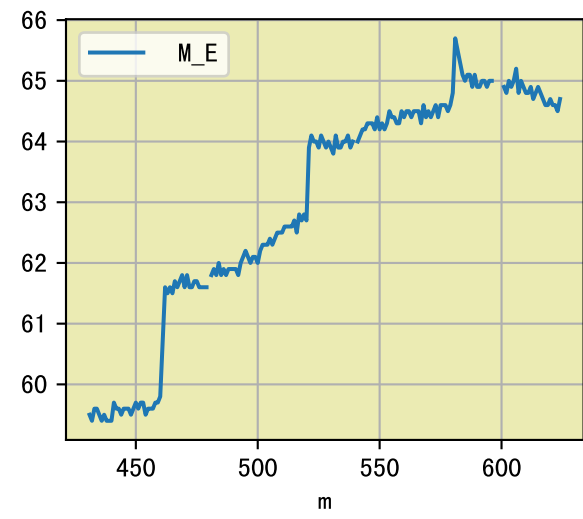


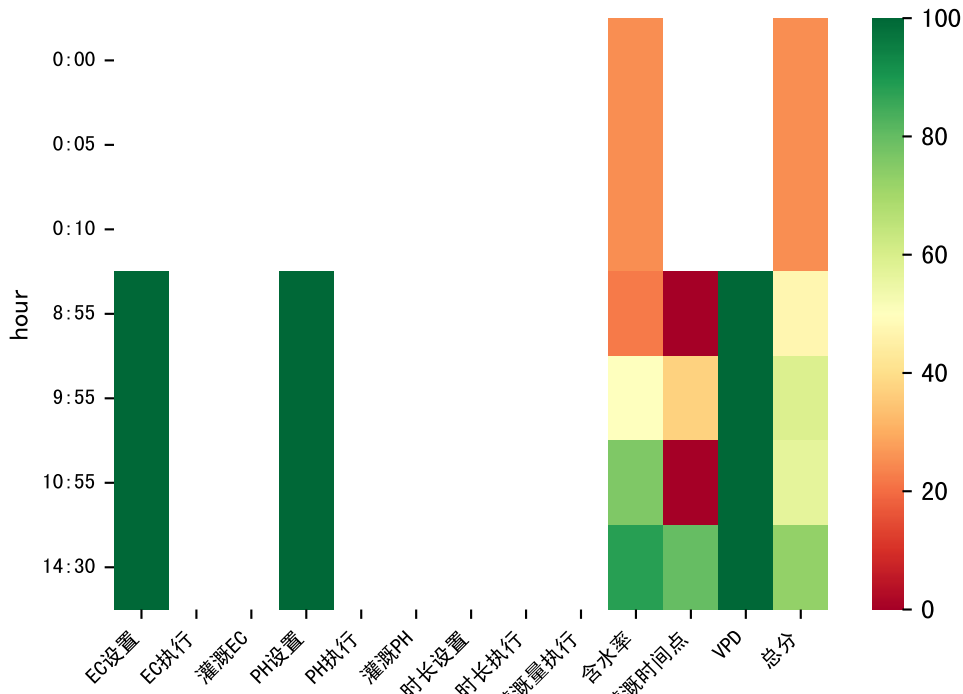




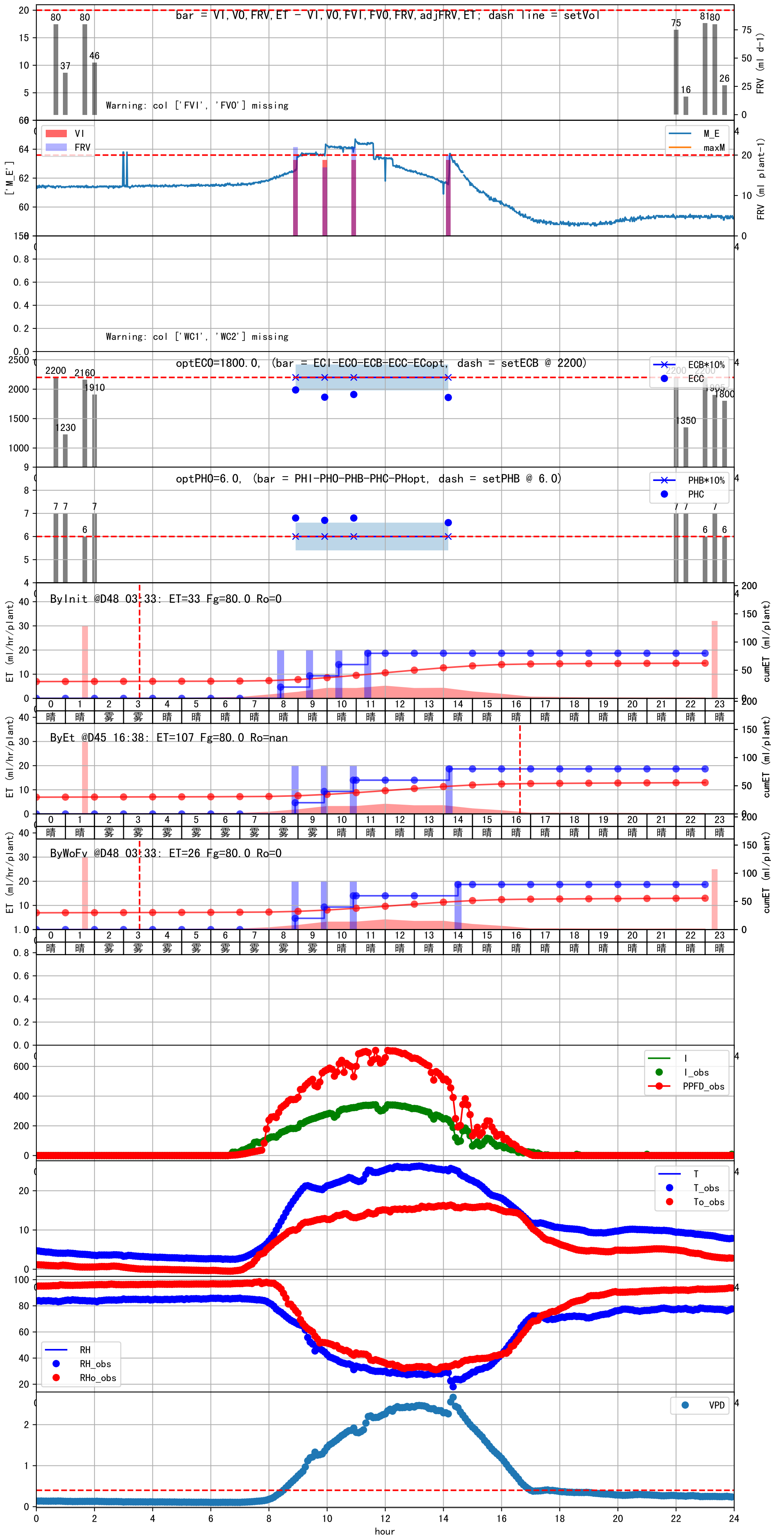
时间	灌溉时长(秒)	灌溉量(毫升/株)	灌溉总量(方/次)	天气	注释
08:55	33	20.0	0.081	雾	假设@08:55 自动 (未用传感器)
09:55	33	20.0	0.081	雾	假设@09:55 自动 (未用传感器)
10:55	33	20.0	0.081	晴	假设@10:55 自动 (未用传感器)
15:20	33	20.0	0.081	晴	假设@15:20 自动 (未用传感器)
总计	132.0 (4次)	80.0			建议进液EC: 2200, PH: 6.0

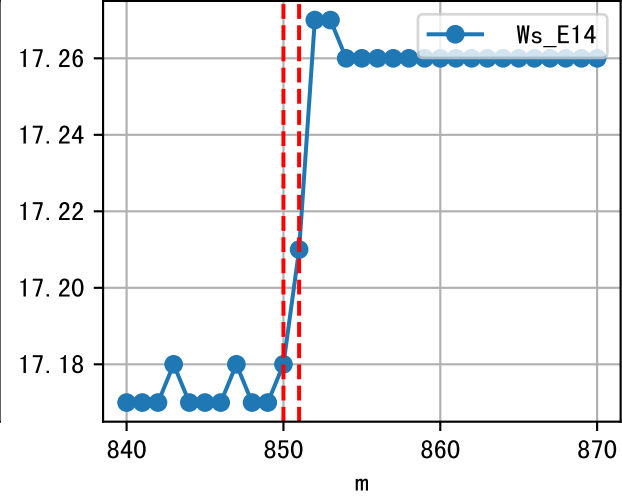
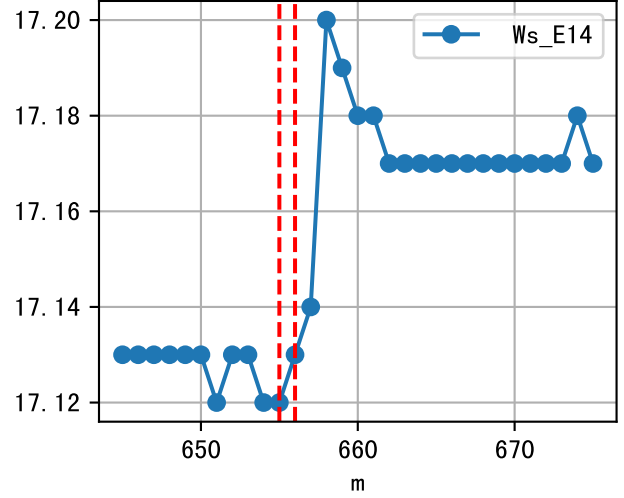
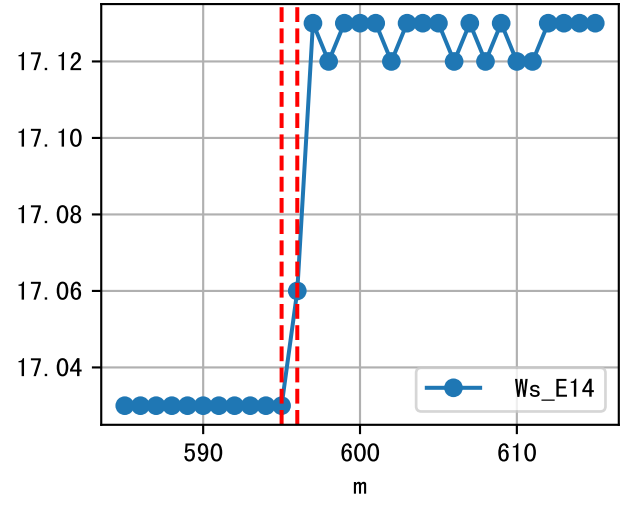
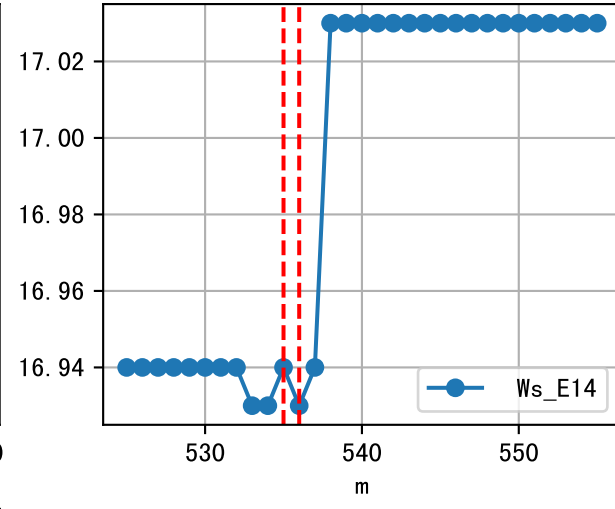
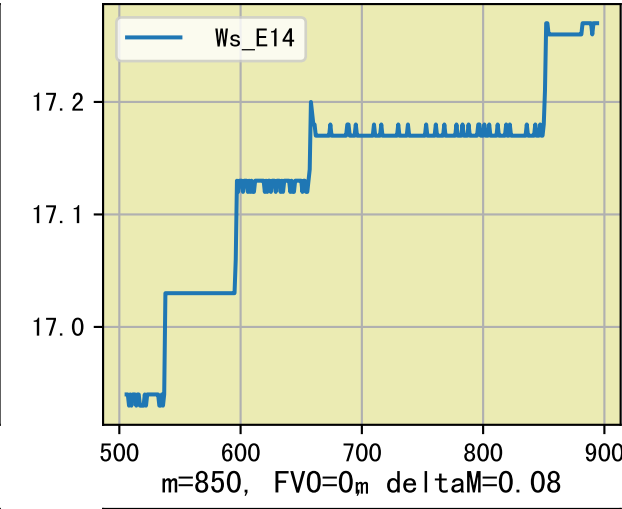
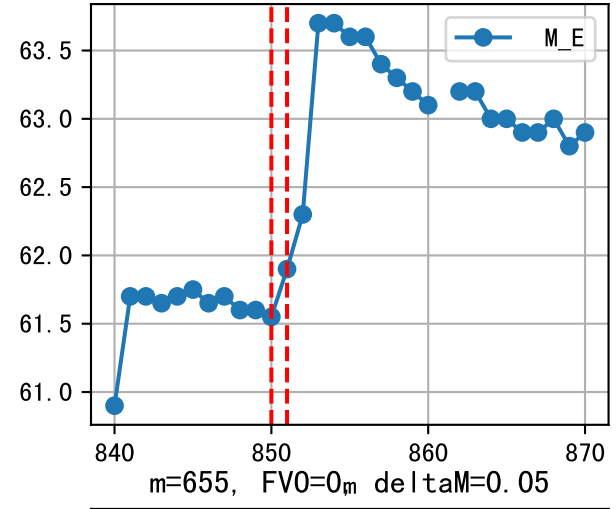
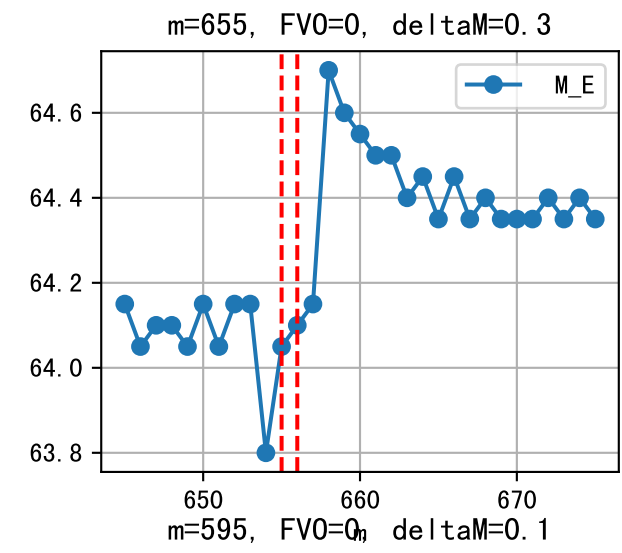
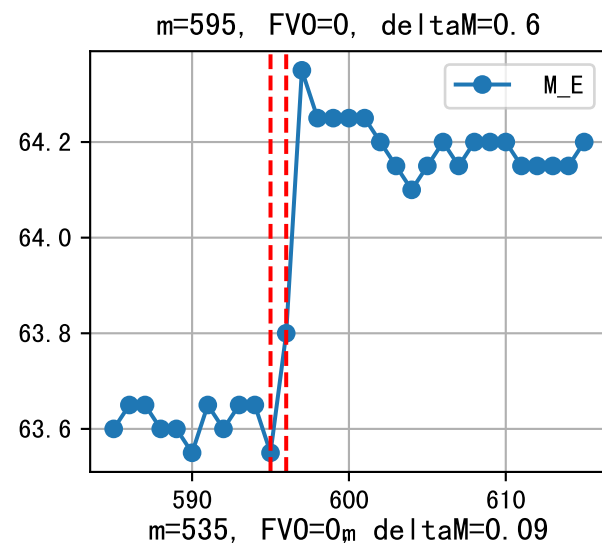
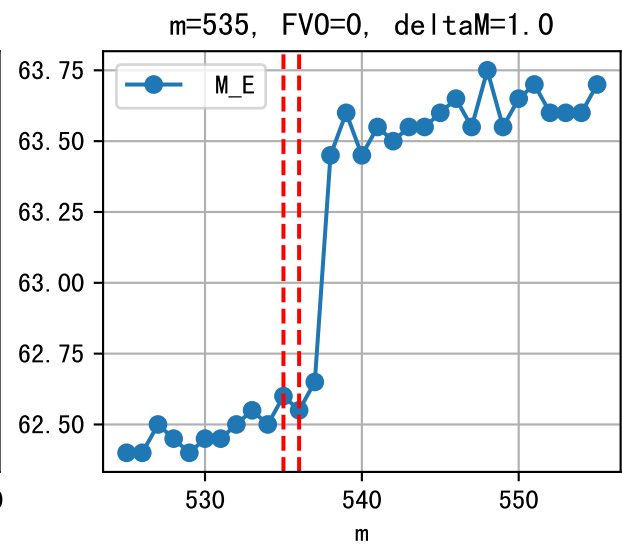
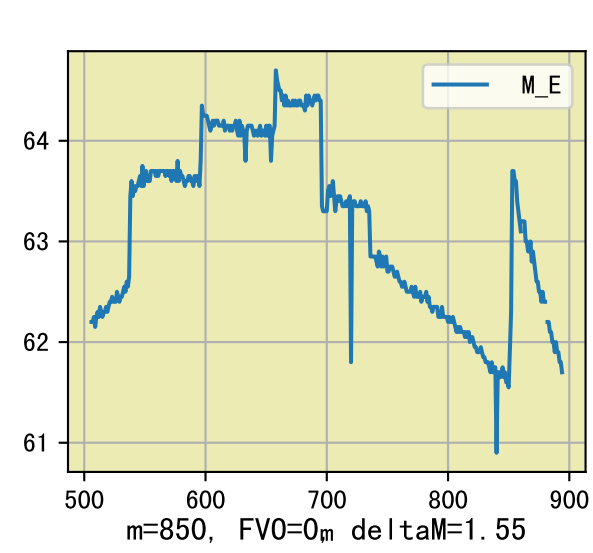
上次灌溉流速比平时小 (0.52 vs 0.6), 可能有多阀同灌或管道堵塞或水压不足
默认实际灌溉20.0 ml.

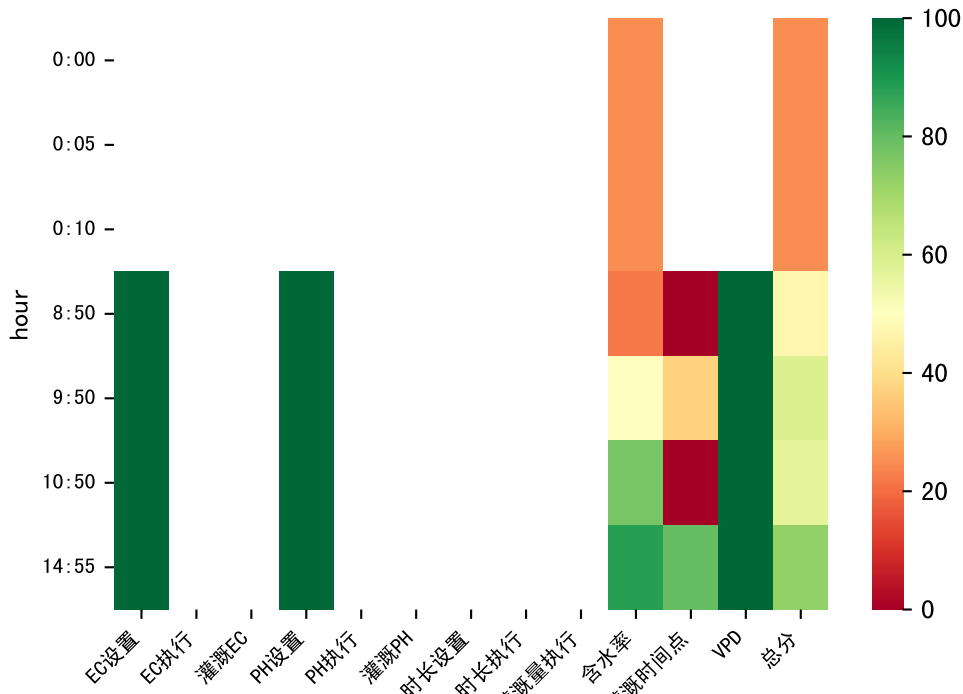




时间	灌溉时长(秒)	灌溉量(毫升/株)	灌溉总量(方/次)	天气	注释
08:55	33	20.0	0.081	雾	假设@08:55 自动 (未用传感器)
09:55	33	20.0	0.081	雾	假设@09:55 自动 (未用传感器)
10:55	33	20.0	0.081	晴	假设@10:55 自动 (未用传感器)
14:30	33	20.0	0.081	晴	假设@14:30 自动 (未用传感器)
总计	132.0 (4次)	80.0			建议进液EC: 2200, PH: 6.0







时间	灌溉时长(秒)	灌溉量(毫升/株)	灌溉总量(方/次)	天气	注释
08:50	33	20.0	0.081	多云	假设@08:50 自动 (未用传感器)
09:50	33	20.0	0.081	晴	假设@09:50 自动 (未用传感器)
10:50	33	20.0	0.081	晴	假设@10:50 自动 (未用传感器)
14:55	33	20.0	0.081	晴	假设@14:55 自动 (未用传感器)
总计	132.0 (4次)	80.0			建议进液EC: 2200, PH: 6.0

