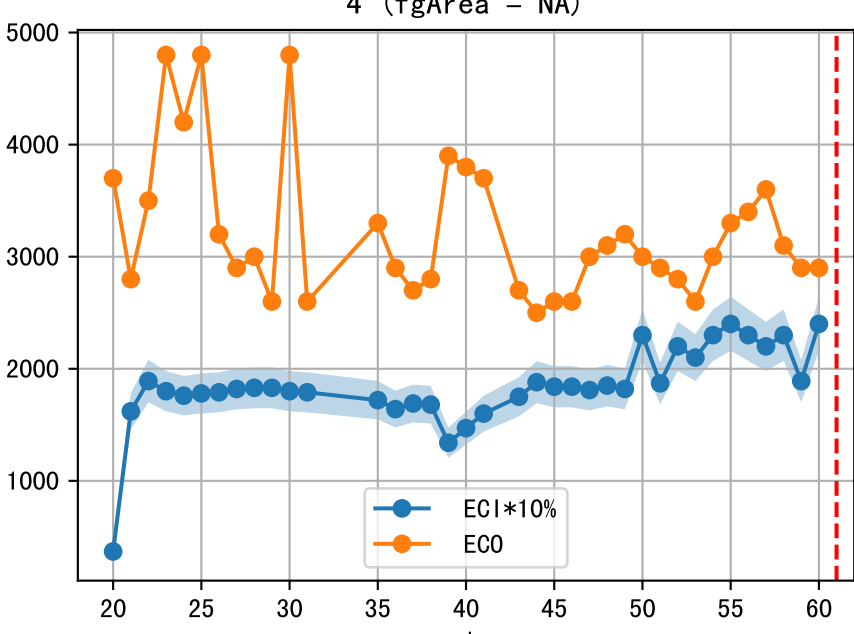
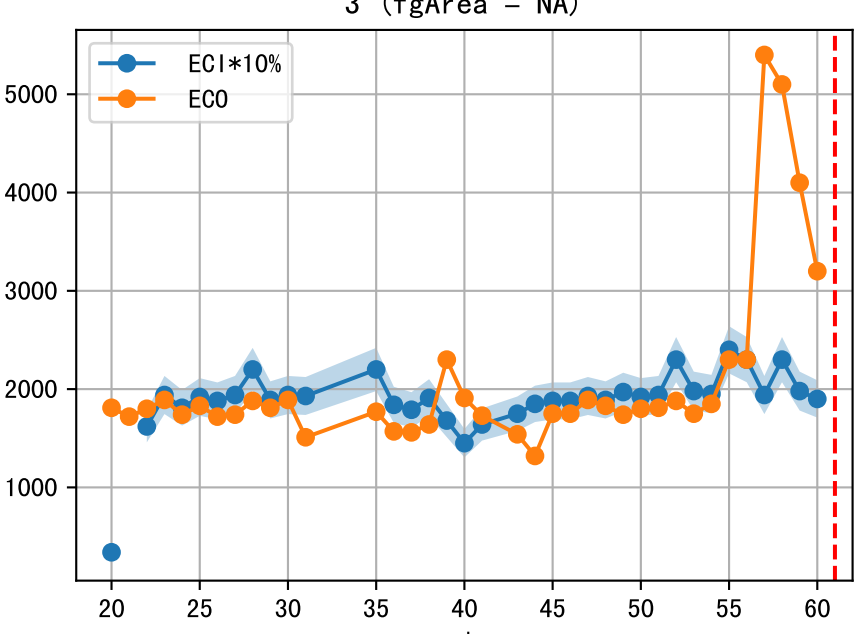
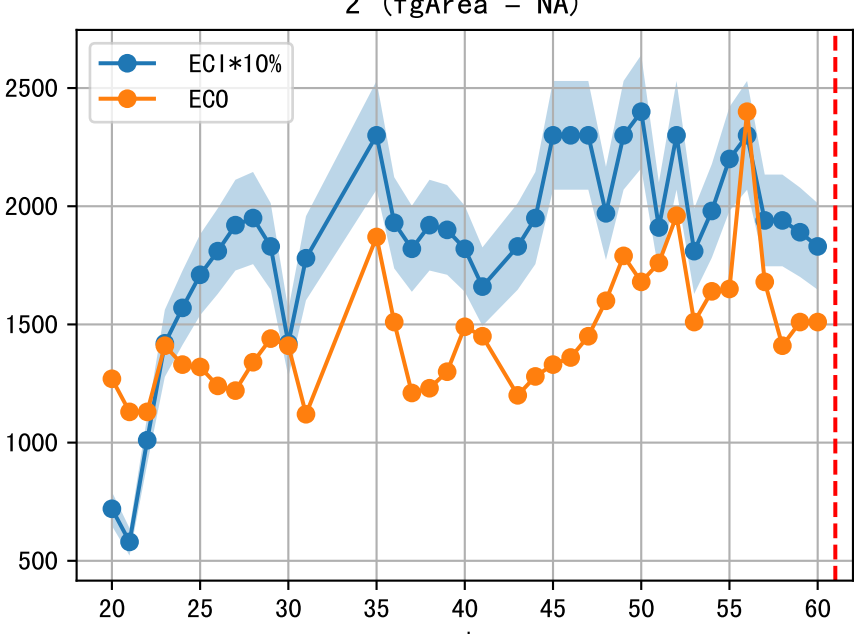
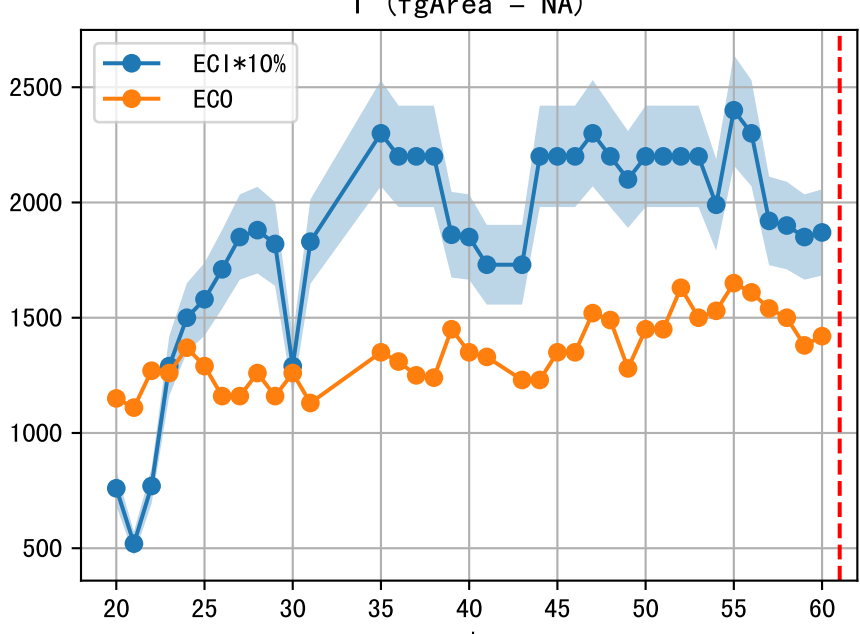
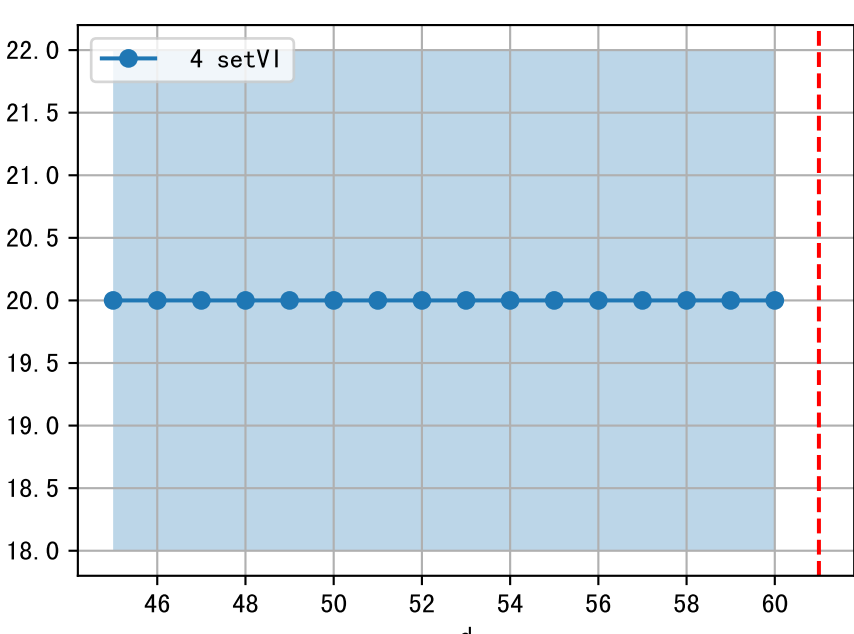
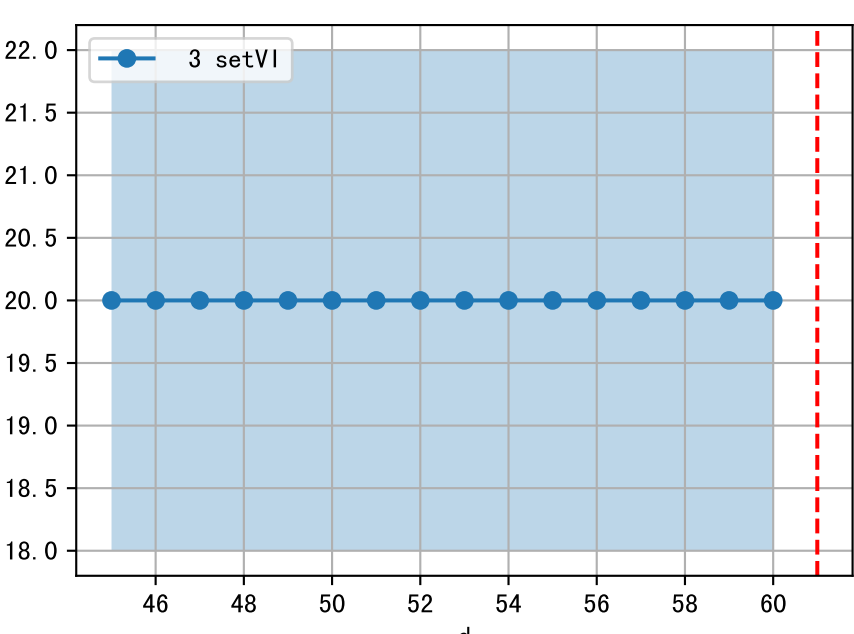
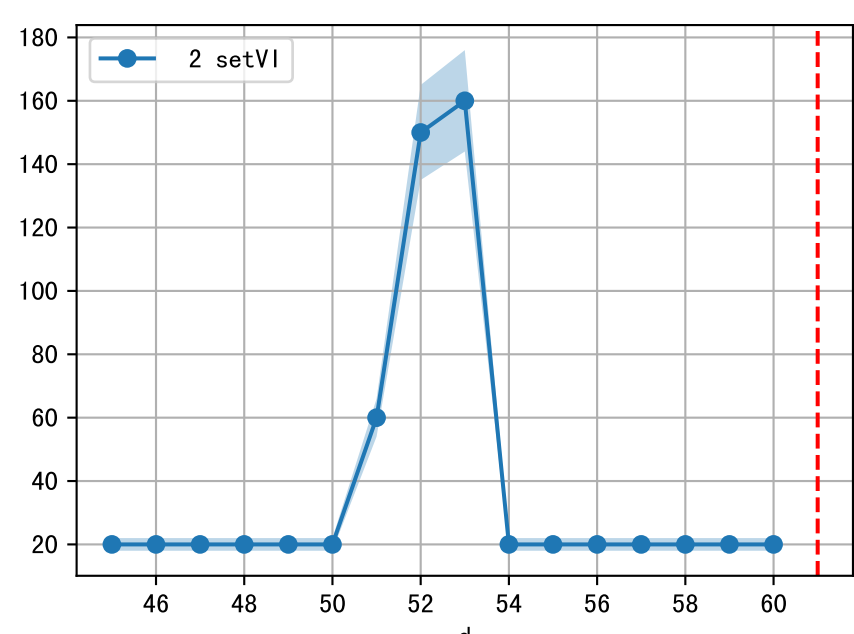
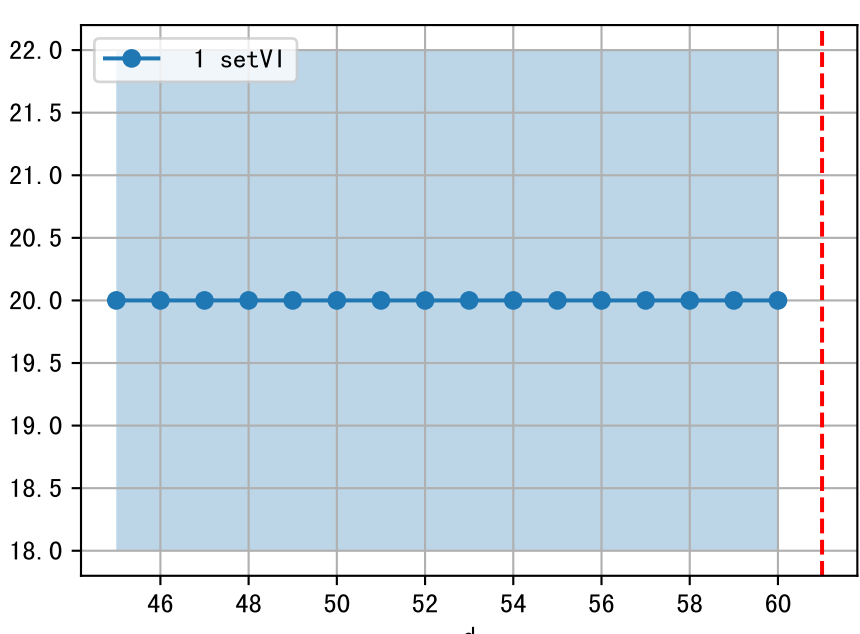
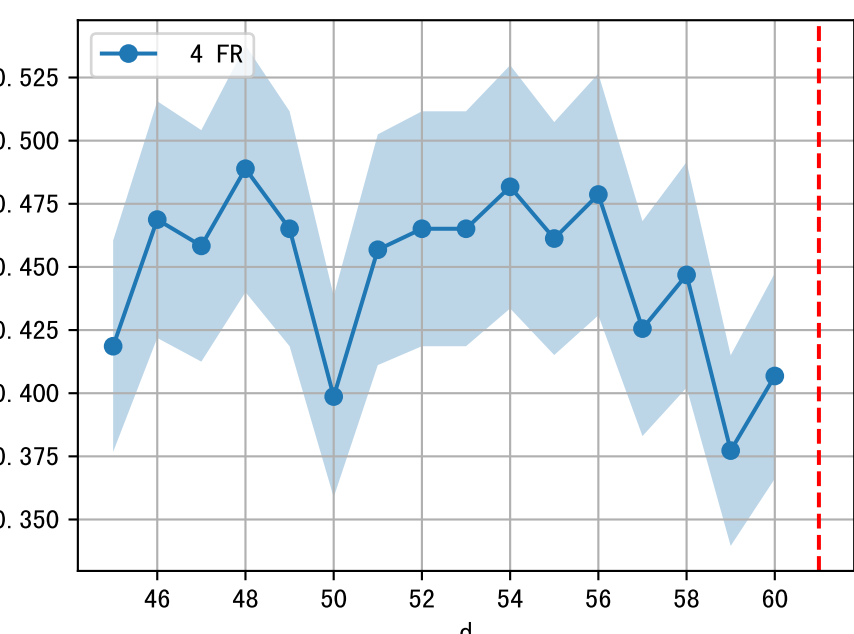
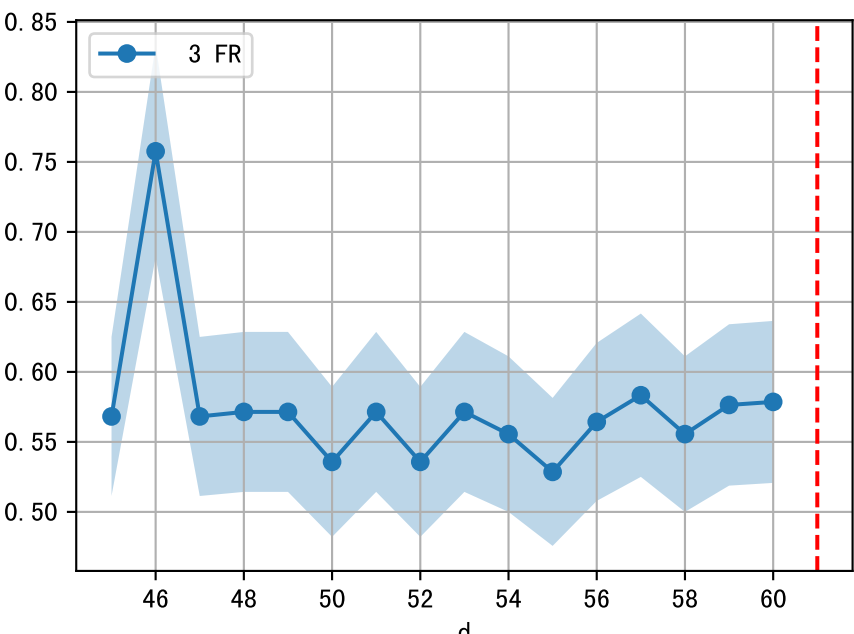
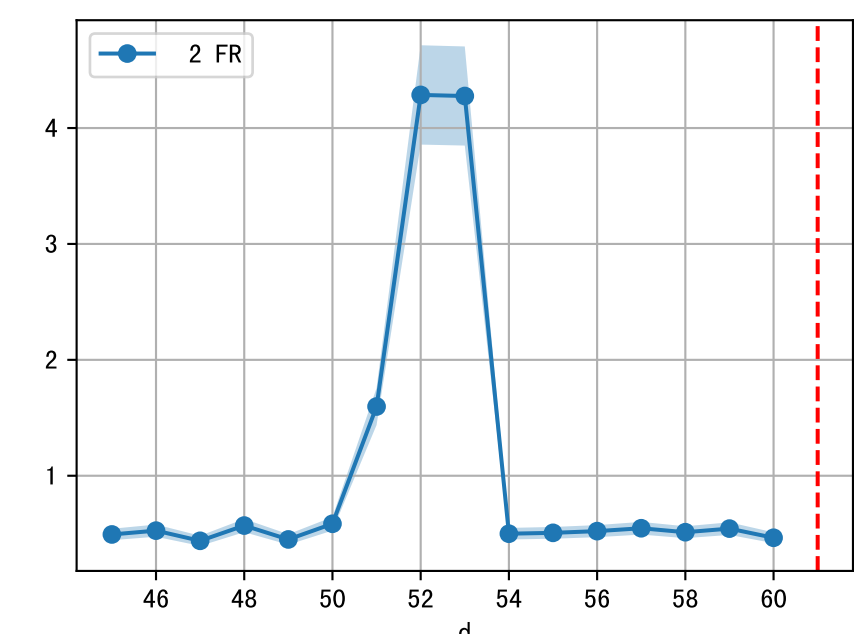
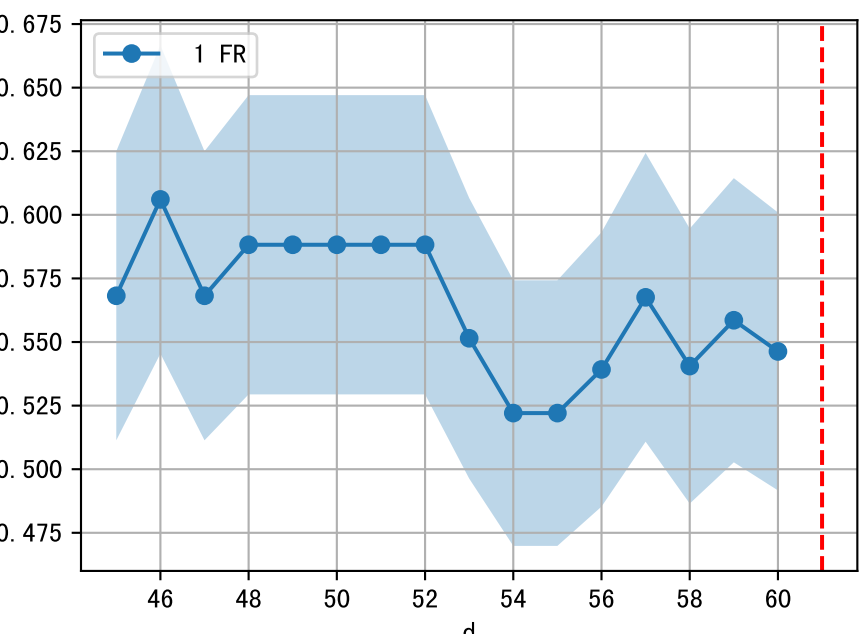
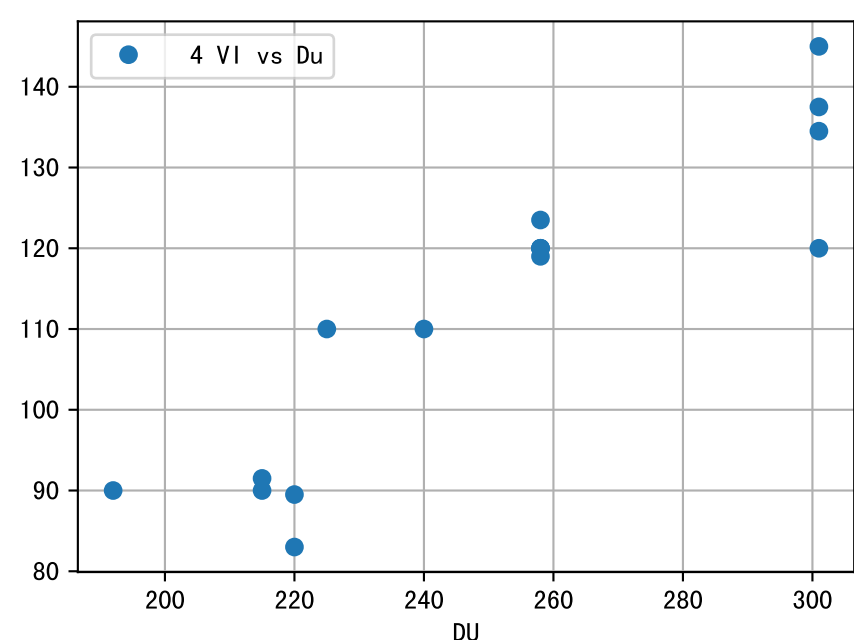
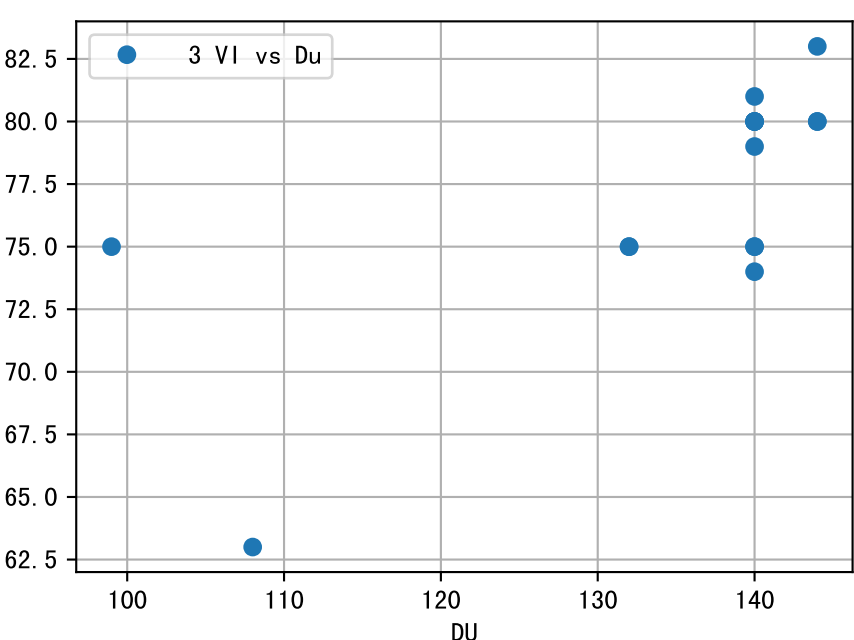
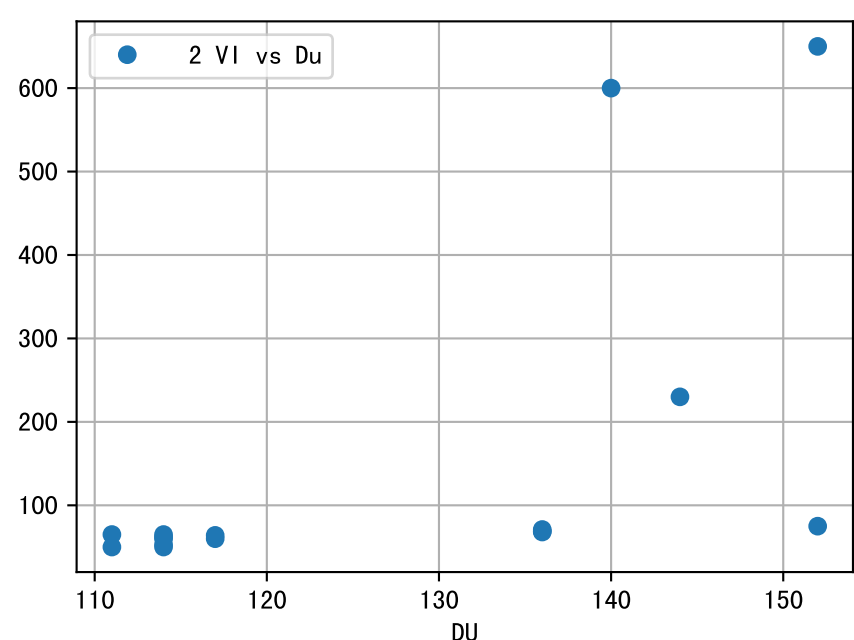
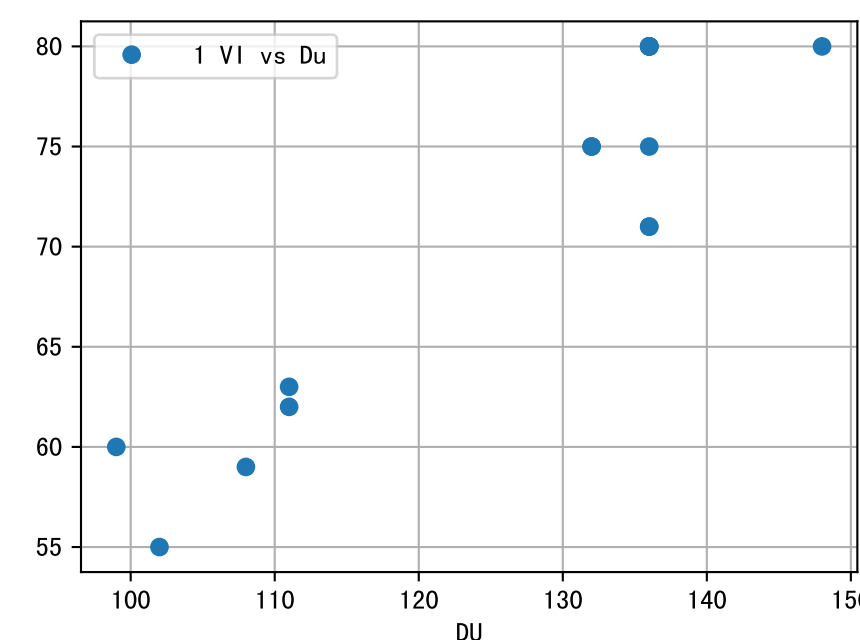
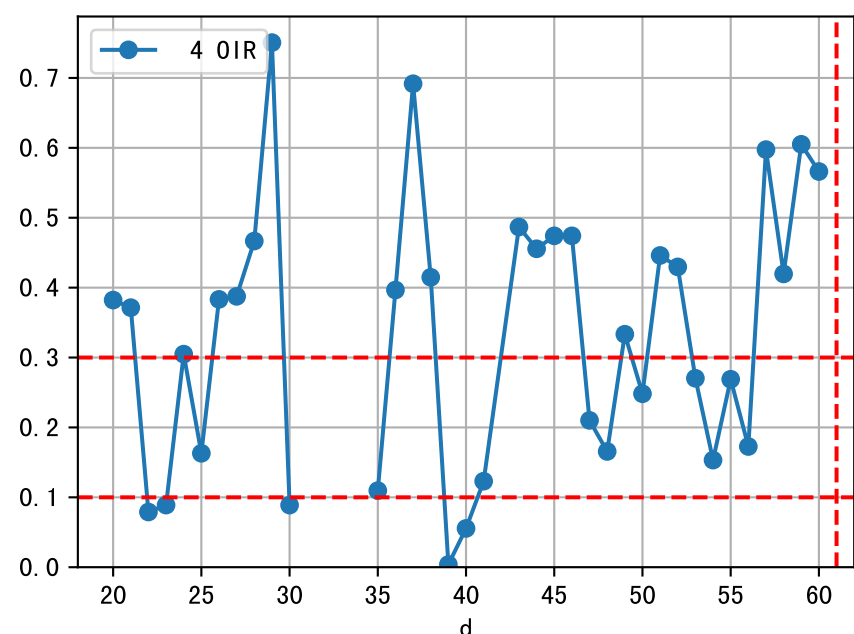
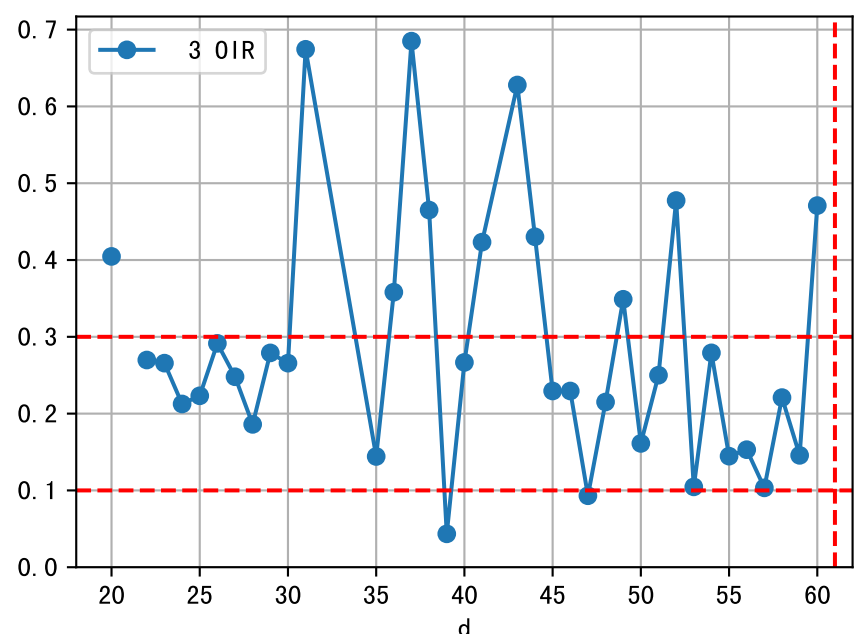
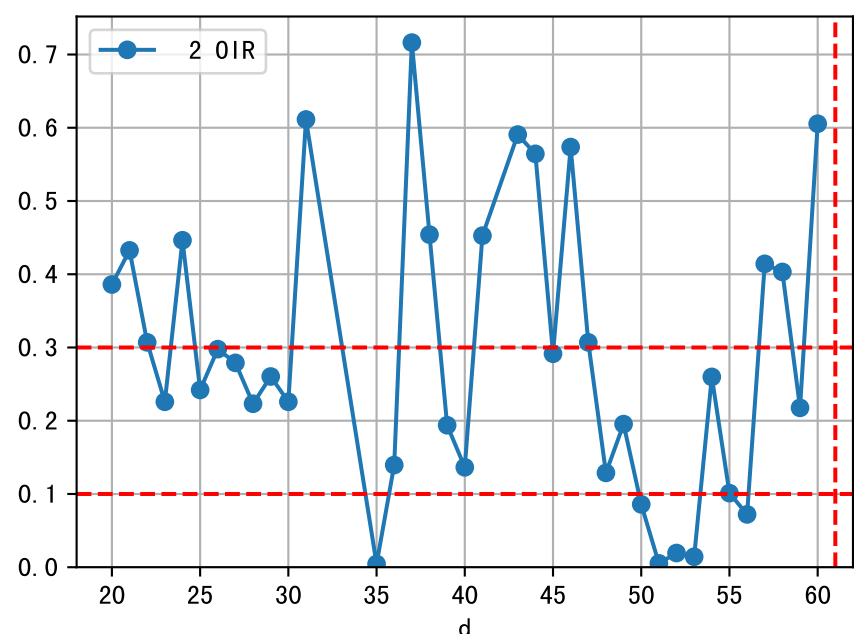
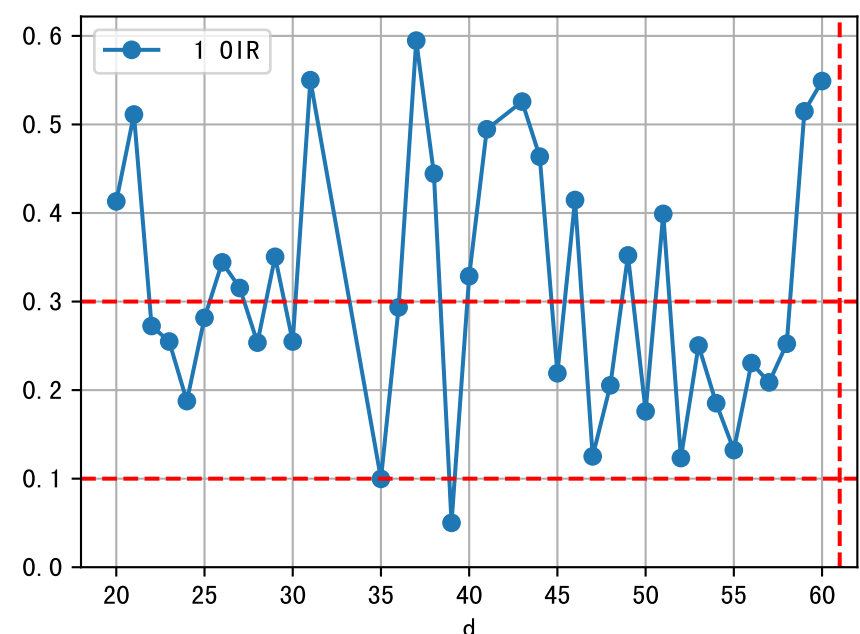
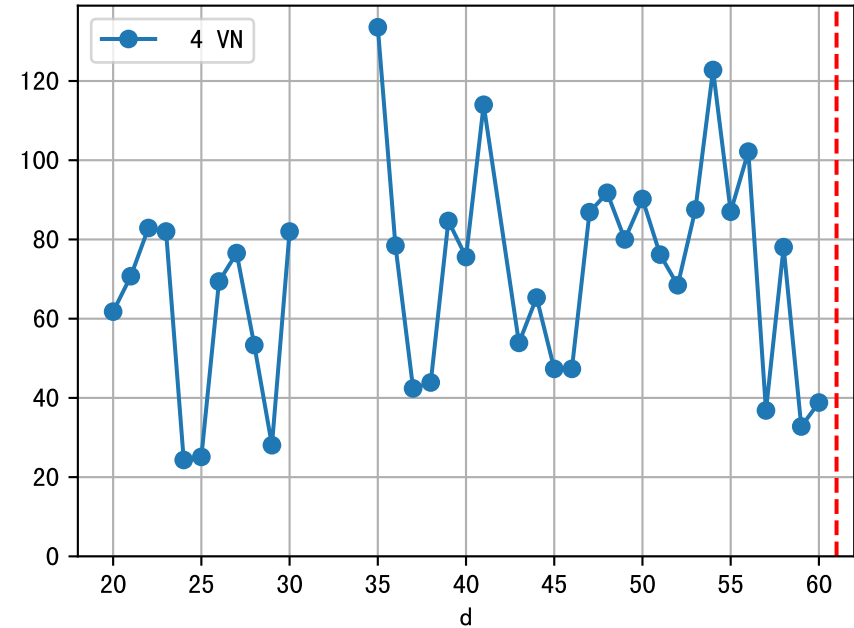
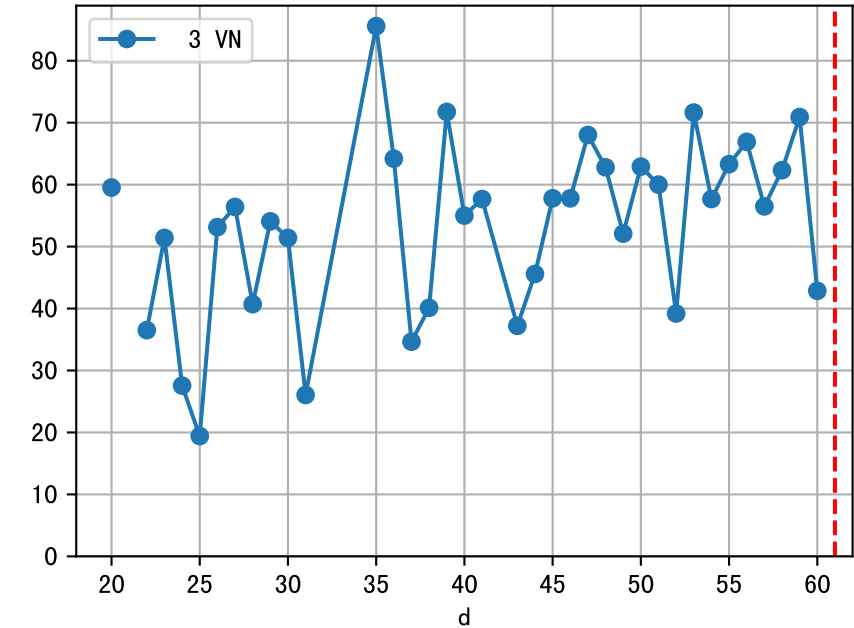
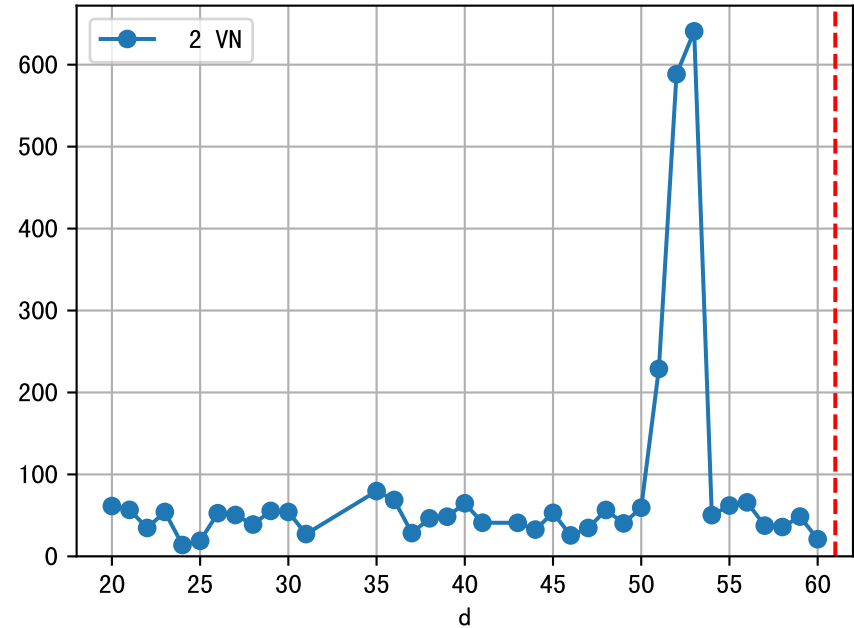
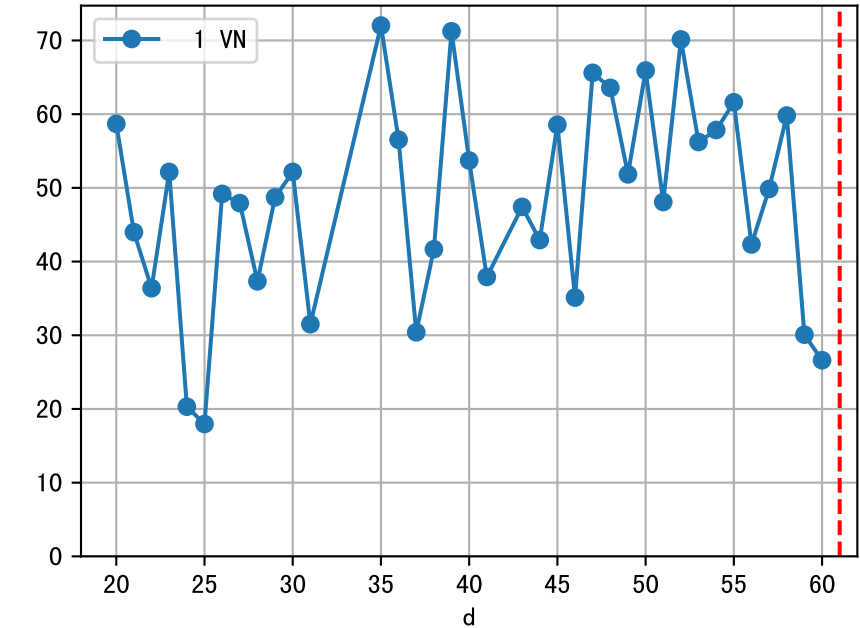
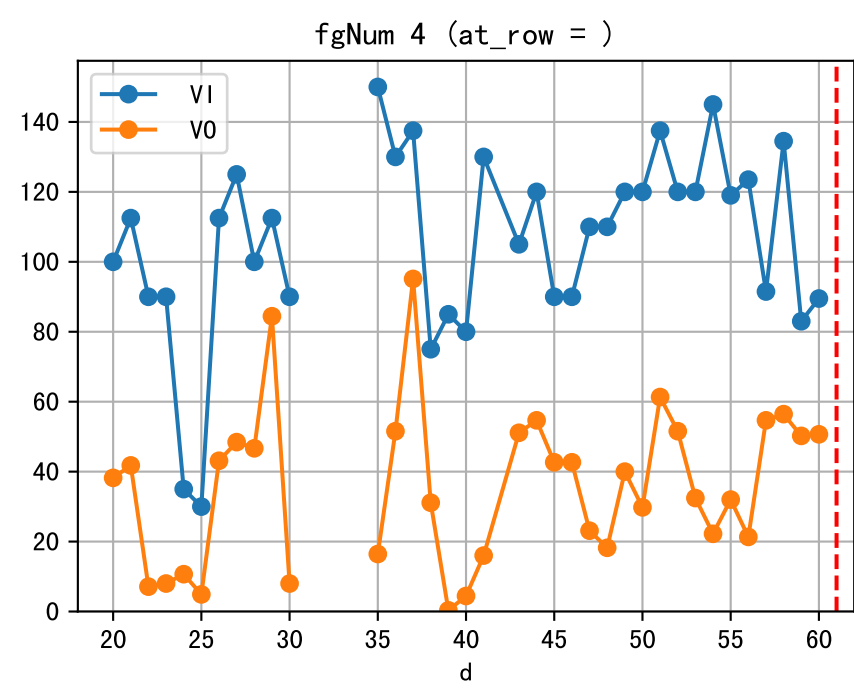
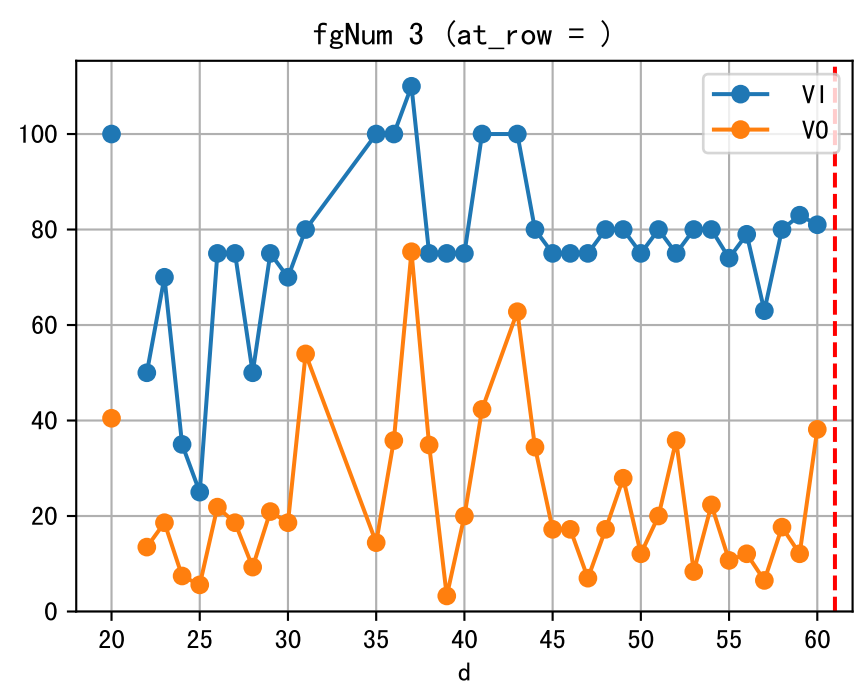
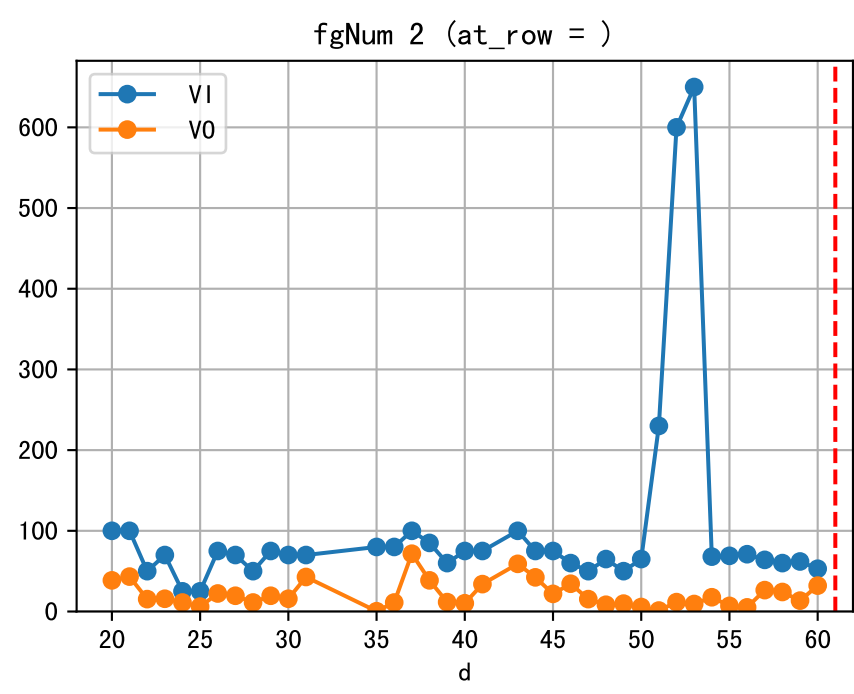
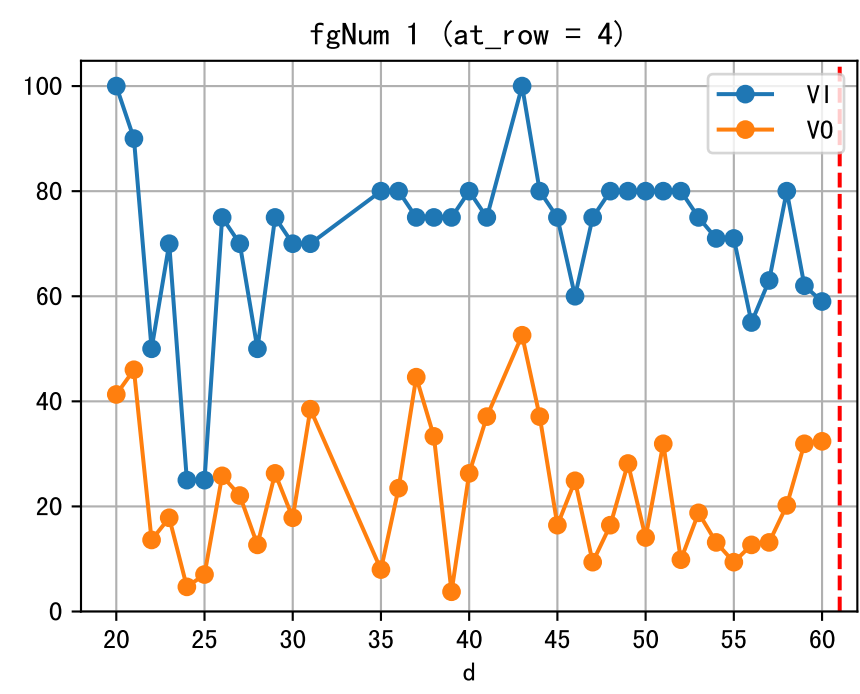
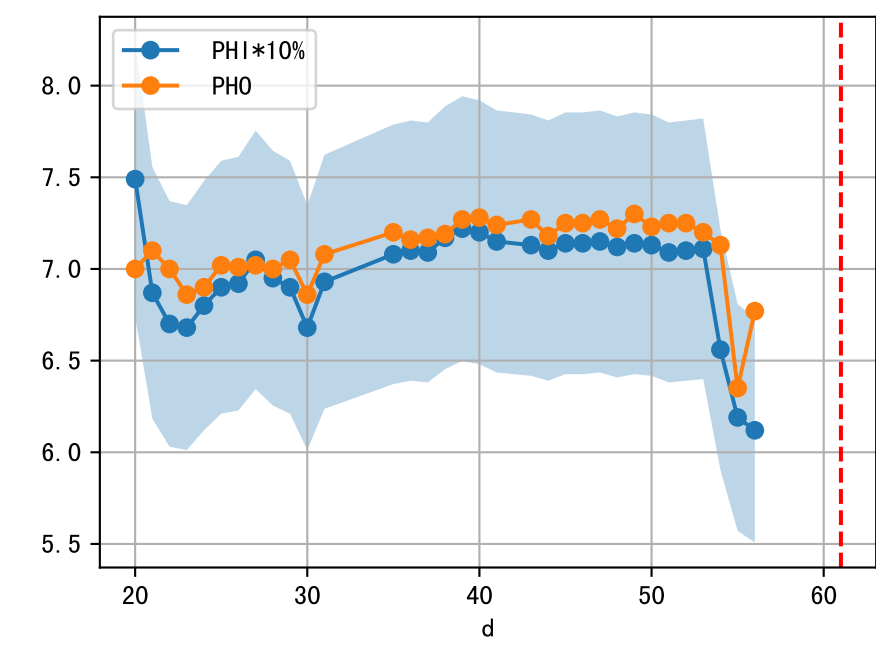
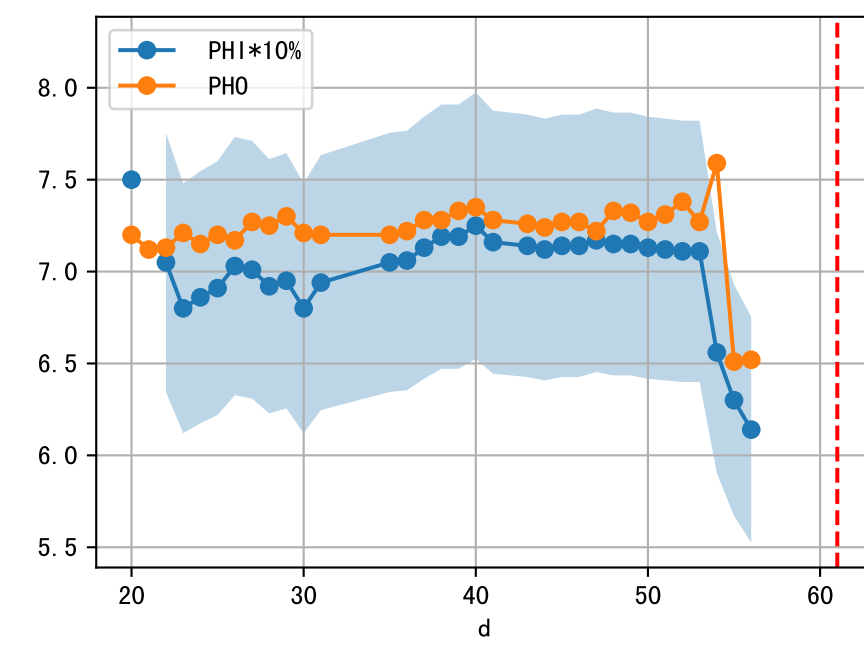
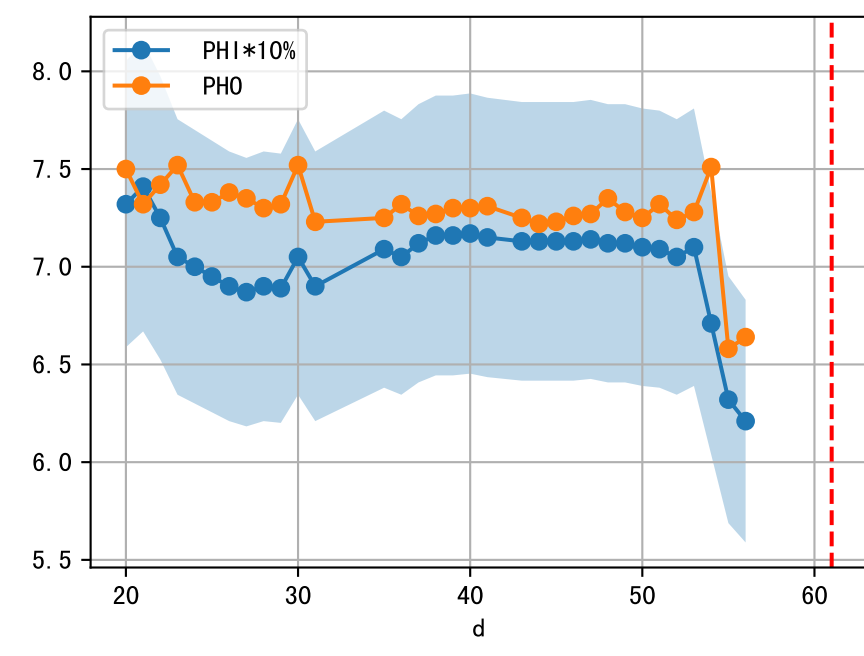
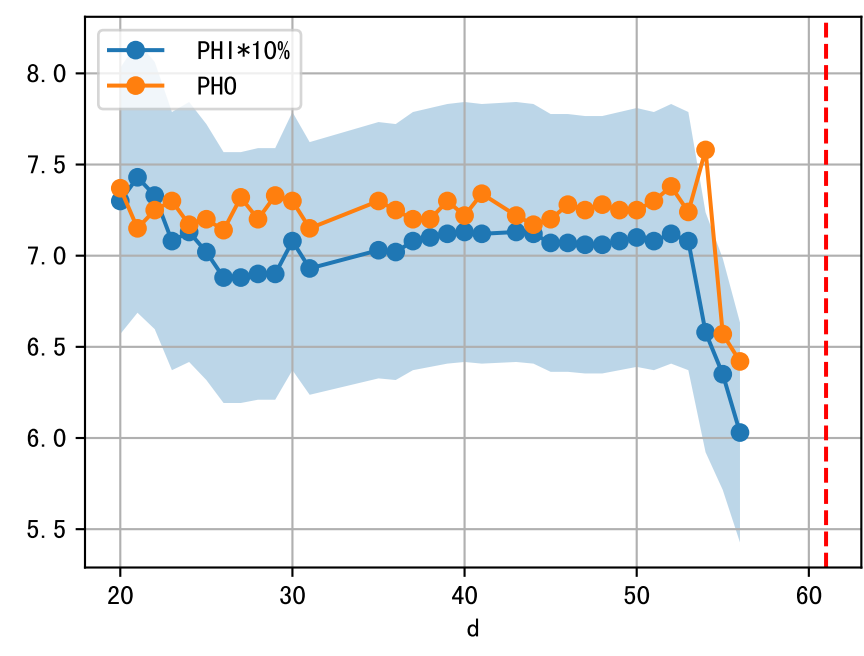
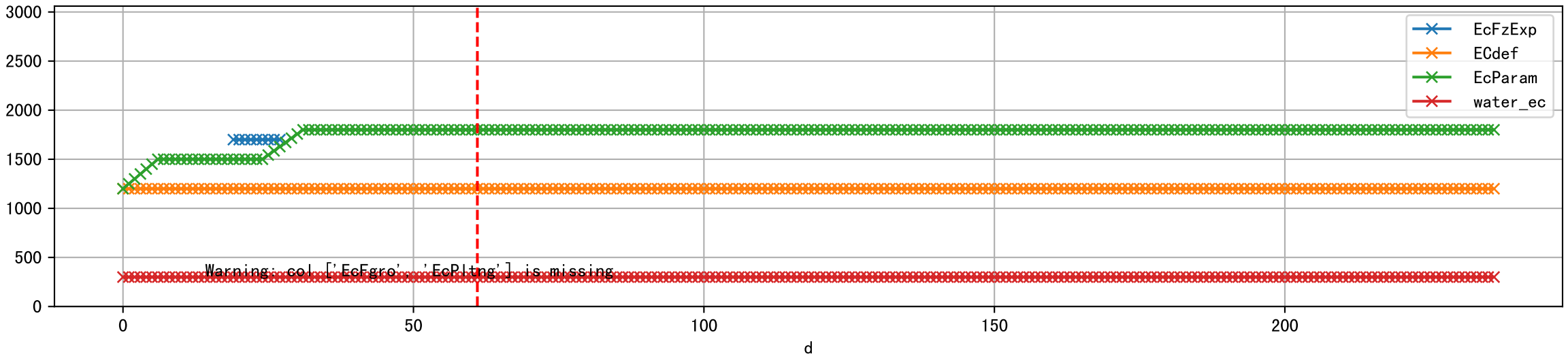


FgArea: [' 1']
NJ15 L1
2025-12-06 (Day 61)

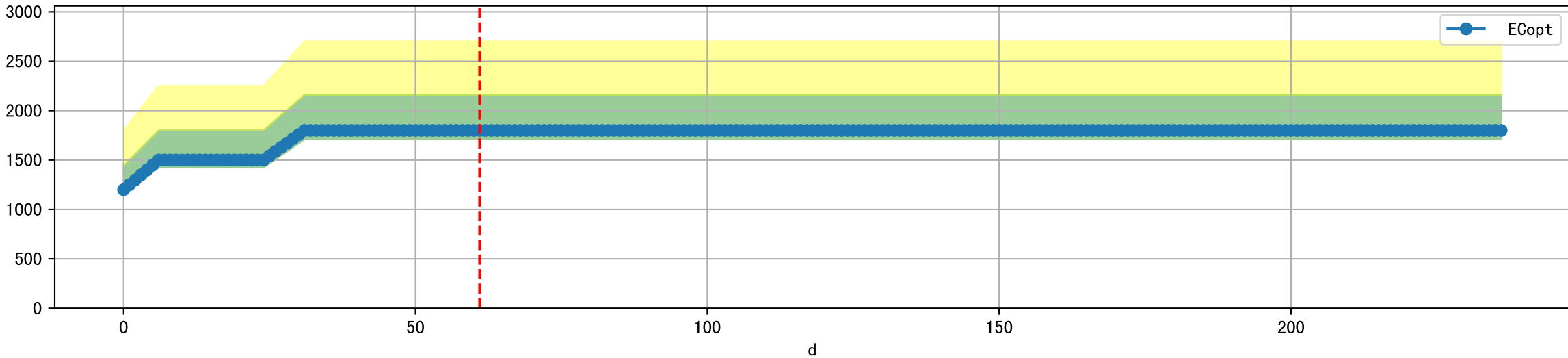




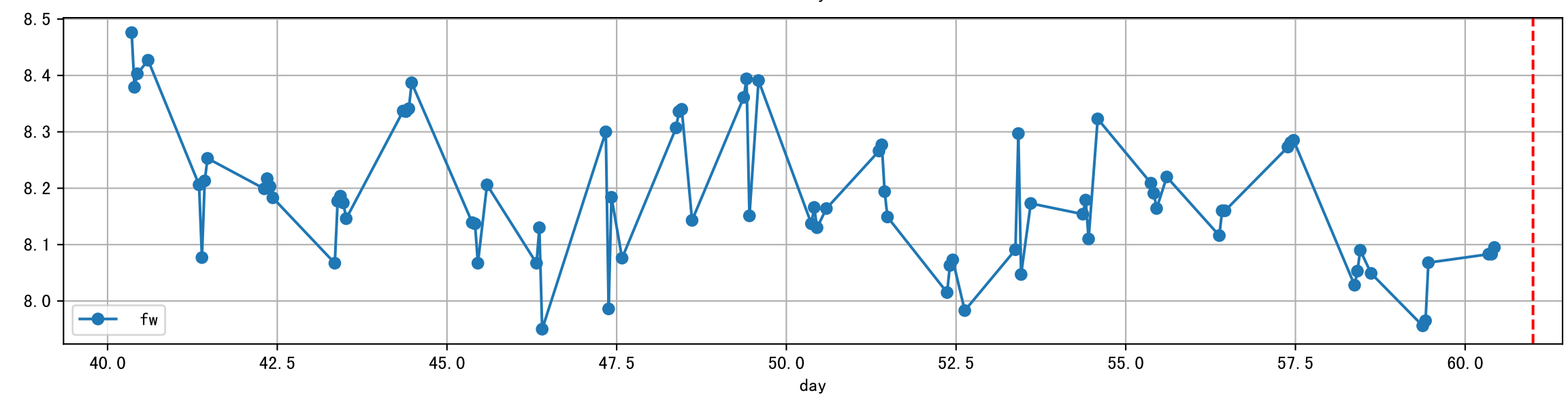
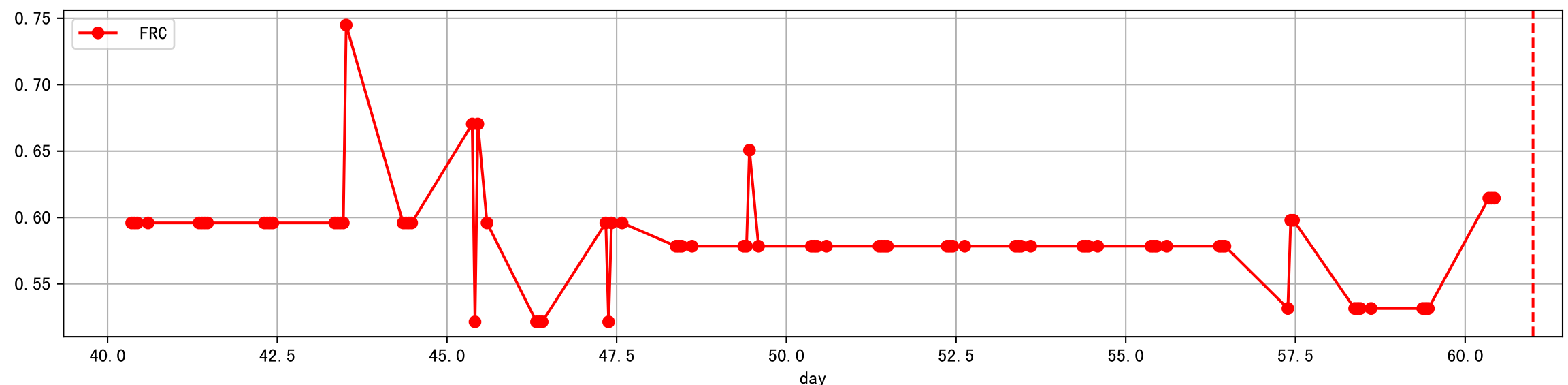
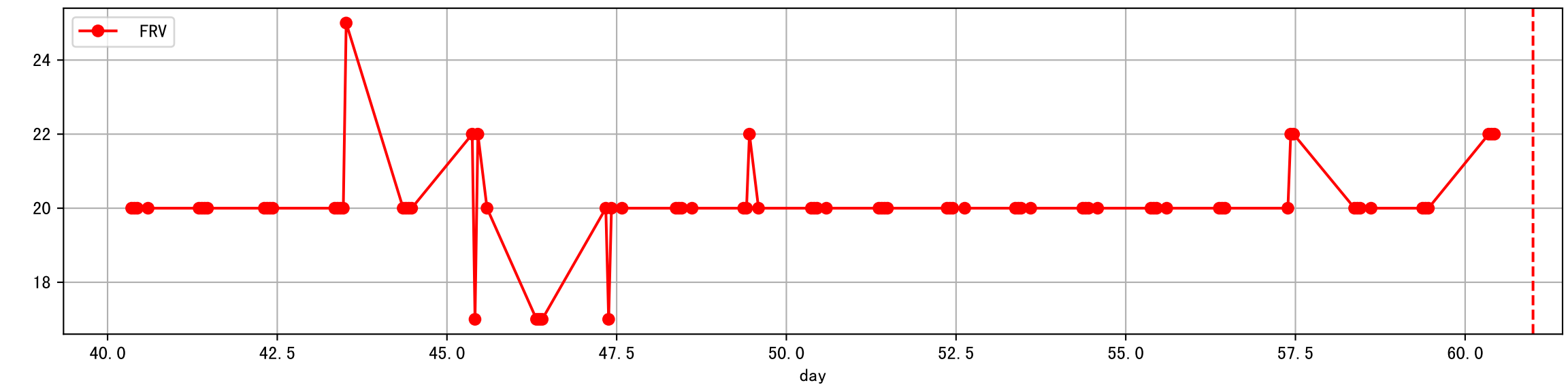
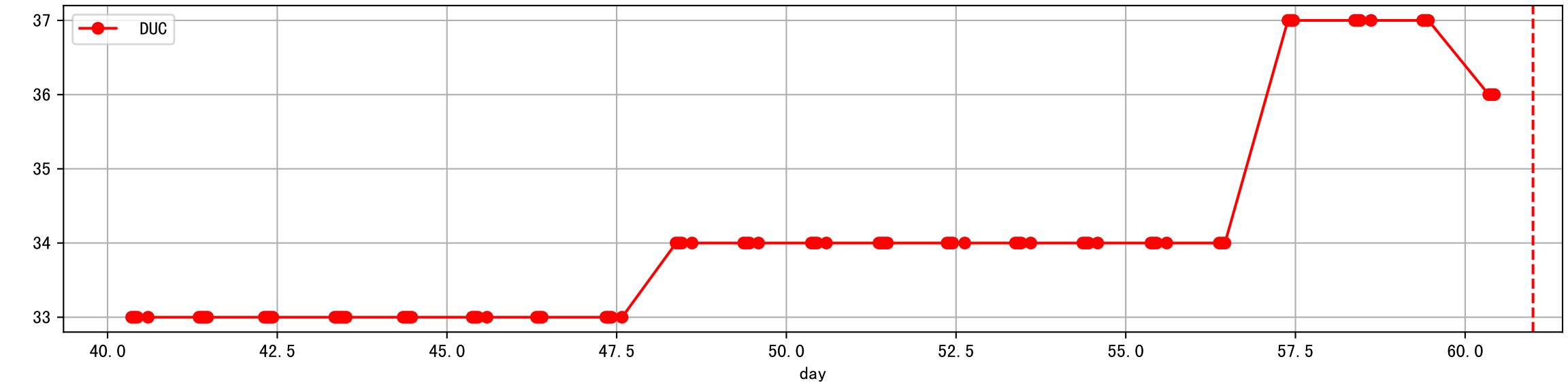
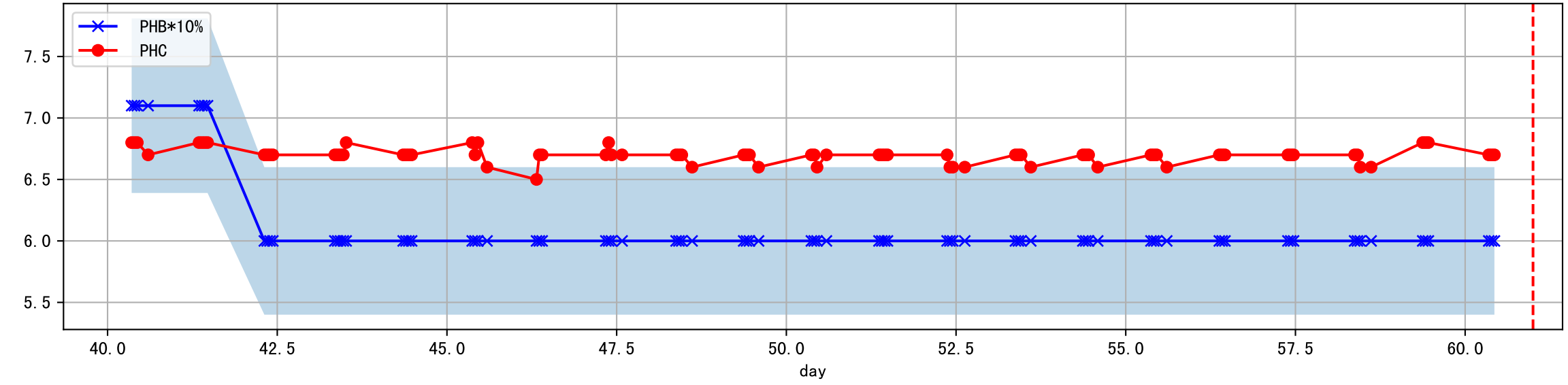
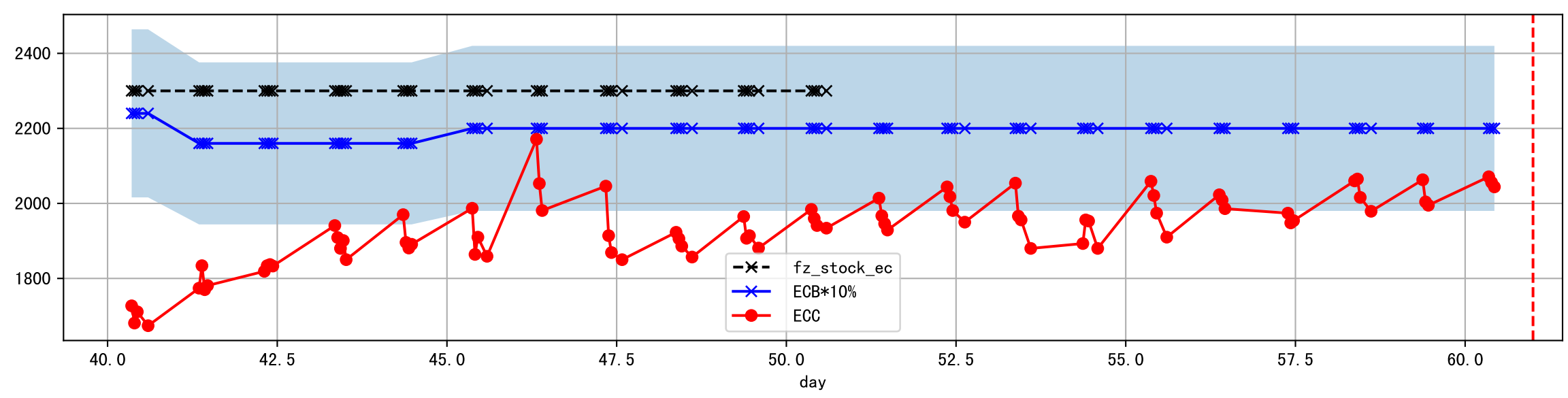
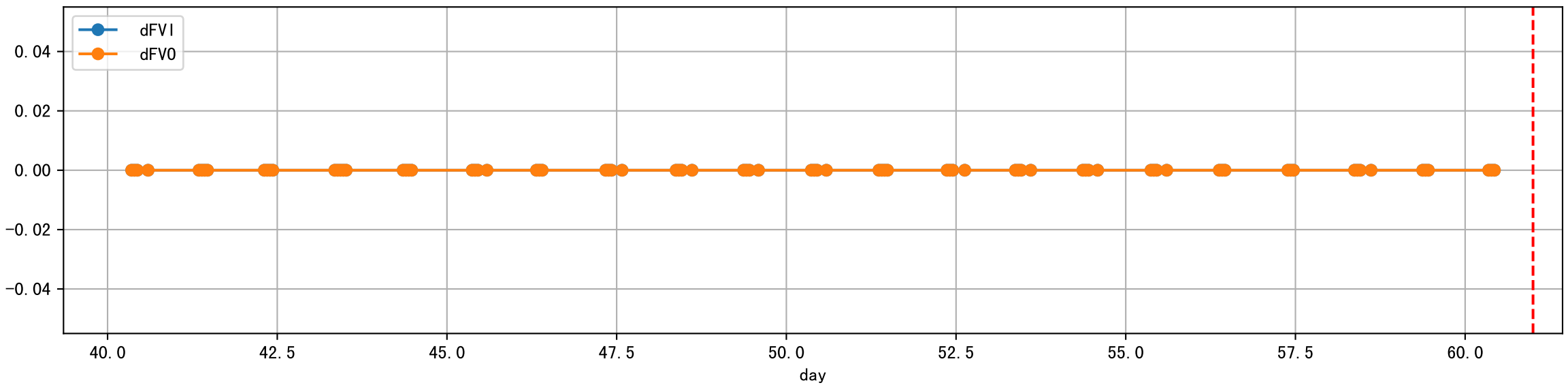
Plot [['EcFgro', 'EcFzExp', 'EcPltng', 'ECdef', 'EcParam', 'water_ec']]

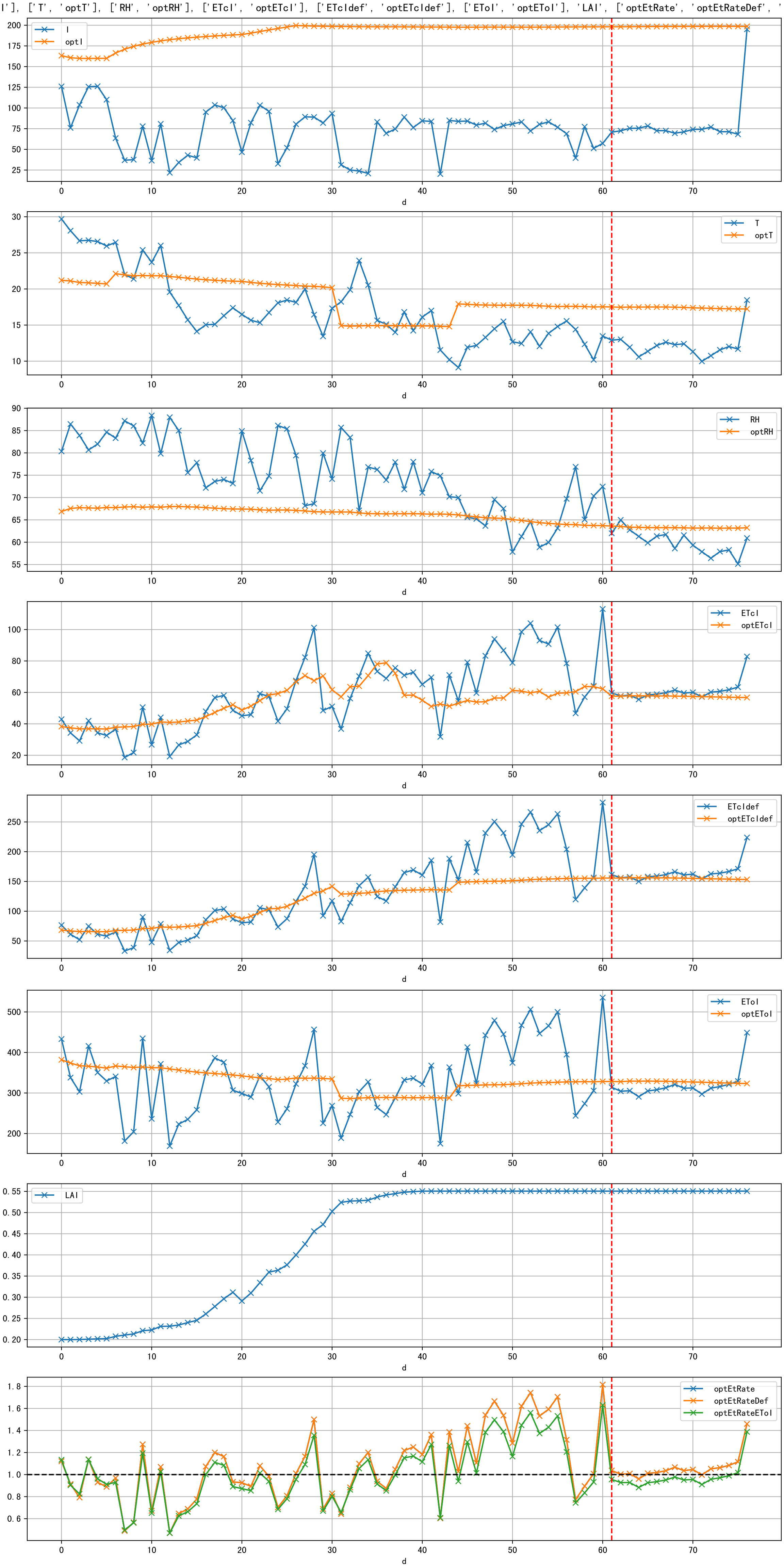


Plot [' ECopt ']

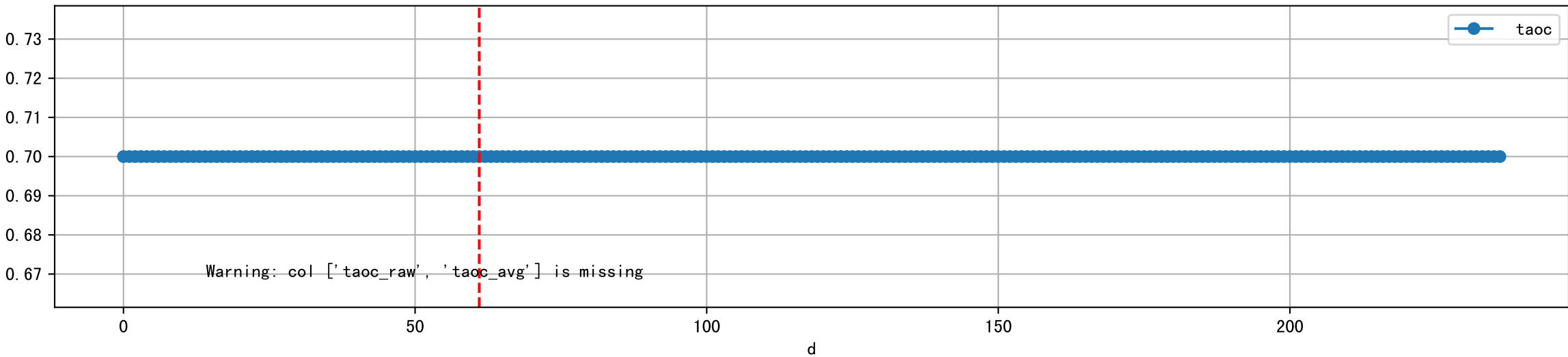


Plot Sensor and FgRec Data

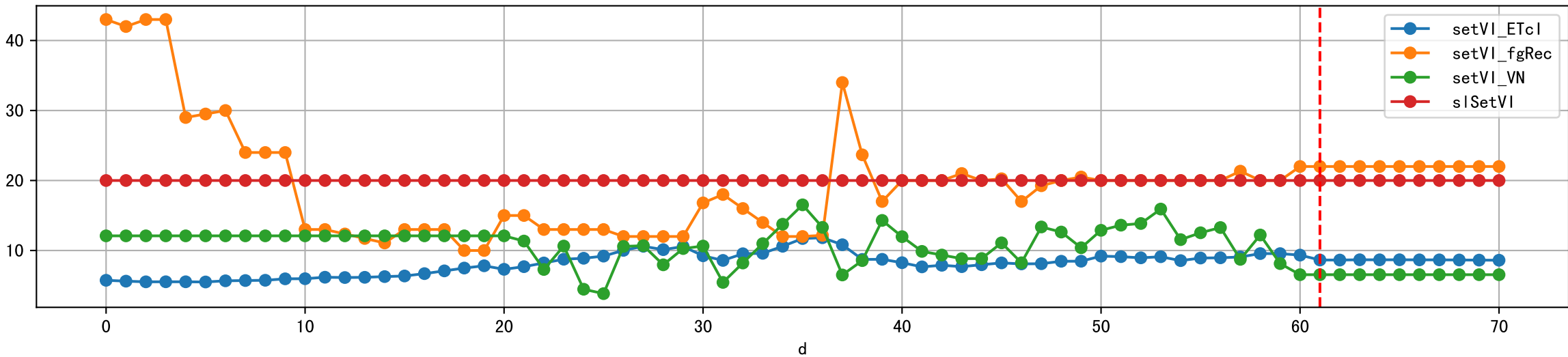




Plot [['taoc', 'taoc_raw:ro', 'taoc_avg:r-']]

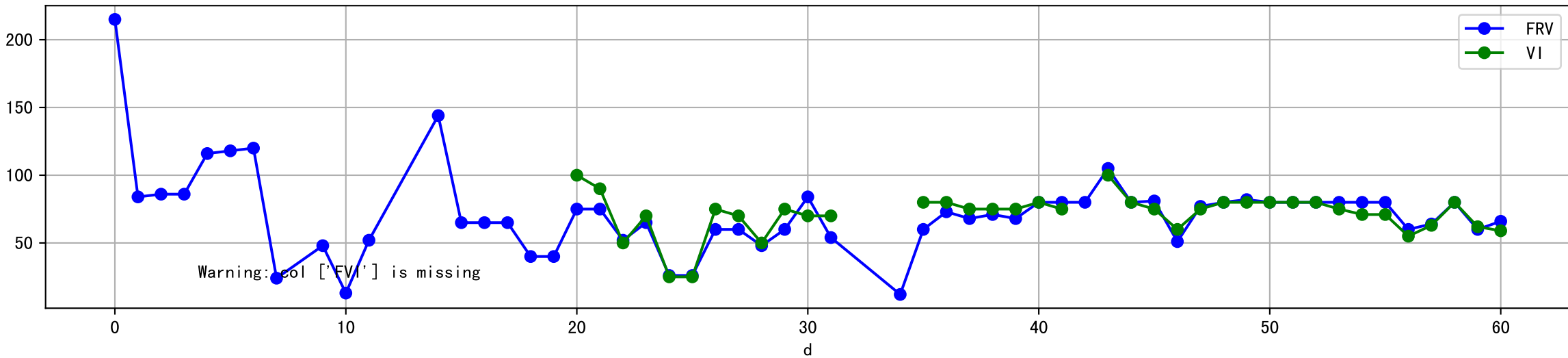


Plot [['setVI_ETcI', 'setVI_fgRec', 'setVI_VN', 'sISetVI']]

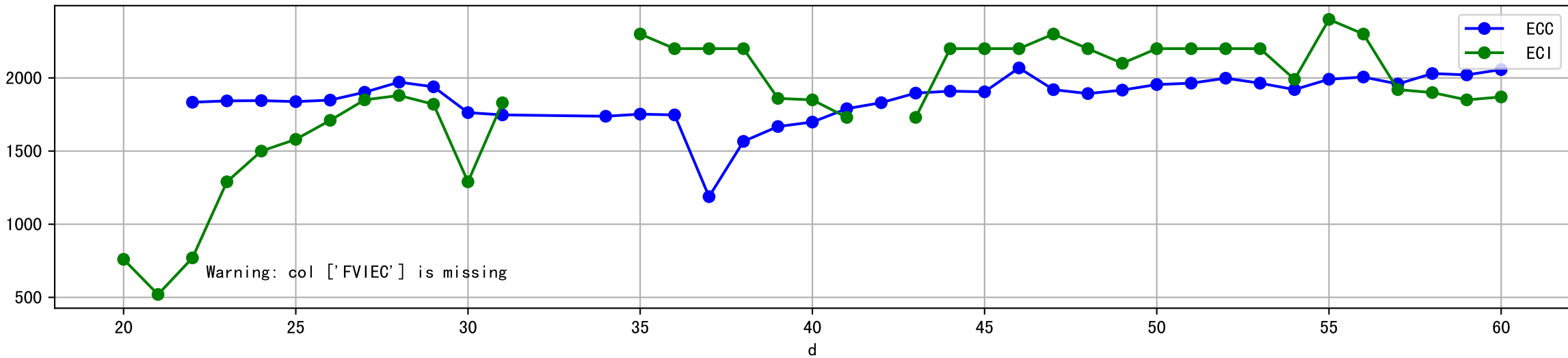




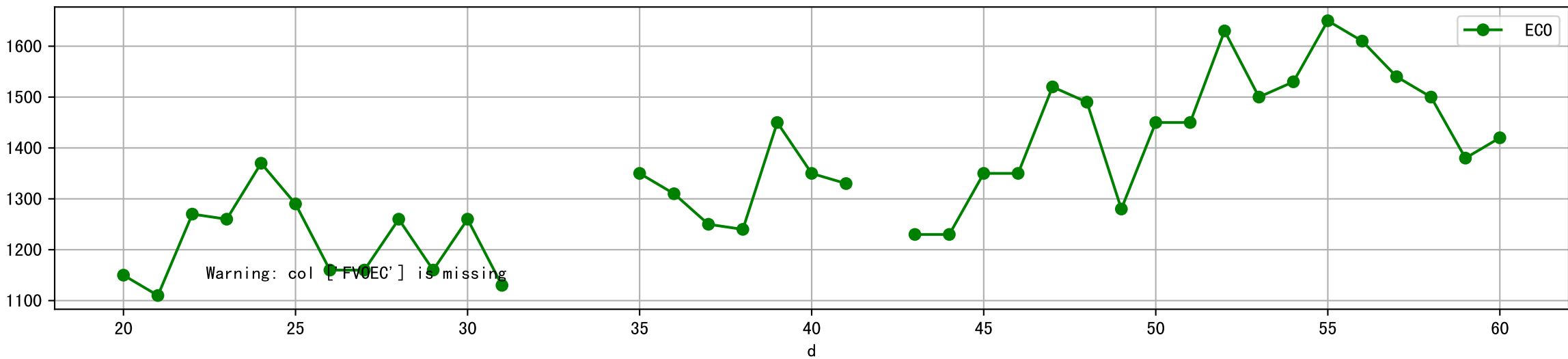
Plot [['FRV:b-o', 'FVI:r-o', 'VI:g-o']]



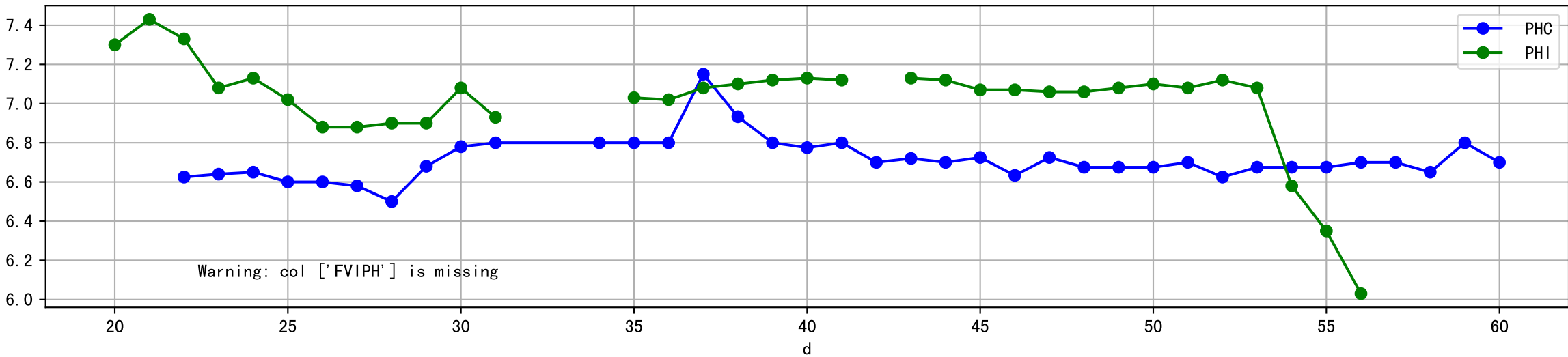
Plot [['ECC:b-o', 'FVIEC:r-o', 'ECI:g-o']]



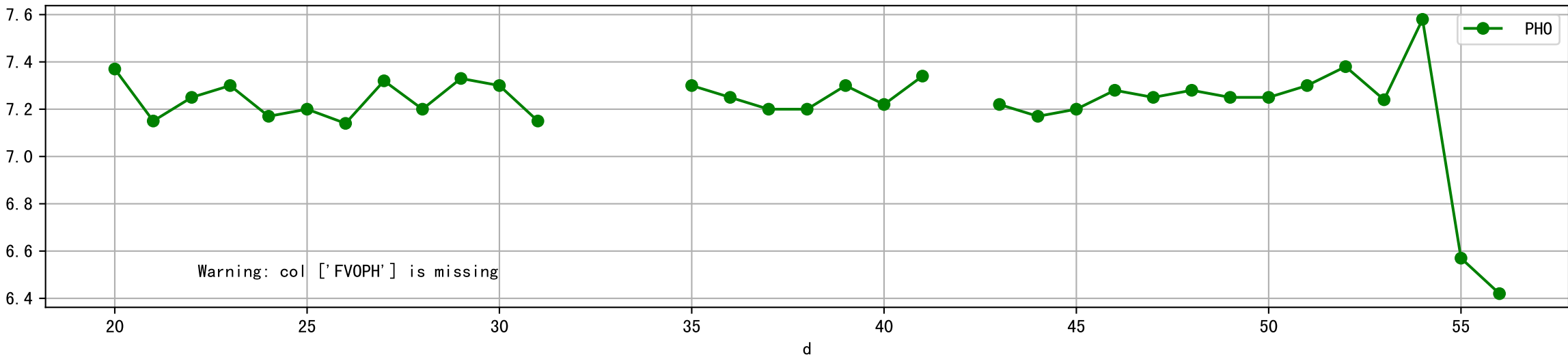
Plot [[' FV0EC:r-o' , ' ECO:g-o']]



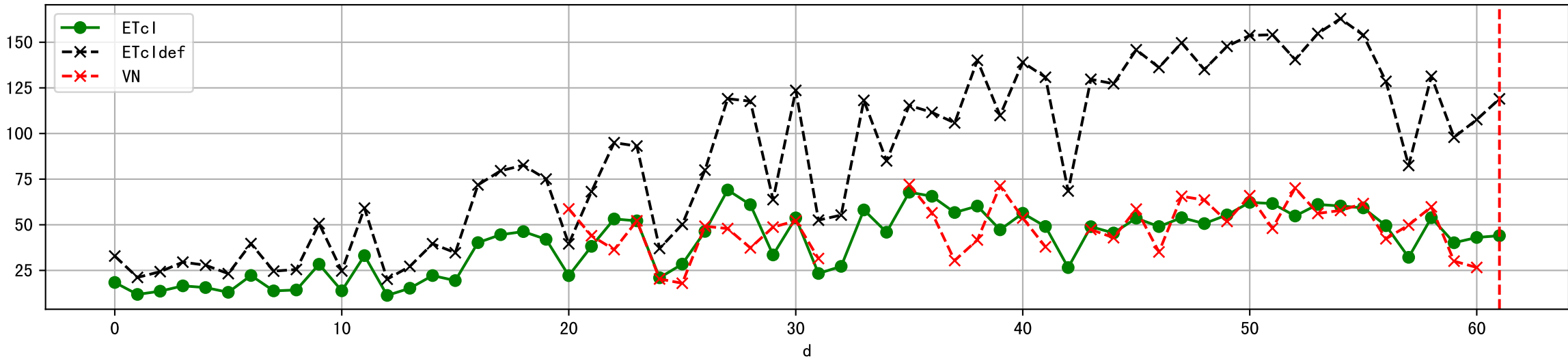
Plot [['PHC:b-o', 'FVIPH:r-o', 'PHI:g-o']]



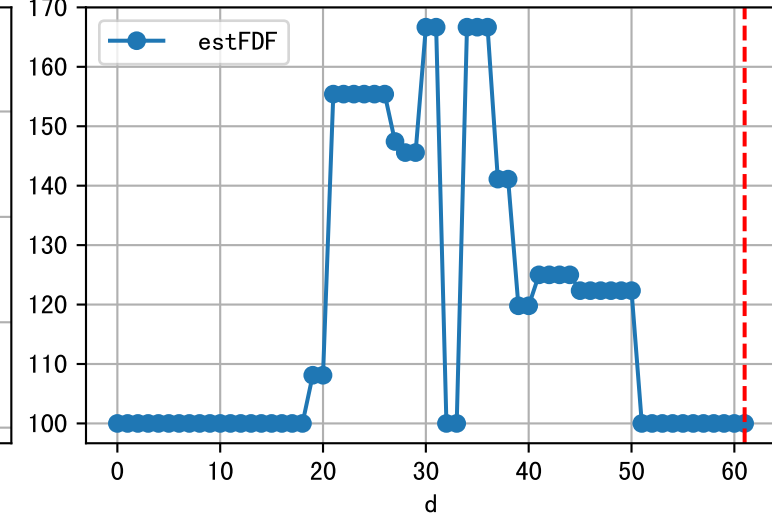
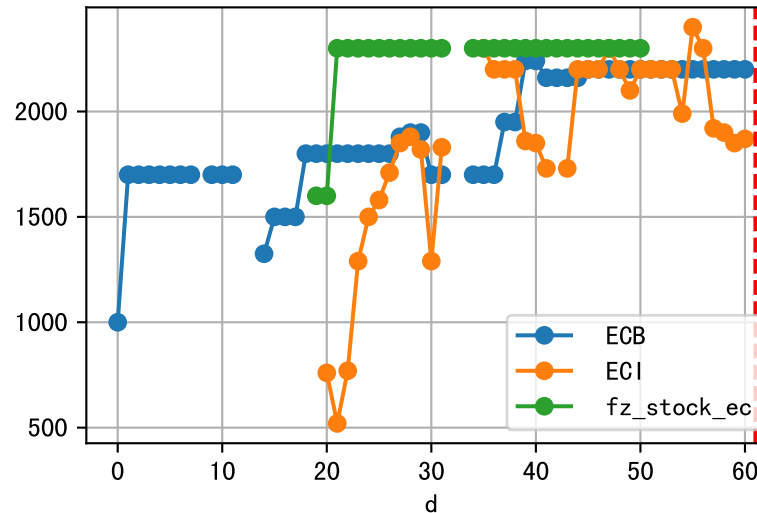
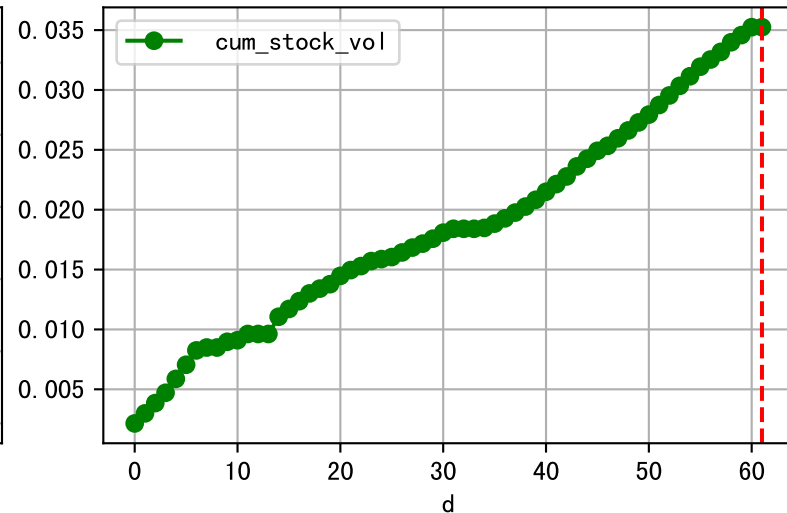
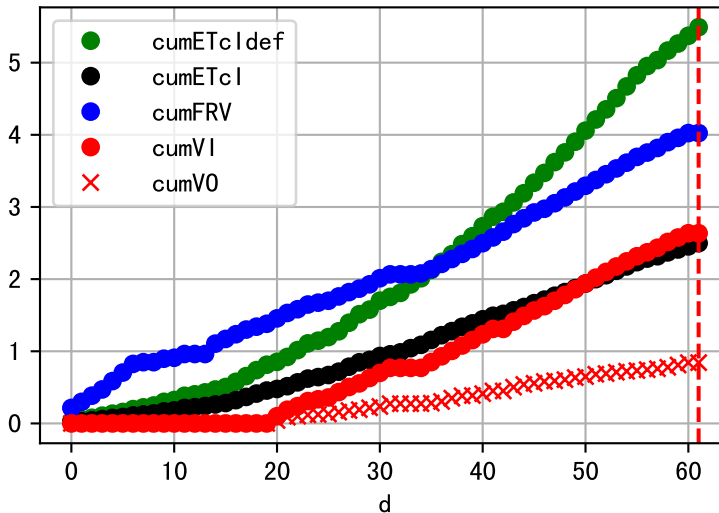
Plot [[' FVOPH:r-o' , ' PHO:g-o']]



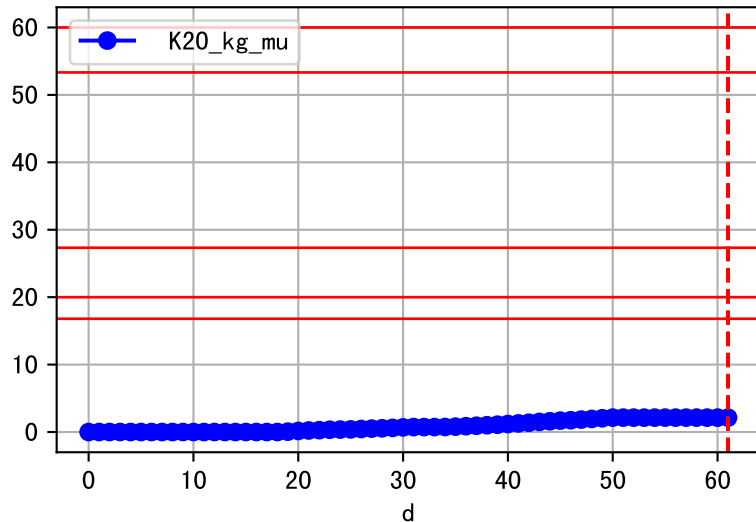
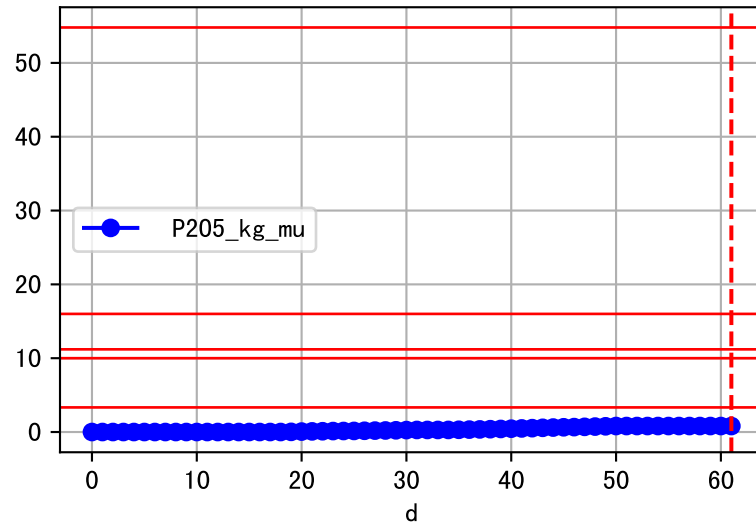
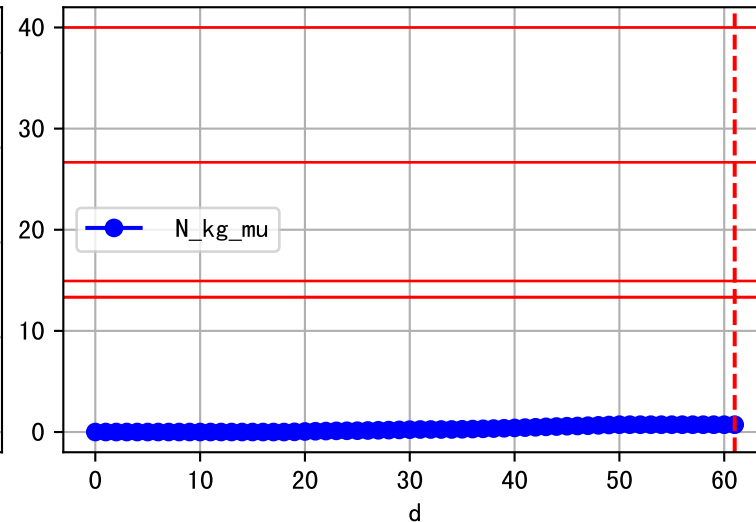
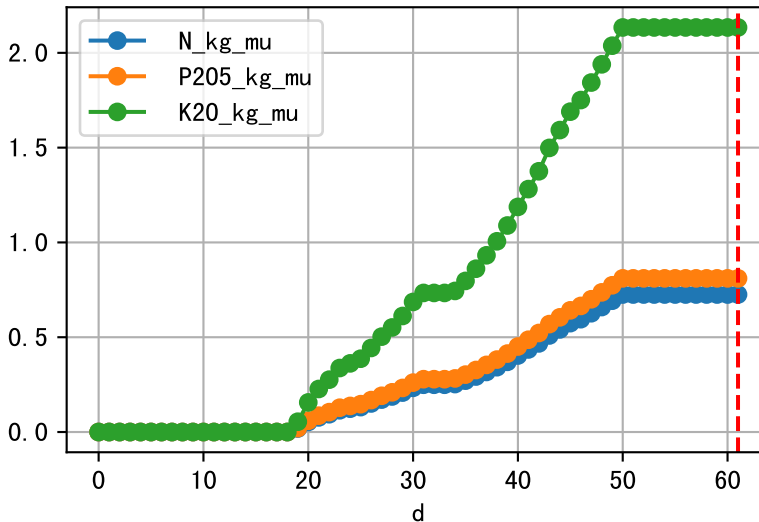
Plot ET/VN



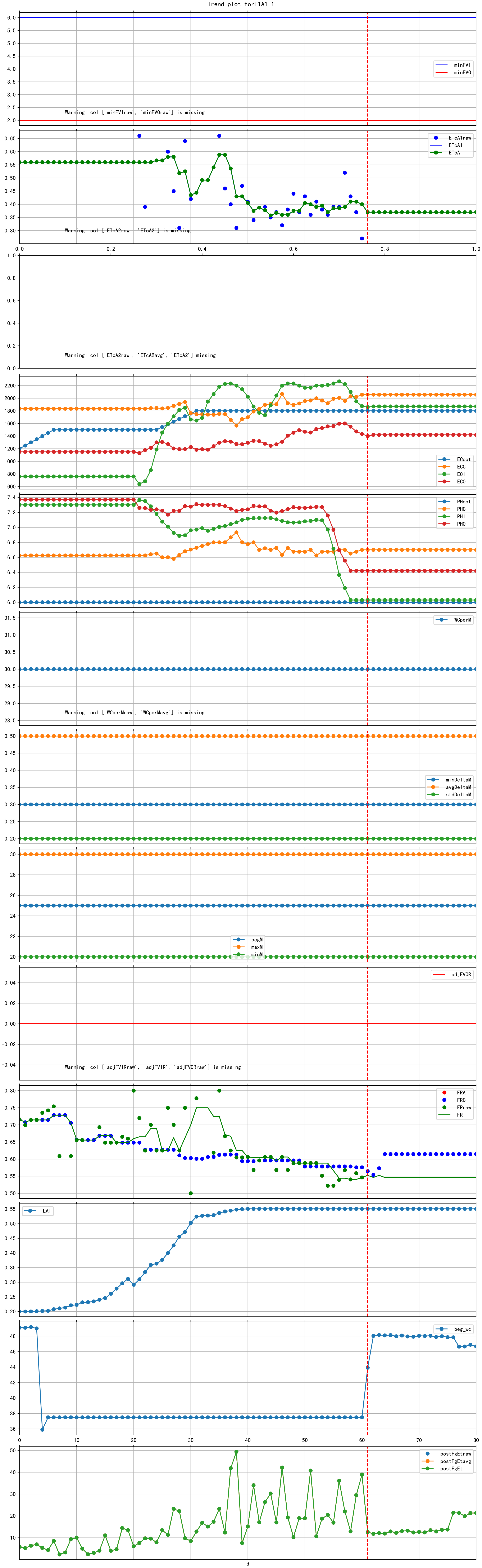
Plot Fv and fertilizer usage



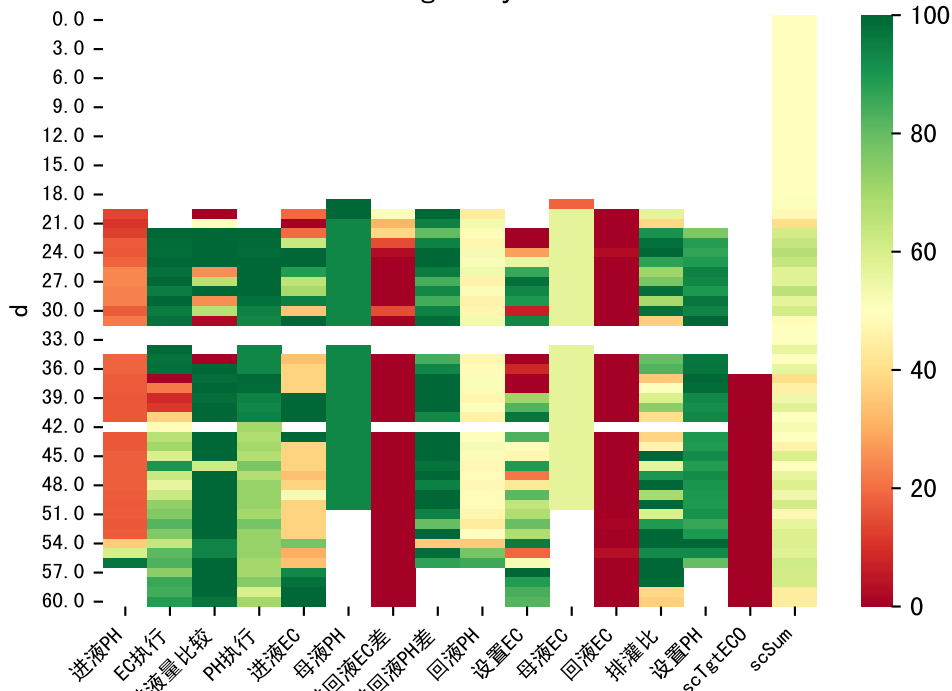
Fertilizer Range Source: kerleyL, kerleyH, UnivFL, TNAI, Haifa

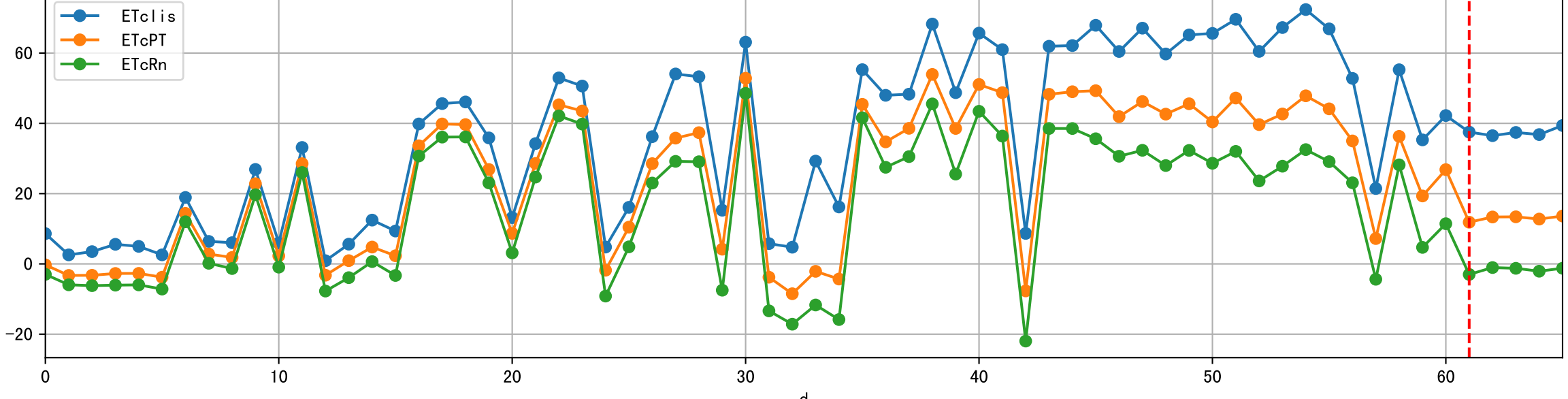
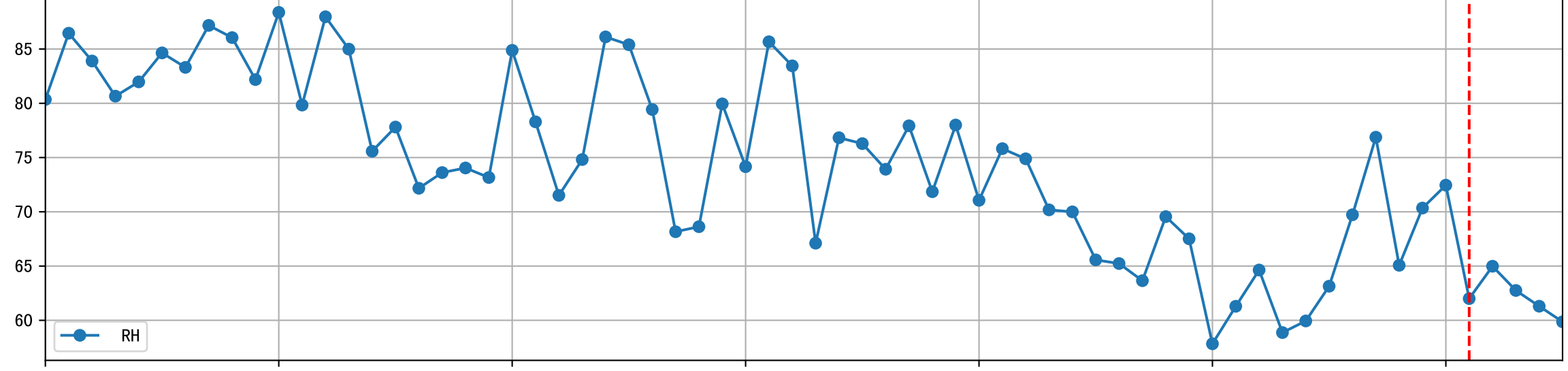
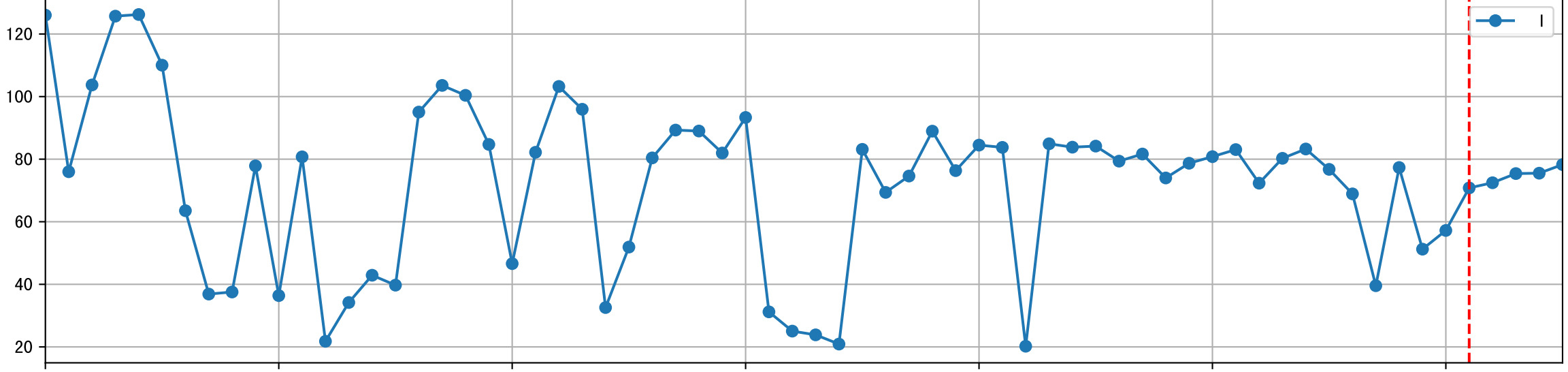
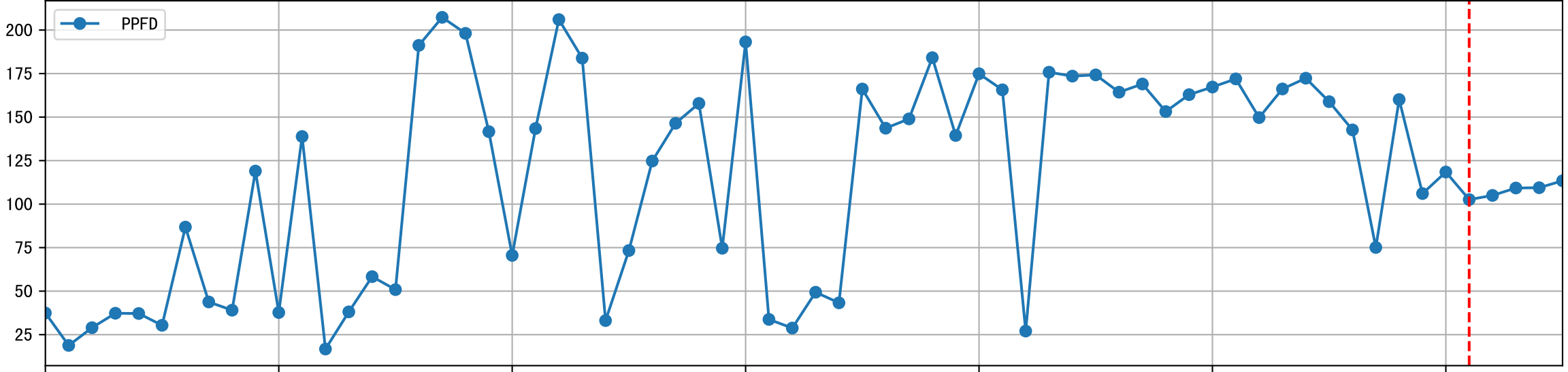
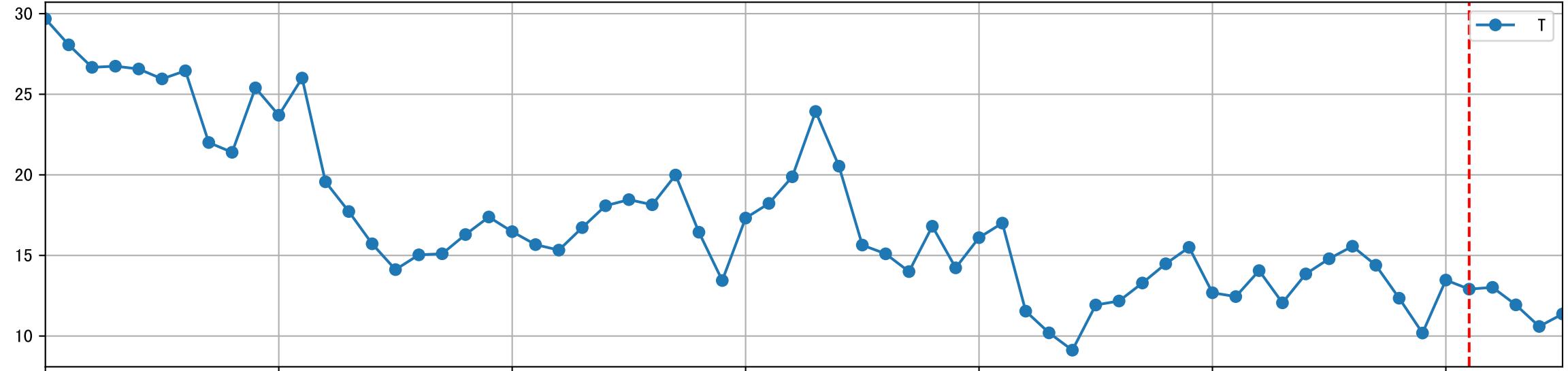
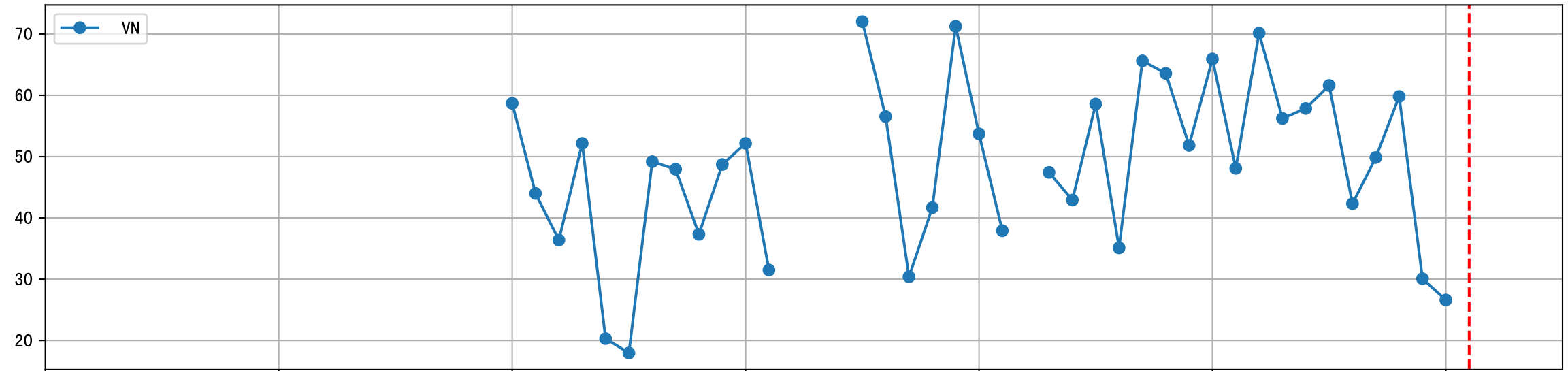
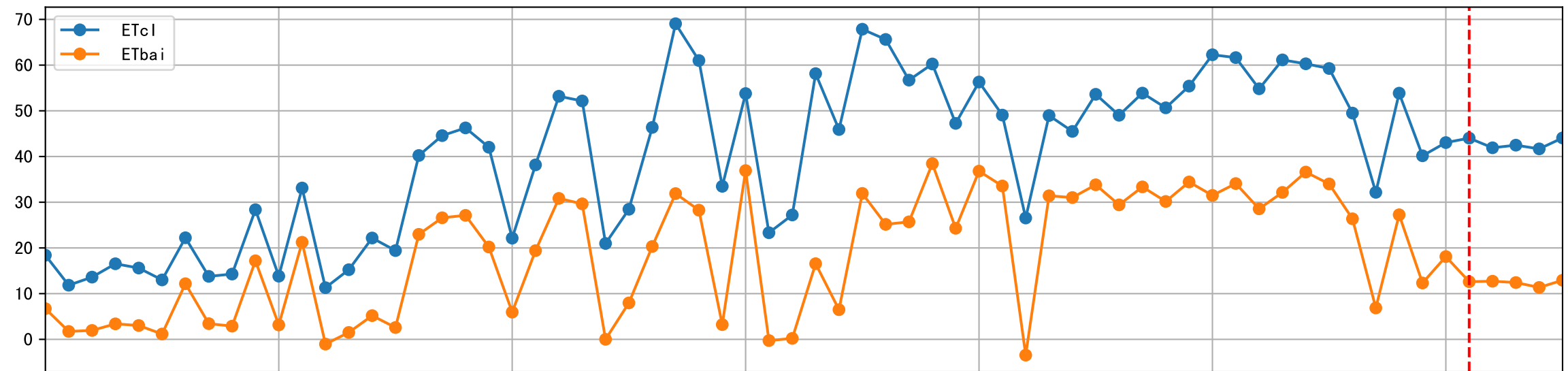


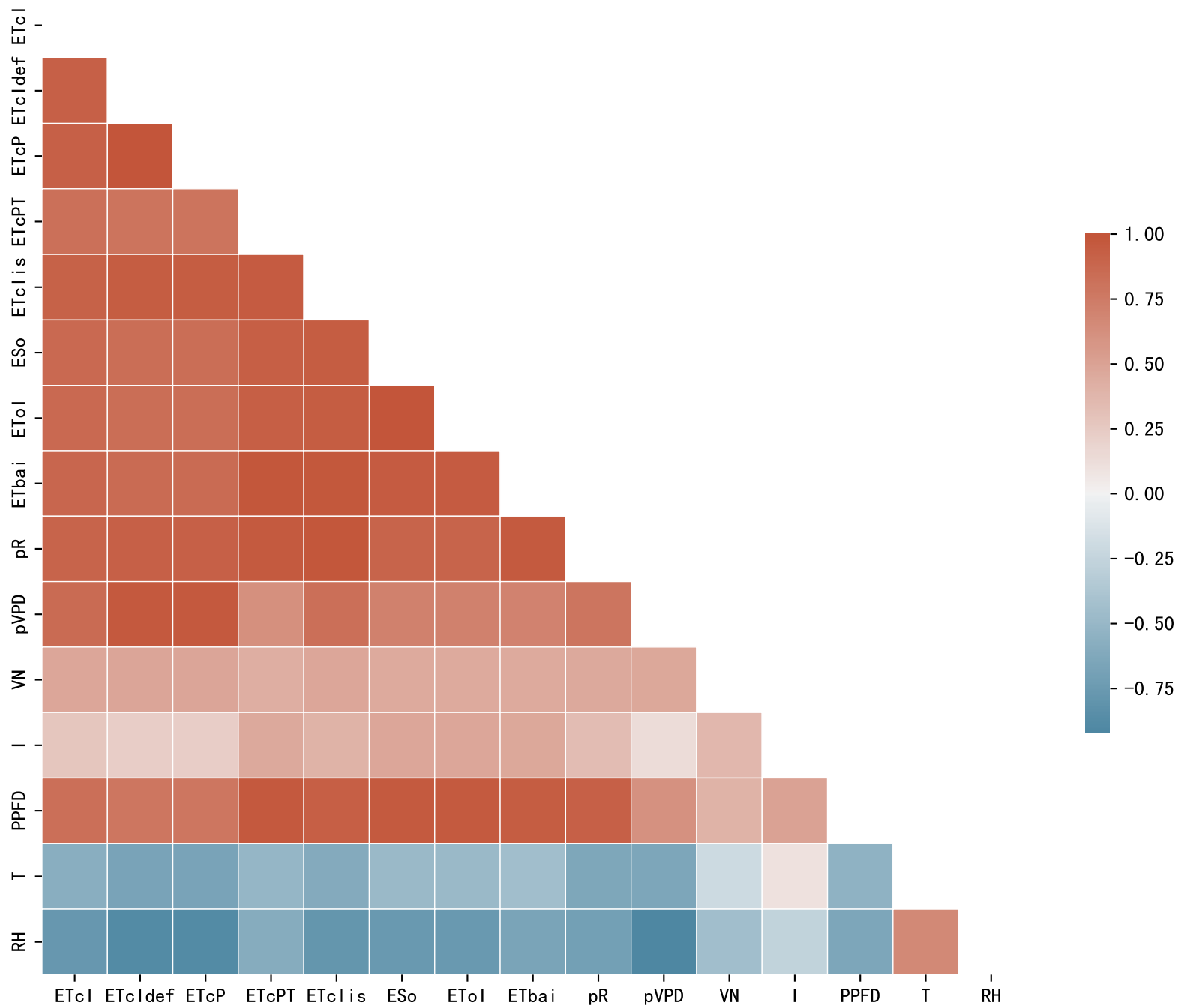
Trend plot forL1A1_1

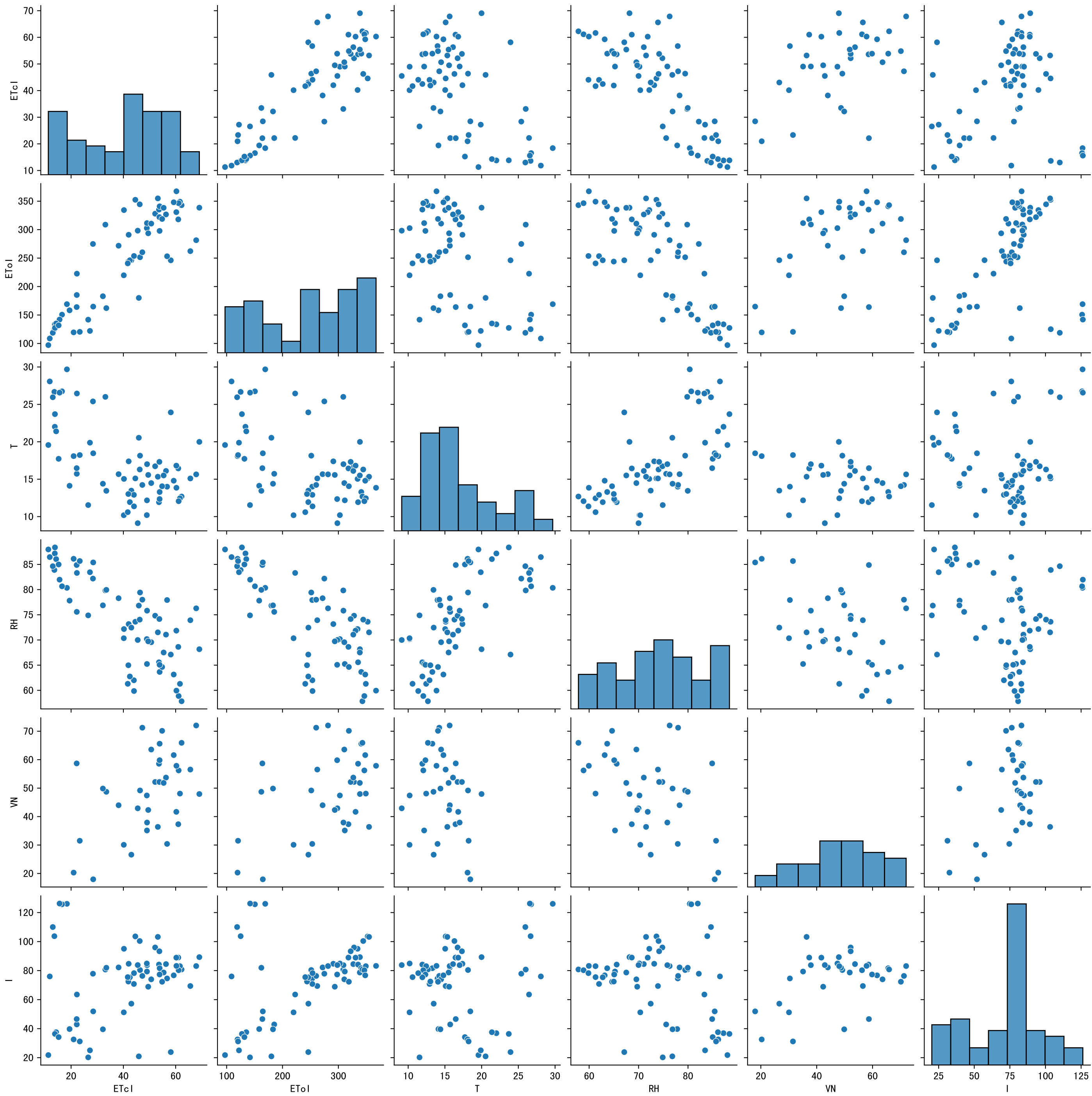


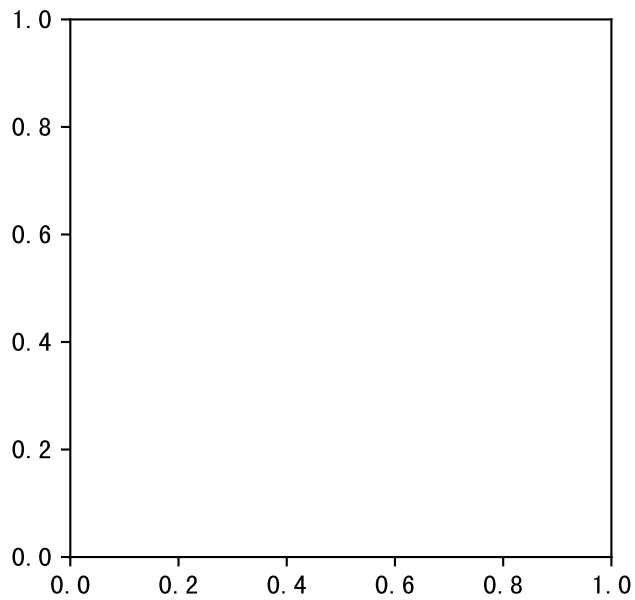
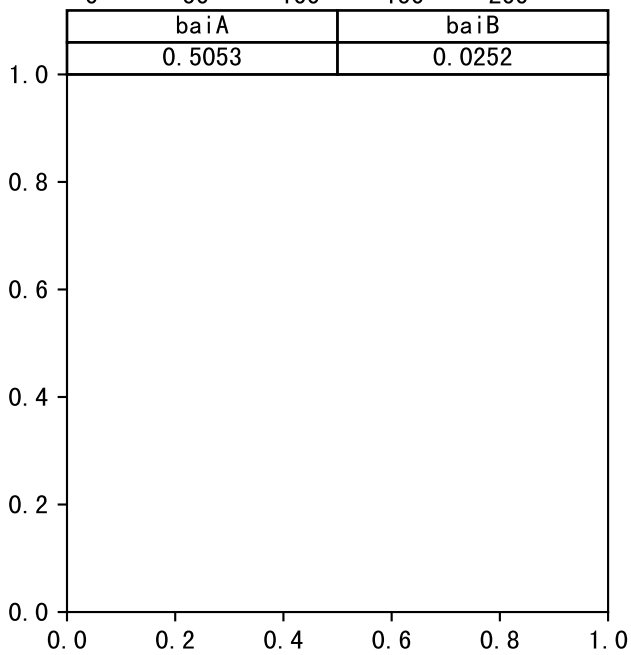
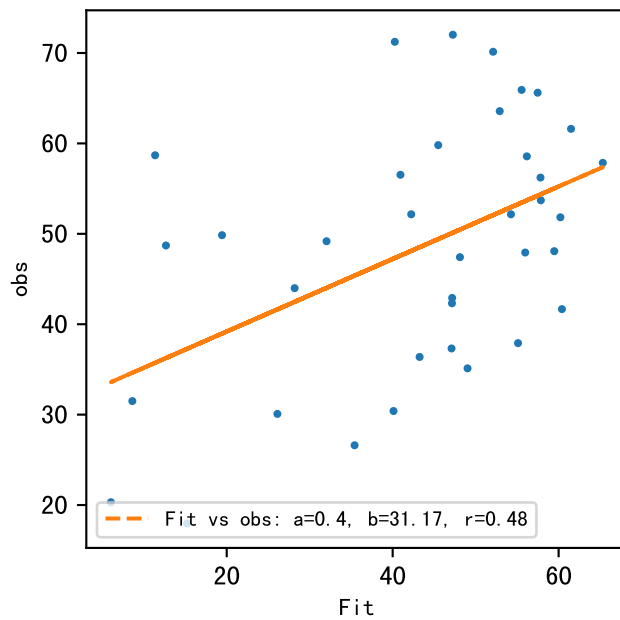
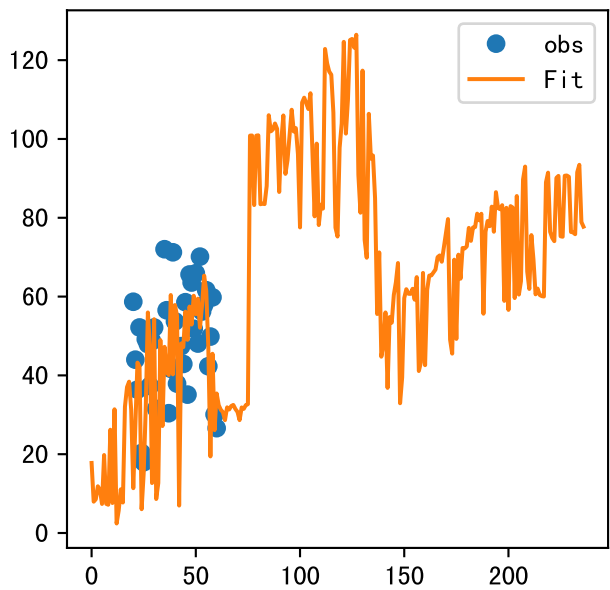
FgDaily

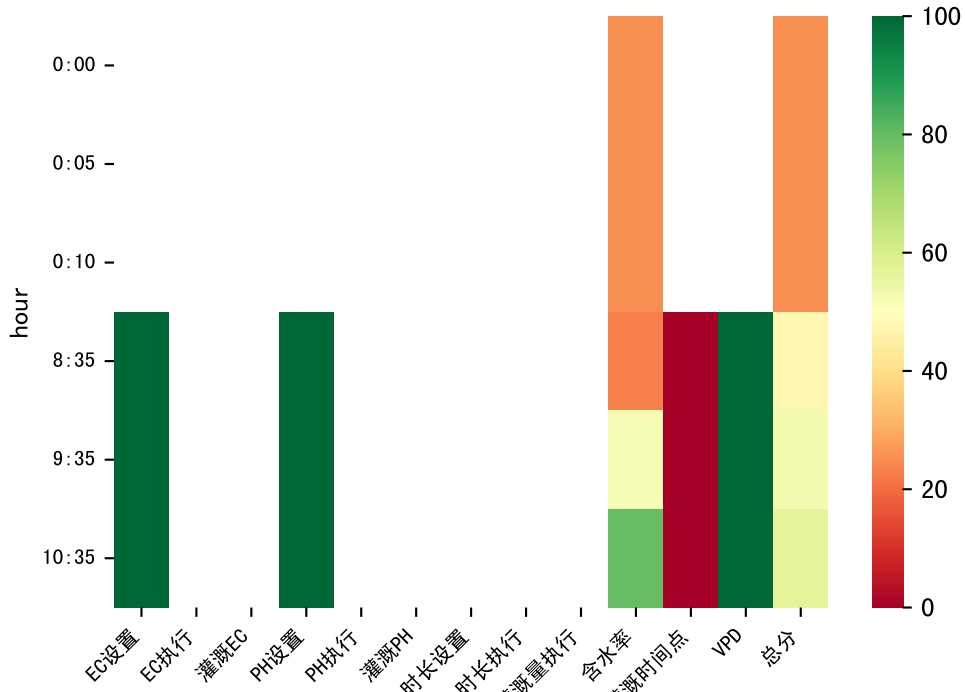






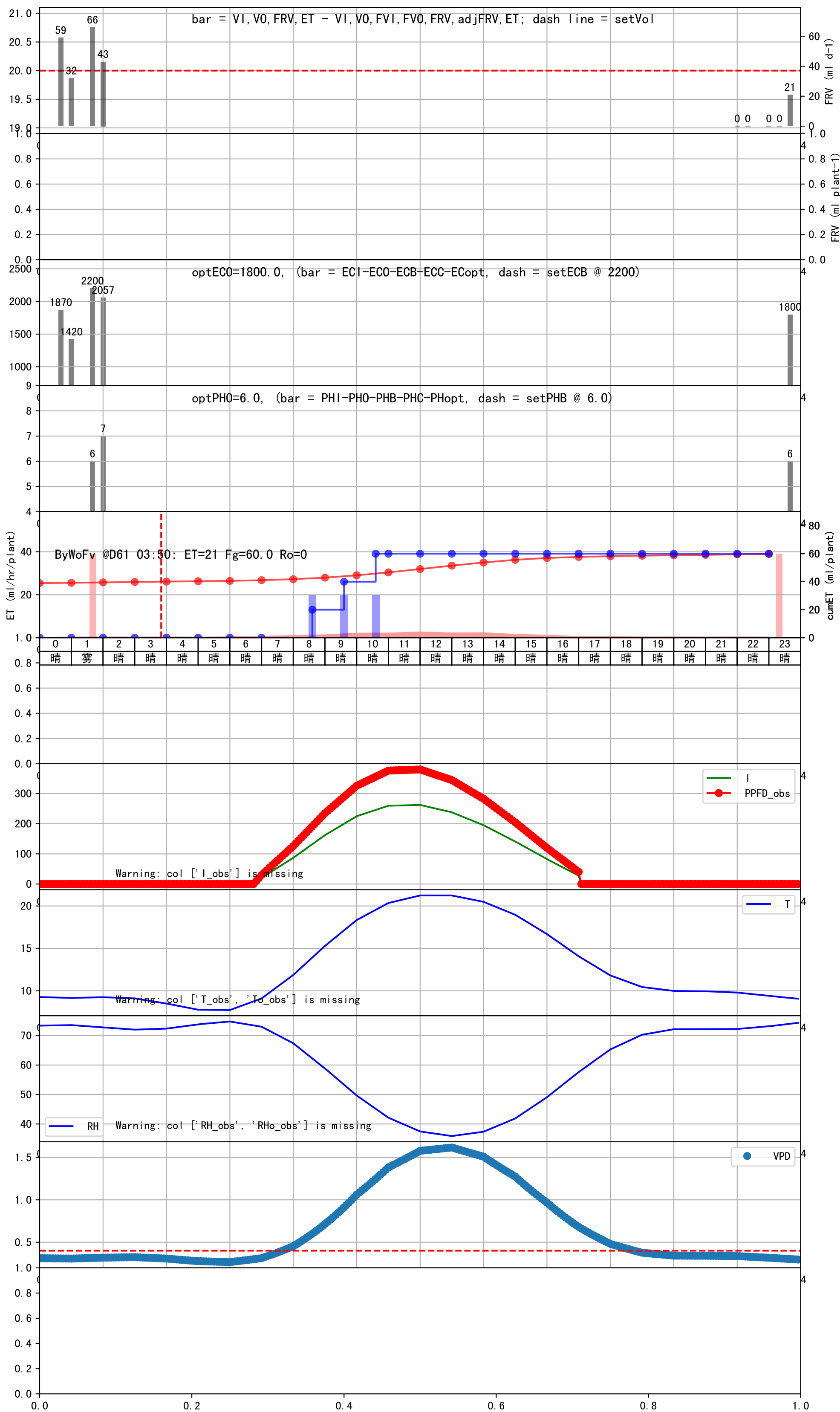


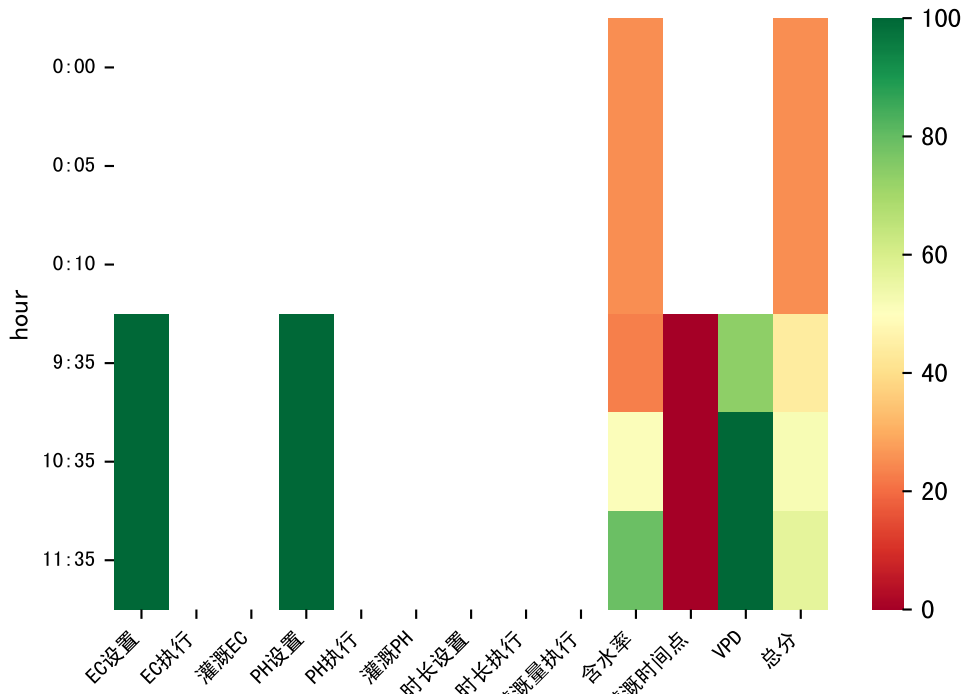




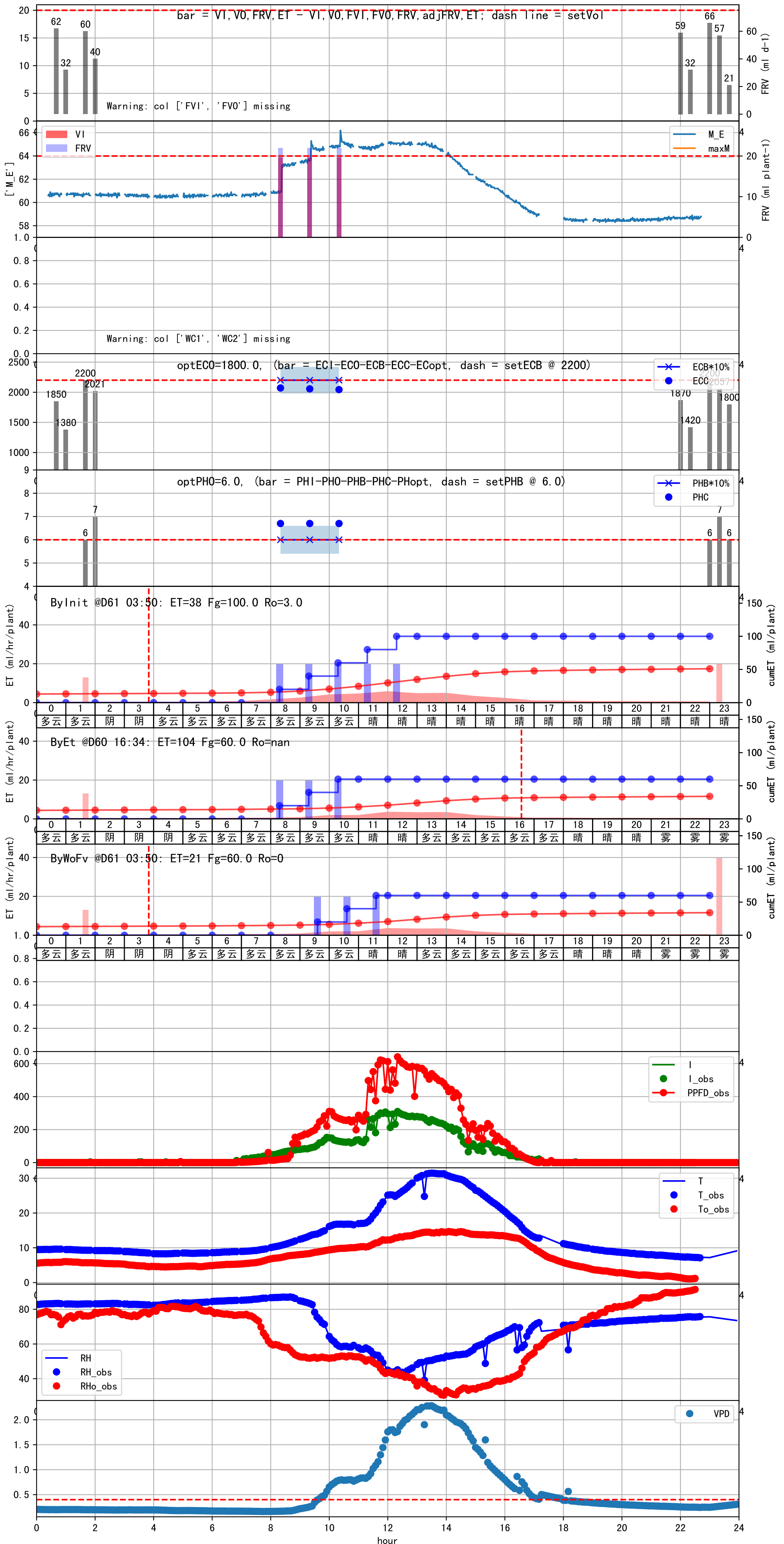
L1A1

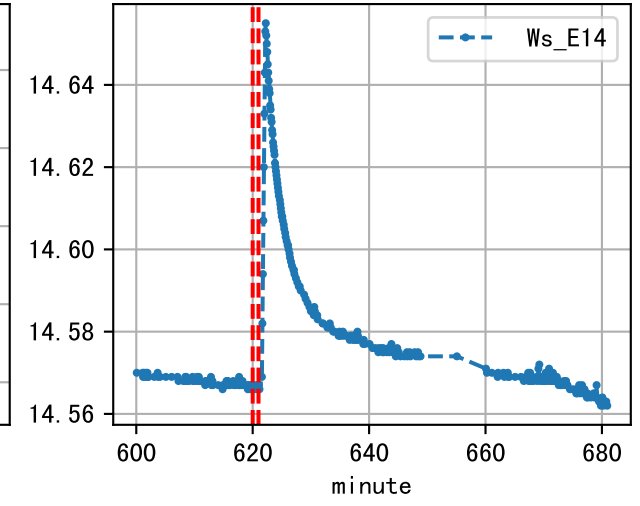
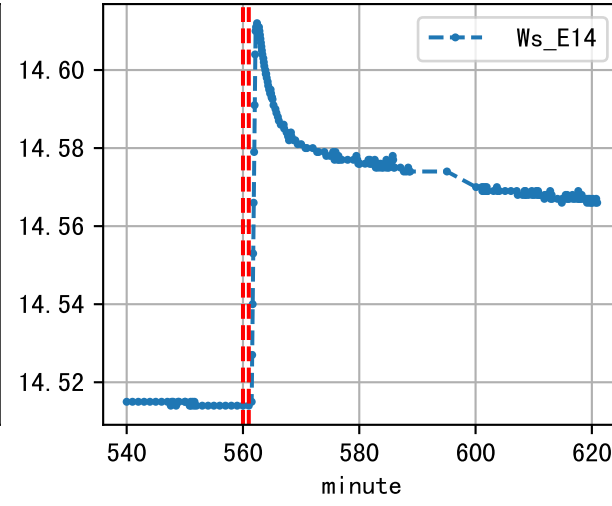
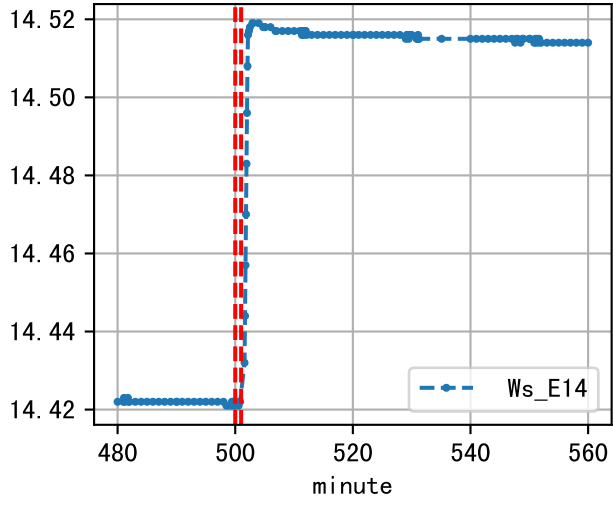
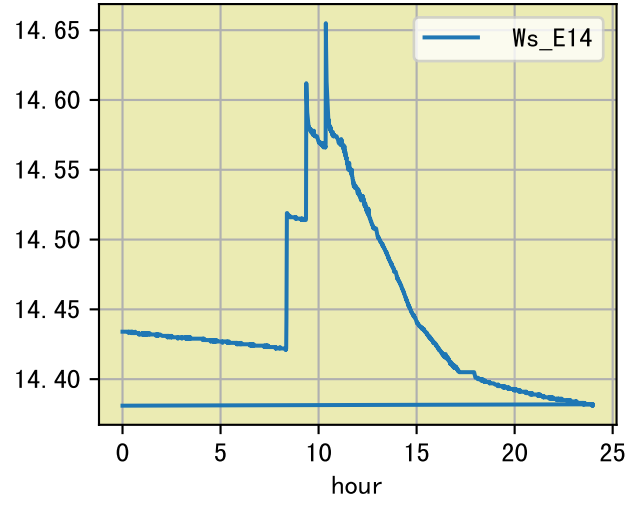
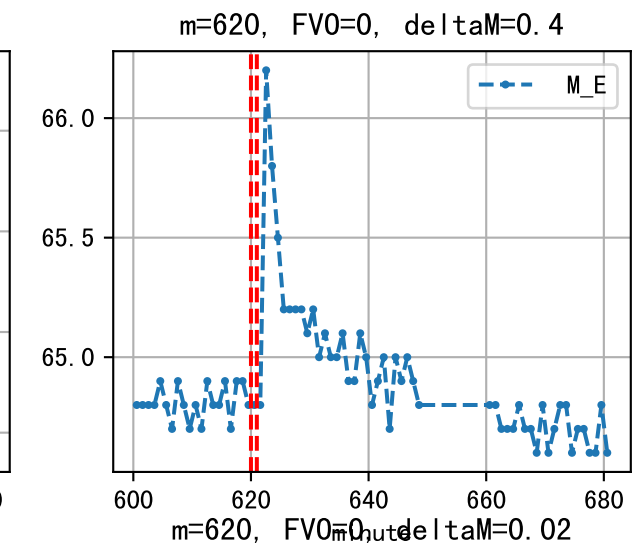
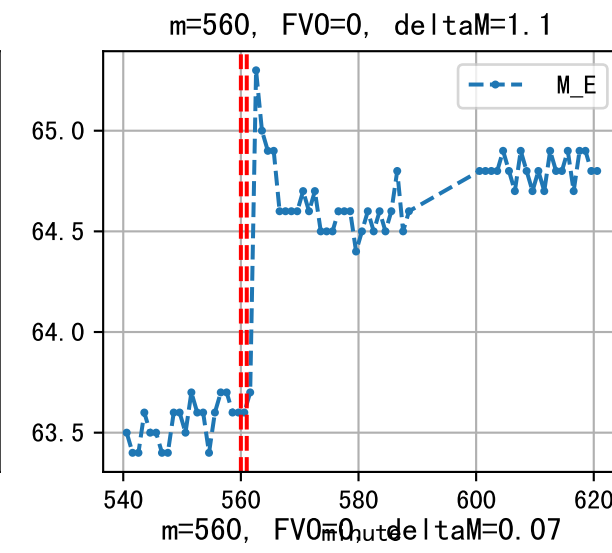
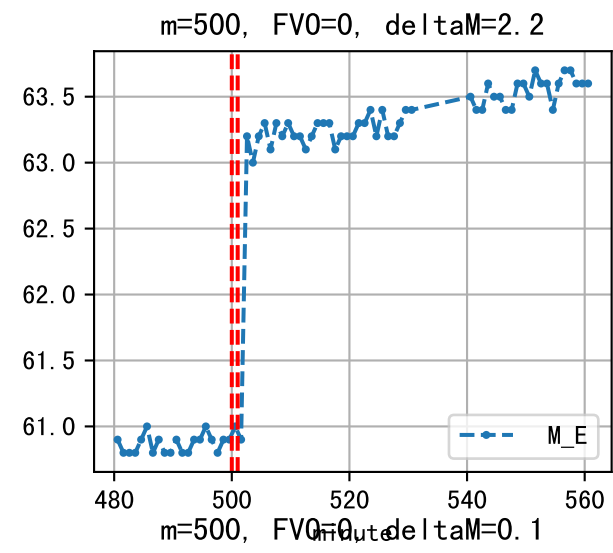
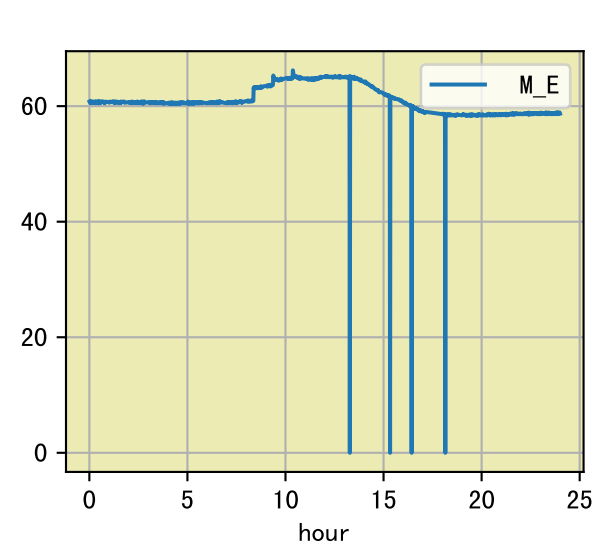
时间	灌溉时长(秒)	灌溉量(毫升/株)	灌溉总量(方/次)	天气	注释
08:35	36	20.0	0.081	晴	预期@08:35 自主 (未用传感器)
09:35	36	20.0	0.081	晴	预期@09:35 自主 (未用传感器)
10:35	36	20.0	0.081	晴	预期@10:35 自主 (未用传感器)
总计	108.0 (3次)	60.0			建议进液EC: 2200, PH: 6.0

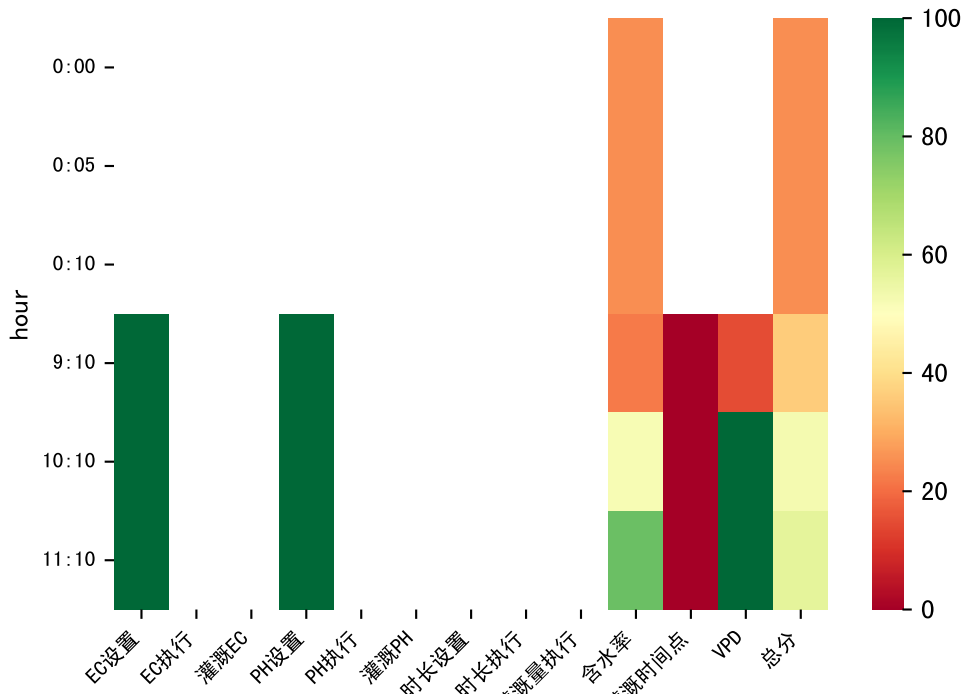




时间	灌溉时长(秒)	灌溉量(毫升/株)	灌溉总量(方/次)	天气	注释
09:35	36	20.0	0.081	多云	假设@09:35 自动 (未用传感器)
10:35	36	20.0	0.081	多云	假设@10:35 自动 (未用传感器)
11:35	36	20.0	0.081	晴	假设@11:35 自动 (未用传感器)
总计	108.0 (3次)	60.0			建议进液EC: 2200, PH: 6.0

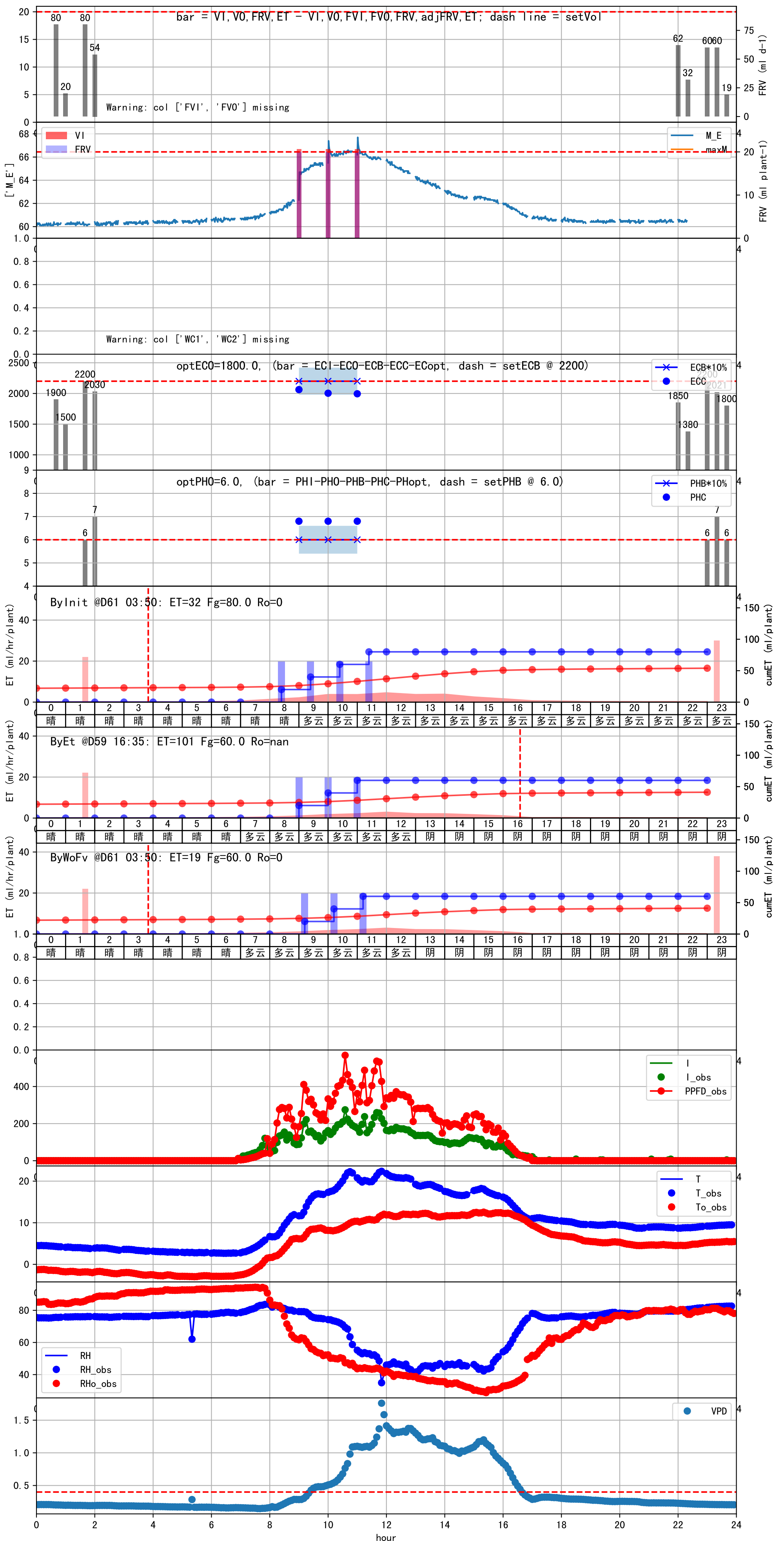


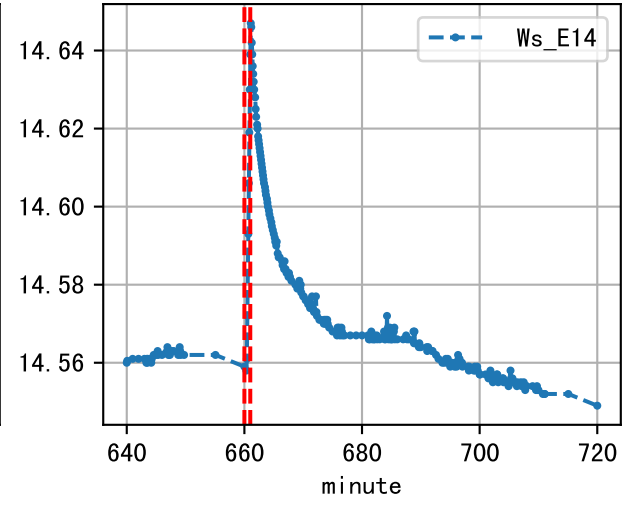
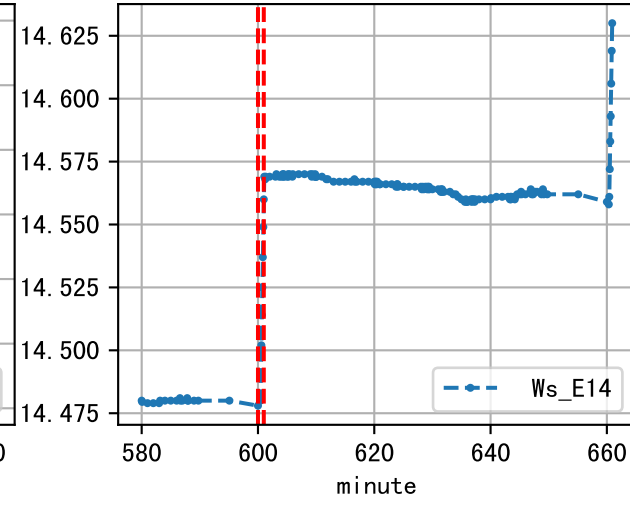
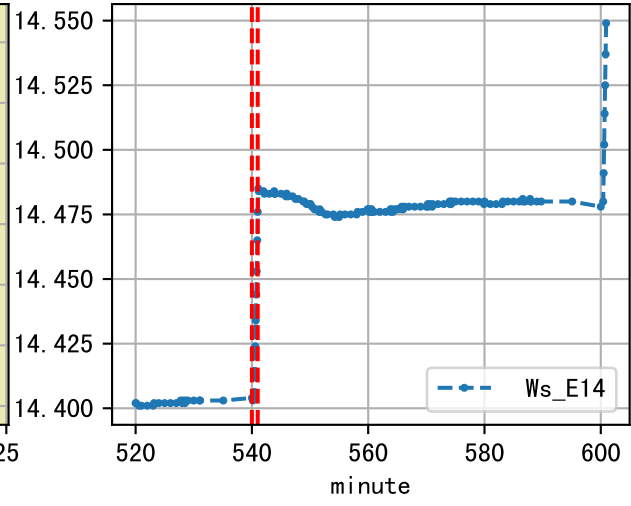
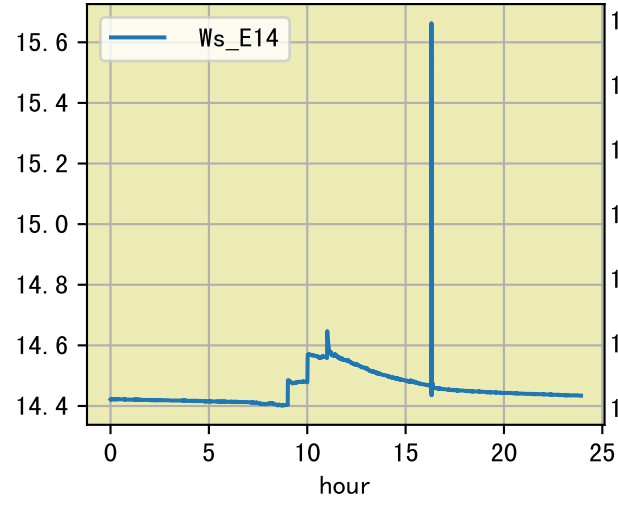
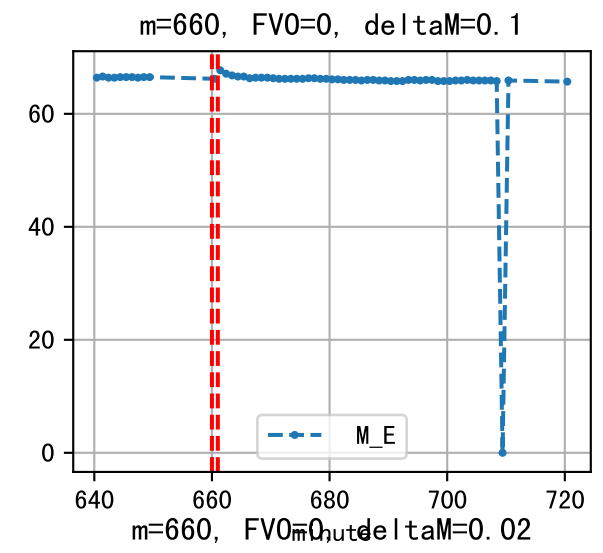
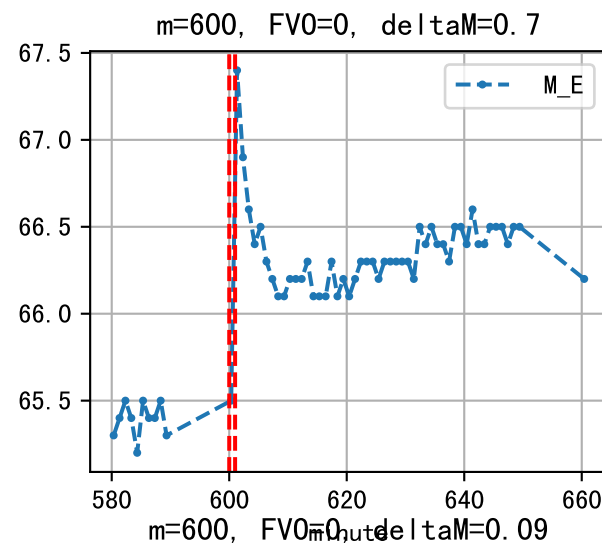
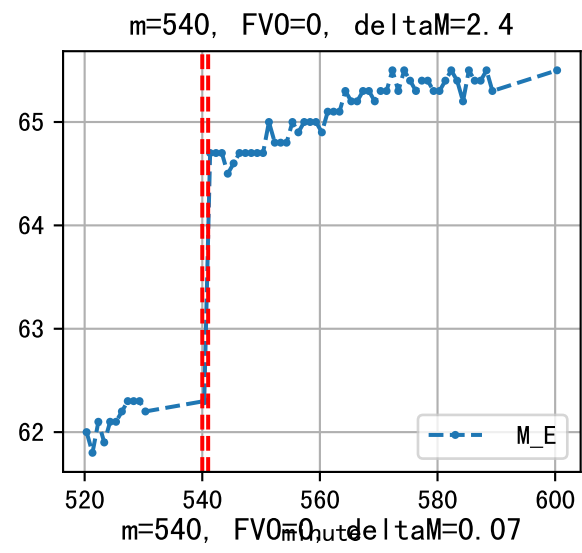
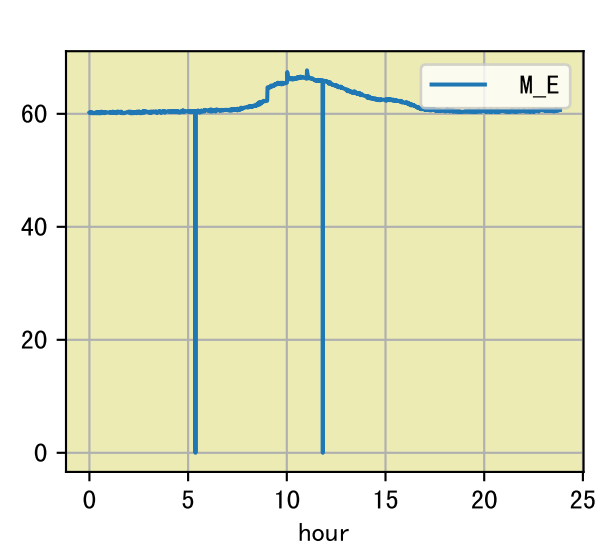


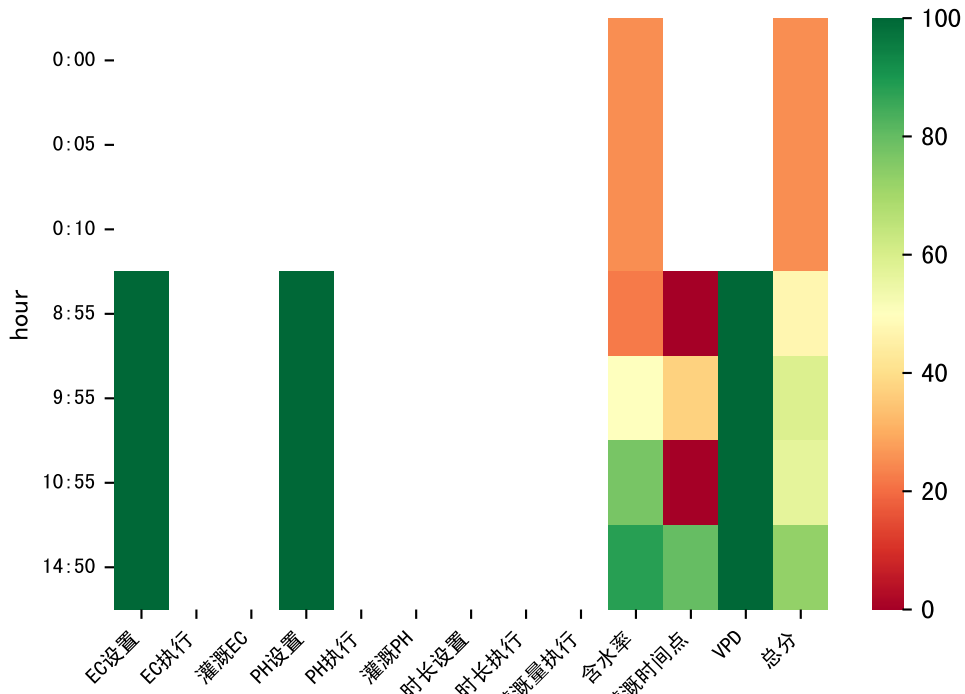


L1A1

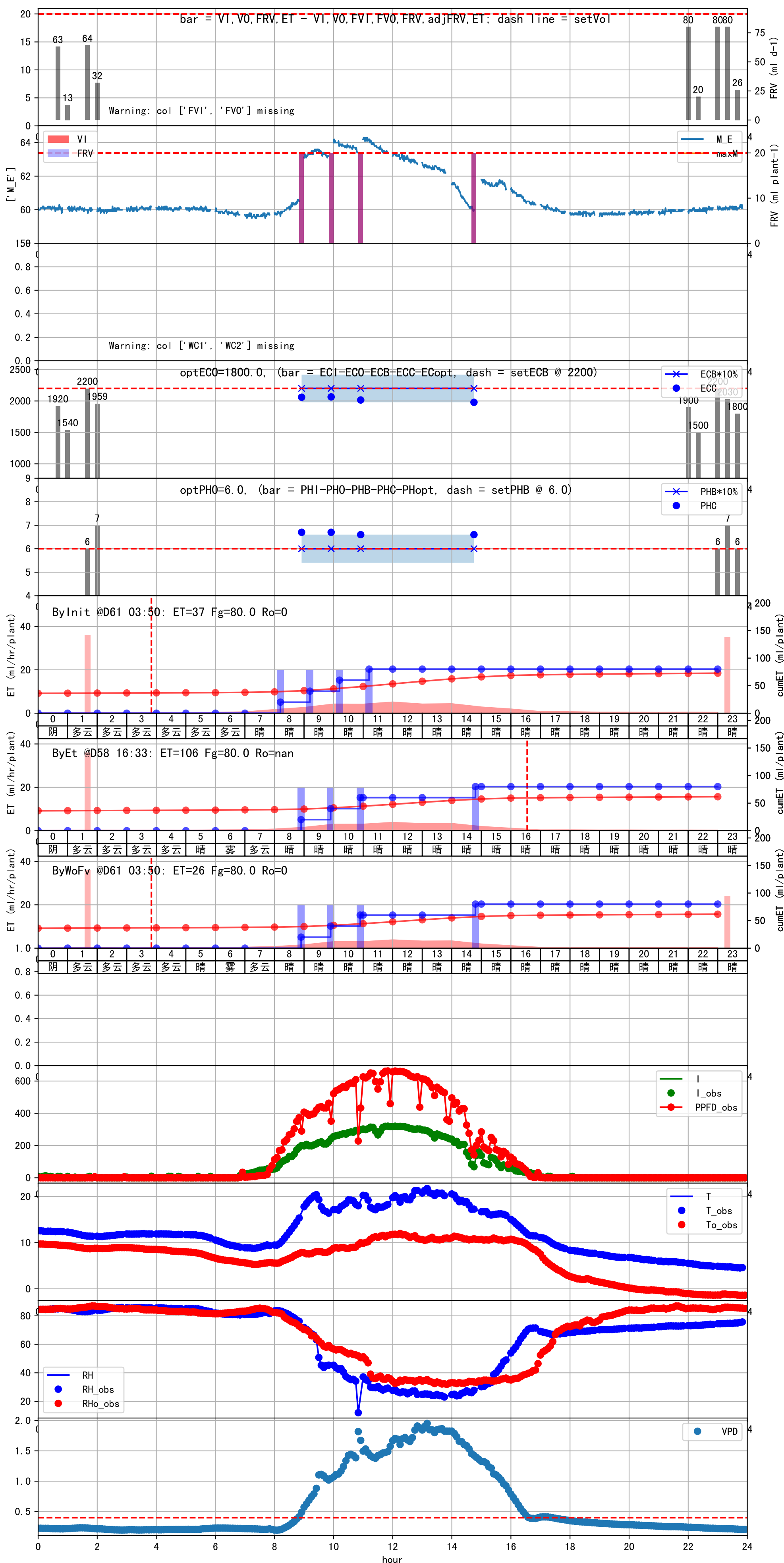
时间	灌溉时长(秒)	灌溉量(毫升/株)	灌溉总量(方/次)	天气	注释
09:10	37	20.0	0.081	多云	假设@09:10 自动 (未用传感器)
10:10	37	20.0	0.081	多云	假设@10:10 自动 (未用传感器)
11:10	37	20.0	0.081	多云	假设@11:10 自动 (未用传感器)
总计	111.0 (3次)	60.0			建议进液EC: 2200, PH: 6.0

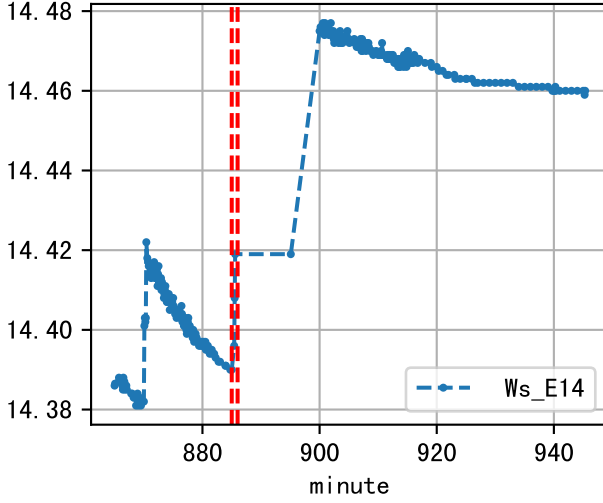
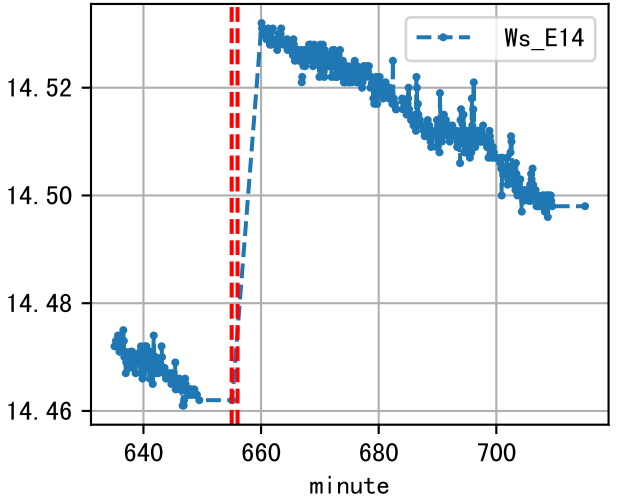
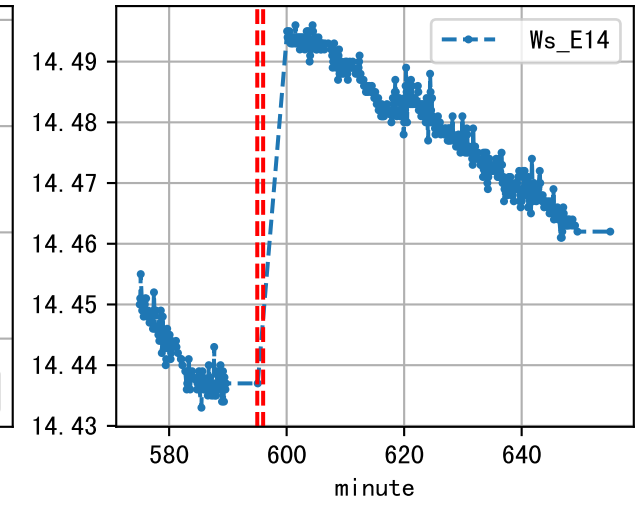
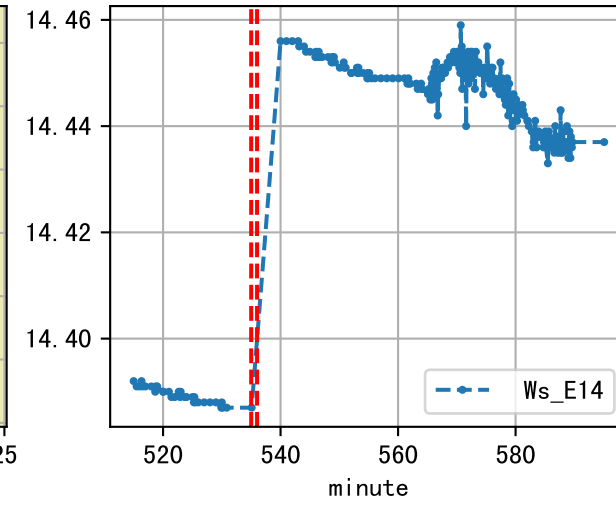
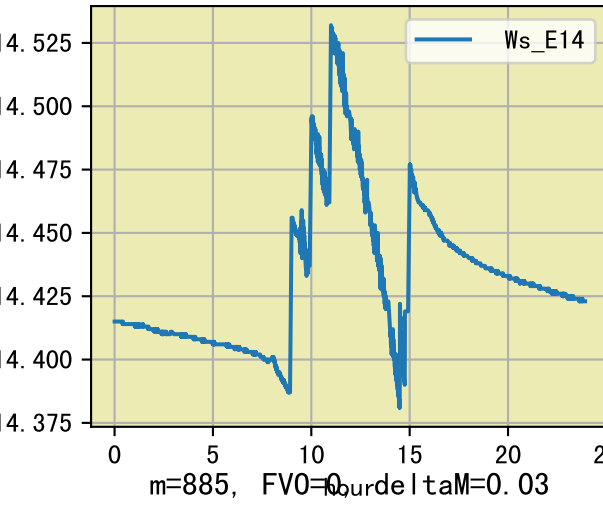
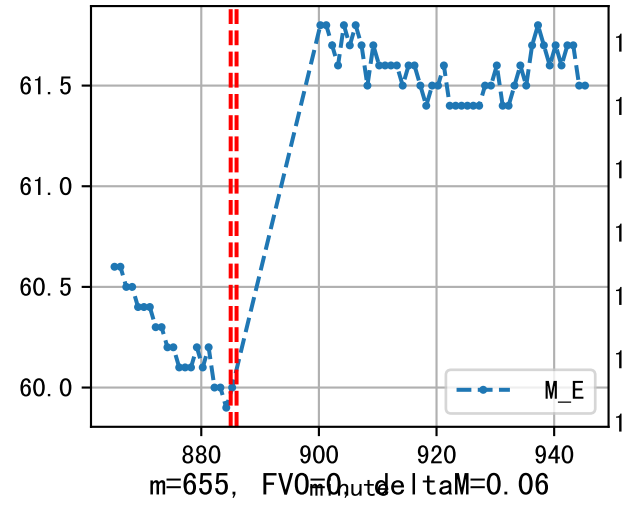
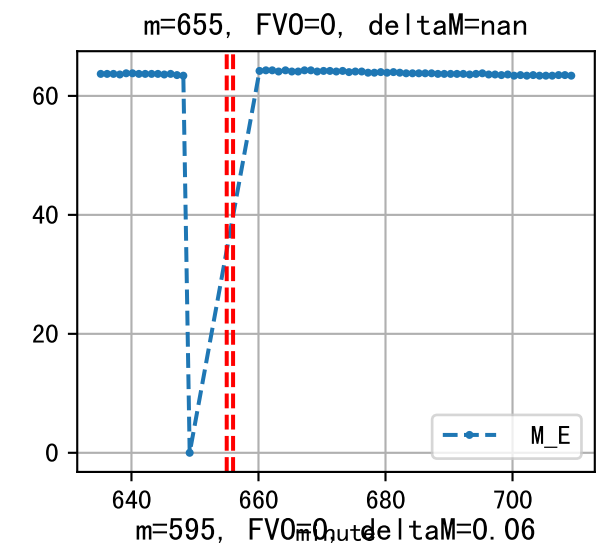
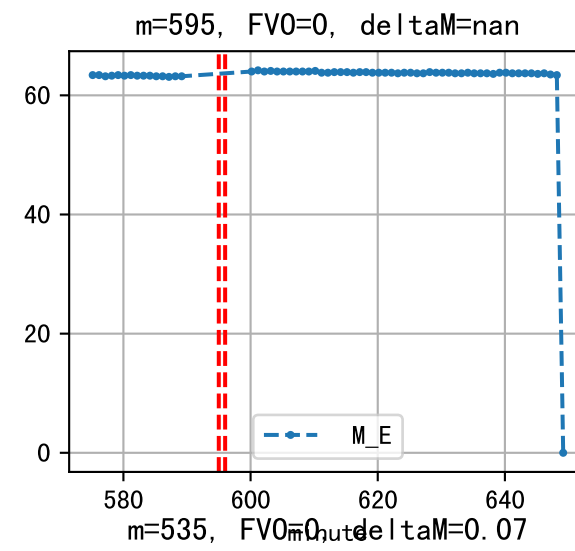
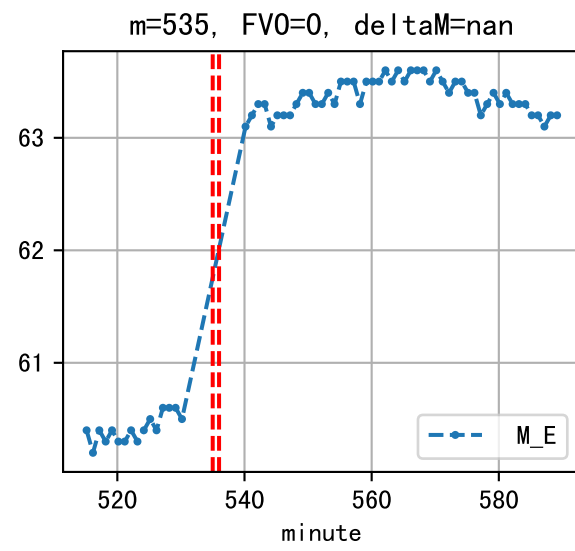
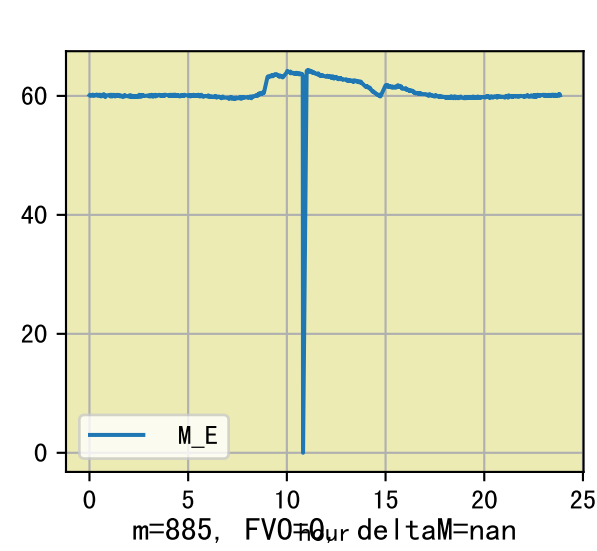


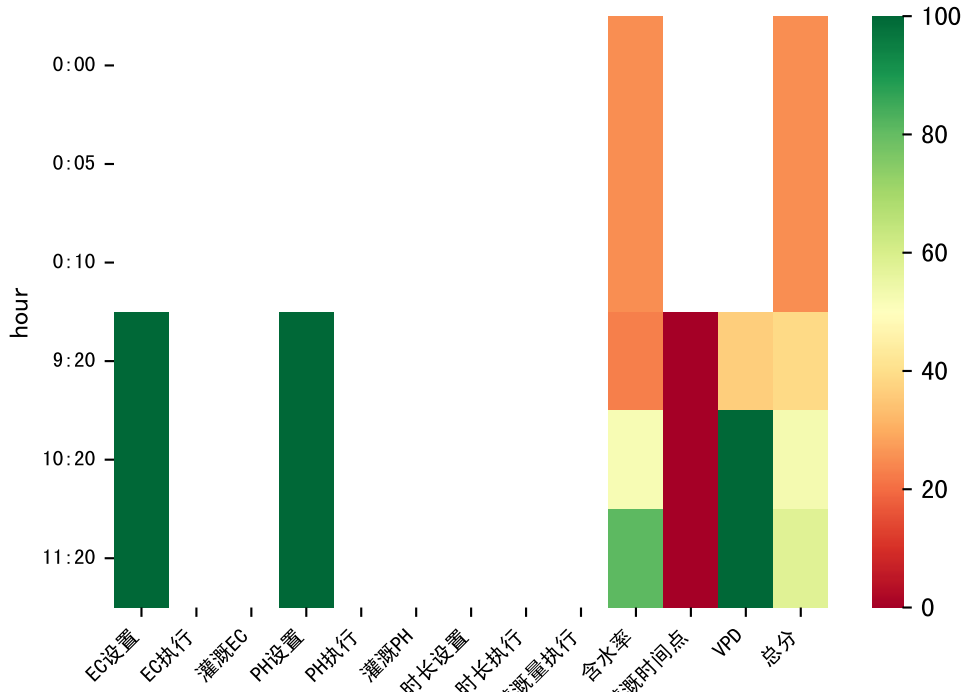




时间	灌溉时长(秒)	灌溉量(毫升/株)	灌溉总量(方/次)	天气	注释
08:55	37	20.0	0.081	晴	假设@08:55 自动 (未用传感器)
09:55	37	20.0	0.081	晴	假设@09:55 自动 (未用传感器)
10:55	37	20.0	0.081	晴	假设@10:55 自动 (未用传感器)
14:50	37	20.0	0.081	晴	假设@14:50 自动 (未用传感器)
总计	148.0 (4次)	80.0			建议进液EC: 2200, PH: 6.0







时间	灌溉时长(秒)	灌溉量(毫升/株)	灌溉总量(方/次)	天气	注释
09:20	37	20.0	0.081	雾	假设@09:20 自动 (未用传感器)
10:20	37	20.0	0.081	雾	假设@10:20 自动 (未用传感器)
11:20	37	20.0	0.081	多云	待执行@11:20 自动 (未用传感器)
总计	111.0 (3次)	60.0			建议进液EC: 2200, PH: 6.0

