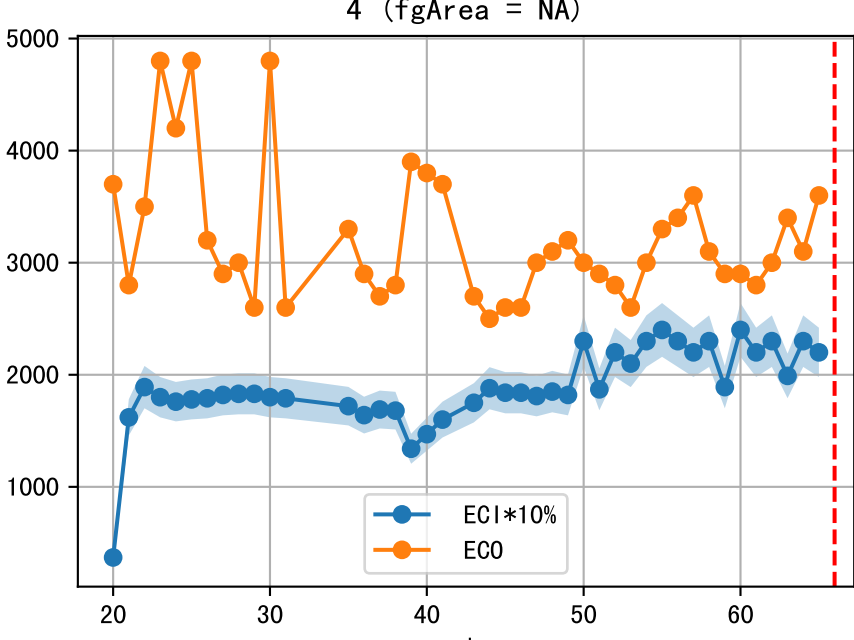
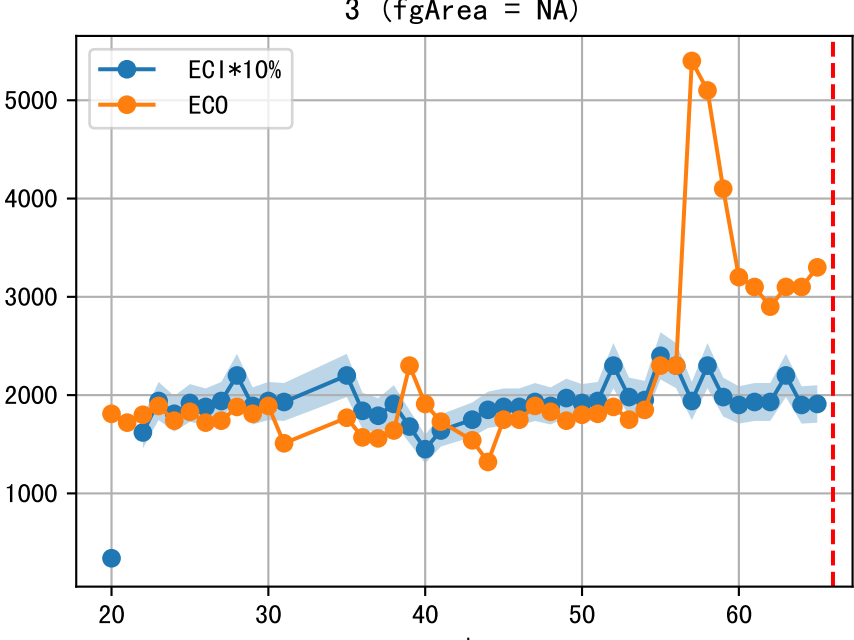
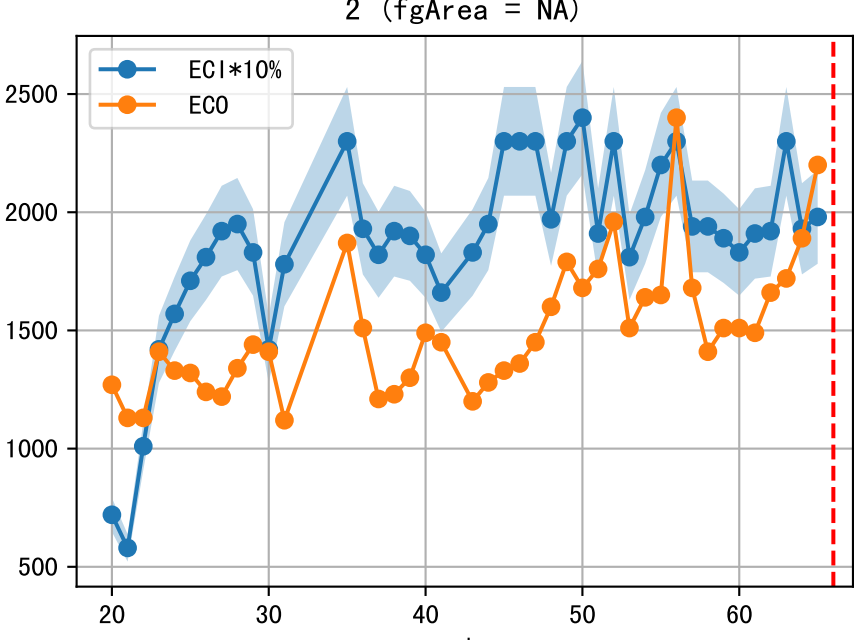
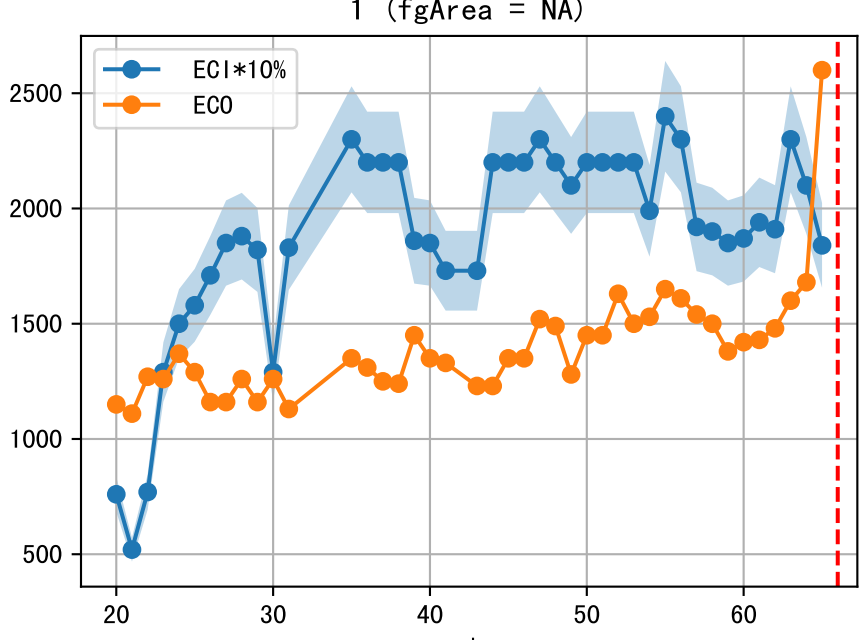
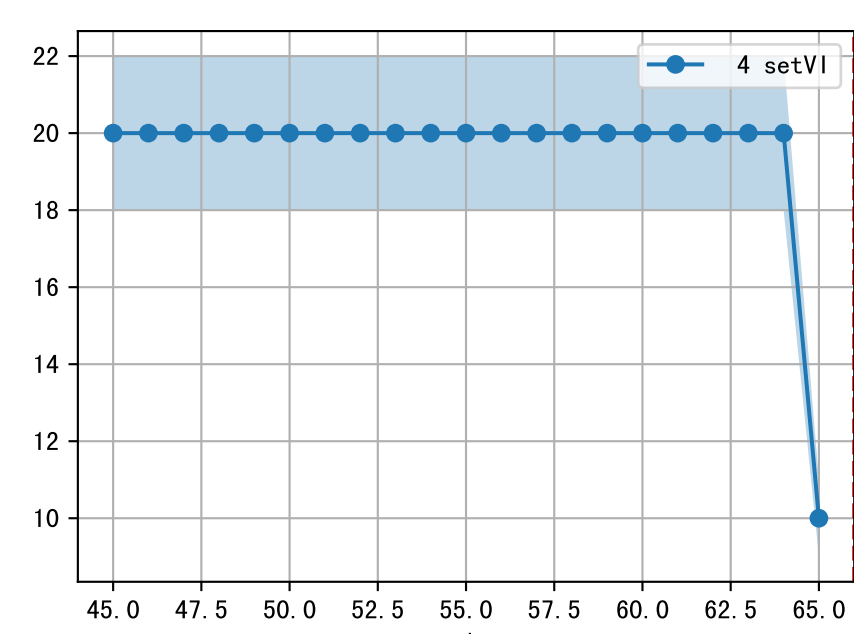
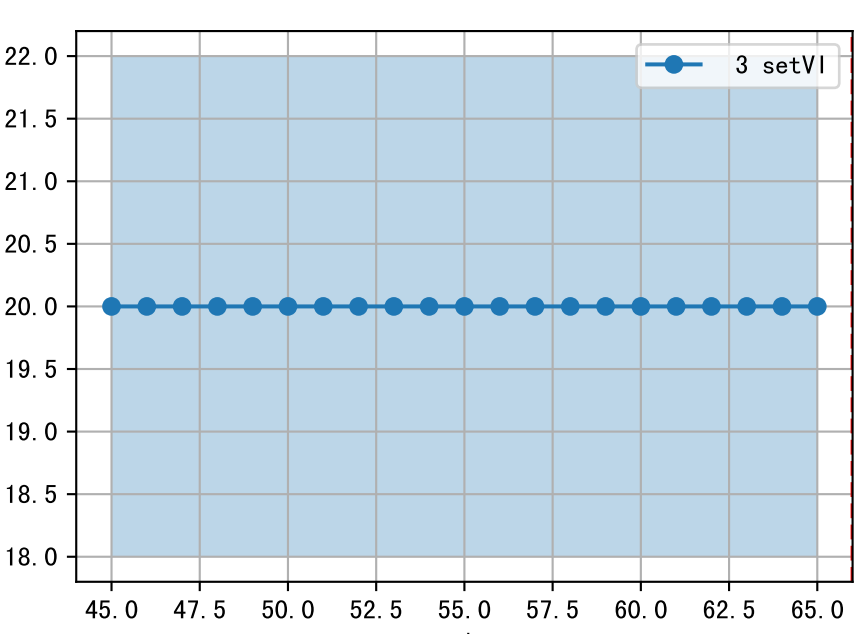
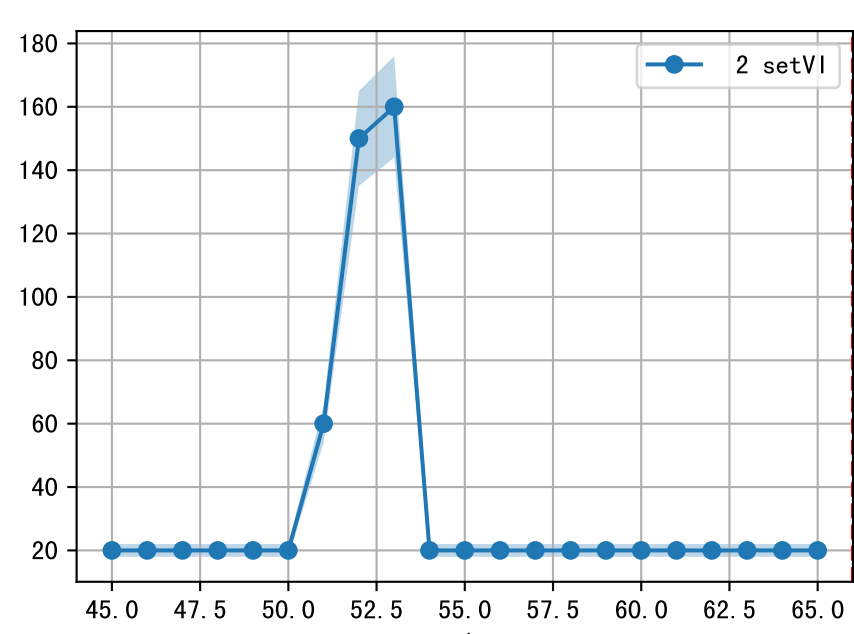
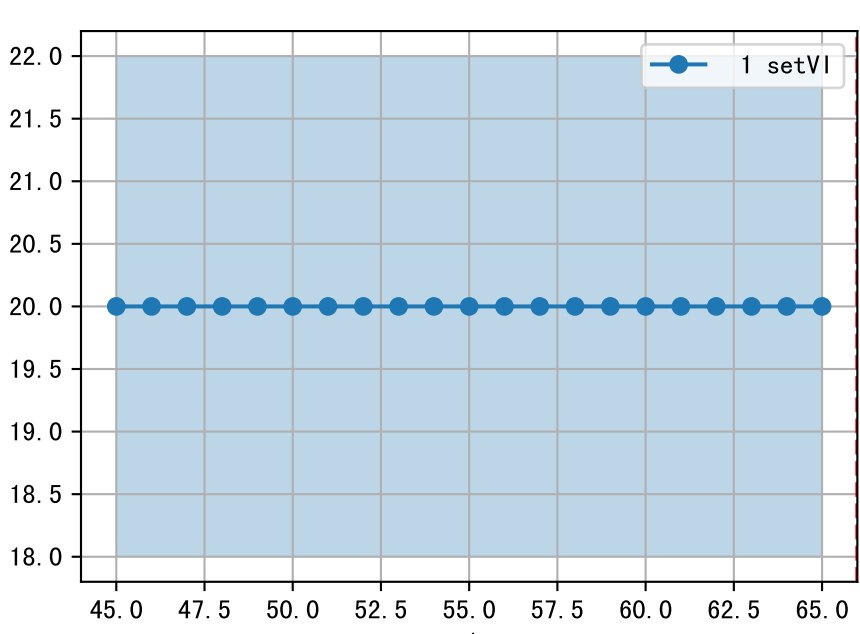
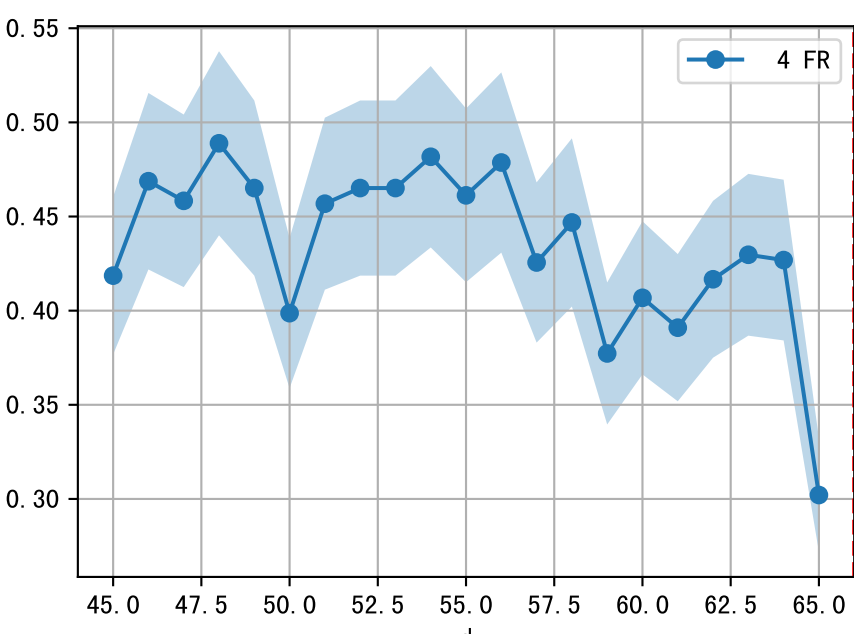
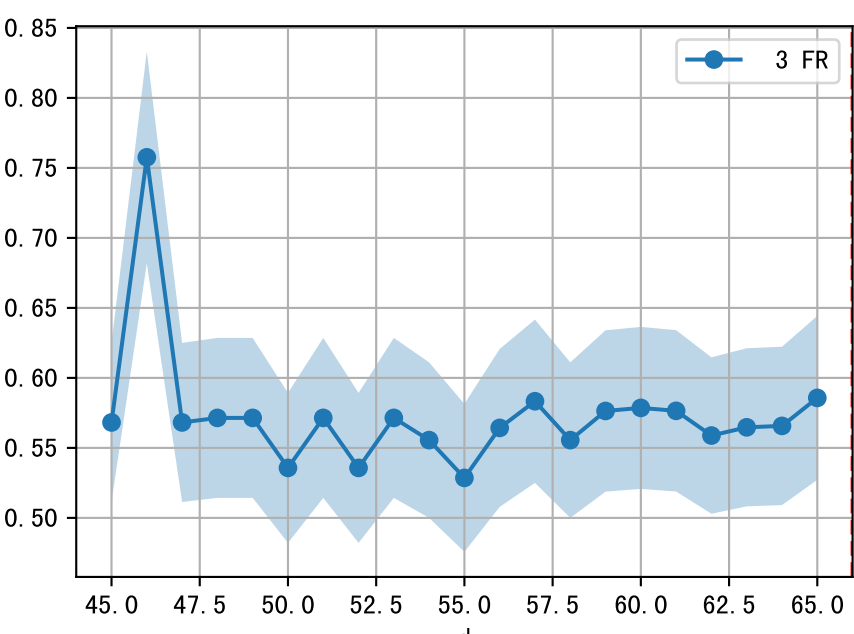
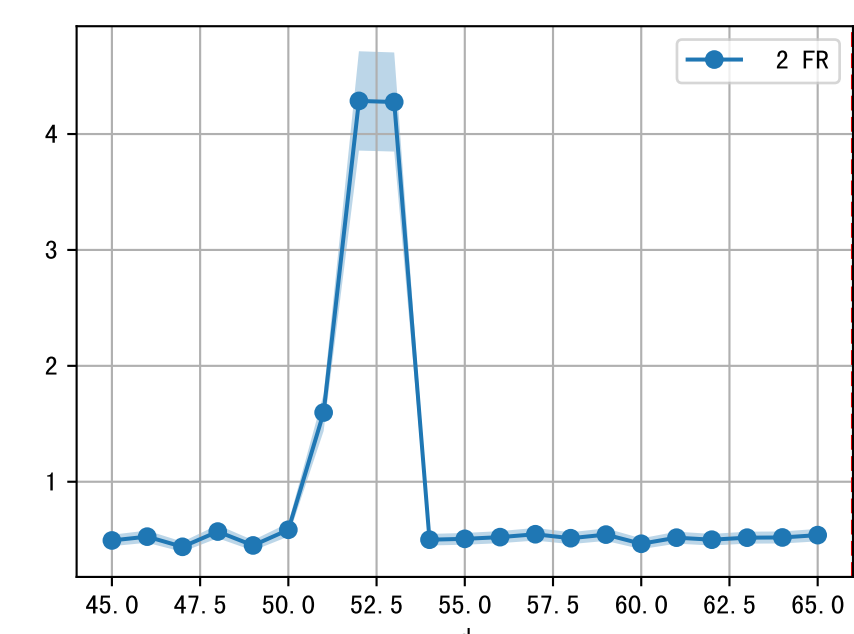
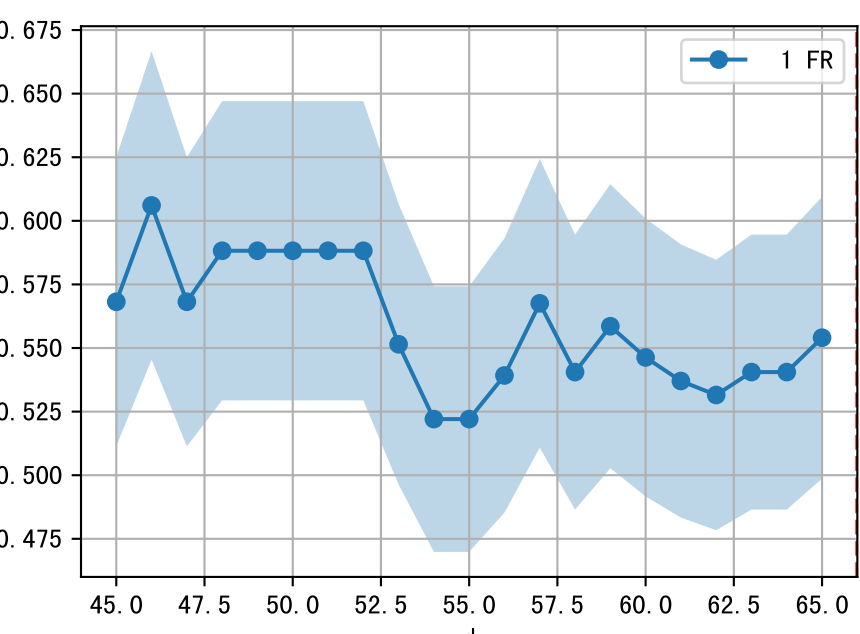
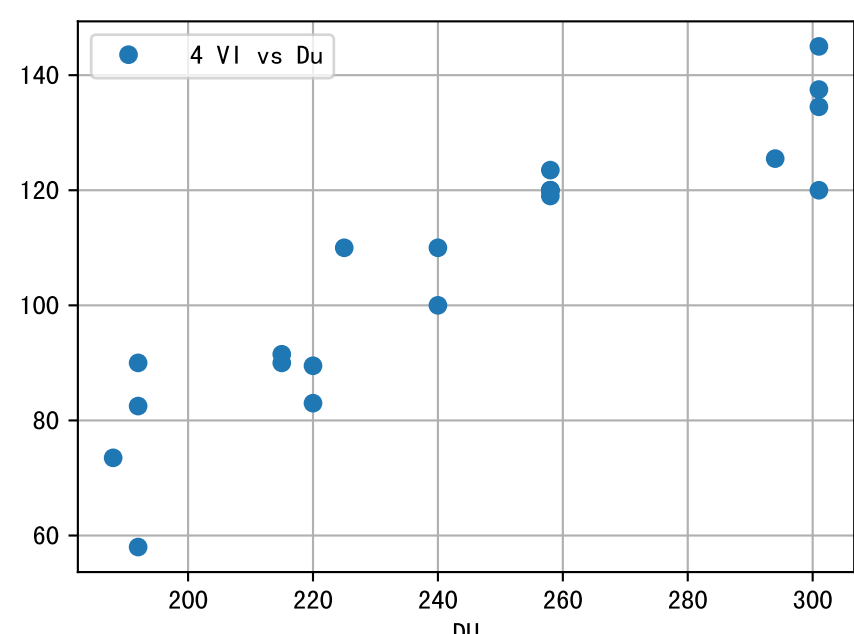
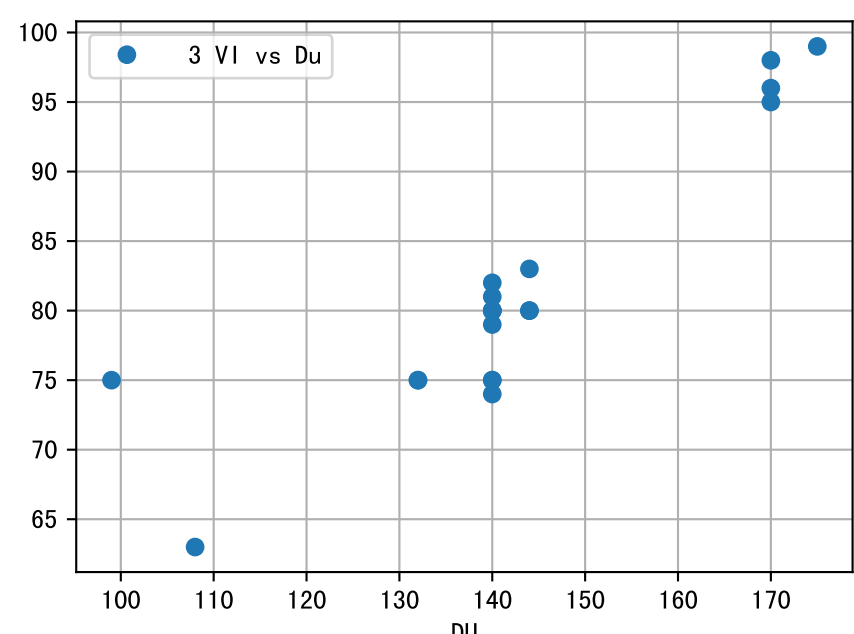
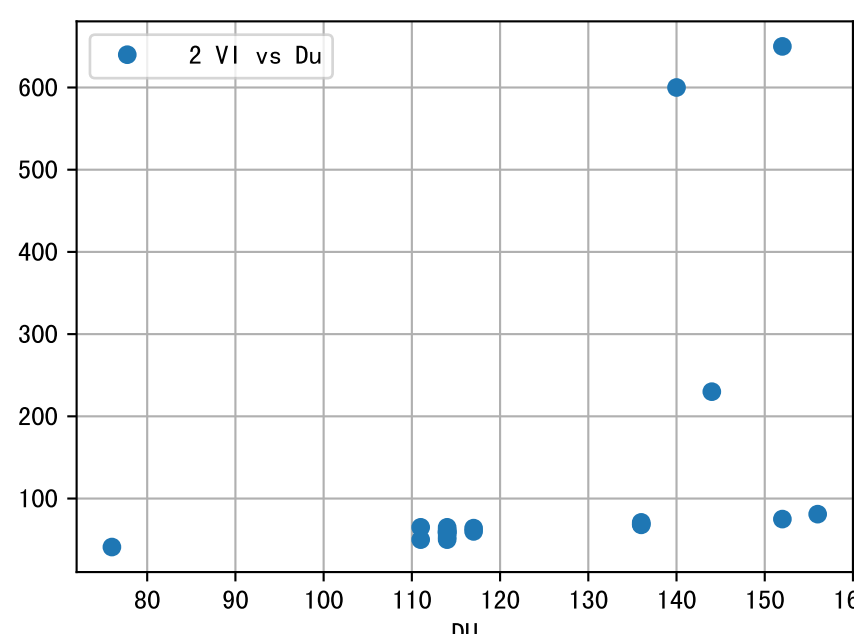
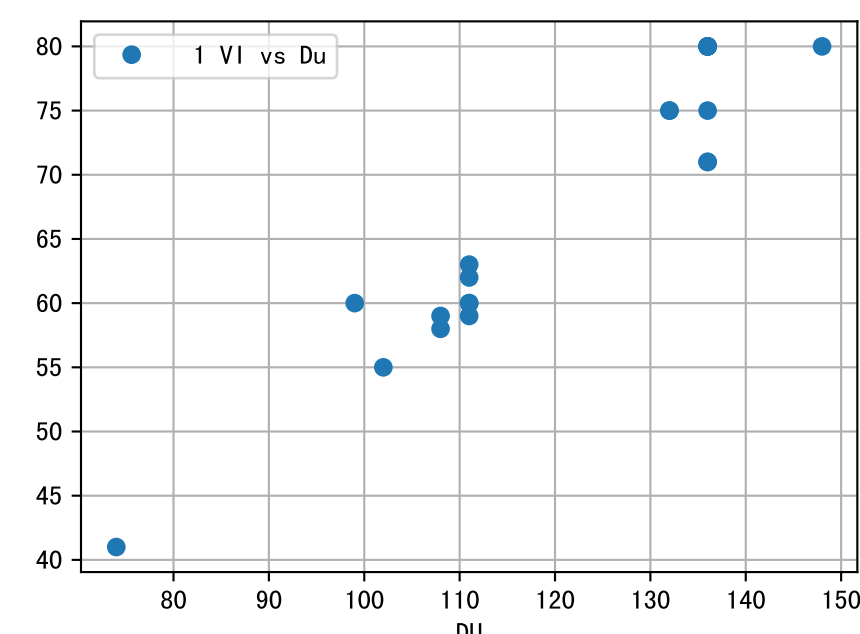
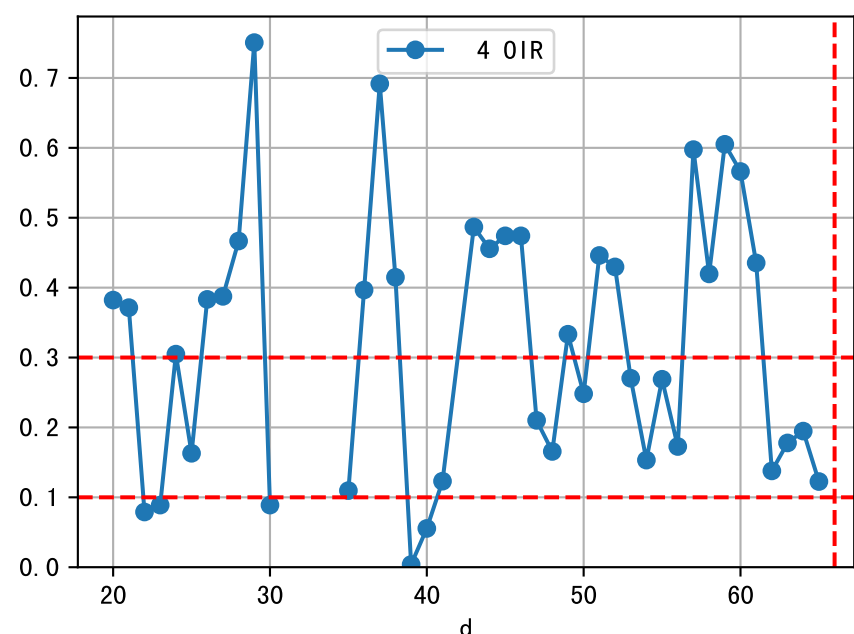
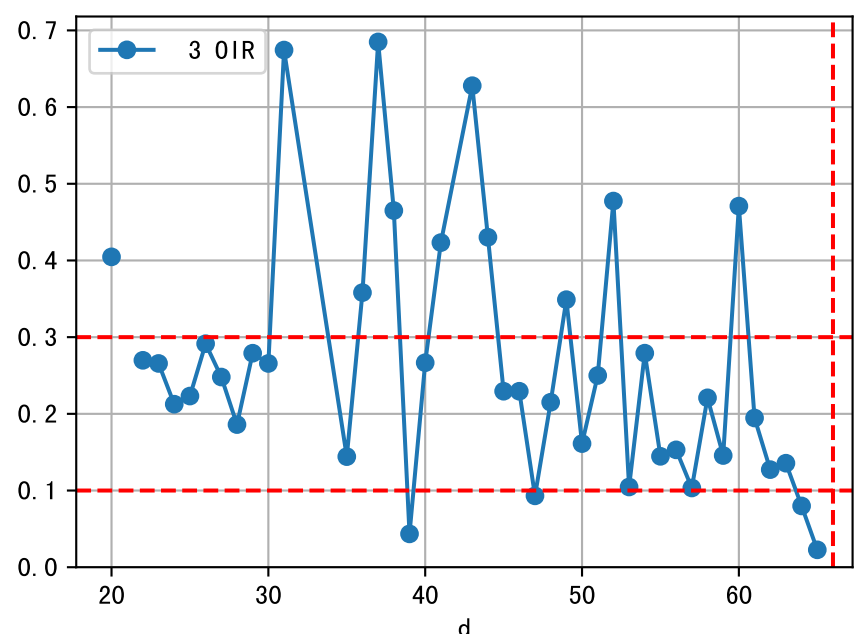
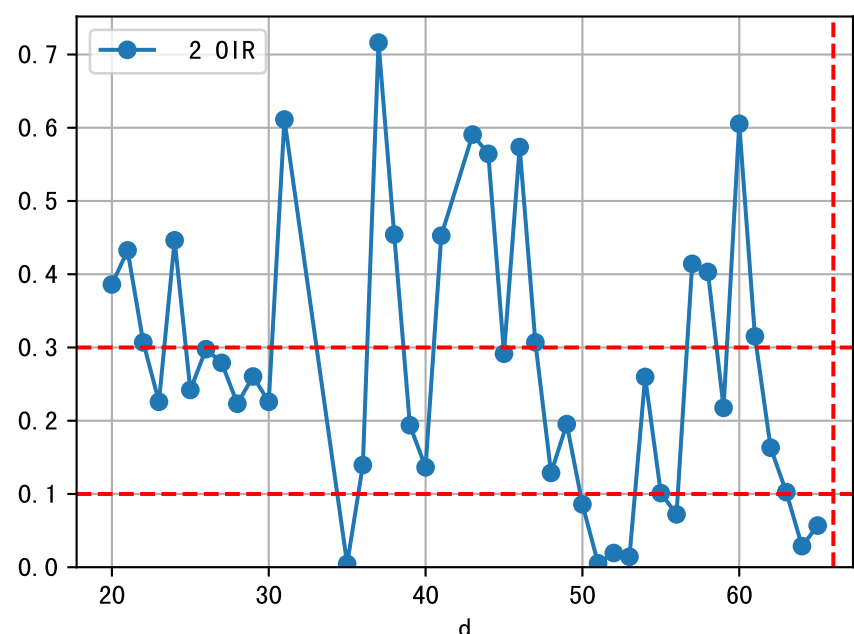
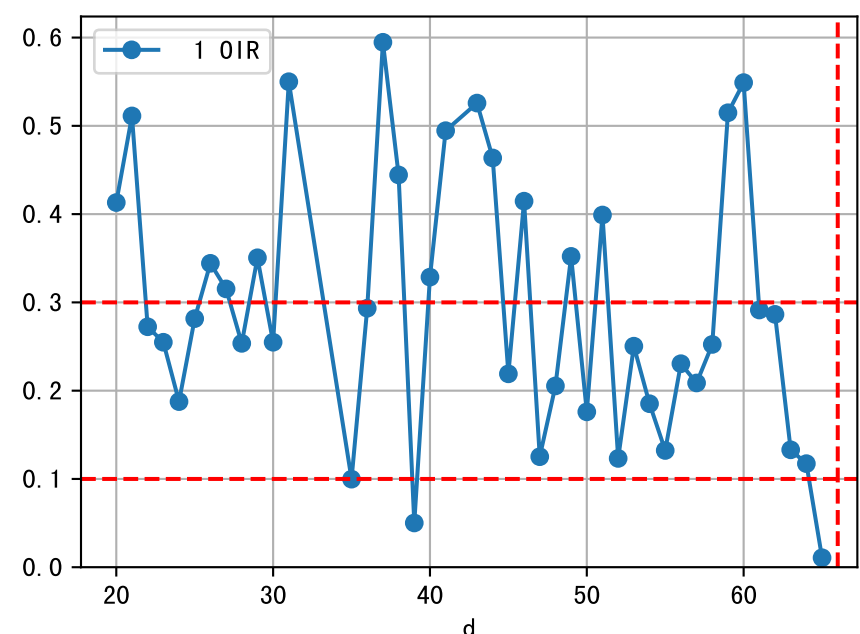
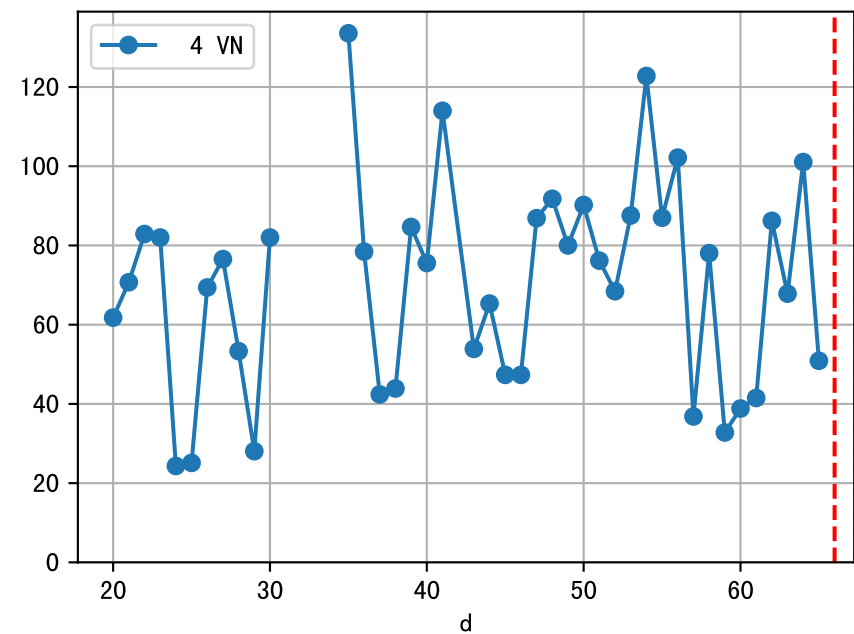
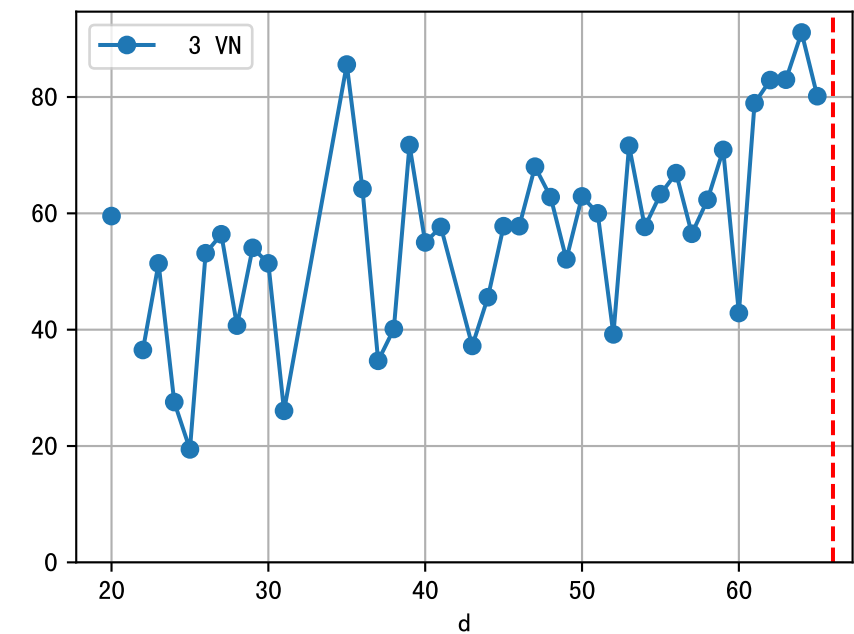
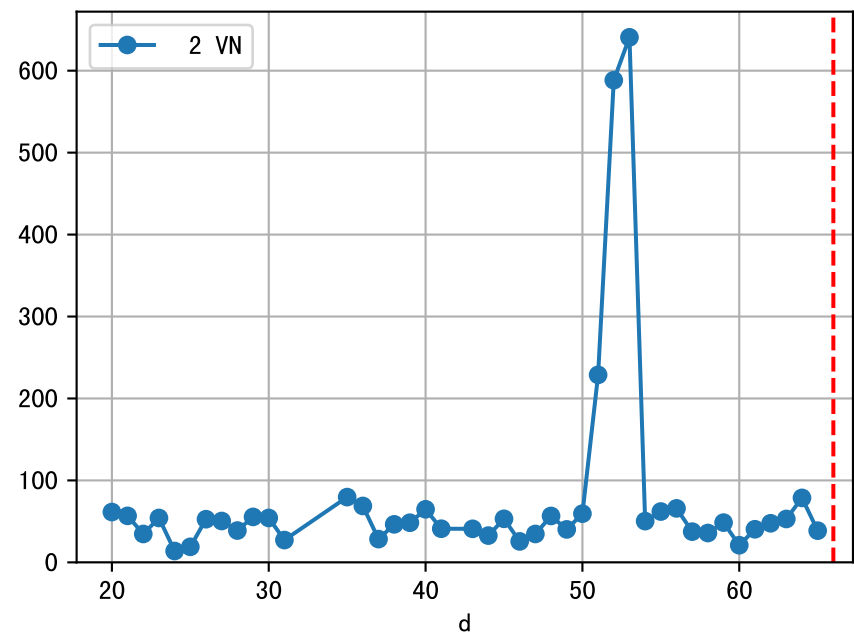
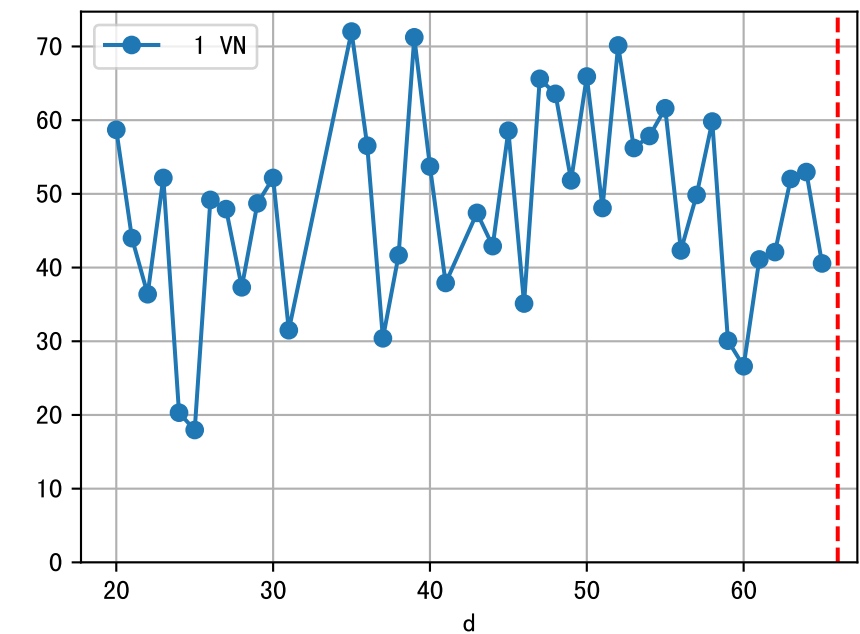
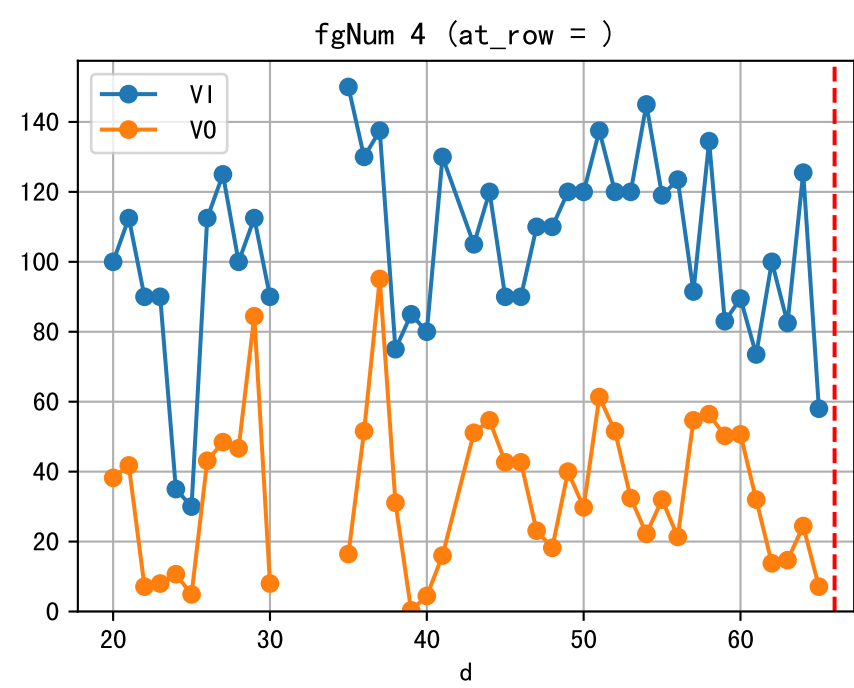
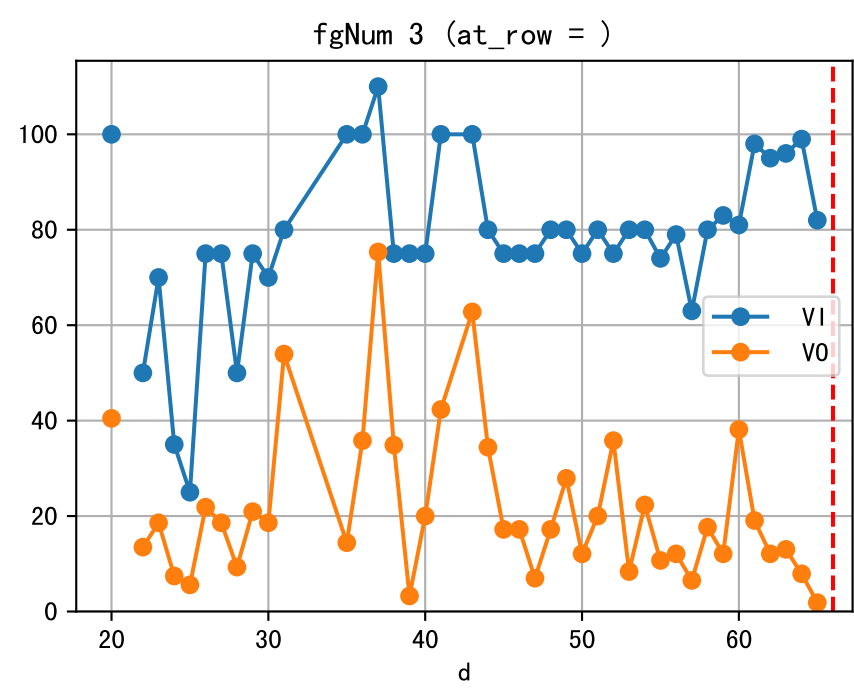
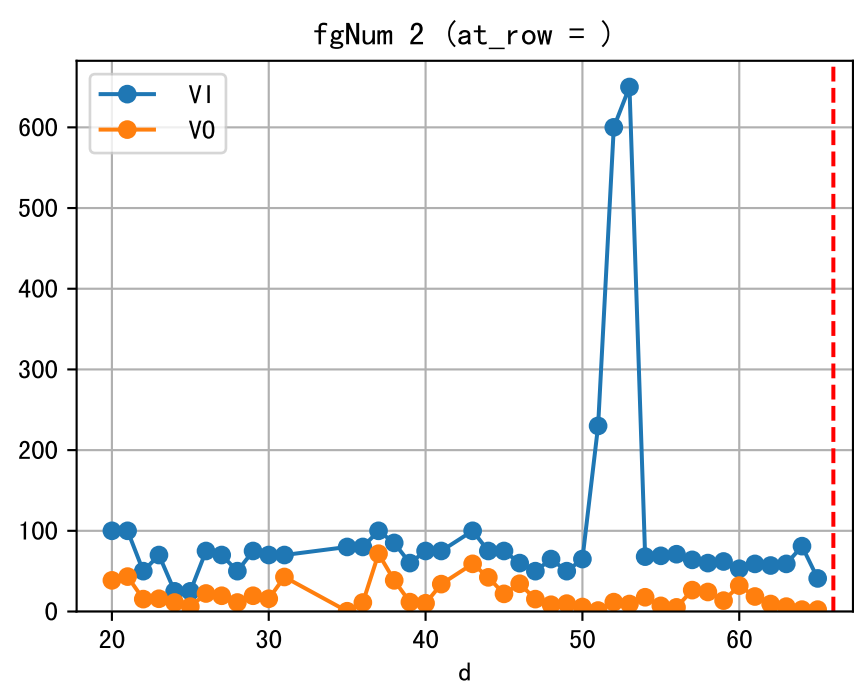
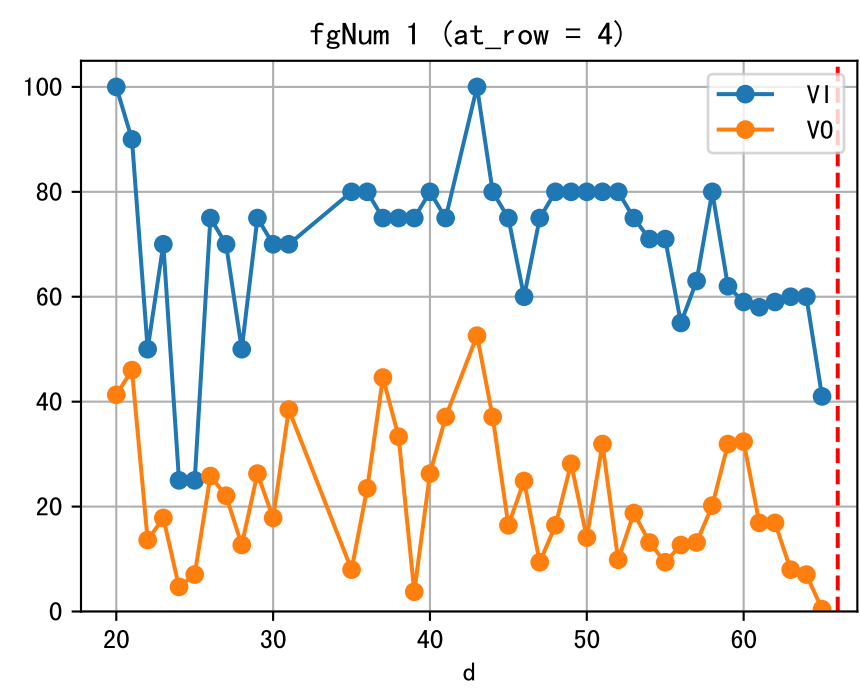
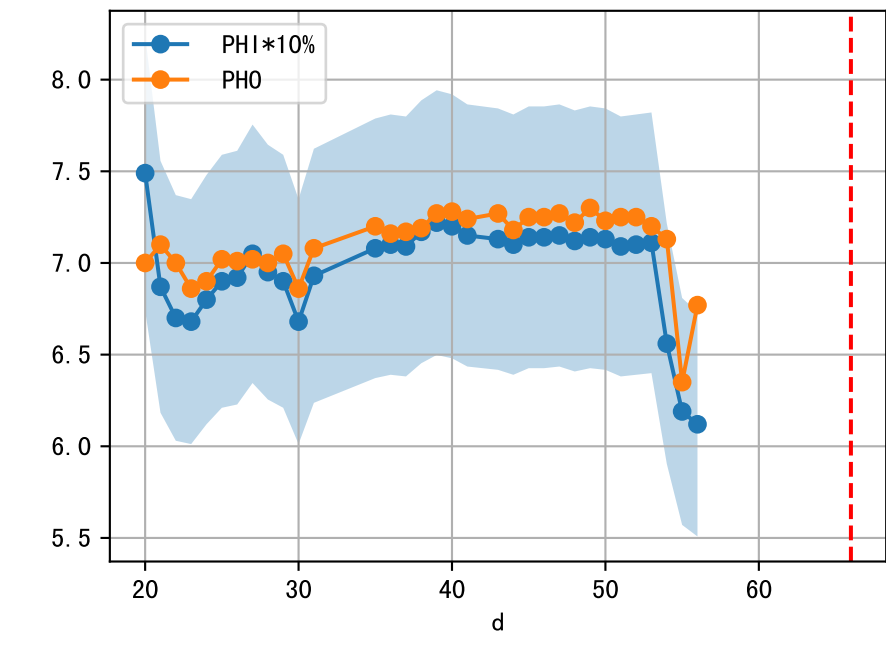
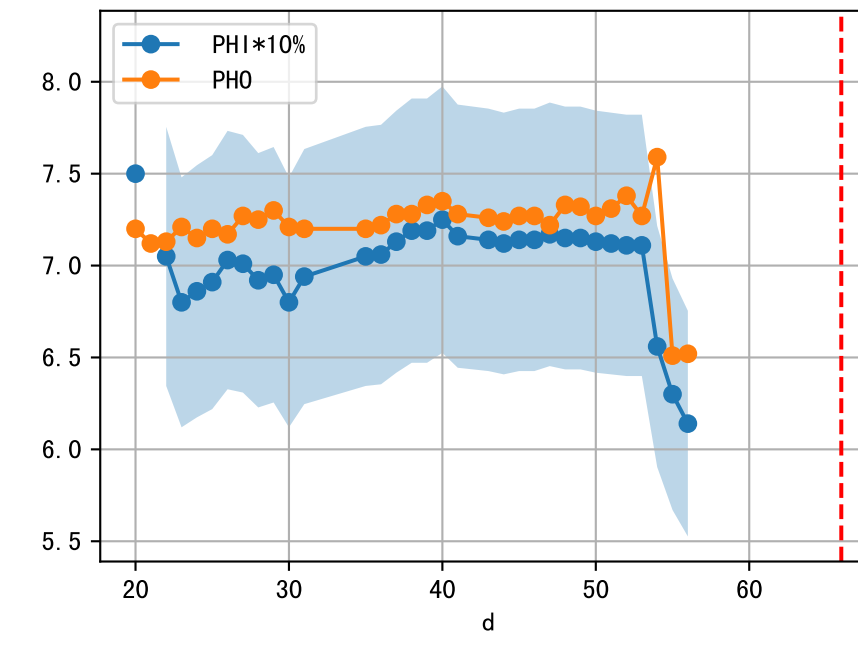
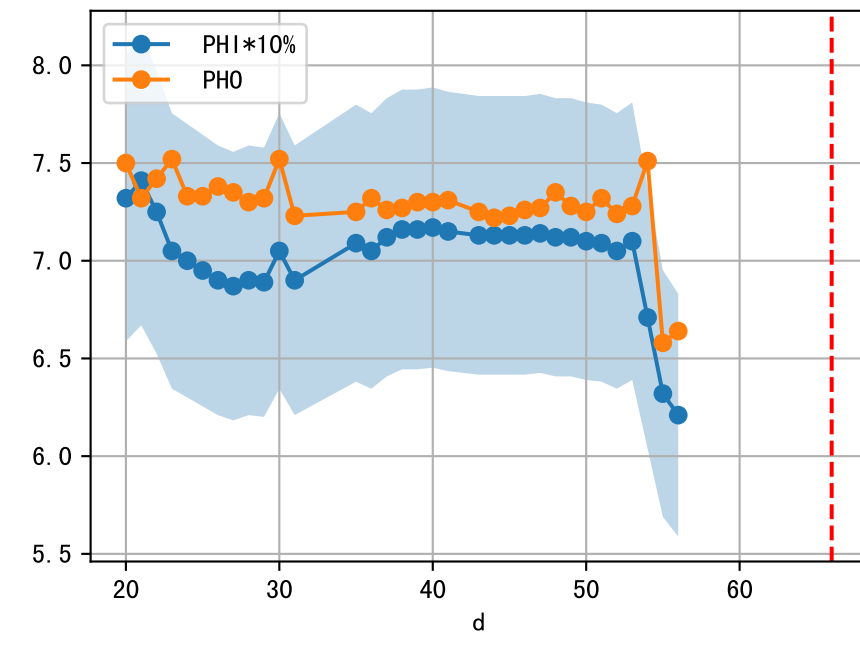
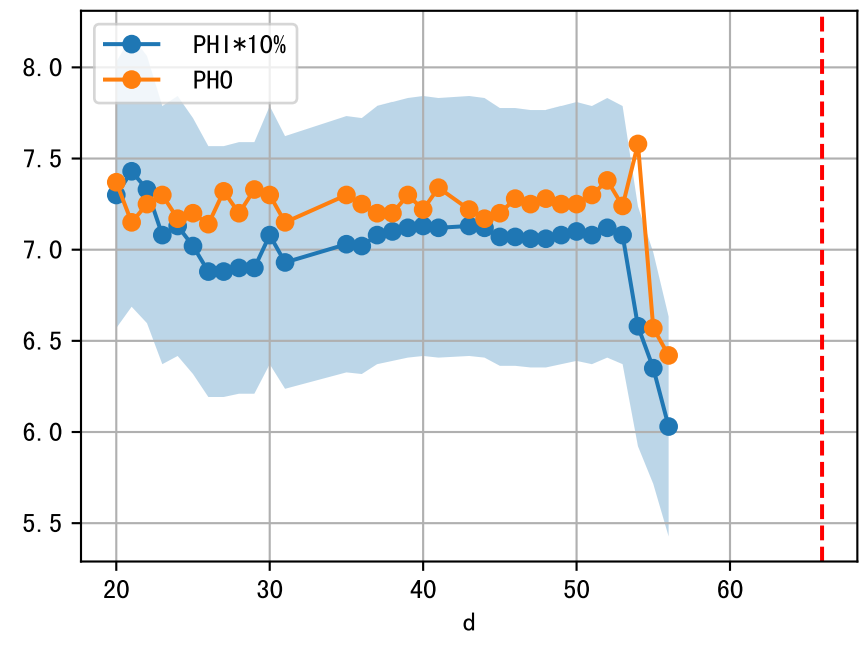
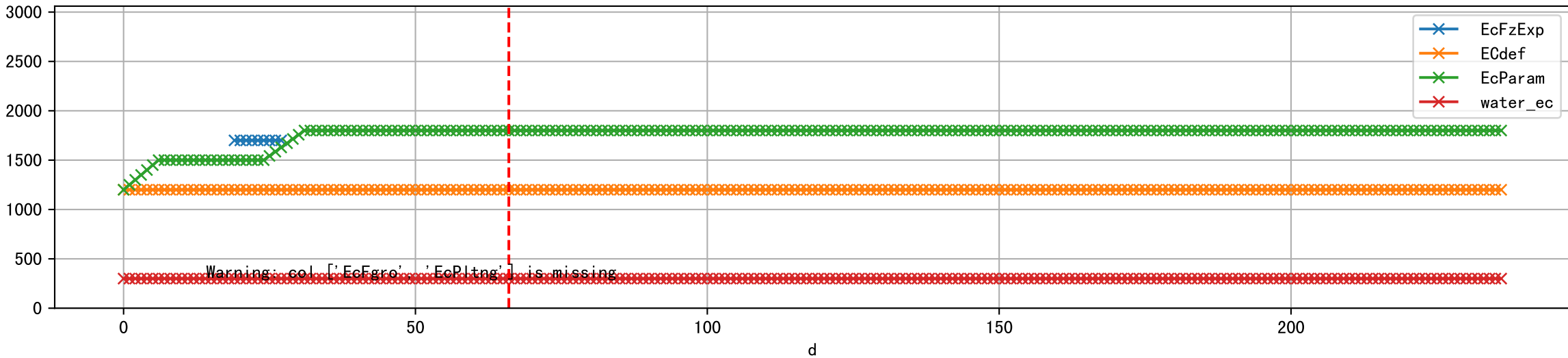


FgArea: [' 1']
NJ15 L1
2025-12-11 (Day 66)

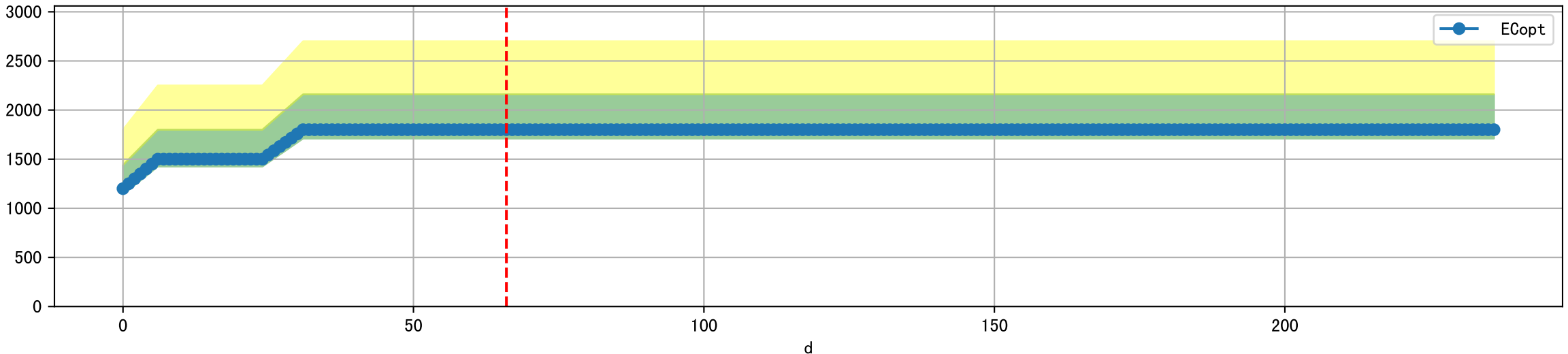




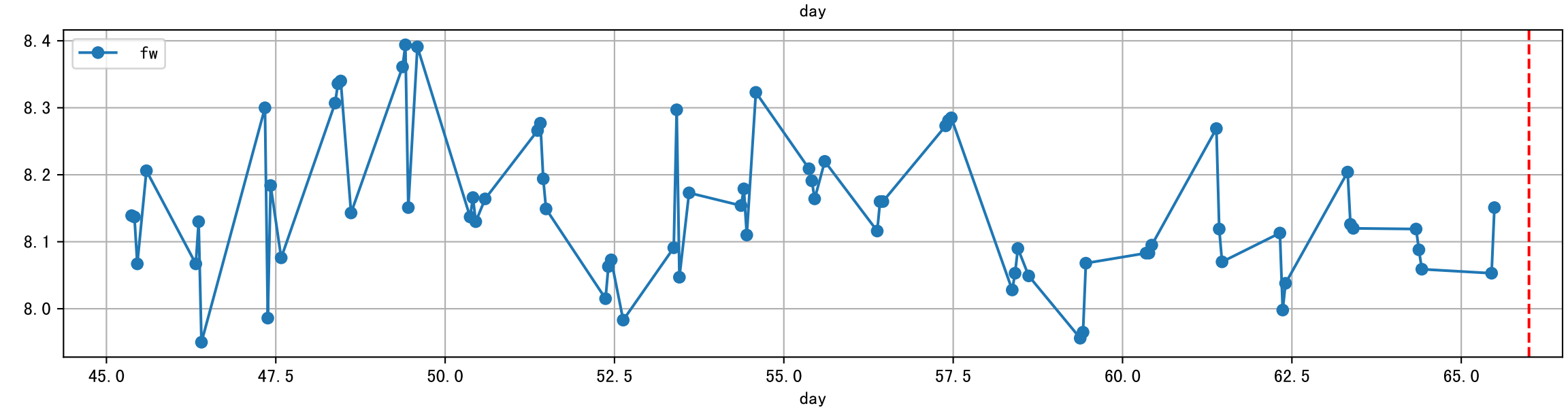
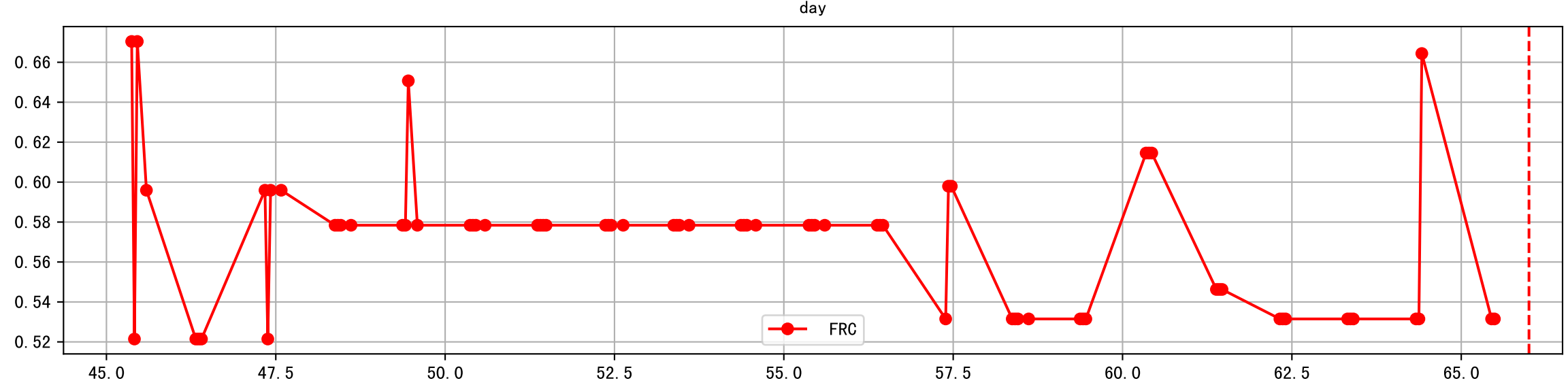
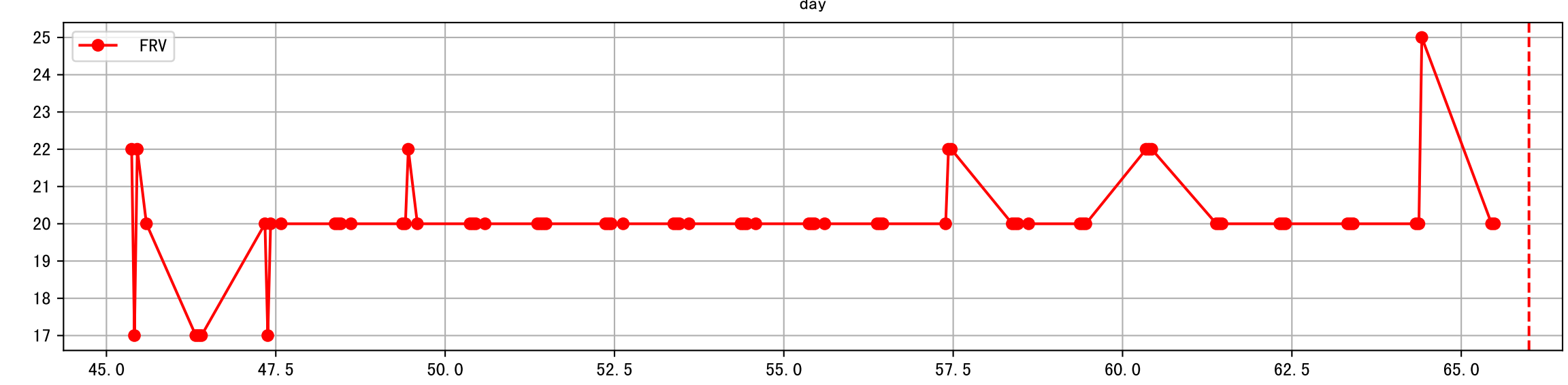
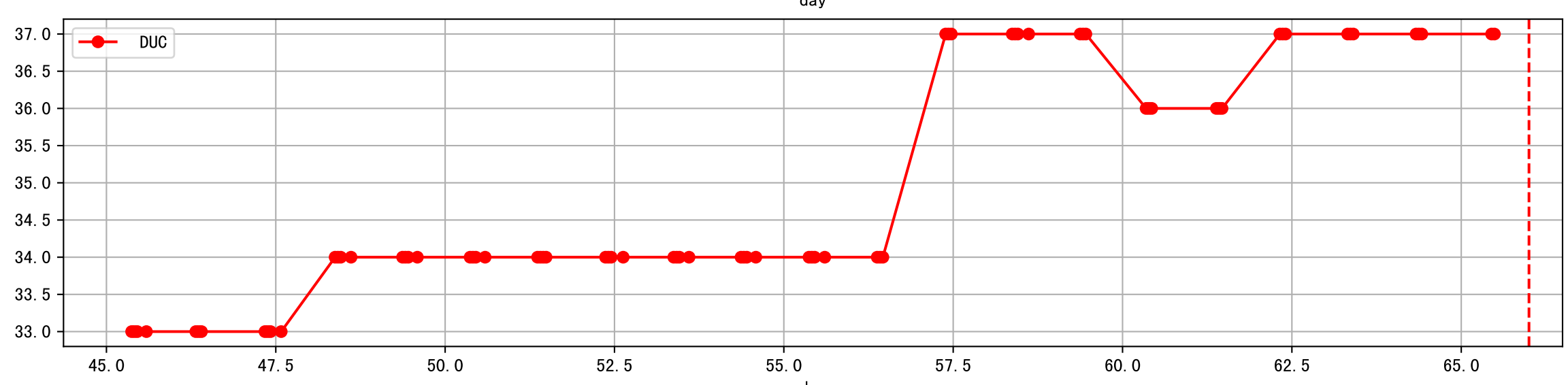
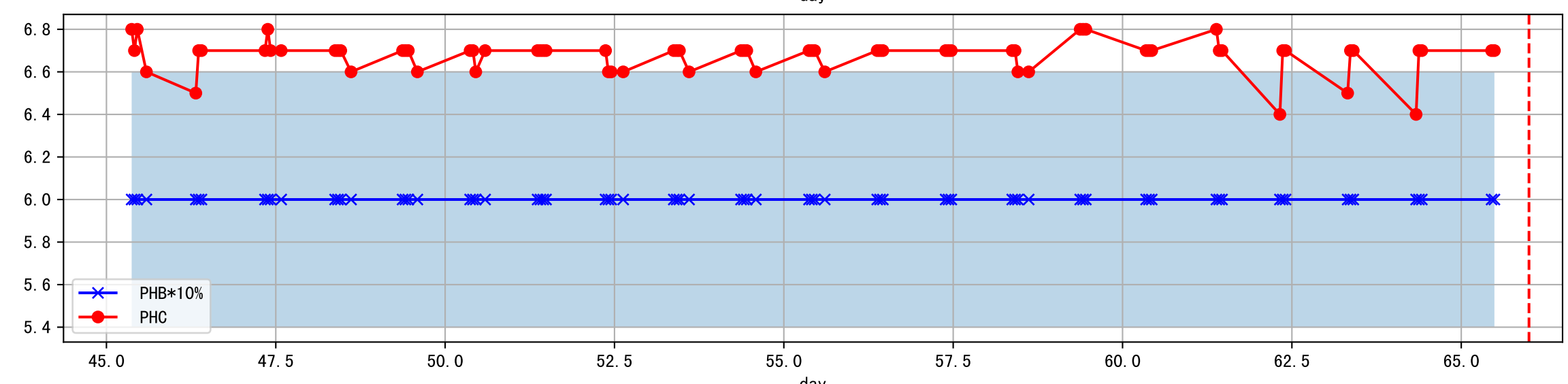
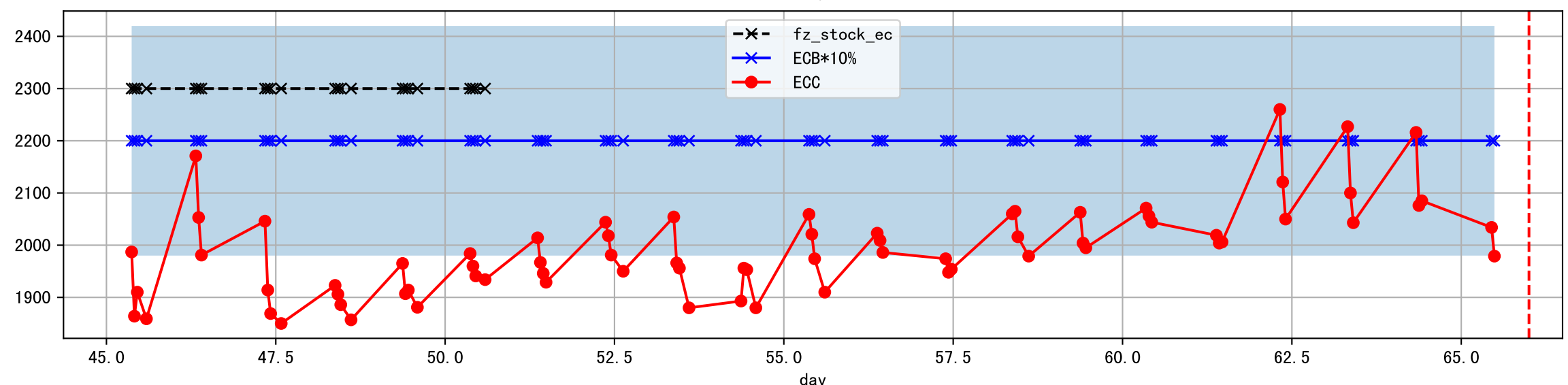
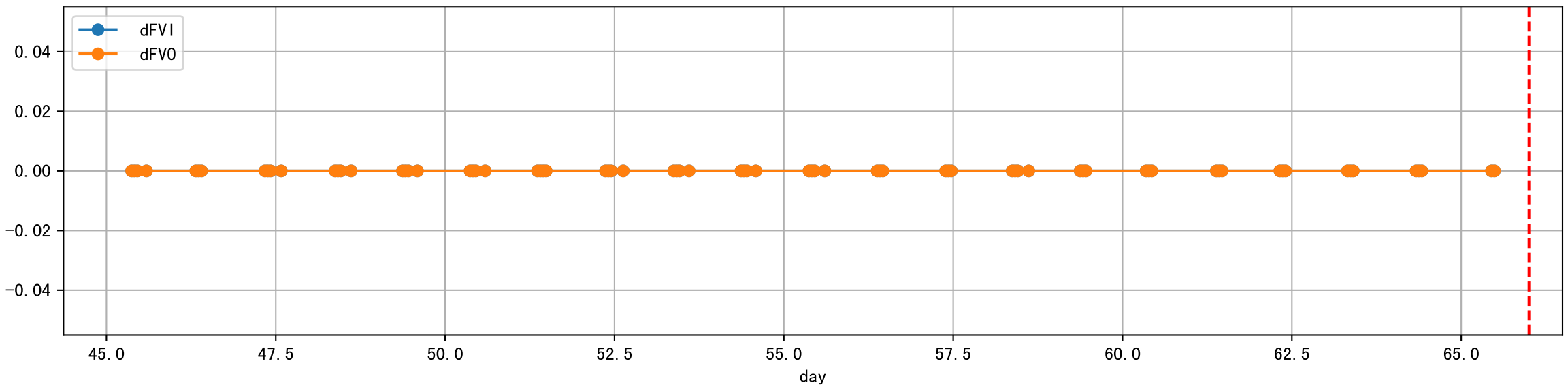
Plot [['EcFgro', 'EcFzExp', 'EcPltng', 'ECdef', 'EcParam', 'water_ec']]

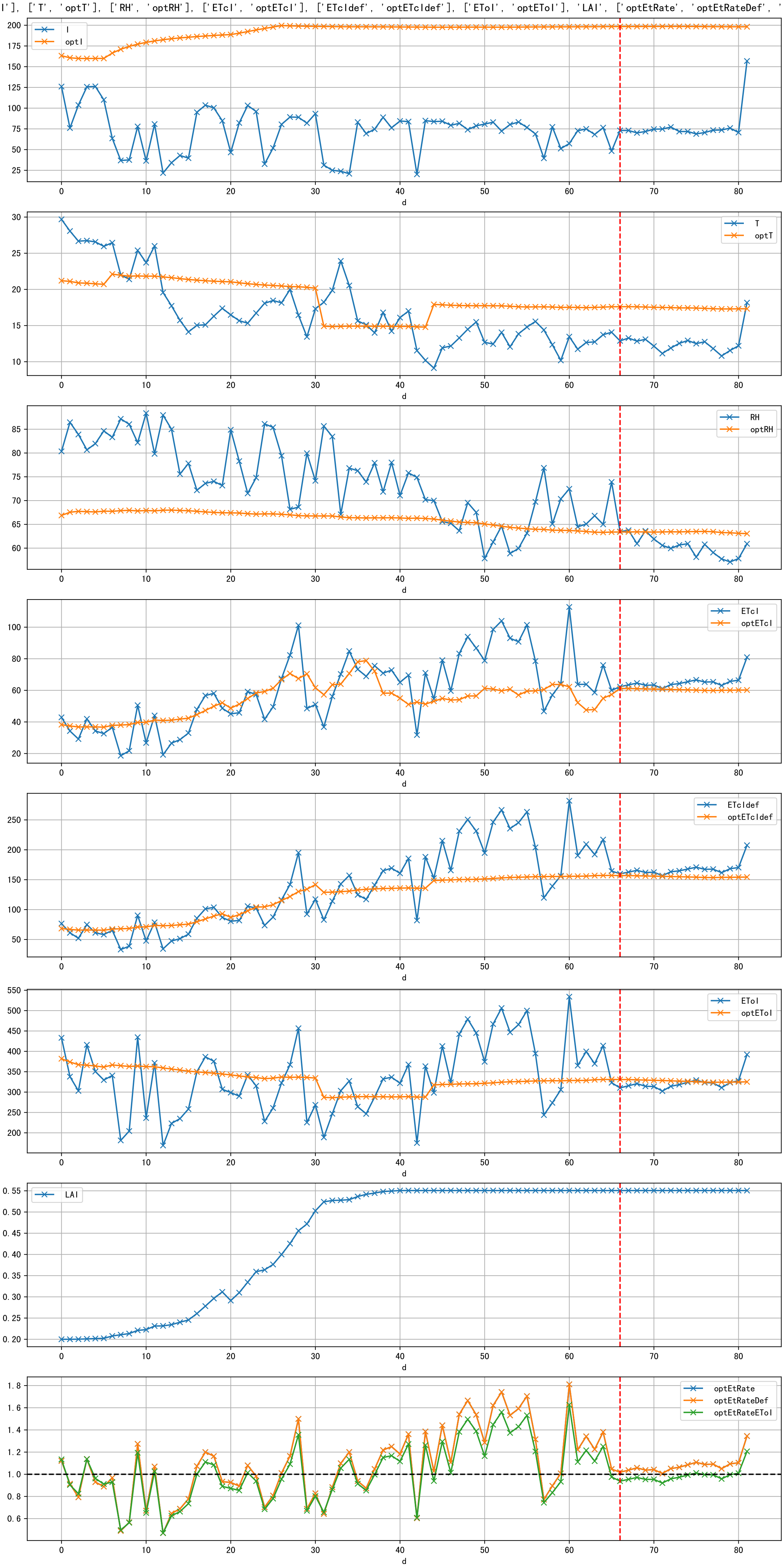


Plot [' ECopt ']

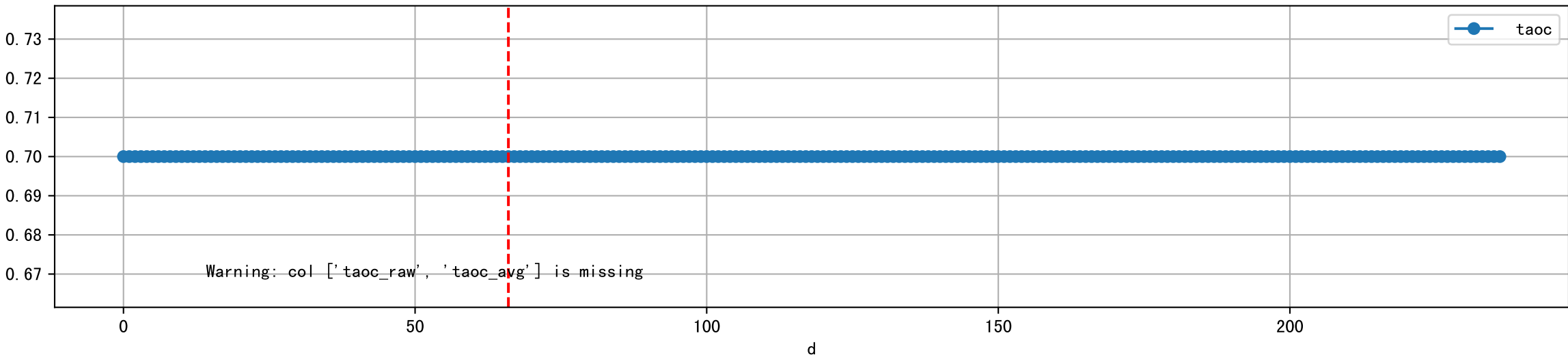


Plot Sensor and FgRec Data

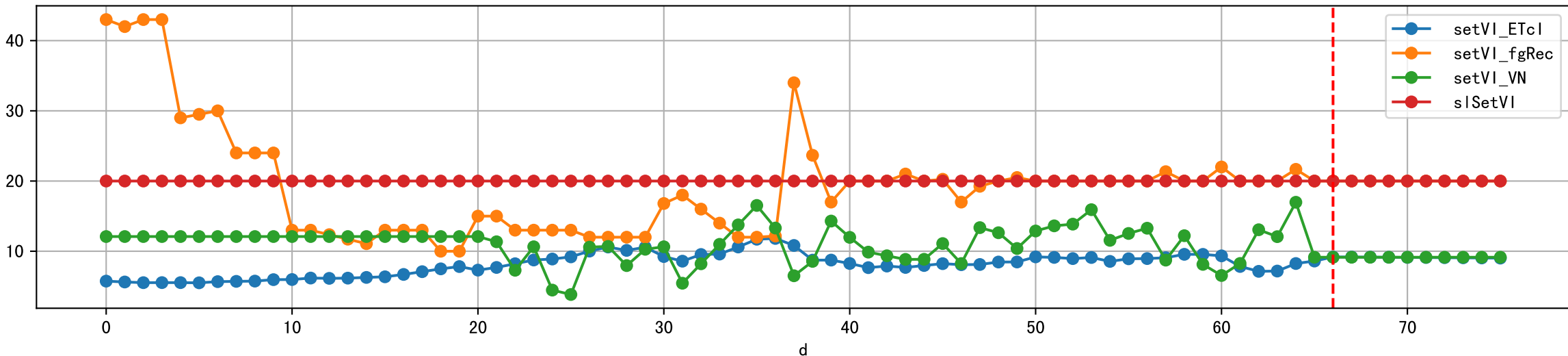




Plot [['taoc', 'taoc_raw:ro', 'taoc_avg:r-']]

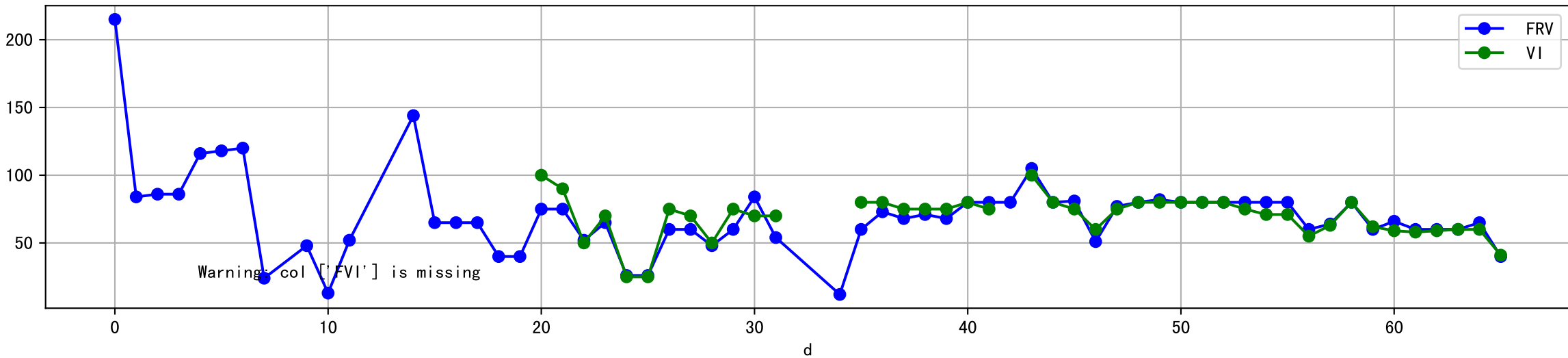


Plot [['setVI_ETcI', 'setVI_fgRec', 'setVI_VN', 'sISetVI']]

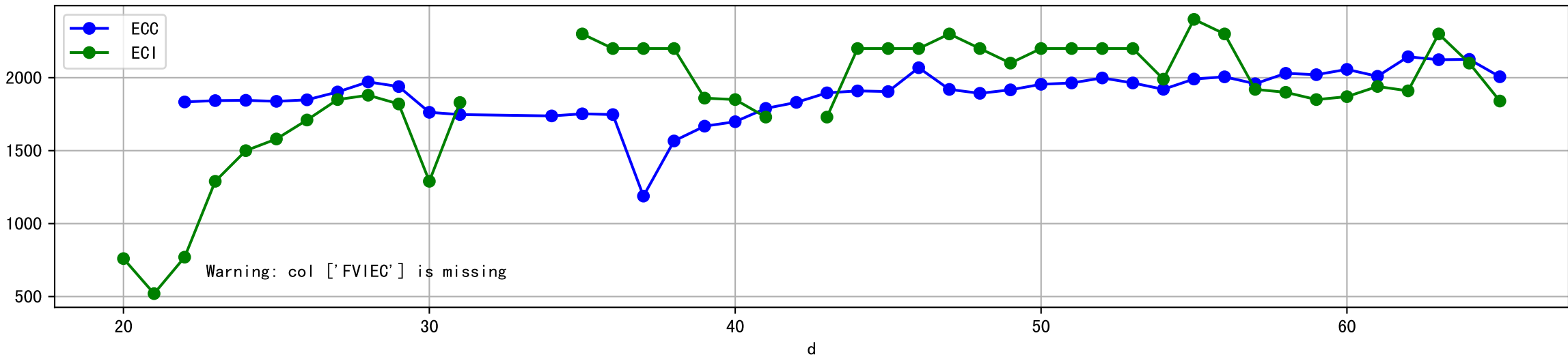




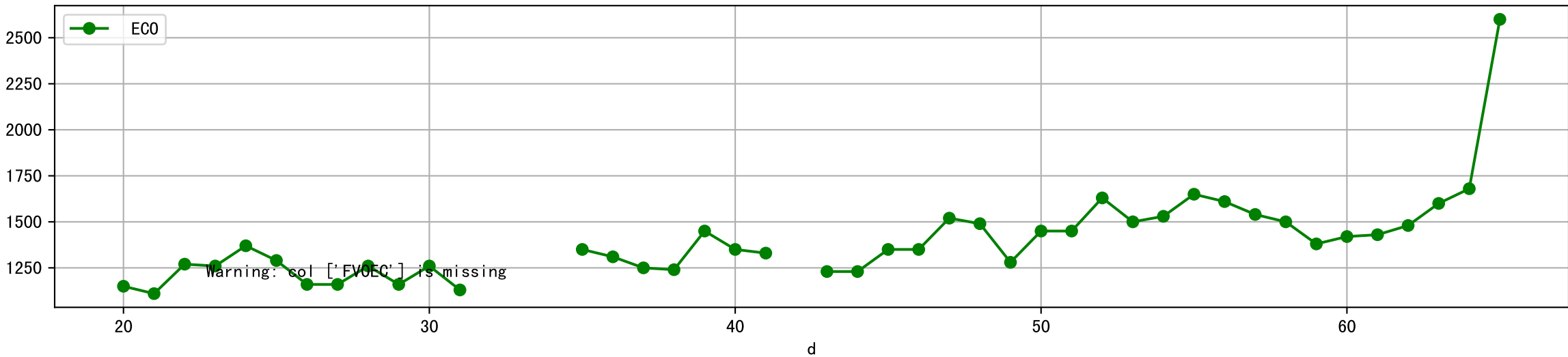
Plot [['FRV:b-o', 'FVI:r-o', 'VI:g-o']]



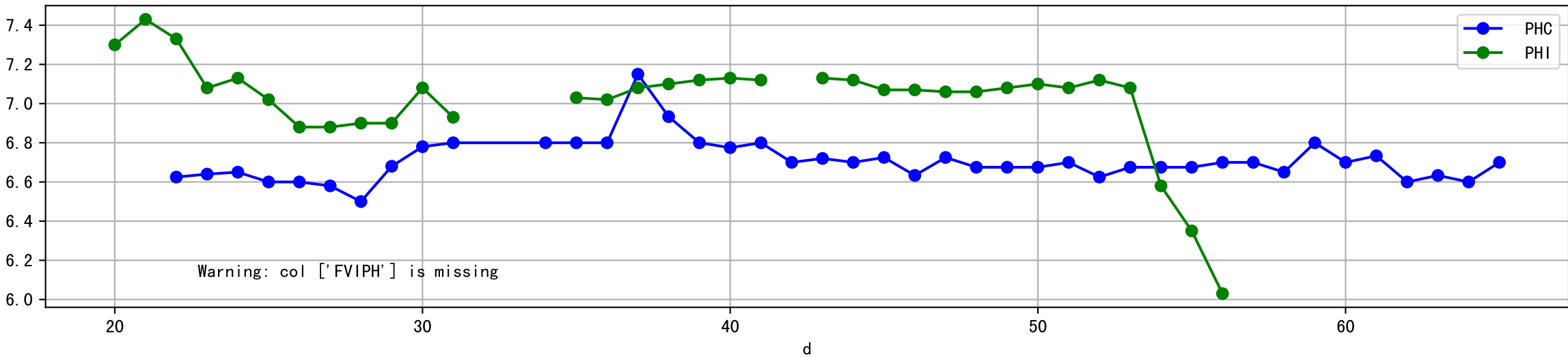
Plot [['ECC:b-o', 'FVIEC:r-o', 'ECI:g-o']]



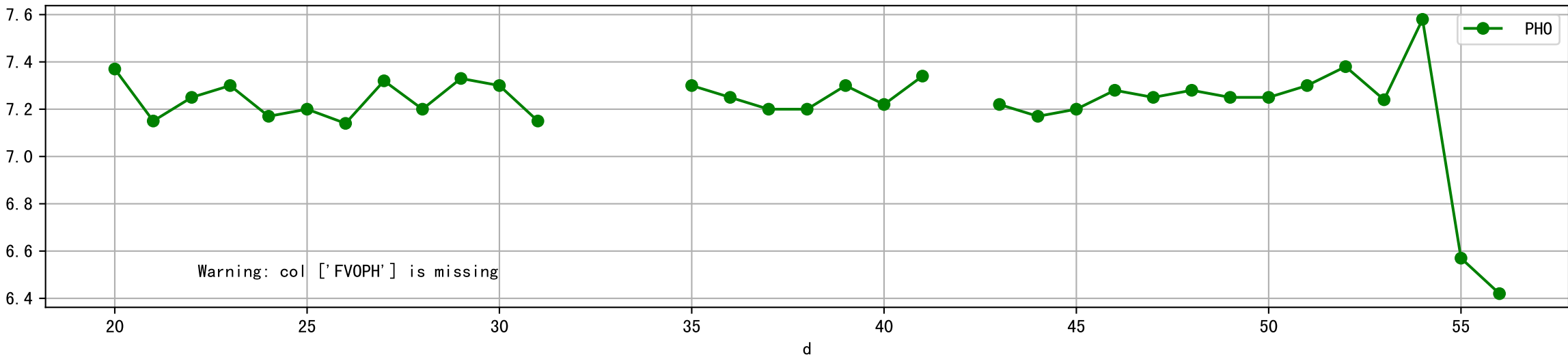
Plot [[' FV0EC:r-o', ' ECO:g-o']]



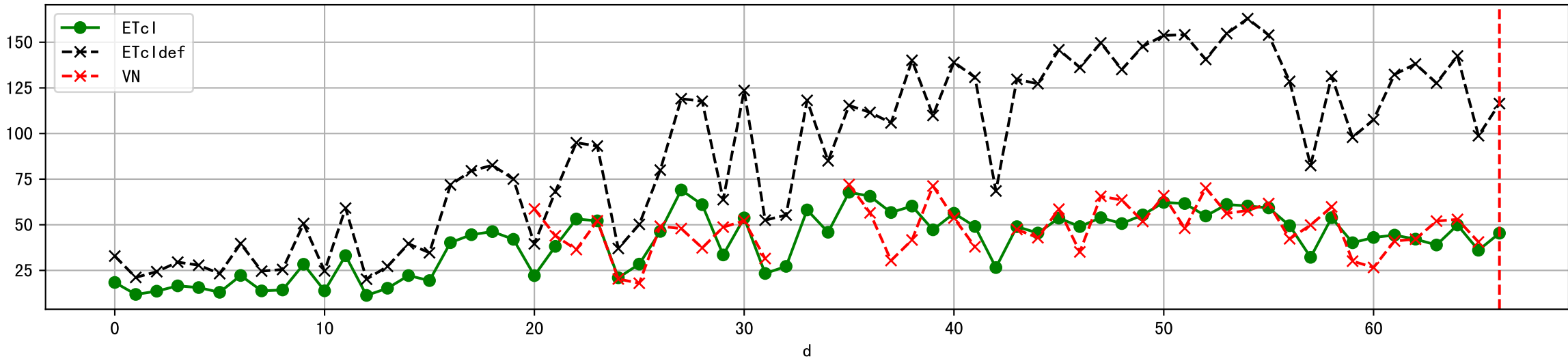
Plot [['PHC:b-o', 'FVIPH:r-o', 'PHI:g-o']]



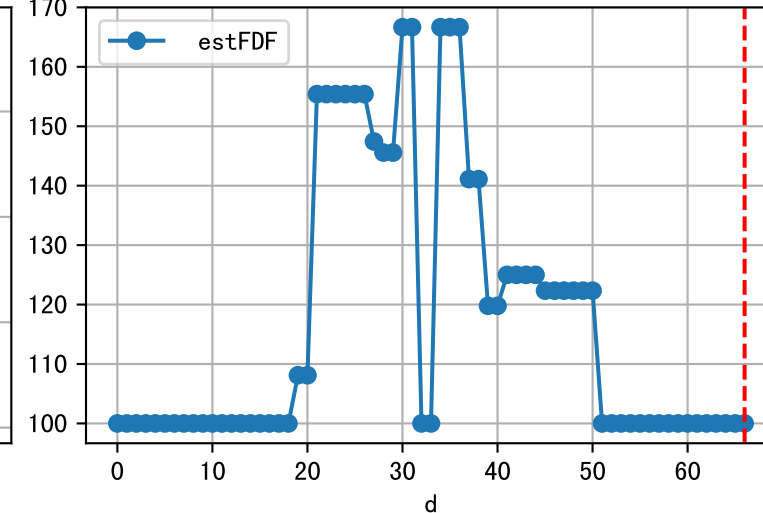
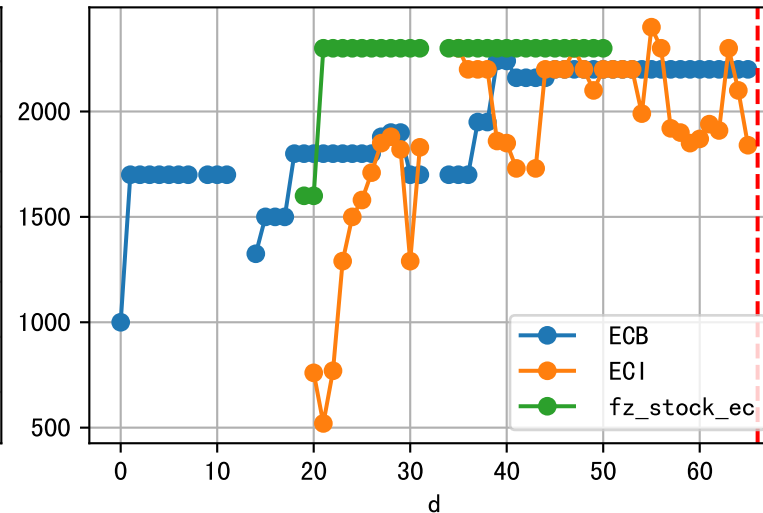
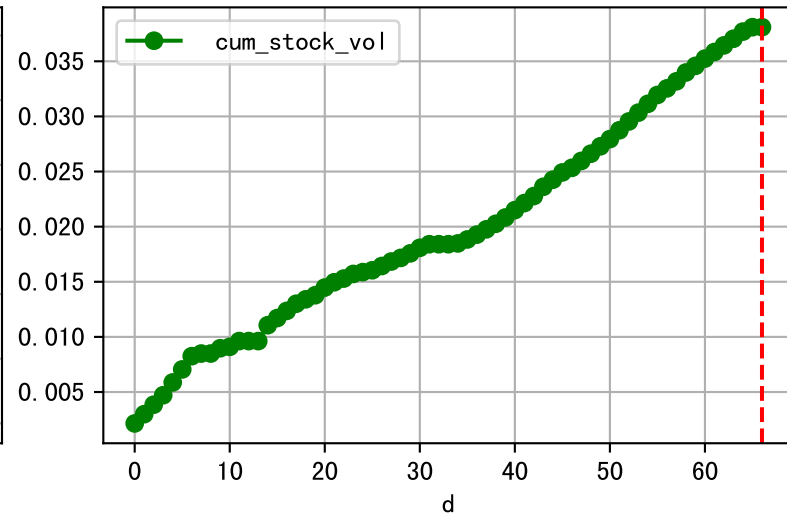
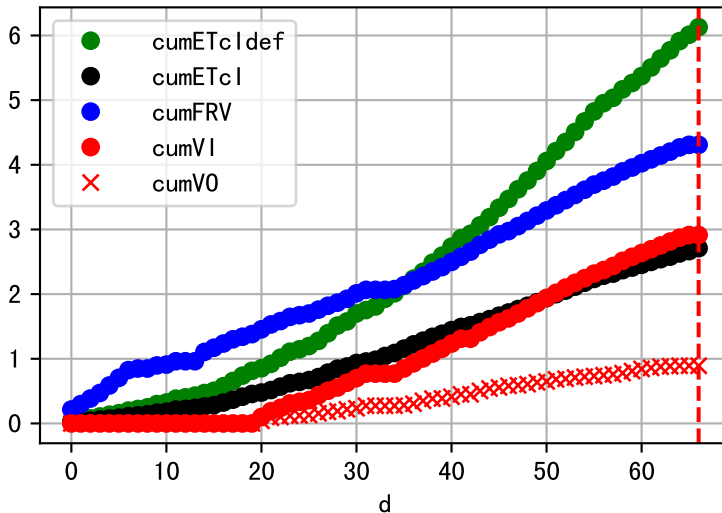
Plot [[' FVOPH:r-o' , ' PHO:g-o']]



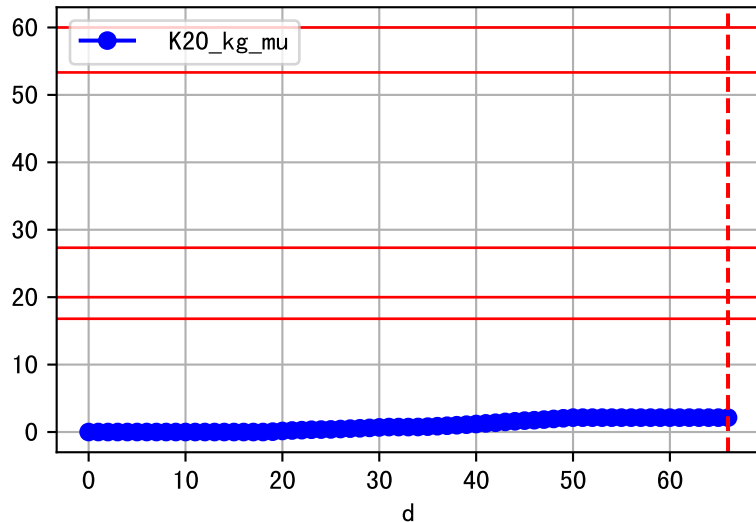
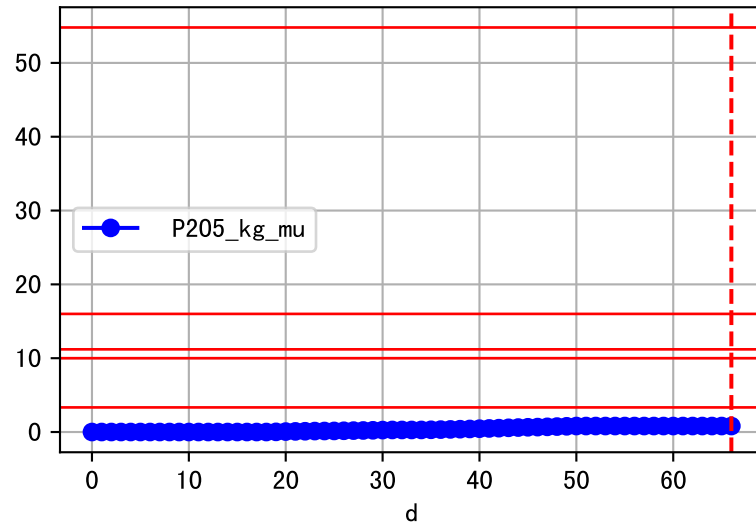
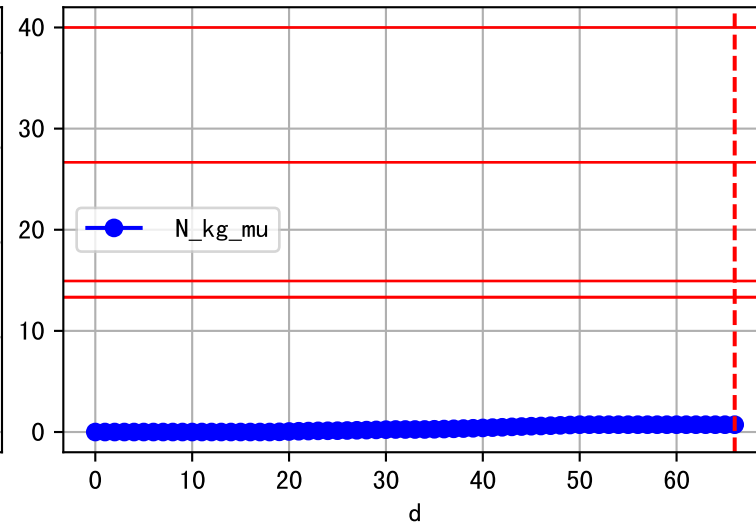
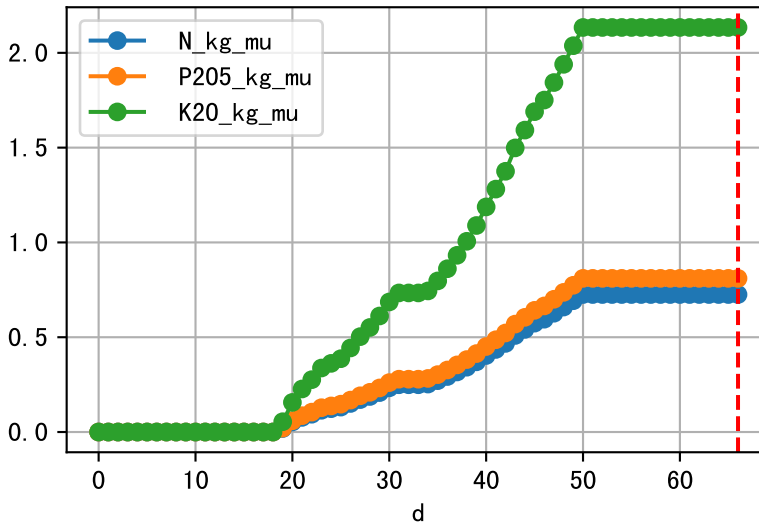
Plot ET/VN



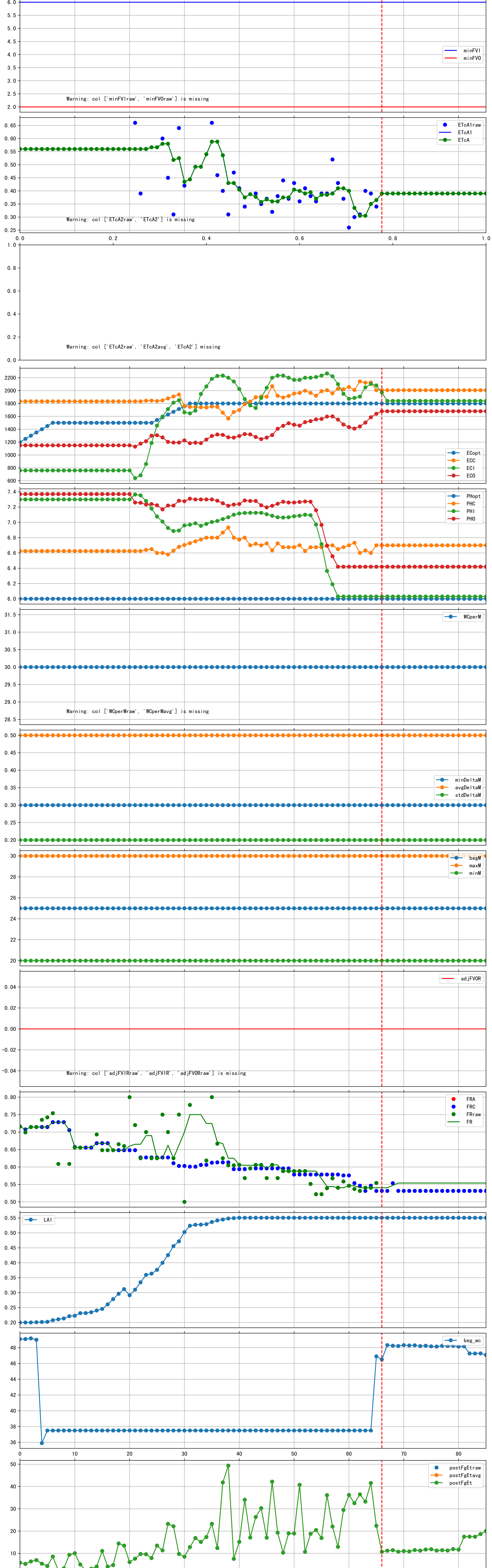
Plot Fv and fertilizer usage



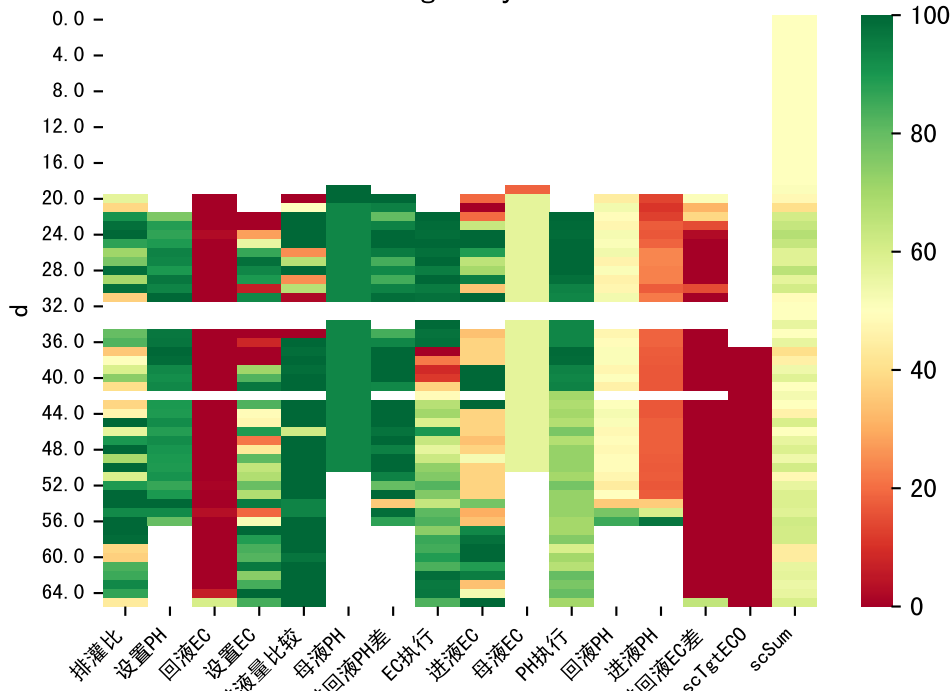
Fertilizer Range Source: kerleyL, kerleyH, UnivFL, TNAI, Haifa

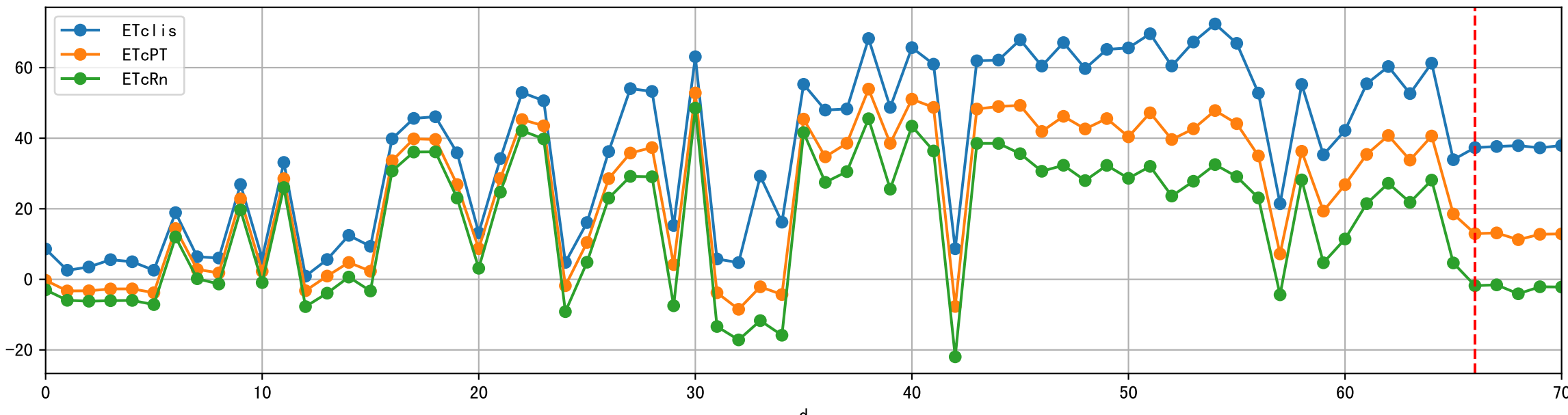
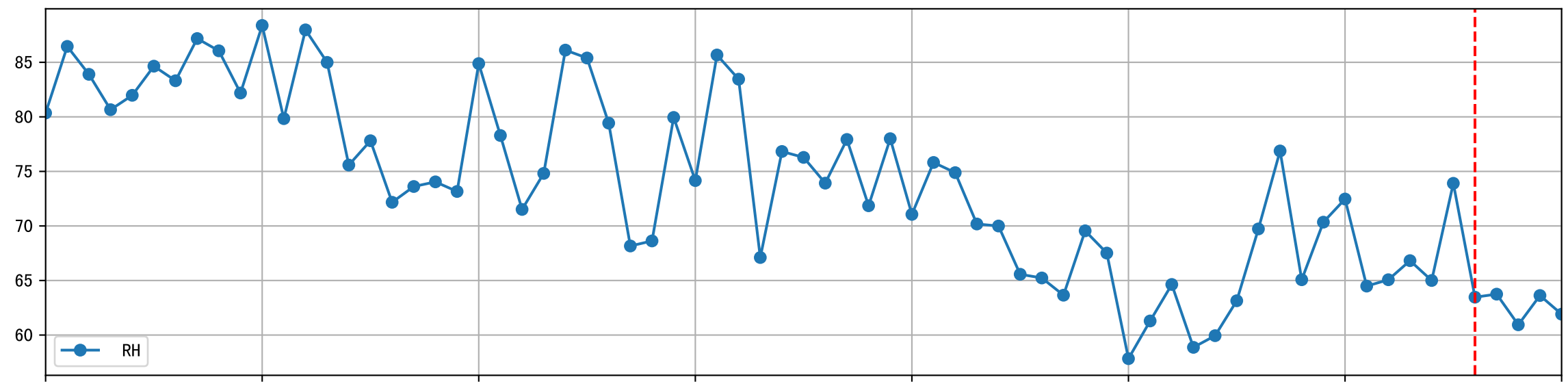
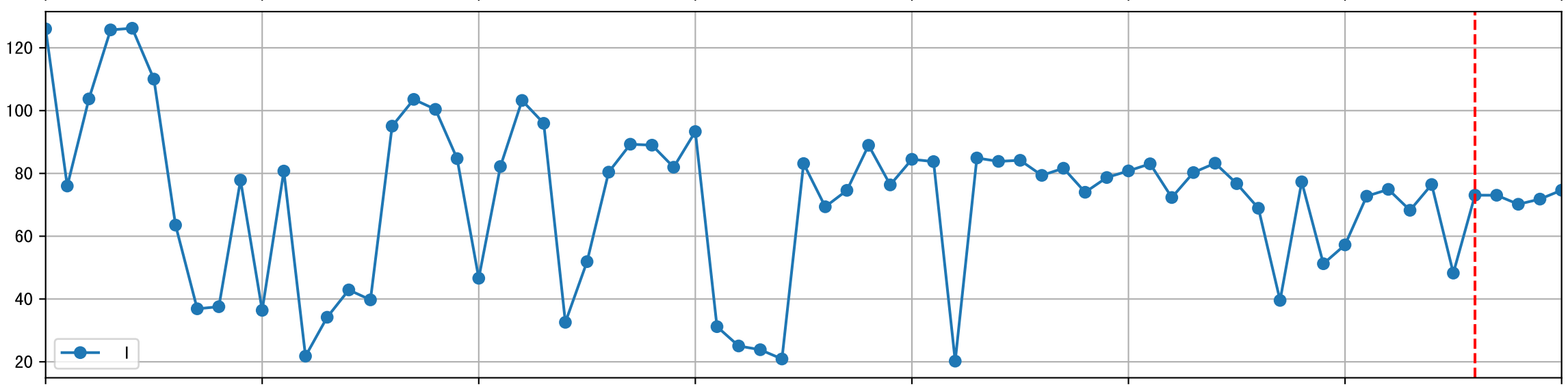
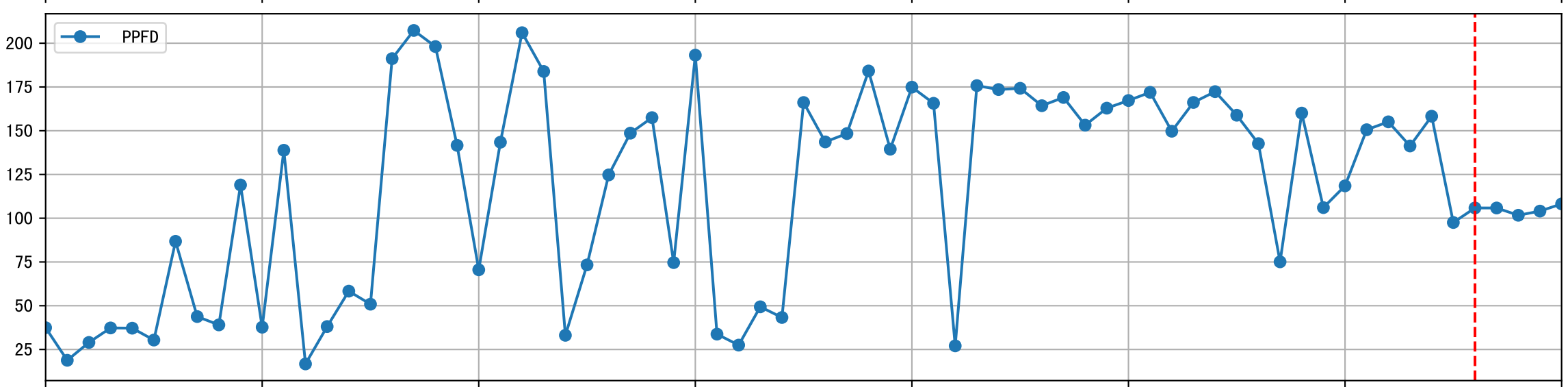
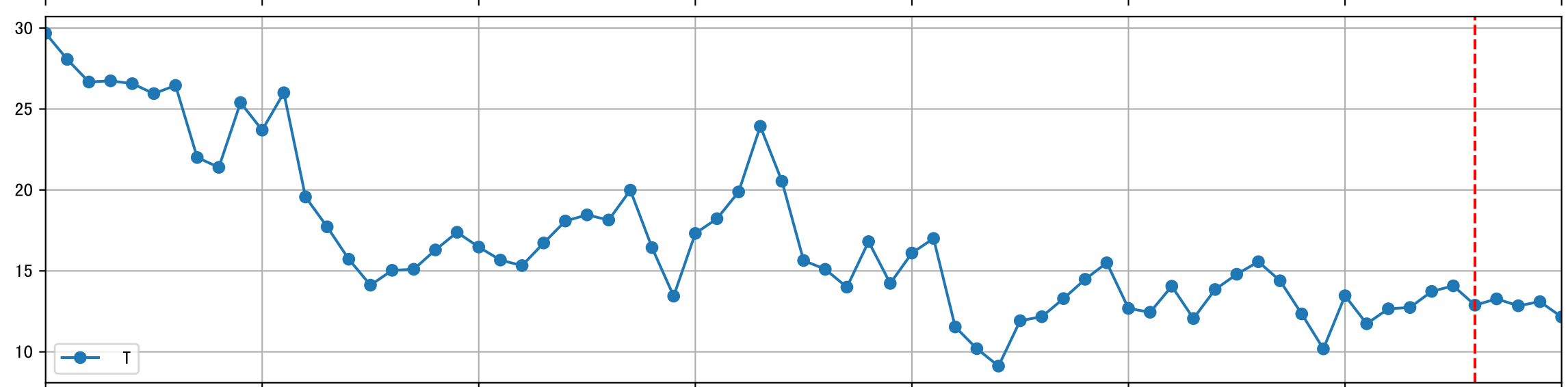
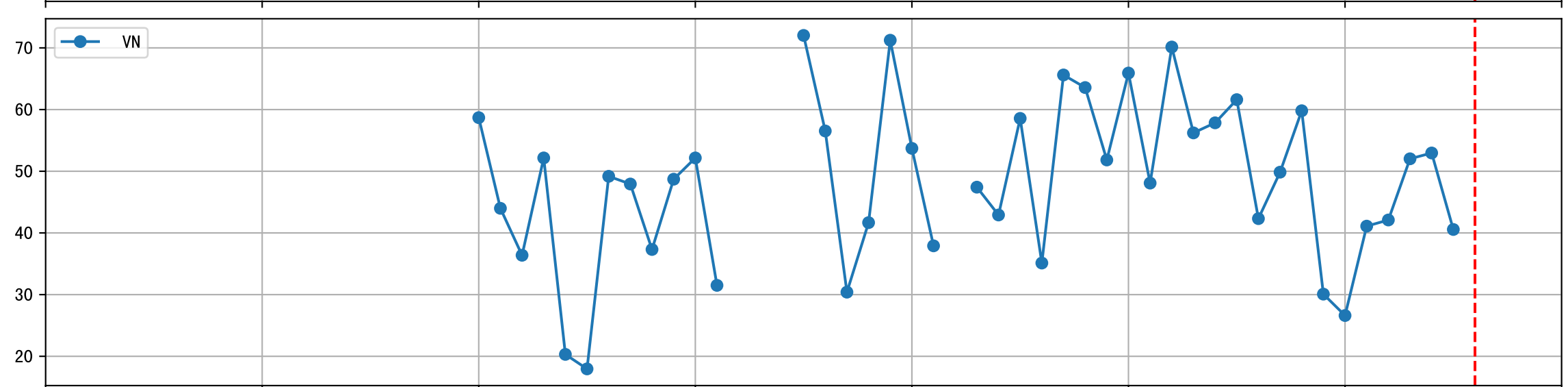
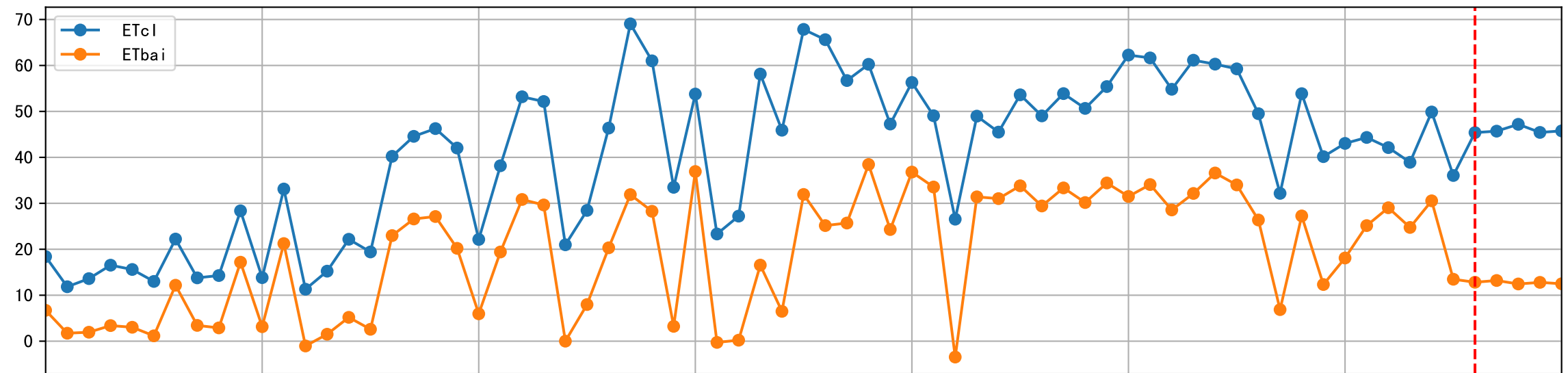


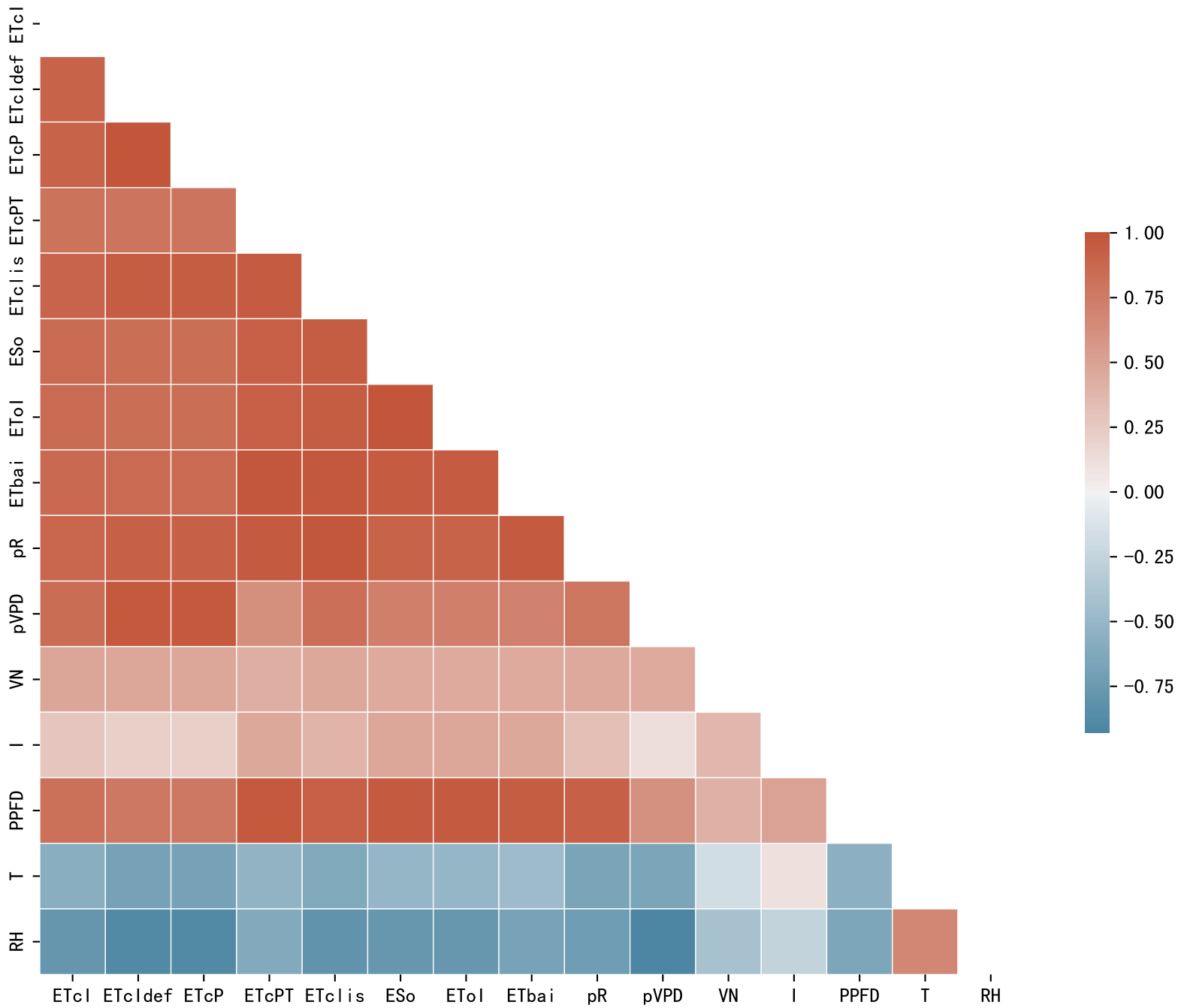
Trend plot for L1A1_1

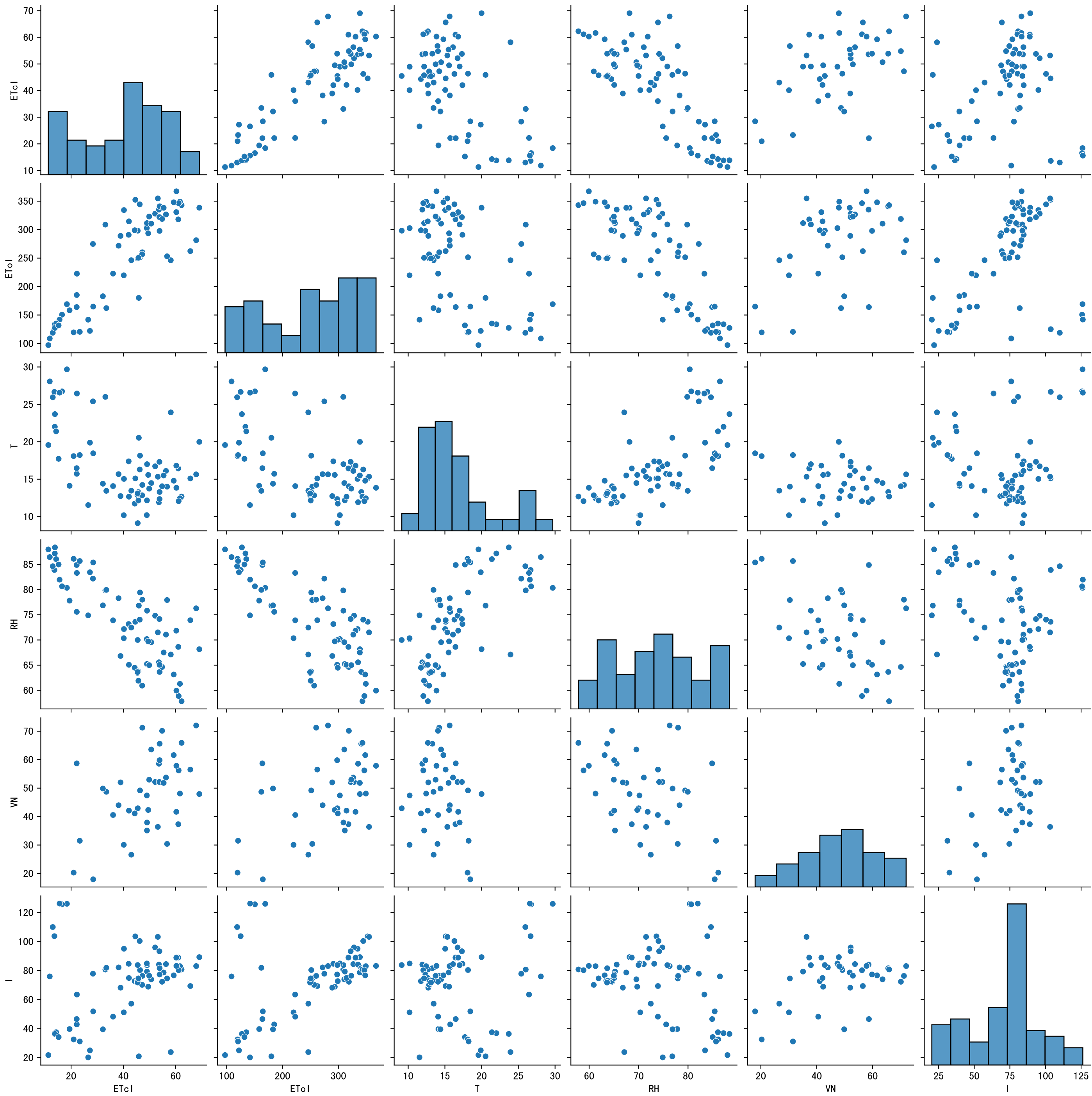


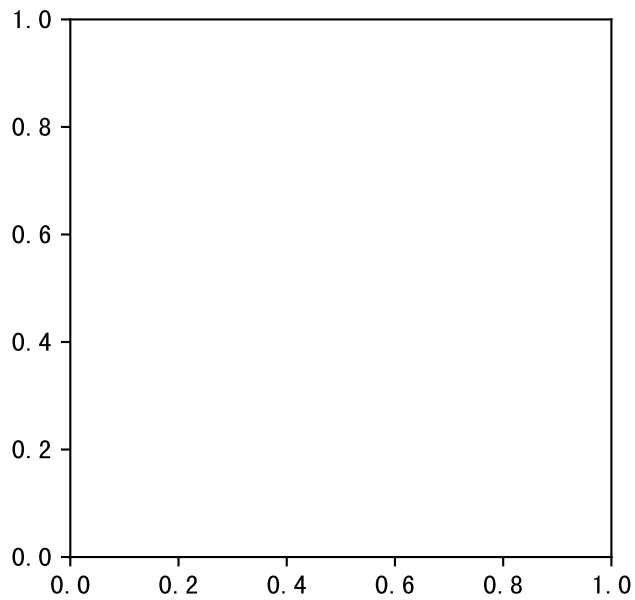
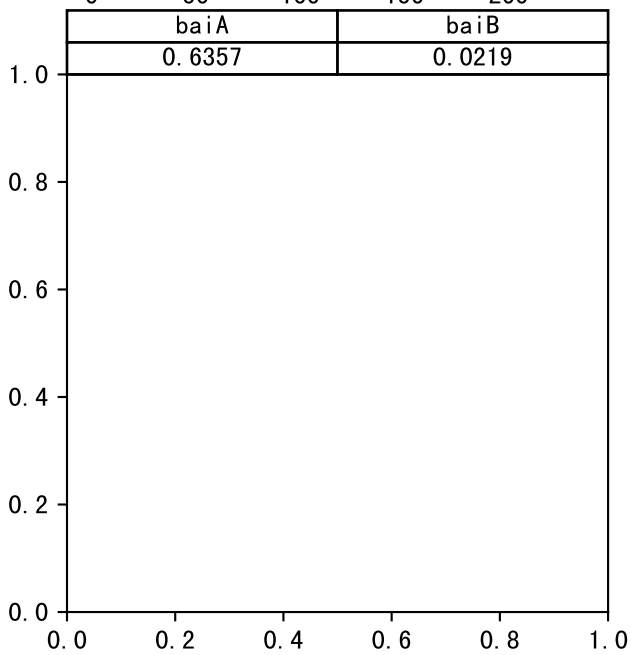
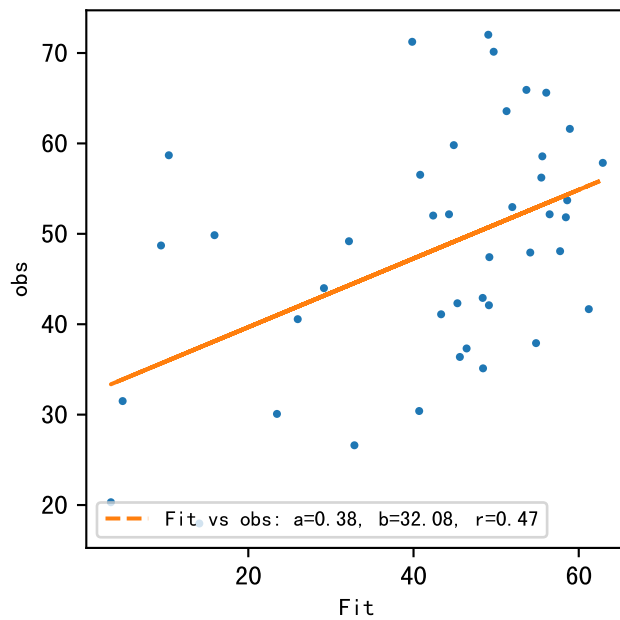
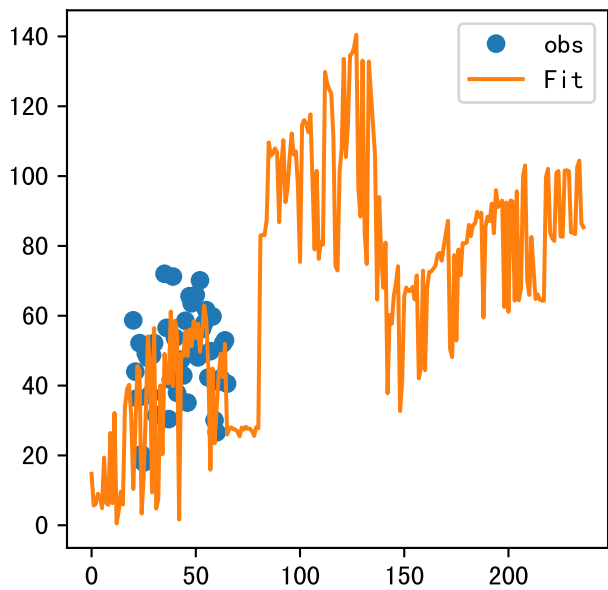
FgDaily





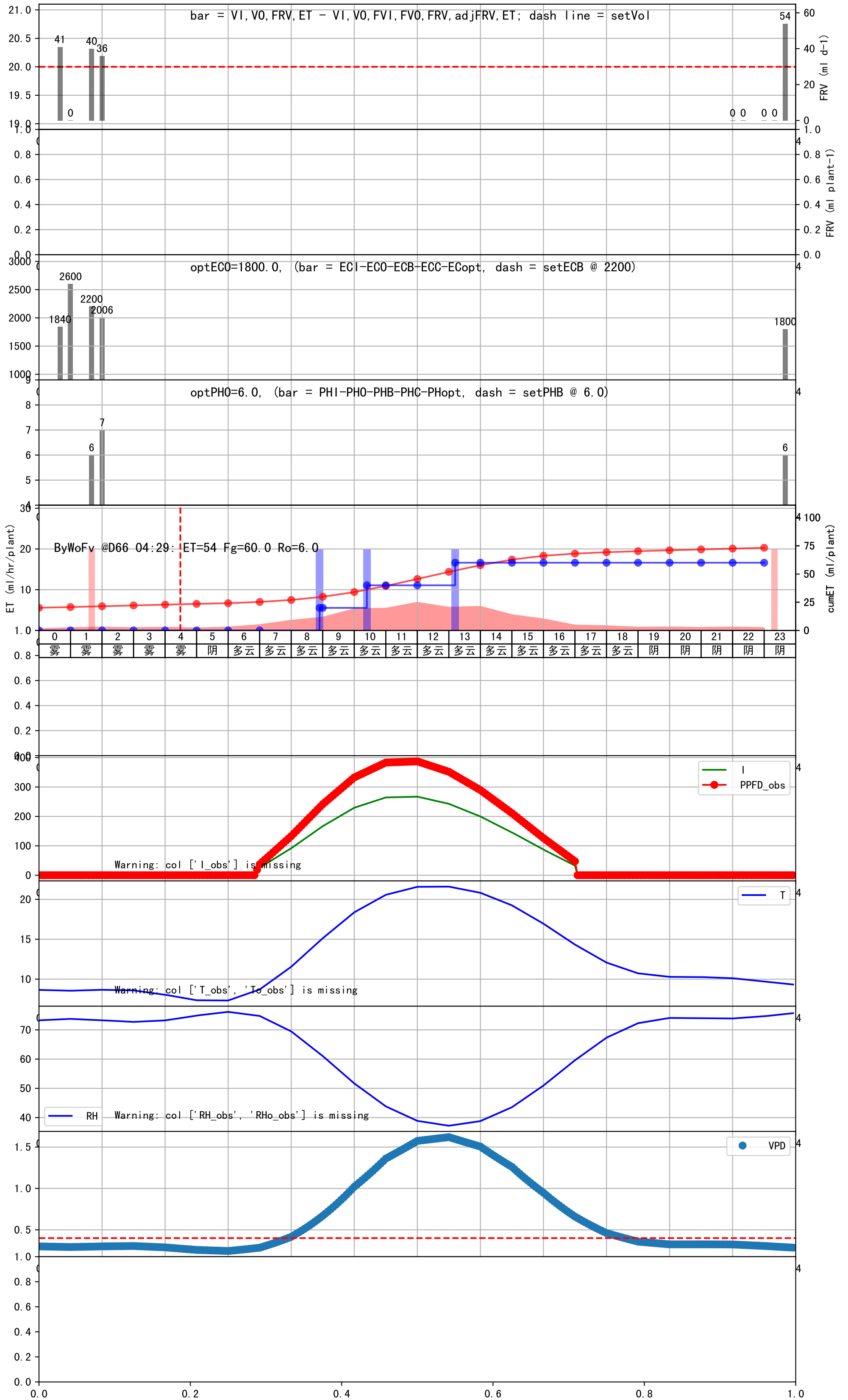


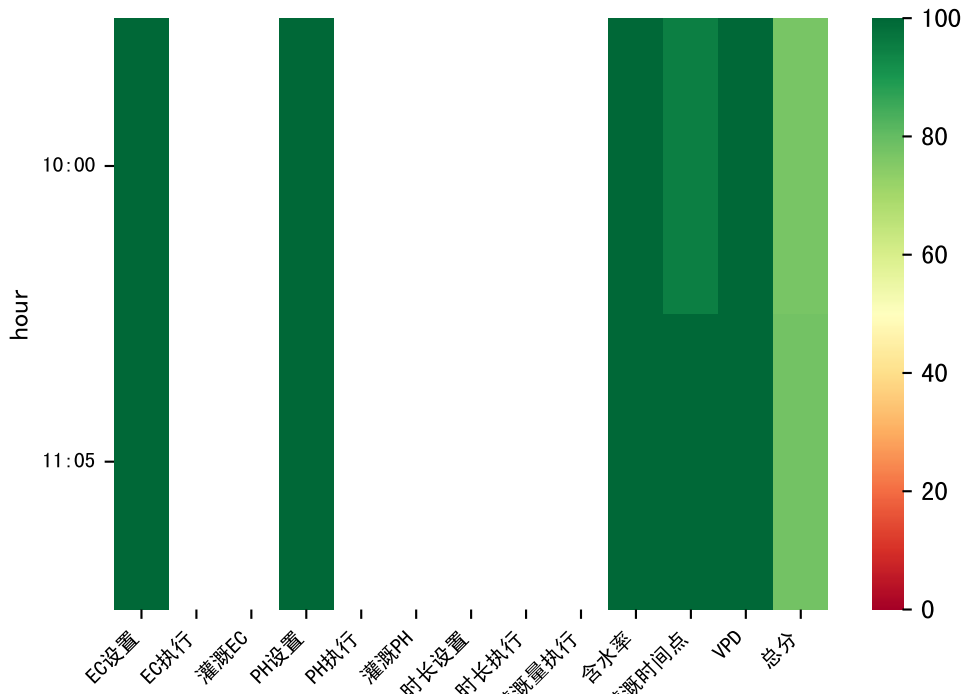




L1A1

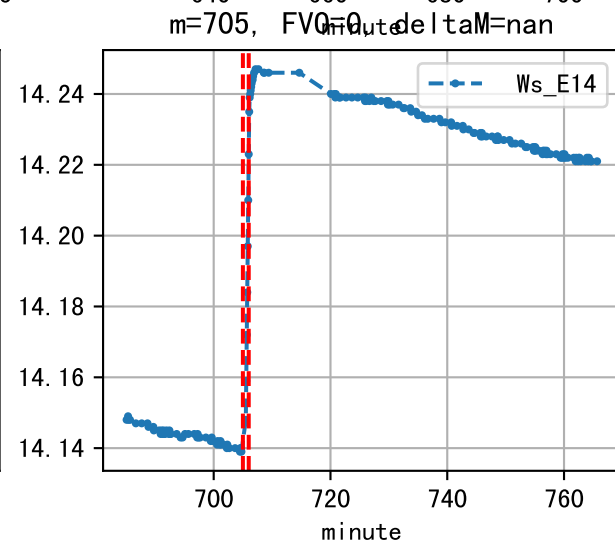
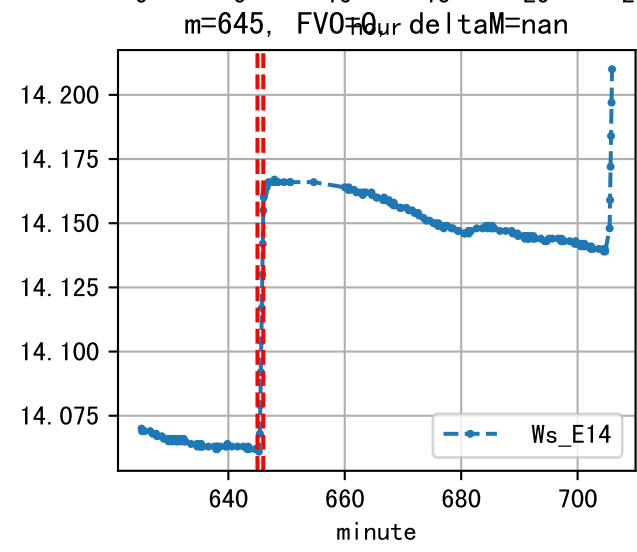
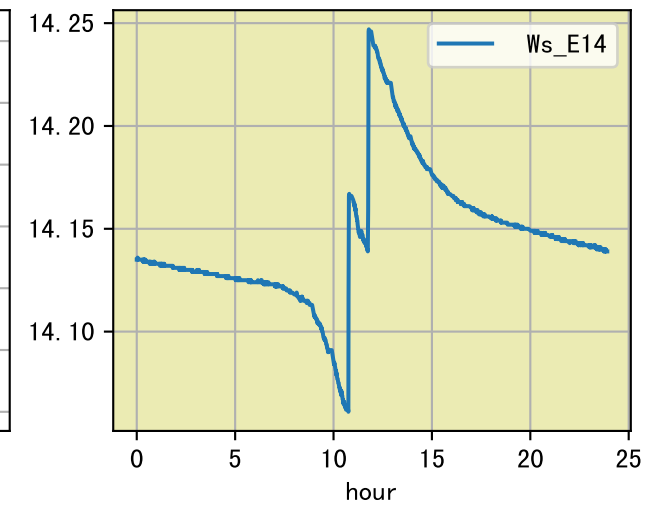
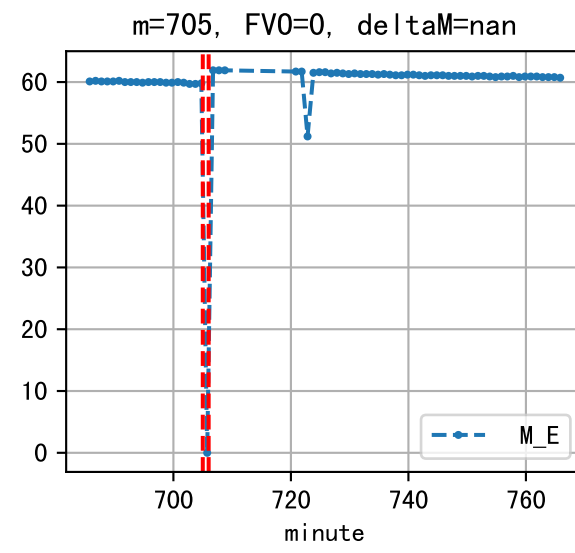
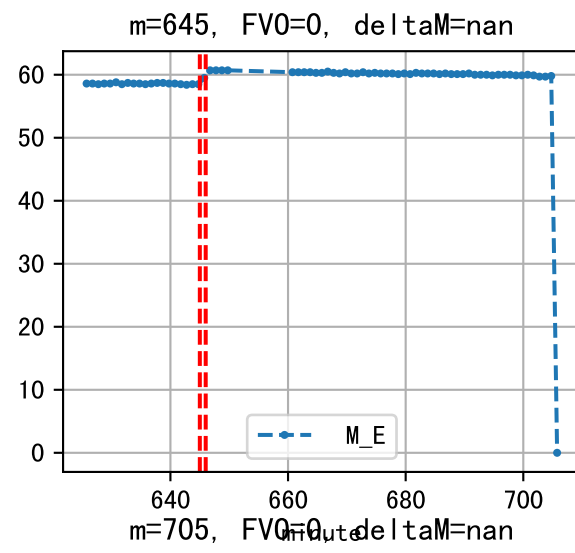
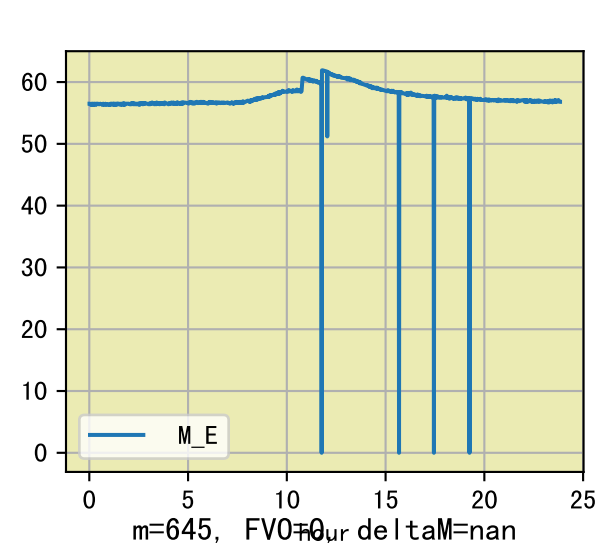
时间	灌溉时长(秒)	灌溉量(毫升/株)	灌溉总量(方/次)	天气	注释
08:55	37	20.0	0.081	多云	预期@08:55 自主 (未用传感器)
10:25	37	20.0	0.081	多云	预期@10:25 自主 (未用传感器)
13:10	37	20.0	0.081	多云	预期@13:10 自主 (未用传感器)
总计	111.0 (3次)	60.0			建议进液EC: 2200, PH: 6.0

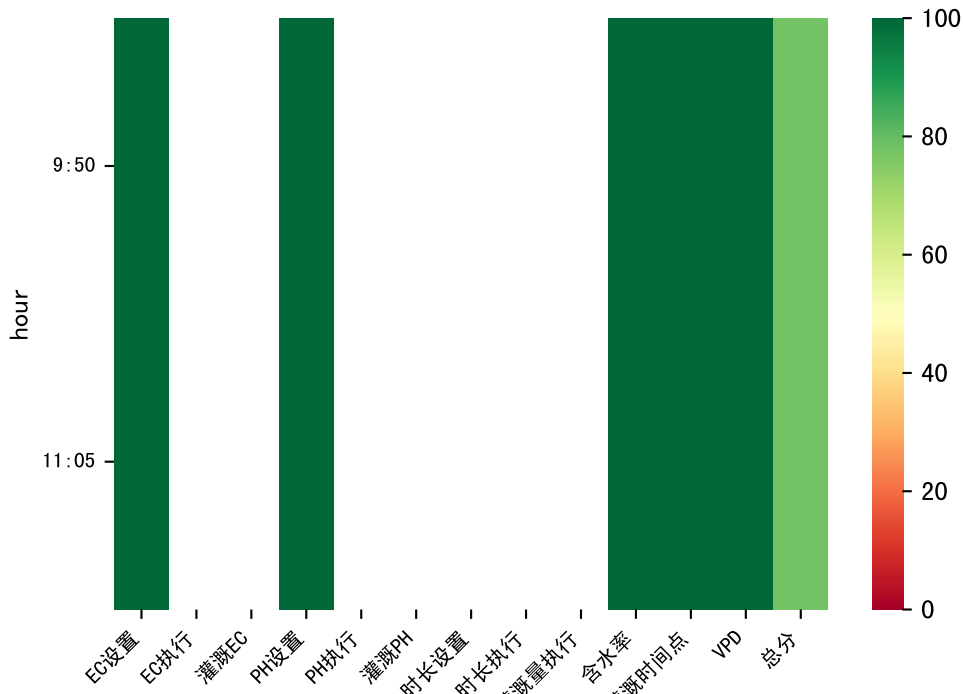




L1A1

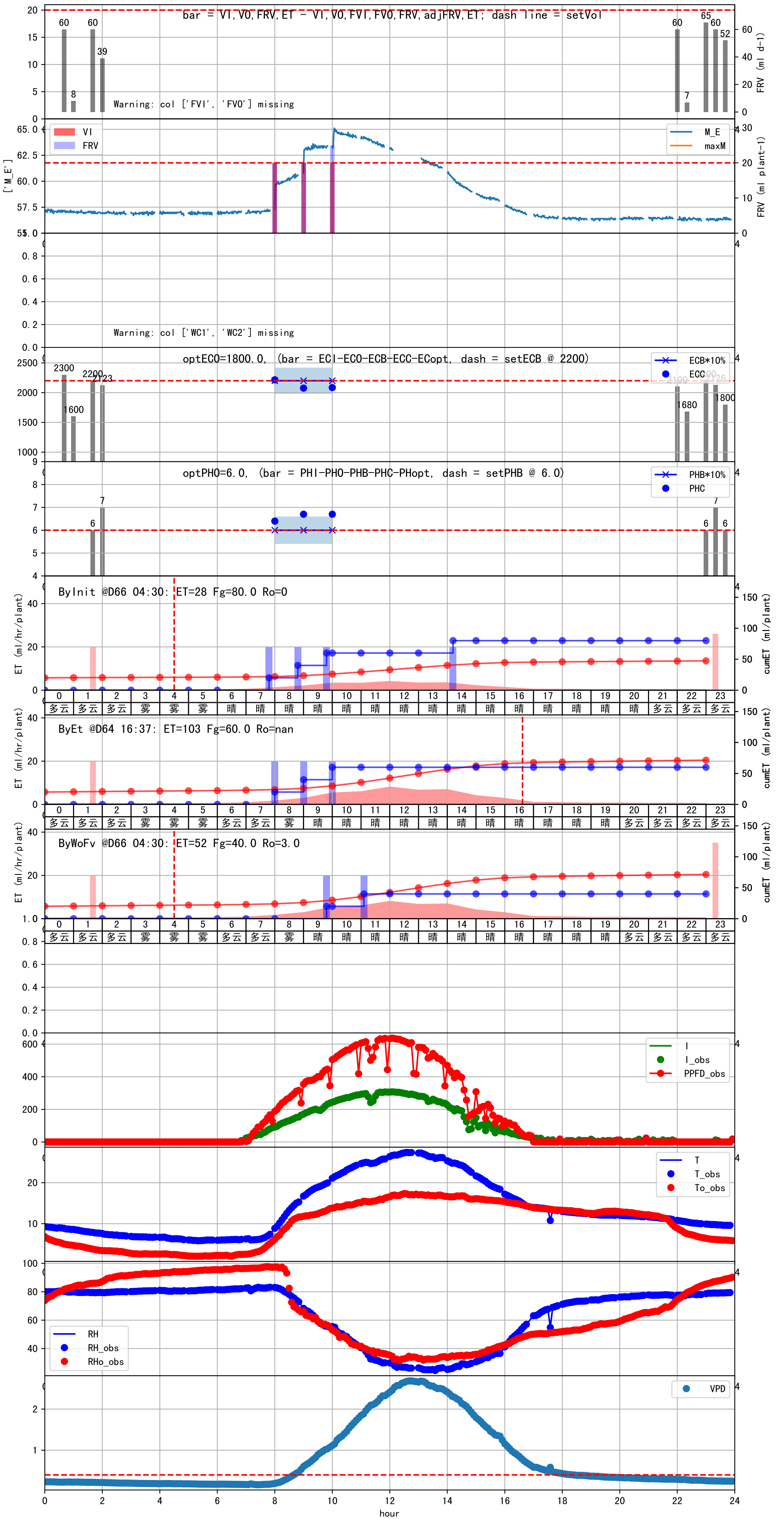
时间	灌溉时长(秒)	灌溉量(毫升/株)	灌溉总量(方/次)	天气	注释
10:00	37	20.0	0.081	雾	假设@10:00 自动 (未用传感器)
11:05	37	20.0	0.081	阴	假设@11:05 自动 (未用传感器)
总计	74.0 (2次)	40.0			建议进液EC: 2200, PH: 6.0

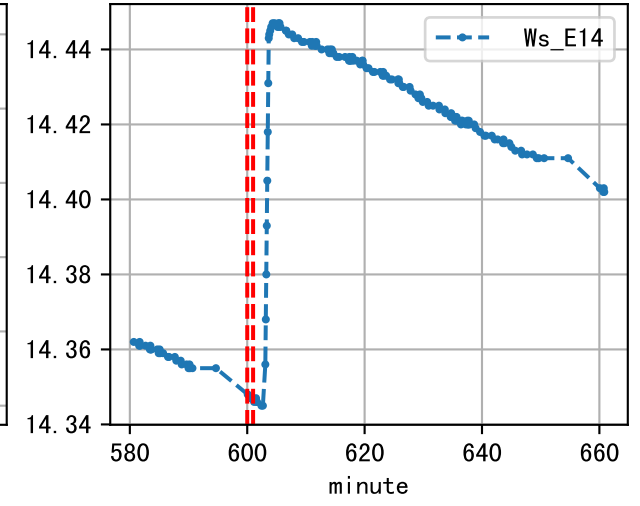
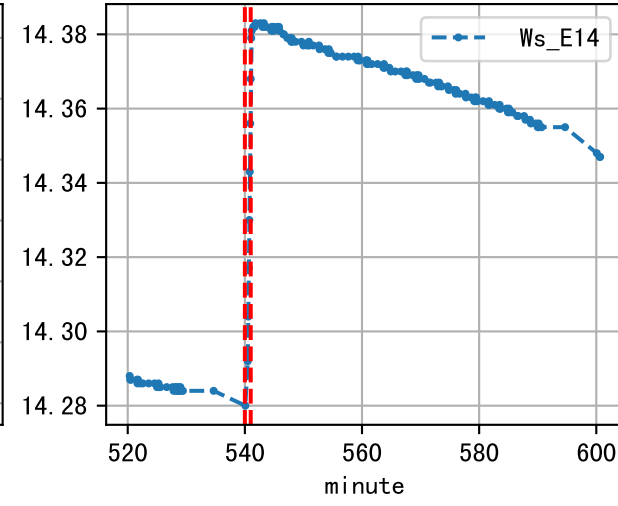
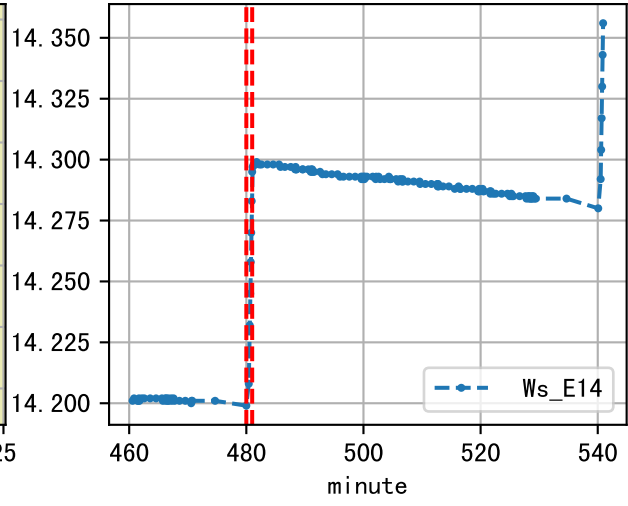
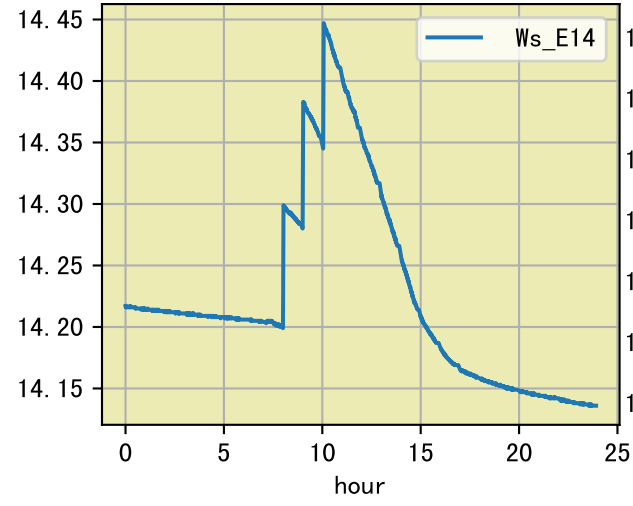
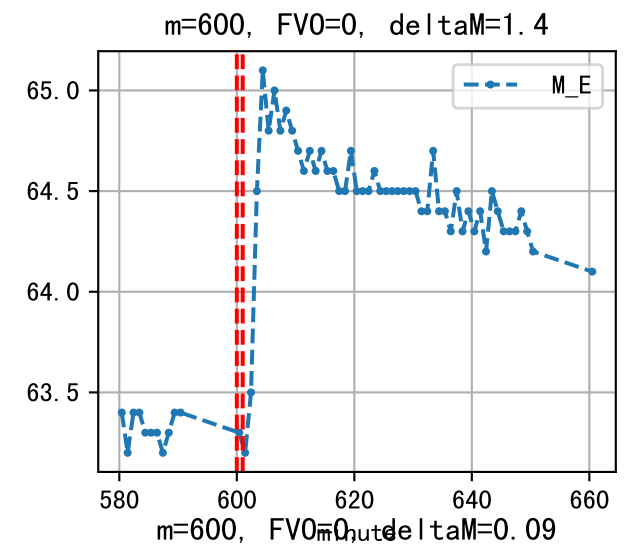
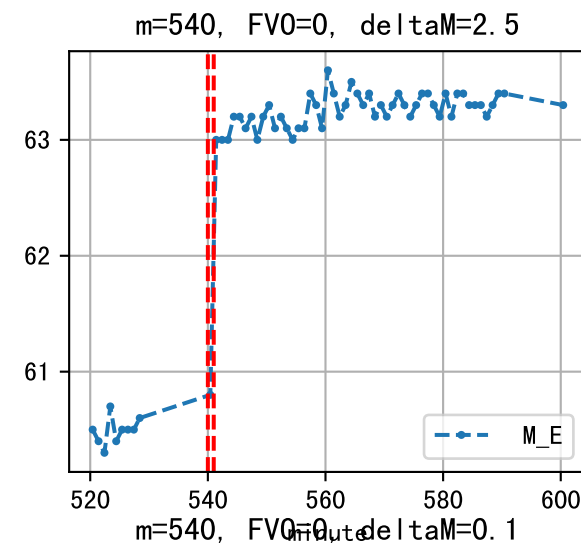
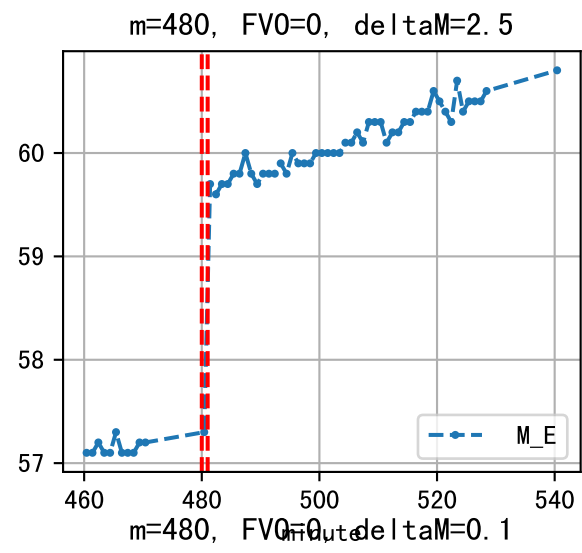
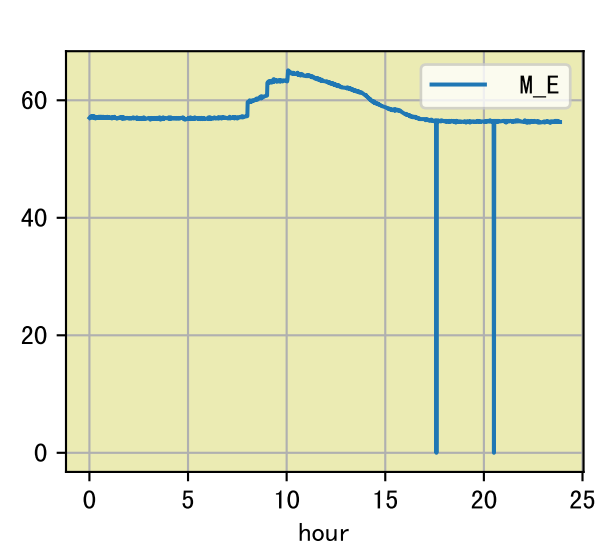




时间	灌溉时长(秒)	灌溉量(毫升/株)	灌溉总量(方/次)	天气	注释
09:50	37	20.0	0.081	晴	假设@09:50 自动 (未用传感器)
11:05	37	20.0	0.081	晴	假设@11:05 自动 (未用传感器)
总计	74.0 (2次)	40.0			建议进液EC: 2200, PH: 6.0

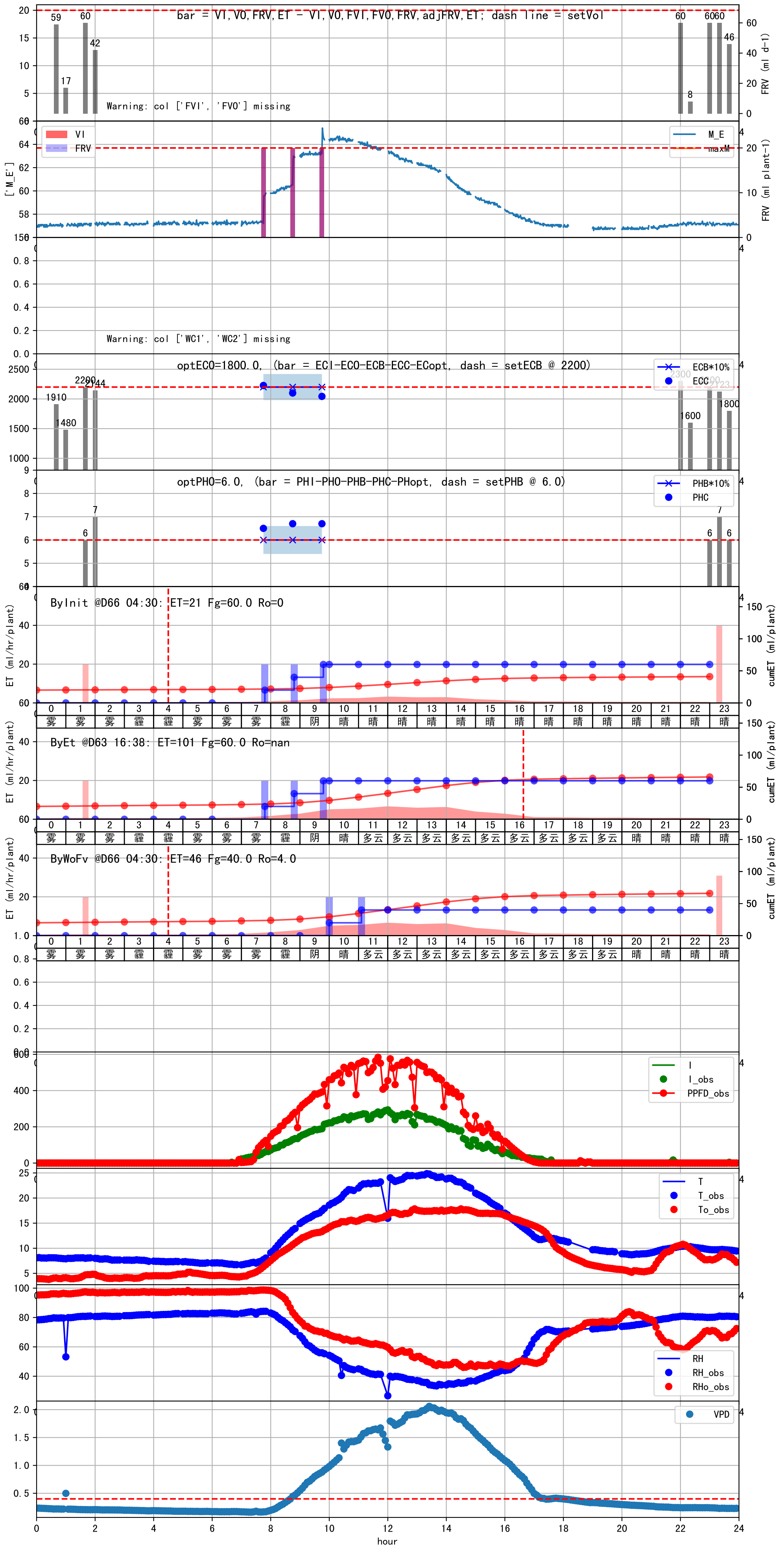
上次灌溉流速比平时大 (0.66 vs 0.53)), 可能有多阀同灌或管道漏水
 施肥机灌溉量与预期值不符 (25.0 : 20.0), 可能水表需要校准
 默认实际灌溉20.0 ml.

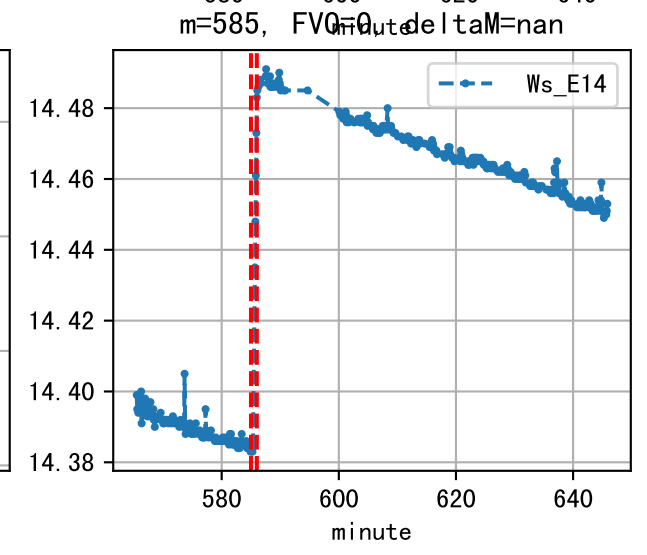
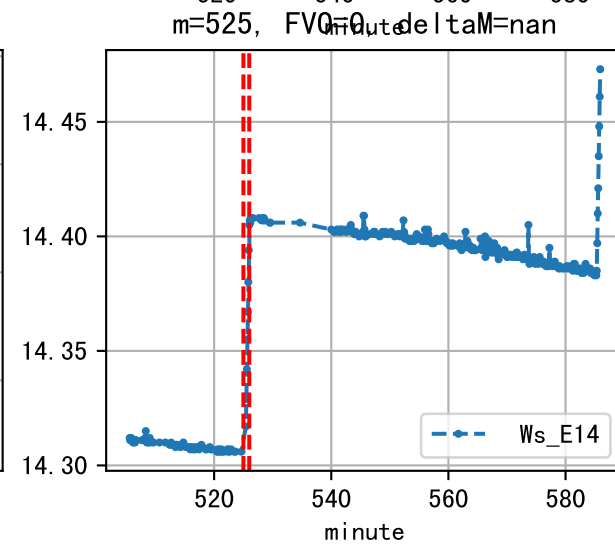
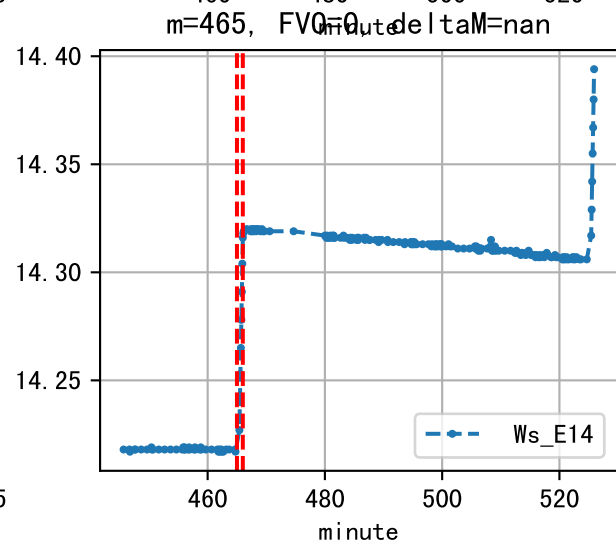
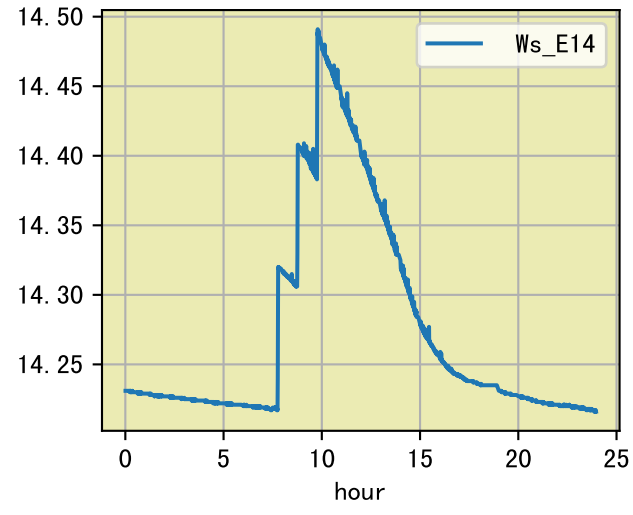
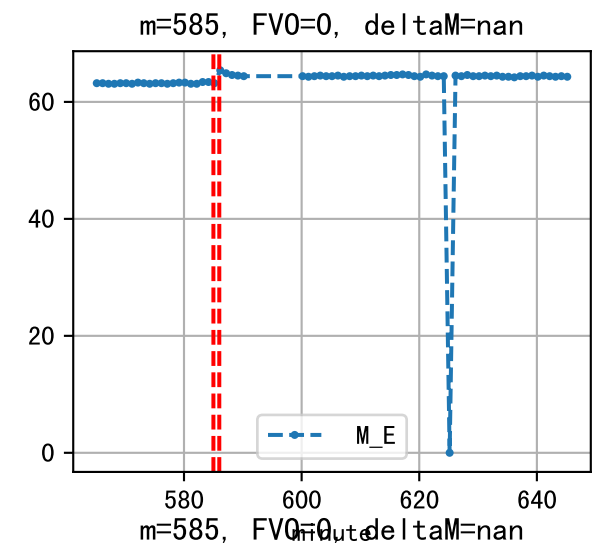
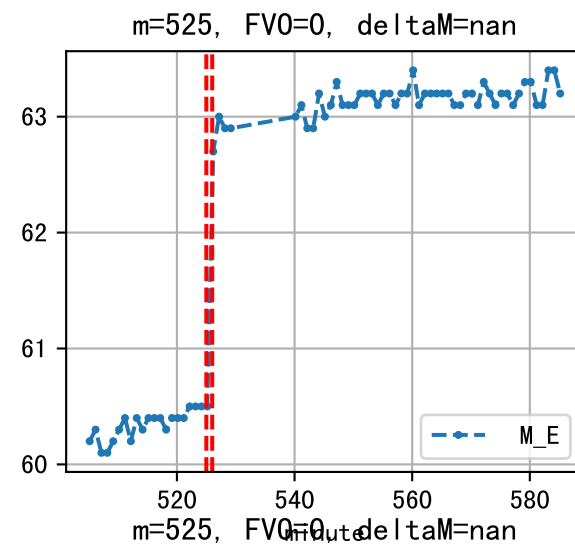
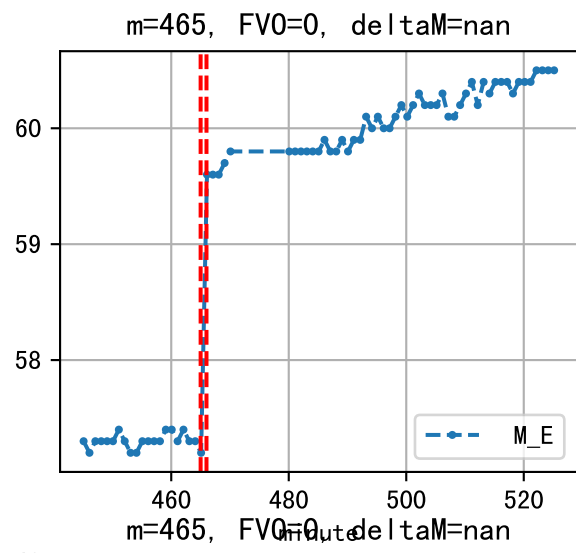
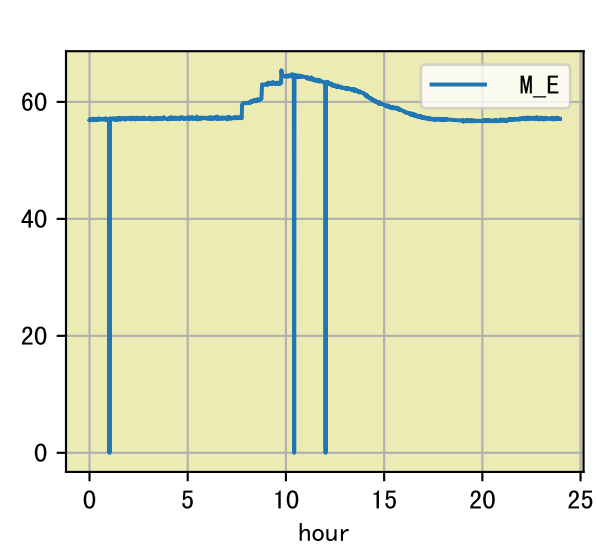




L1A1

时间	灌溉时长(秒)	灌溉量(毫升/株)	灌溉总量(方/次)	天气	注释
10:00	37	20.0	0.081	晴	假设@10:00 自动 (未用传感器)
11:05	37	20.0	0.081	多云	假设@11:05 自动 (未用传感器)
总计	74.0 (2次)	40.0			建议进液EC: 2200, PH: 6.0





时间	灌溉时长(秒)	灌溉量(毫升/株)	灌溉总量(方/次)	天气	注释
09:50	37	20.0	0.081	雾	假设@09:50 自动 (未用传感器)
11:00	37	20.0	0.081	晴	假设@11:00 自动 (未用传感器)
13:05	37	20.0	0.081	晴	假设@13:05 自动 (未用传感器)
总计	111.0 (3次)	60.0			建议进液EC: 2200, PH: 6.0

