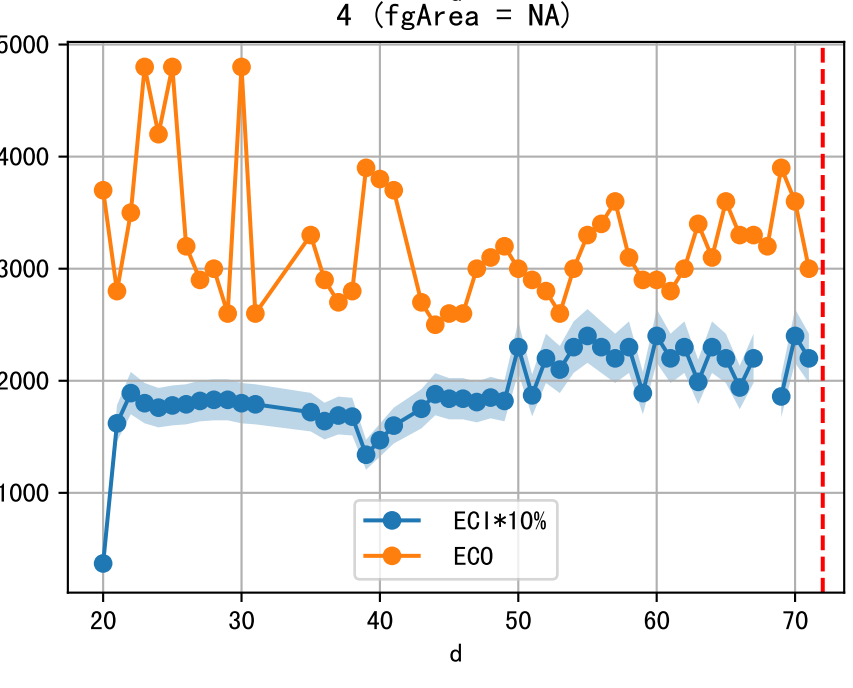
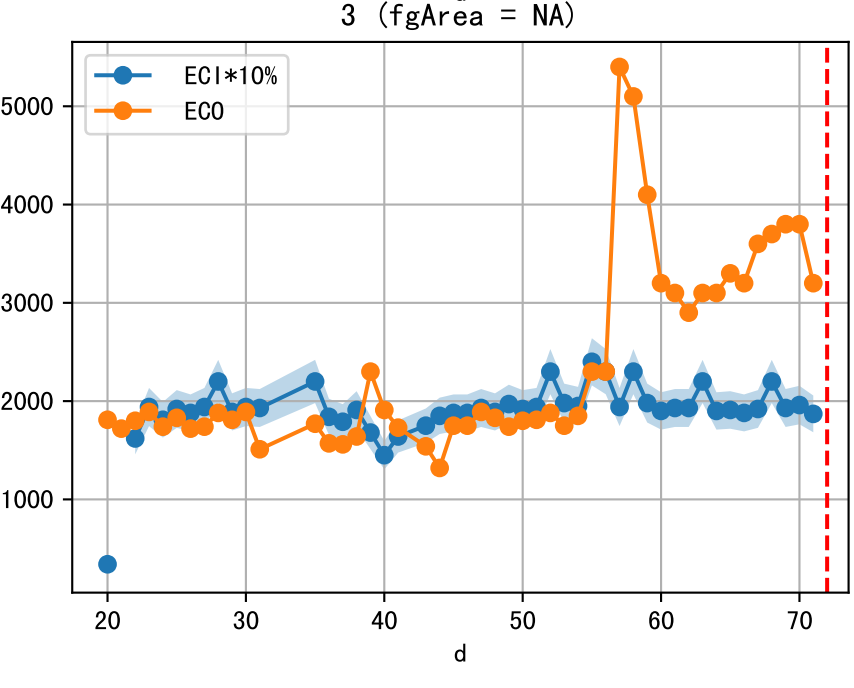
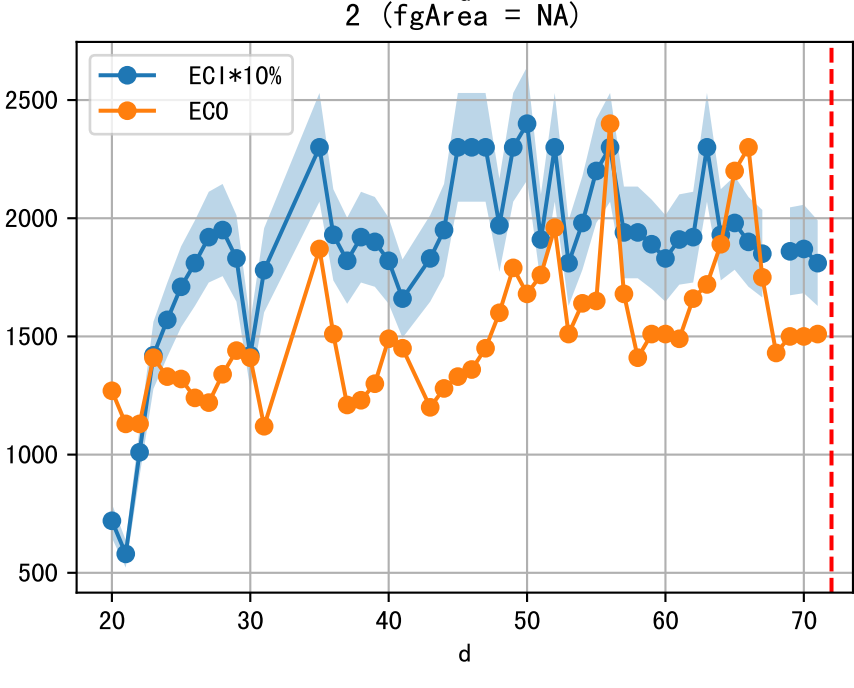
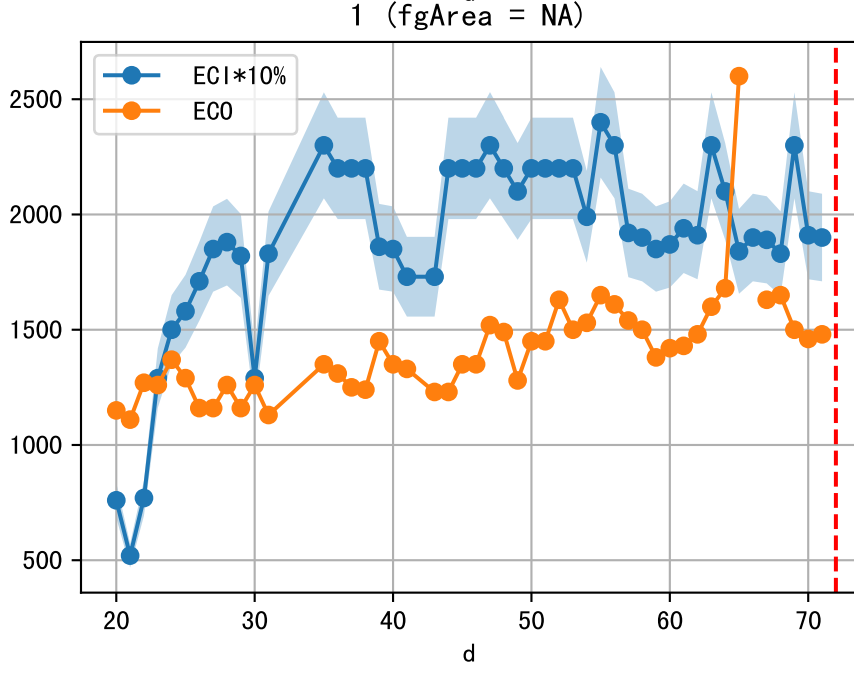
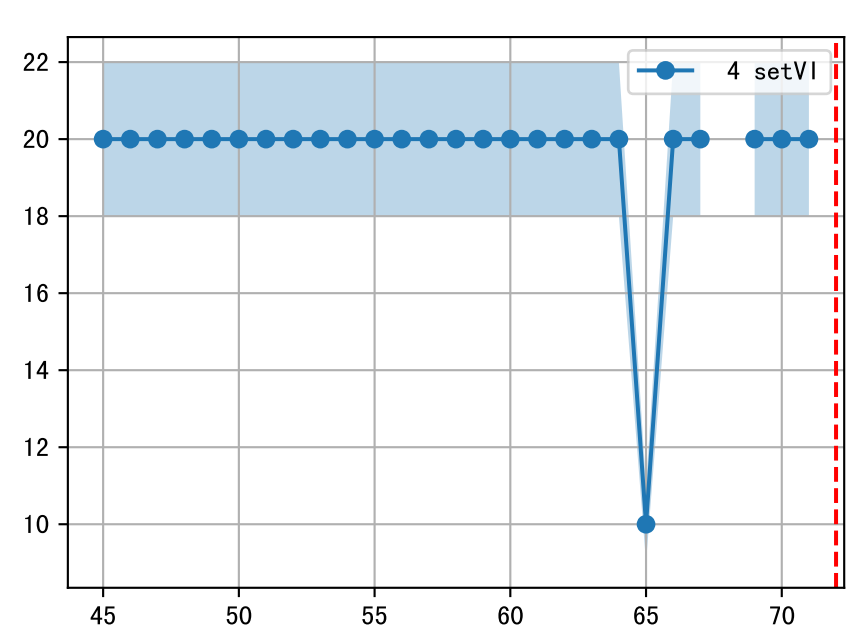
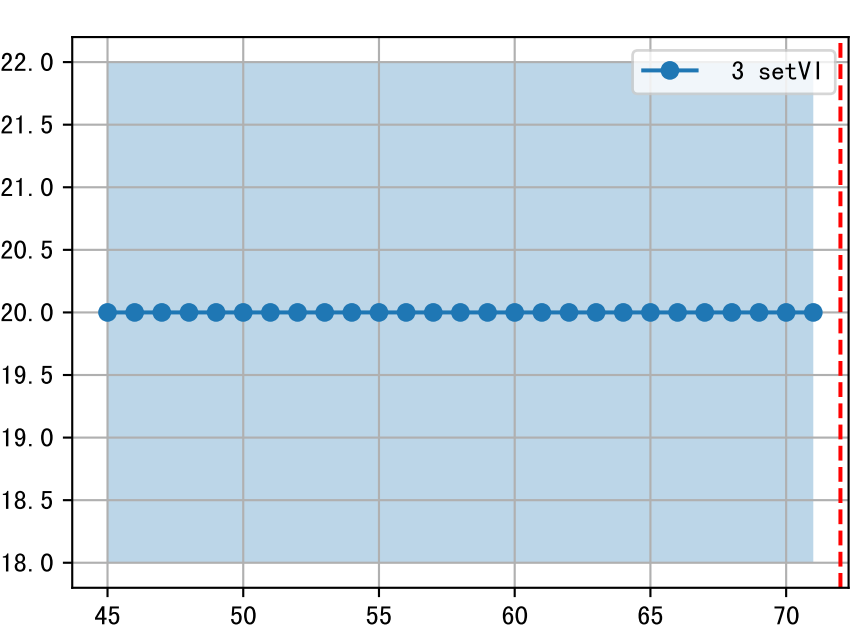
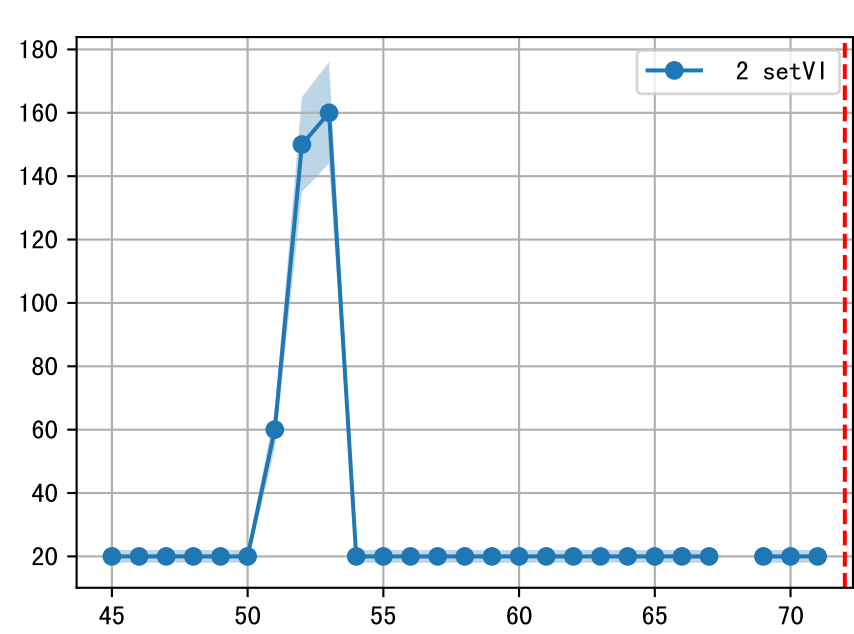
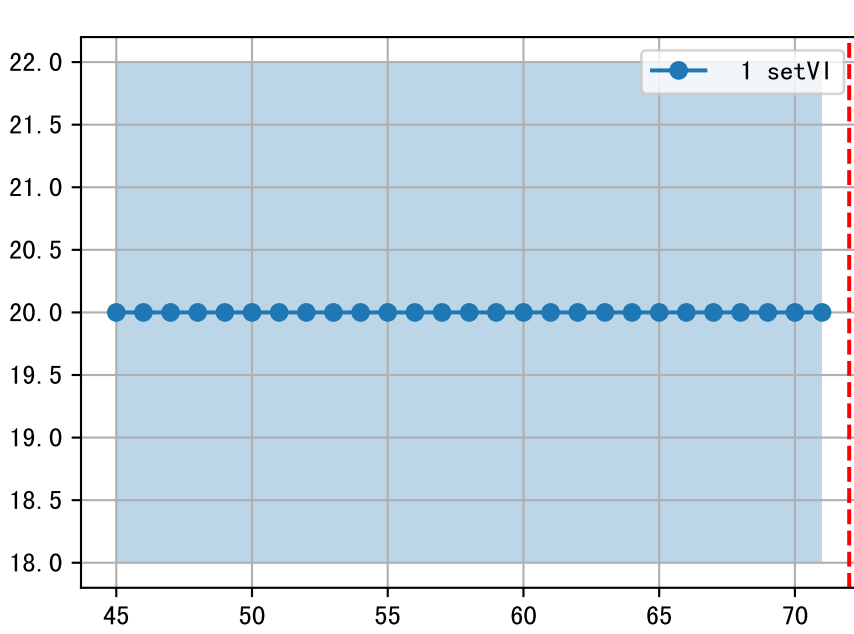
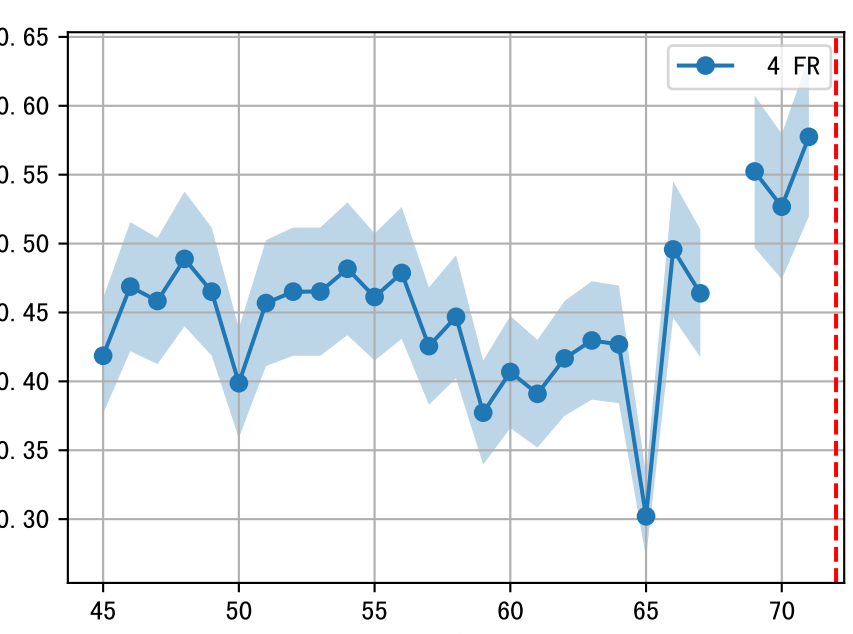
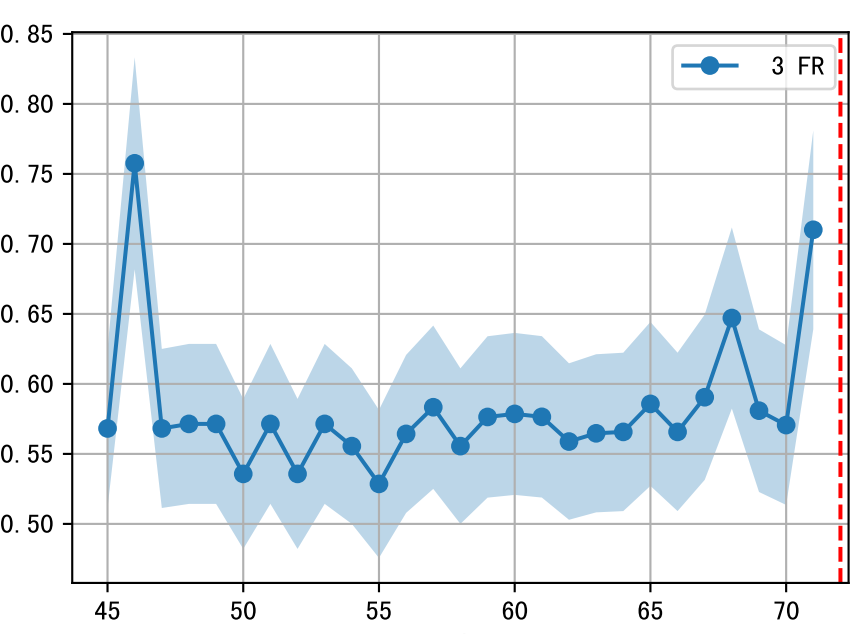
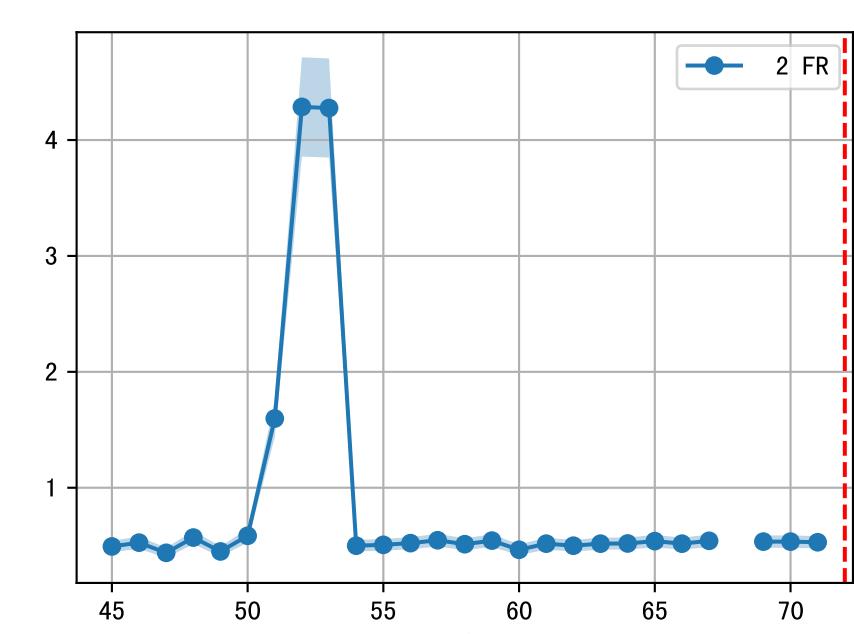
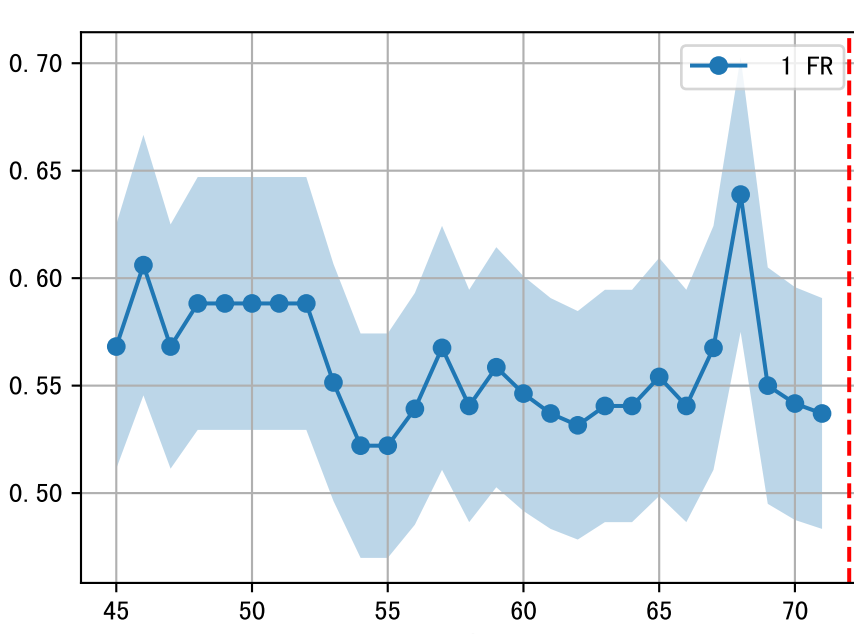
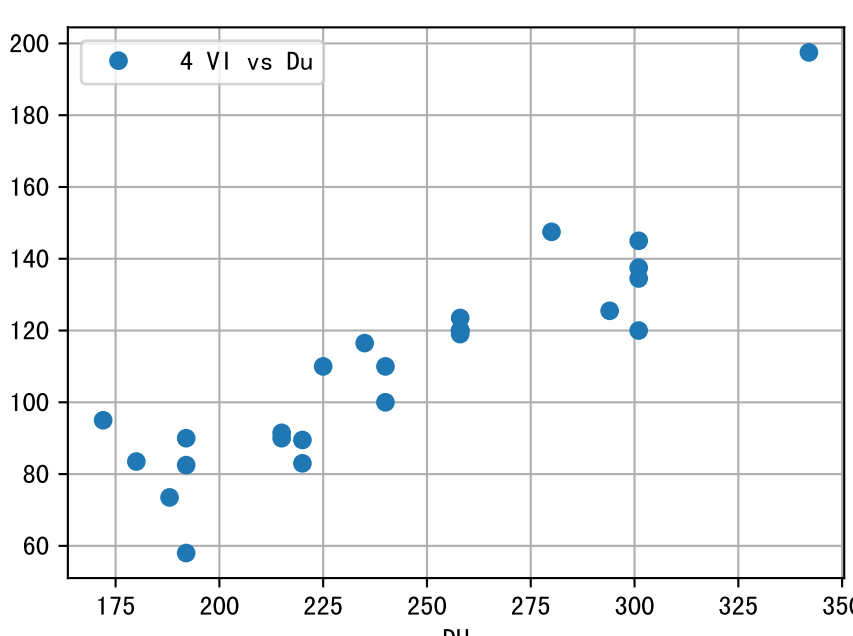
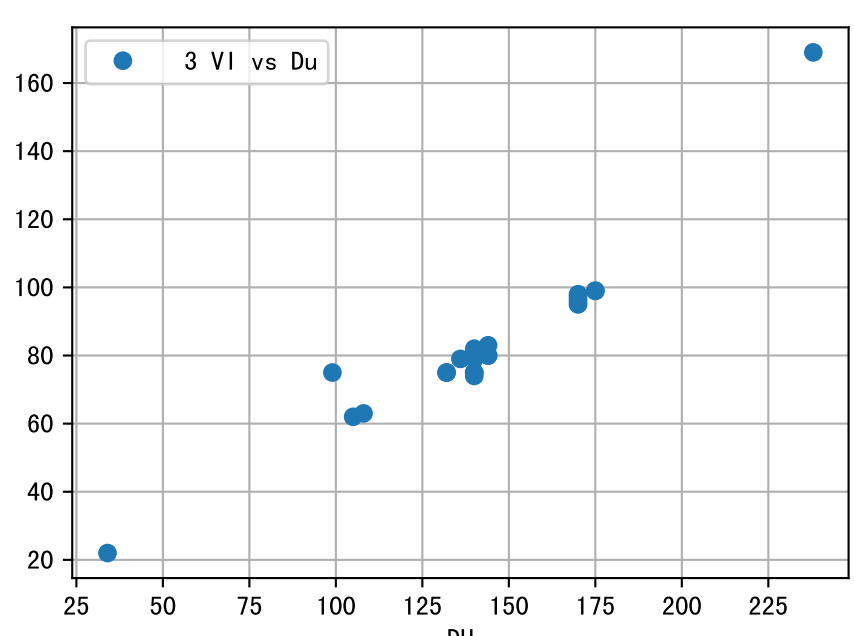
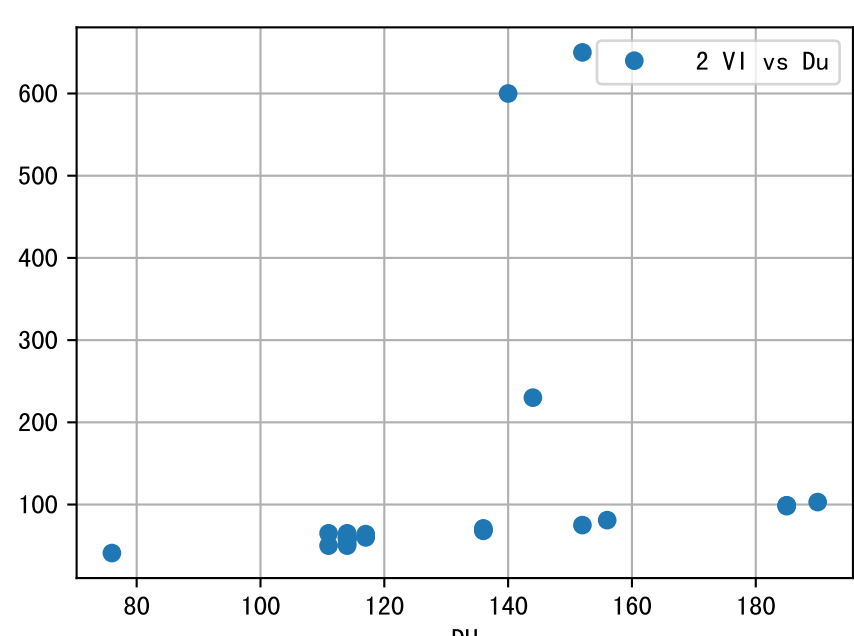
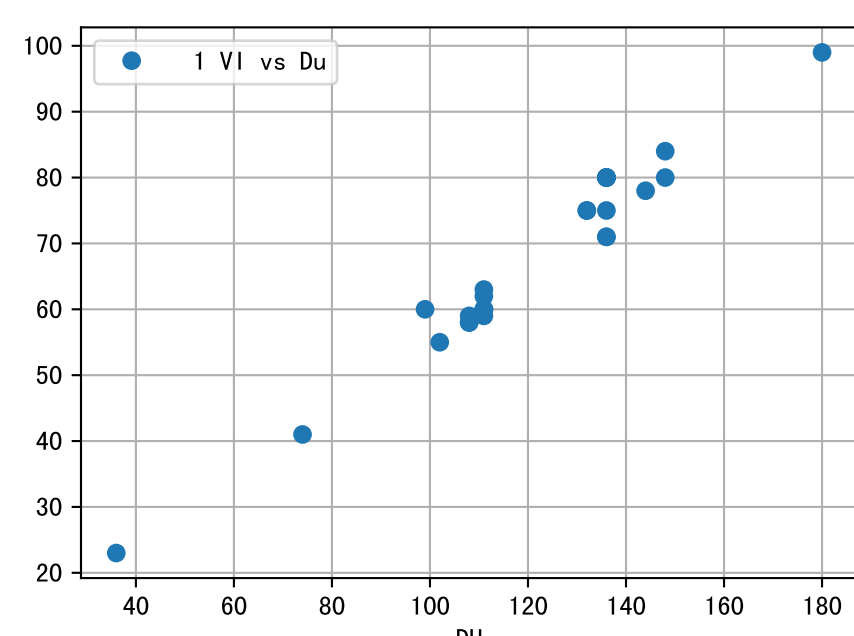
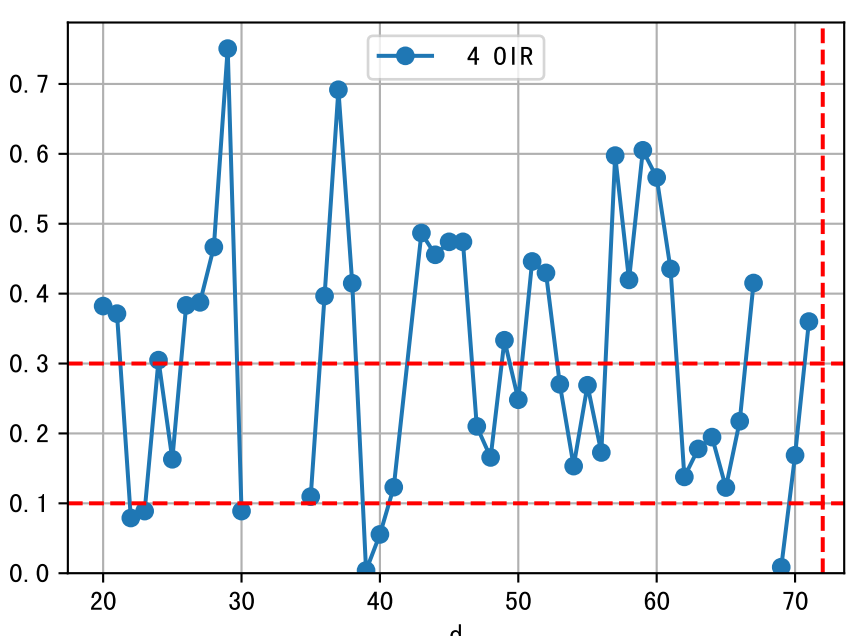
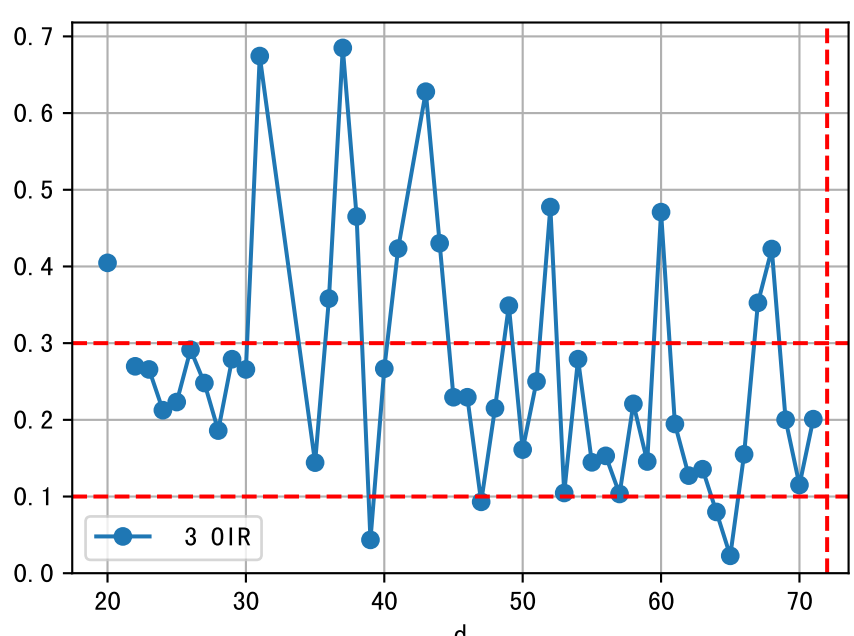
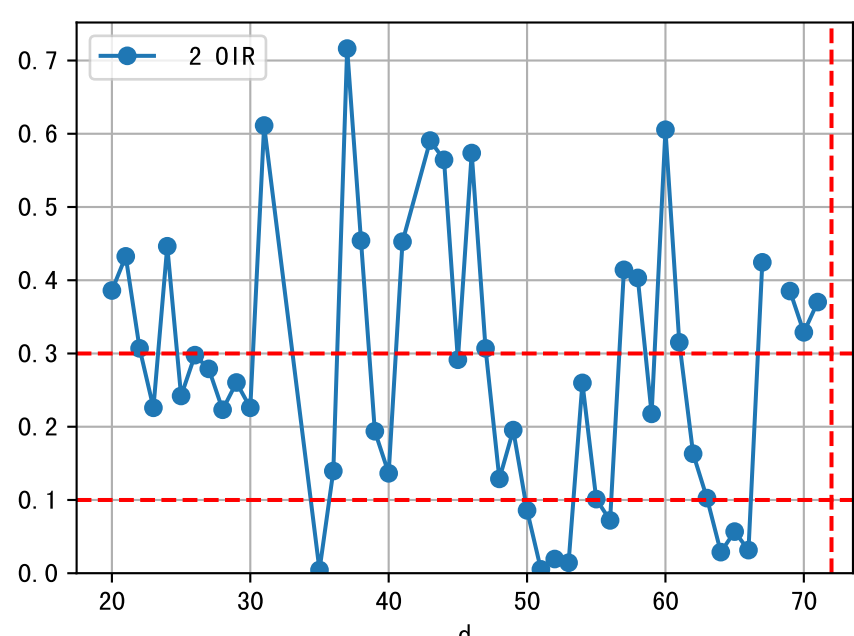
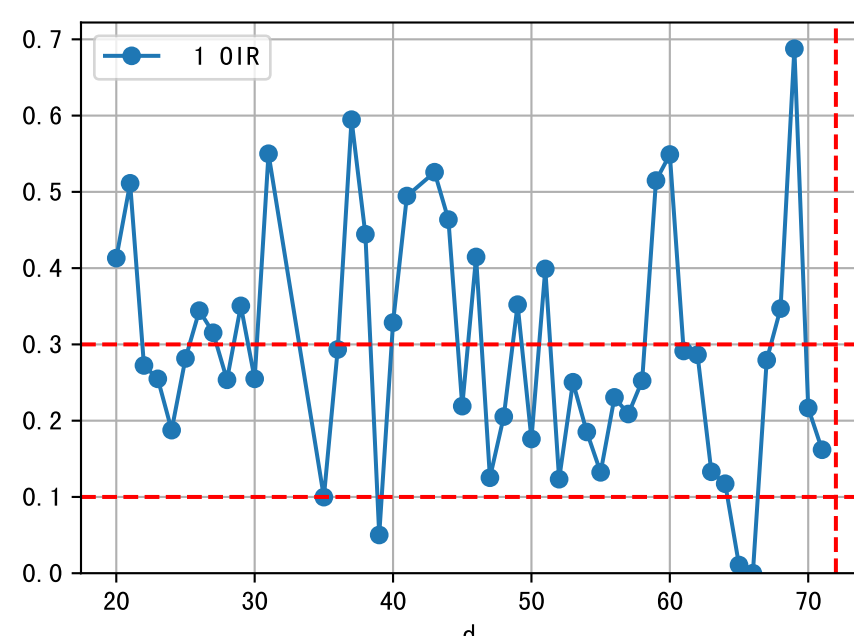
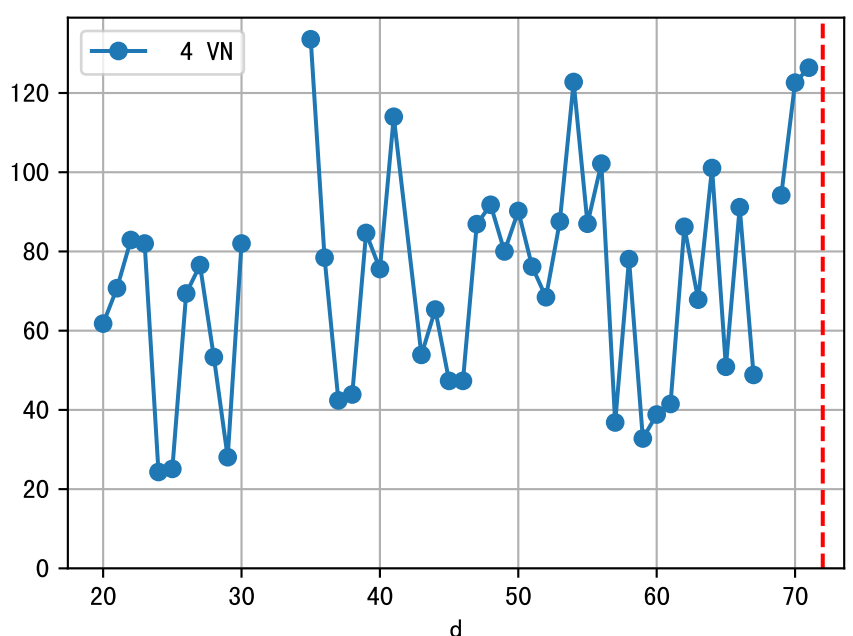
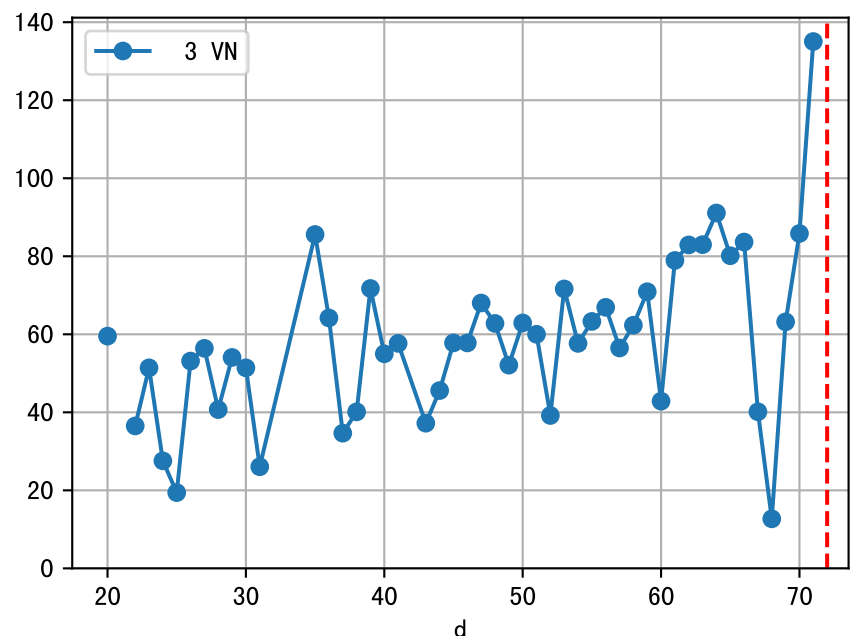
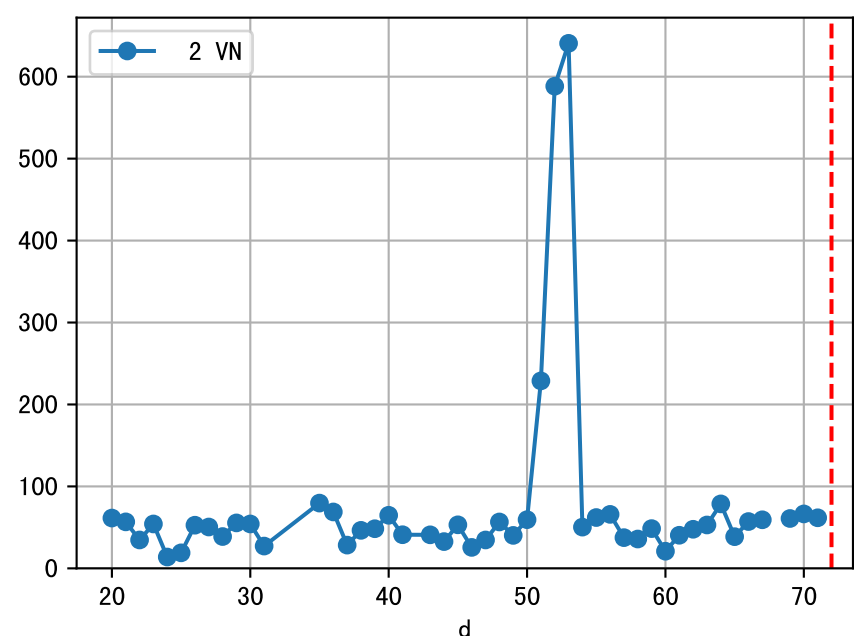
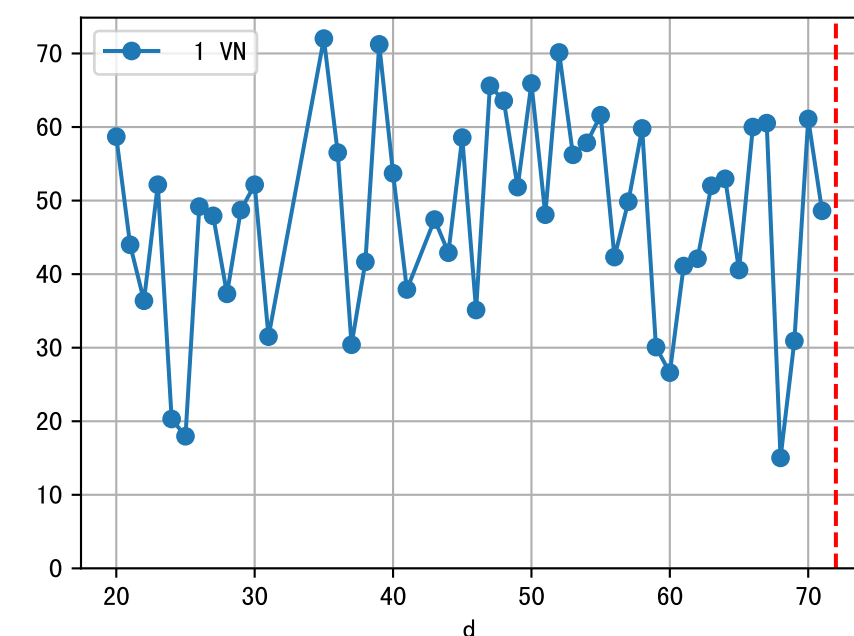
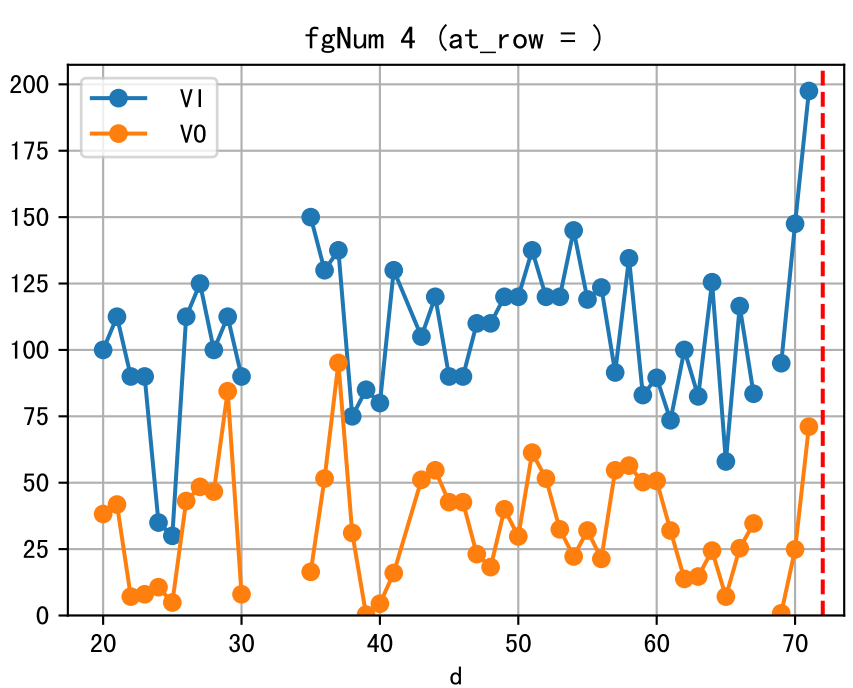
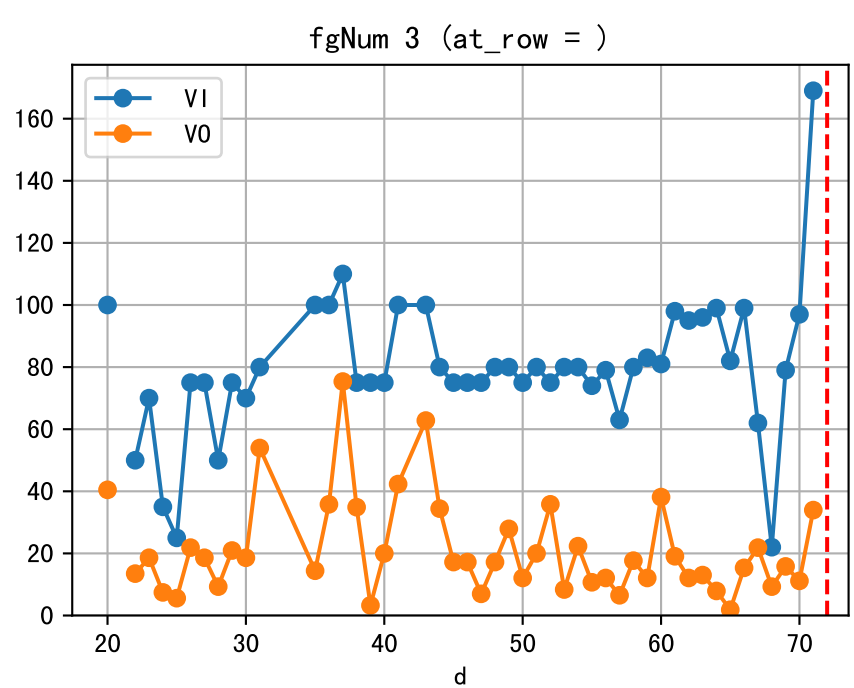
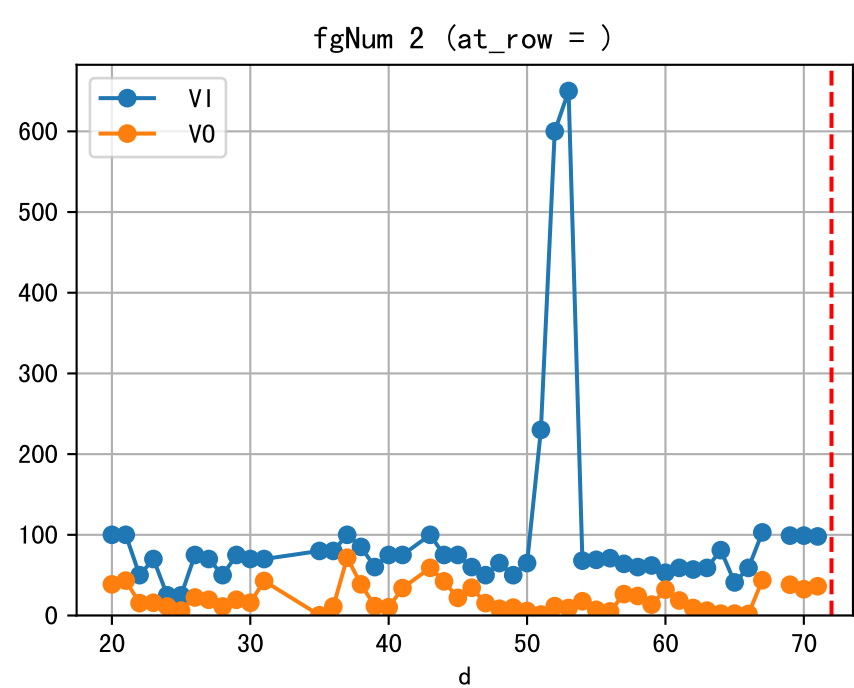
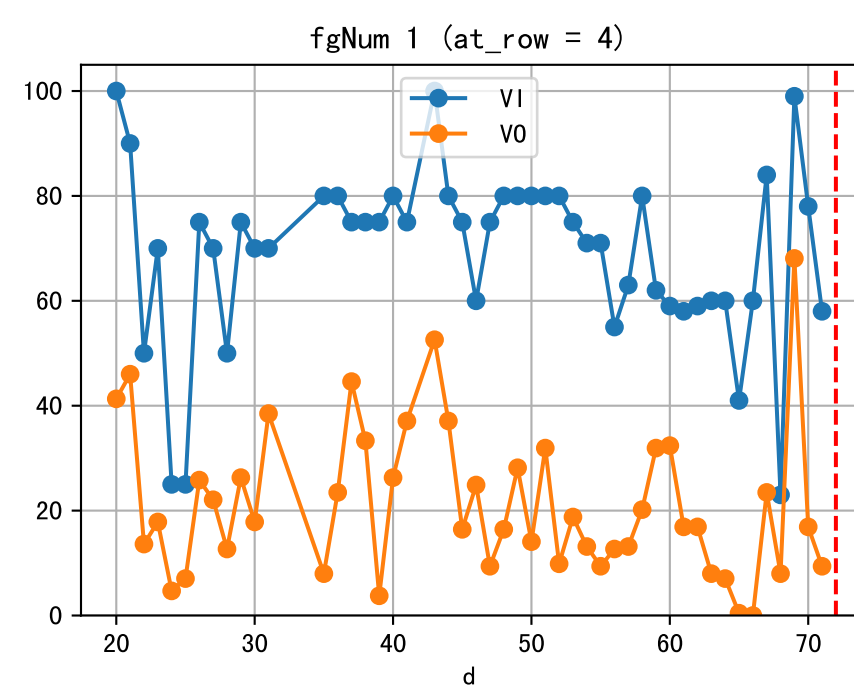
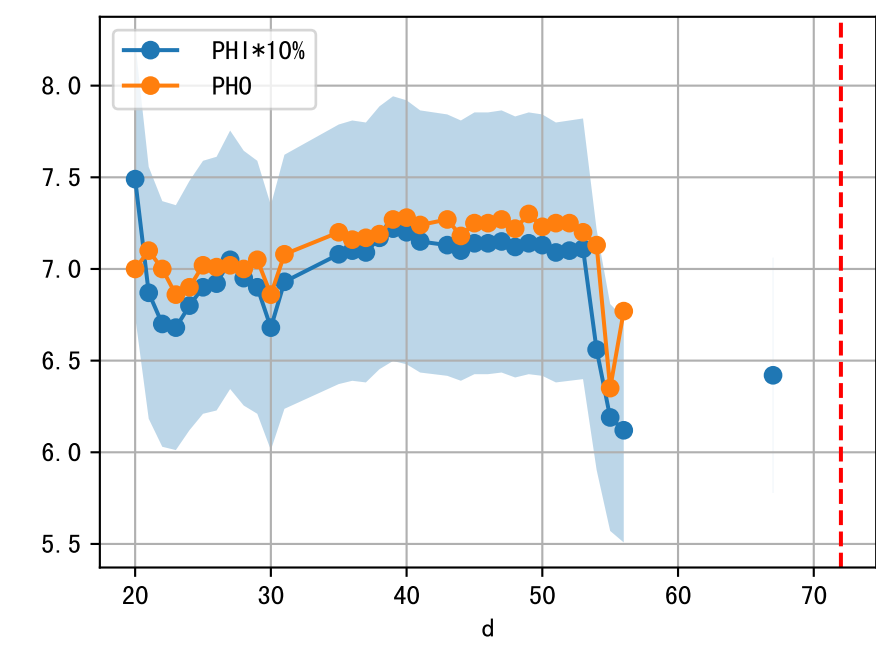
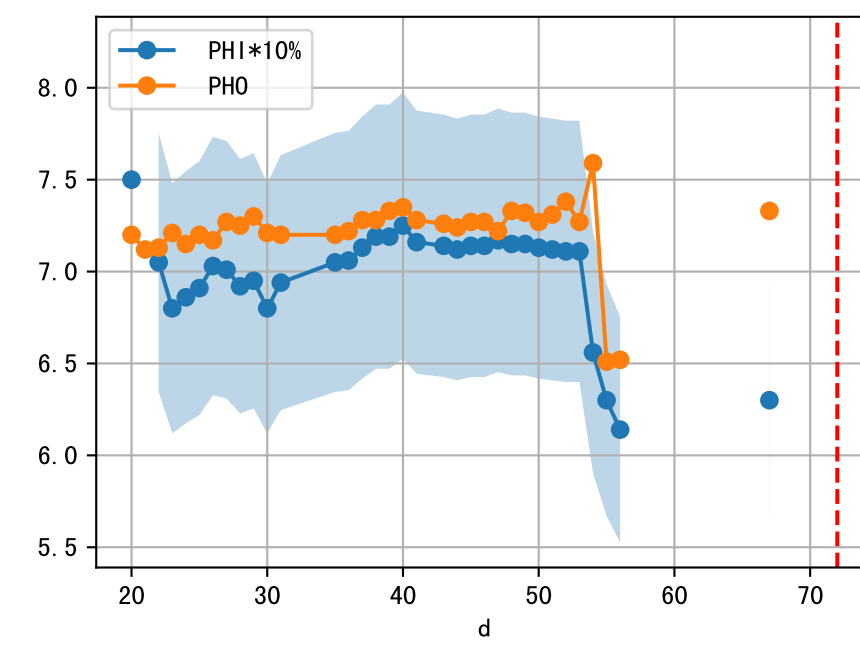
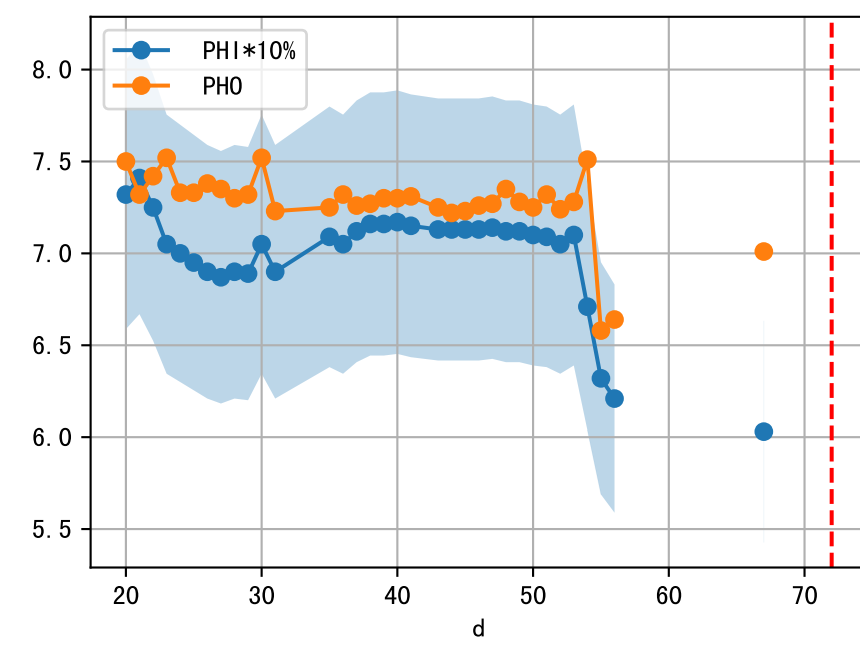
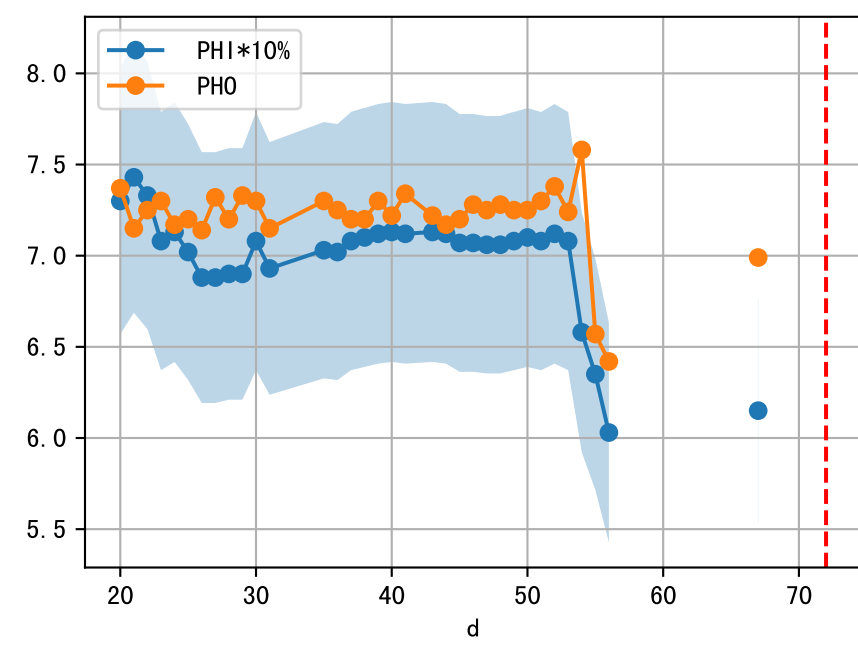
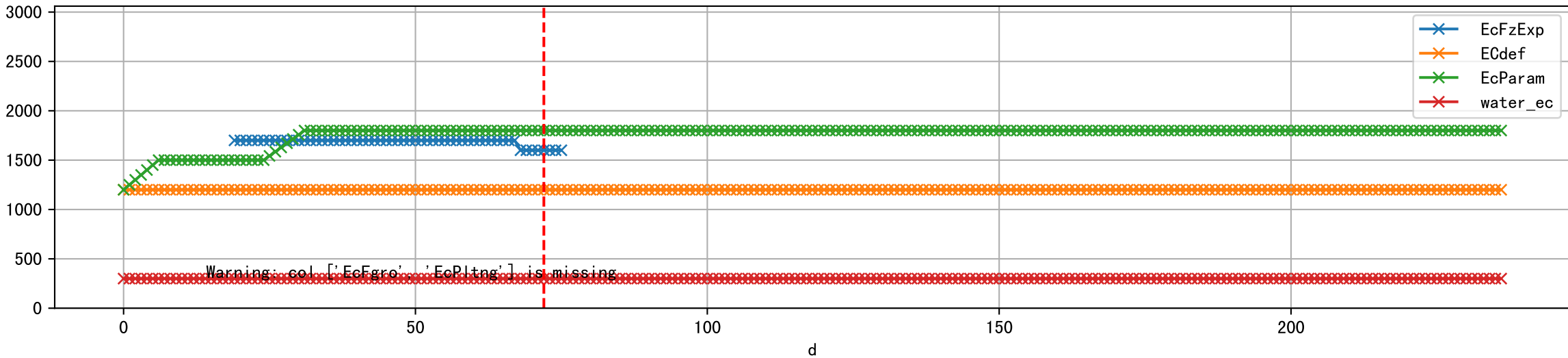


FgArea: [' 1']
NJ15 L1
2025-12-17 (Day 72)

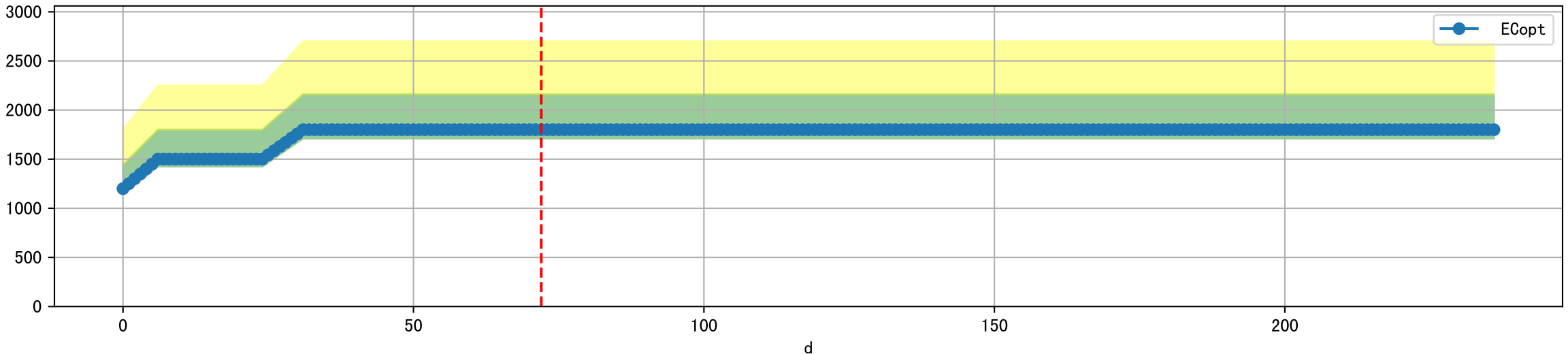




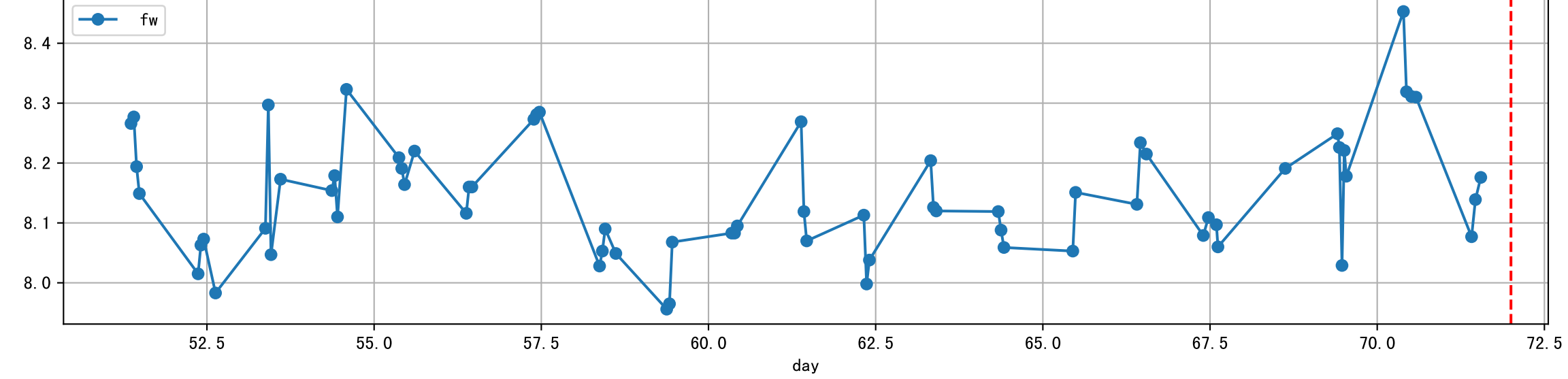
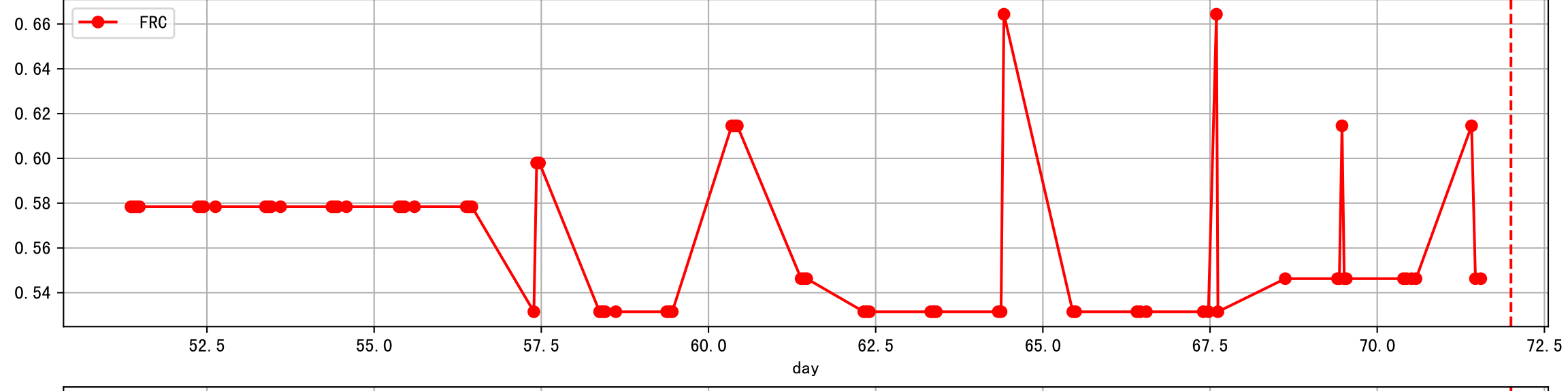
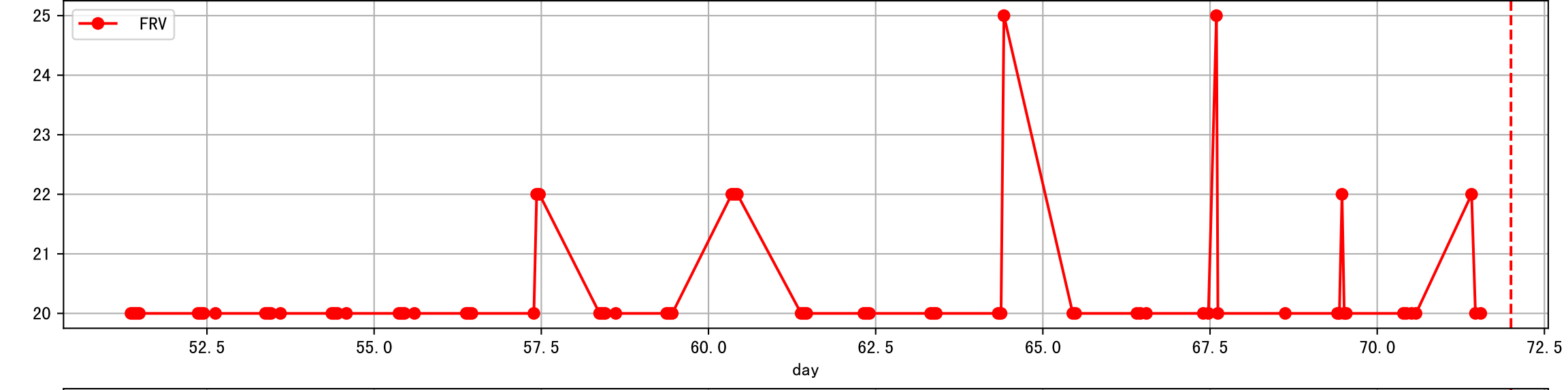
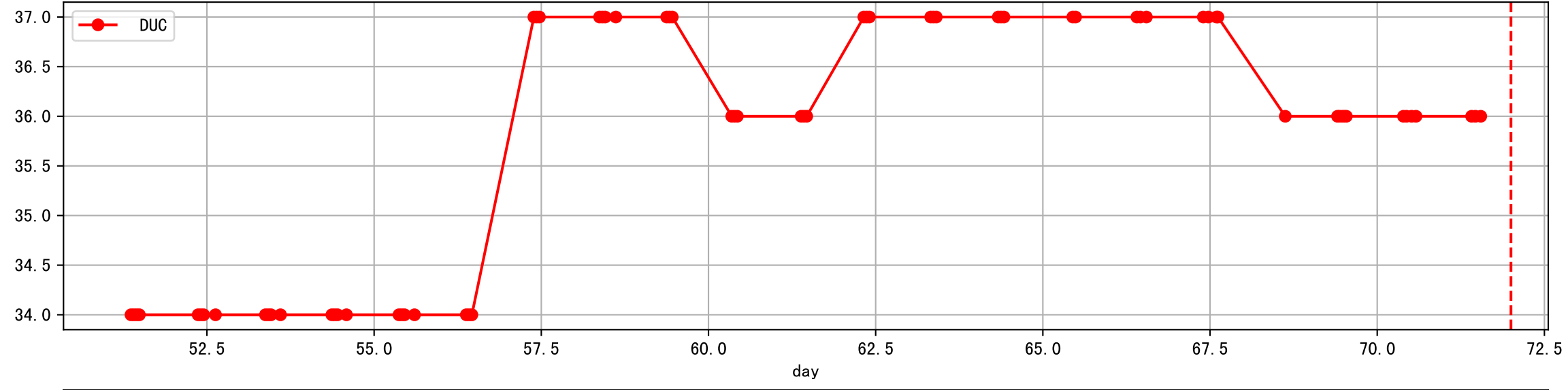
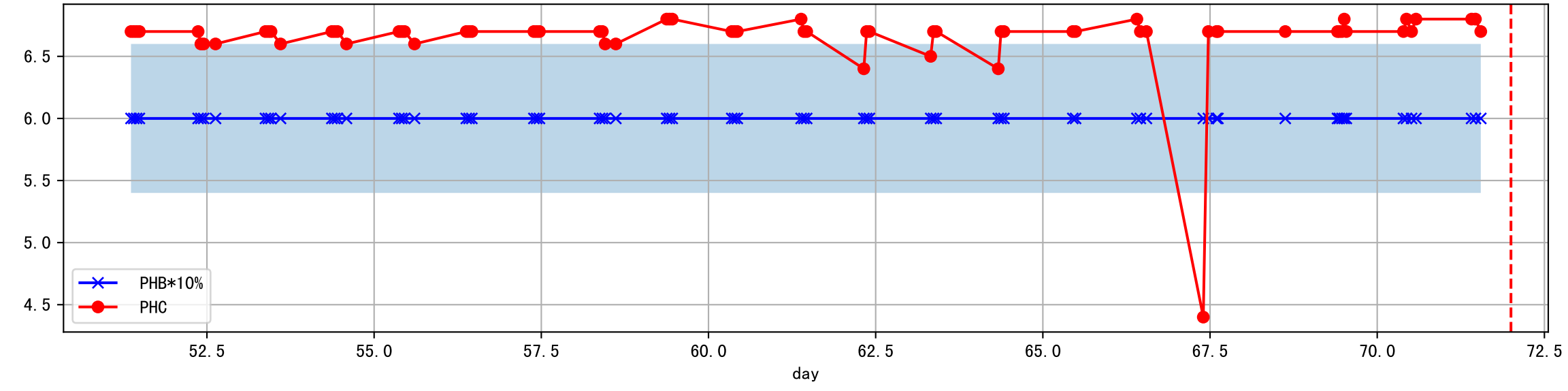
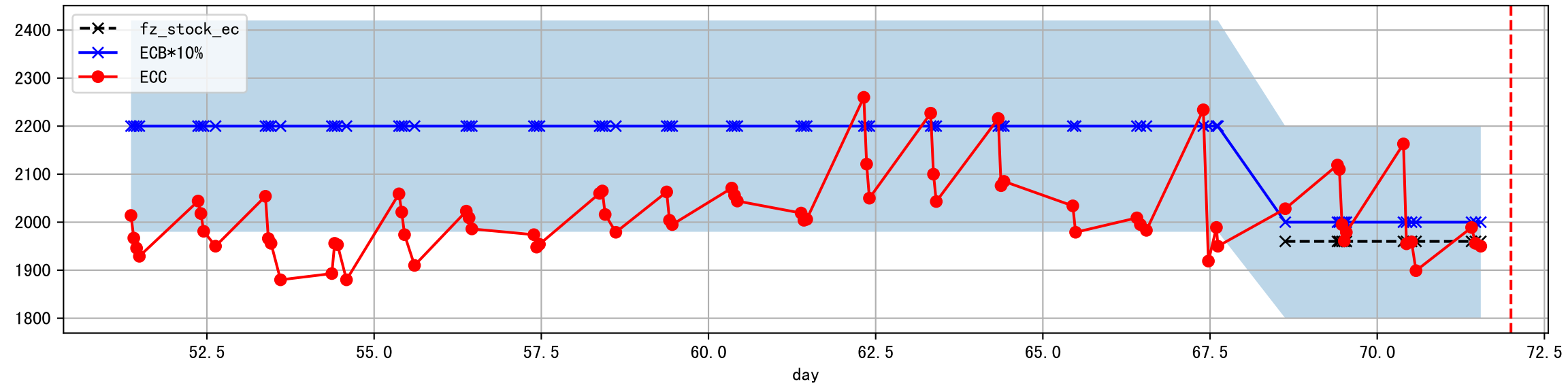
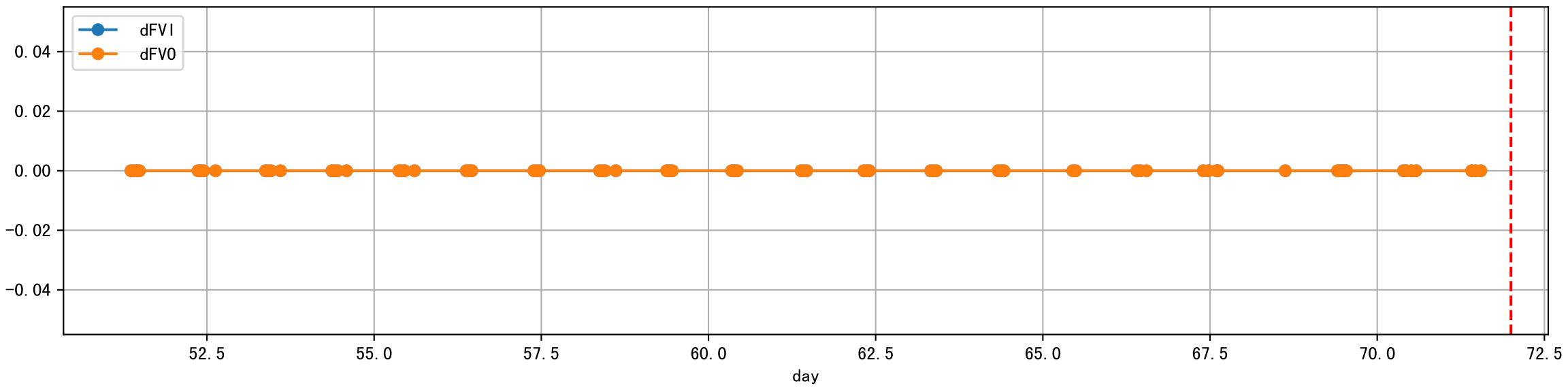
Plot [['EcFgro', 'EcFzExp', 'EcPltng', 'ECdef', 'EcParam', 'water_ec']]

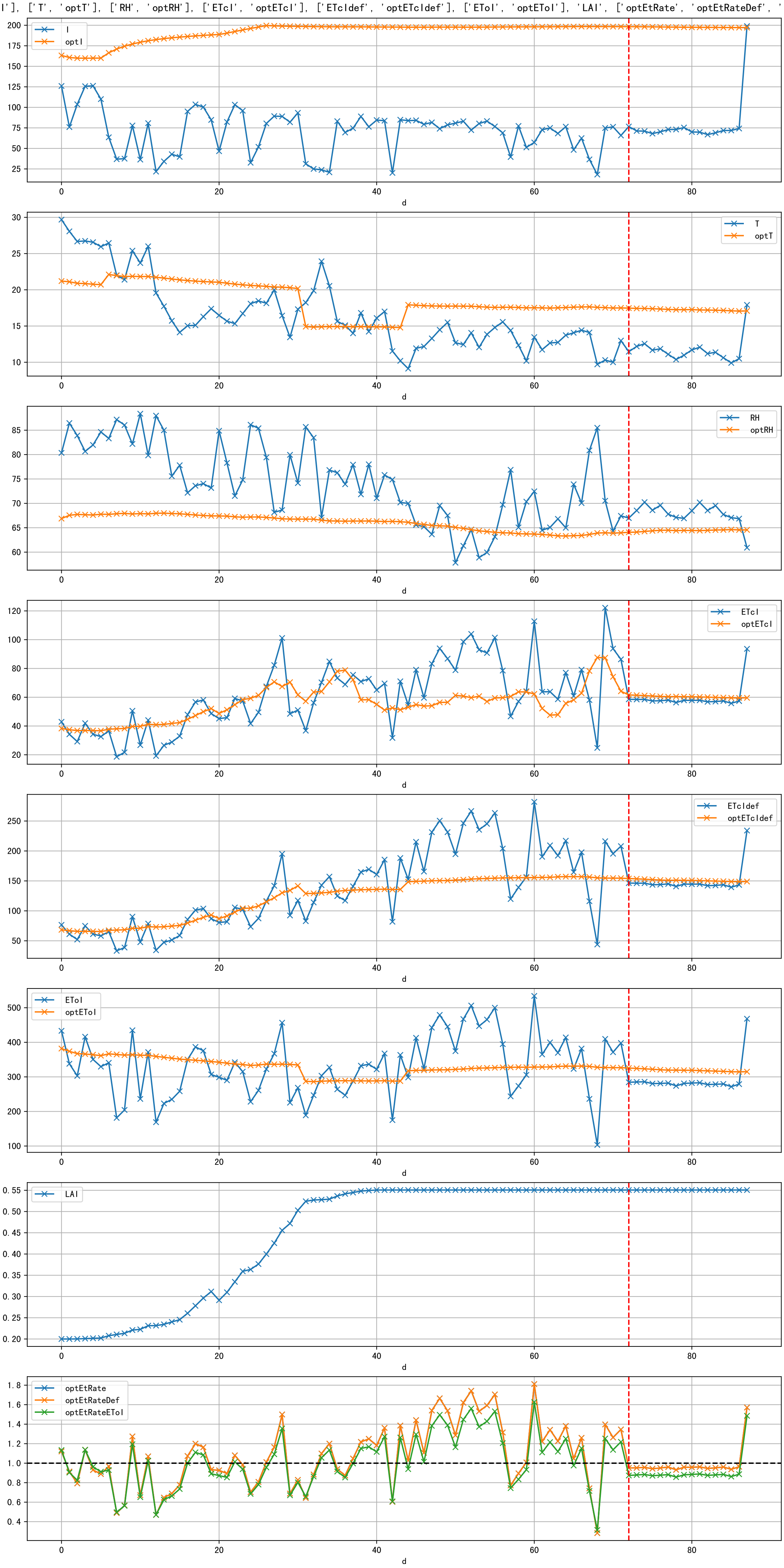


Plot [' ECopt ']

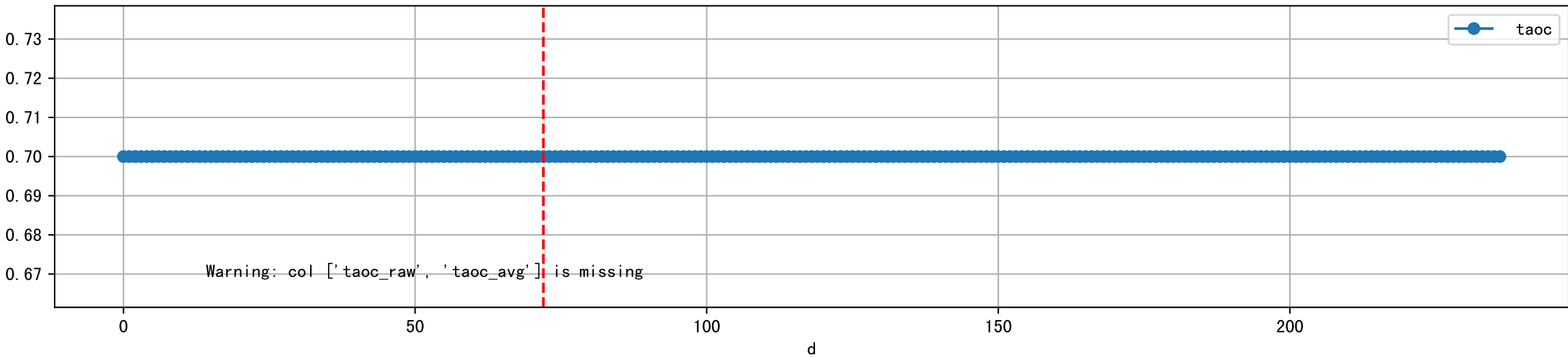


Plot Sensor and FgRec Data

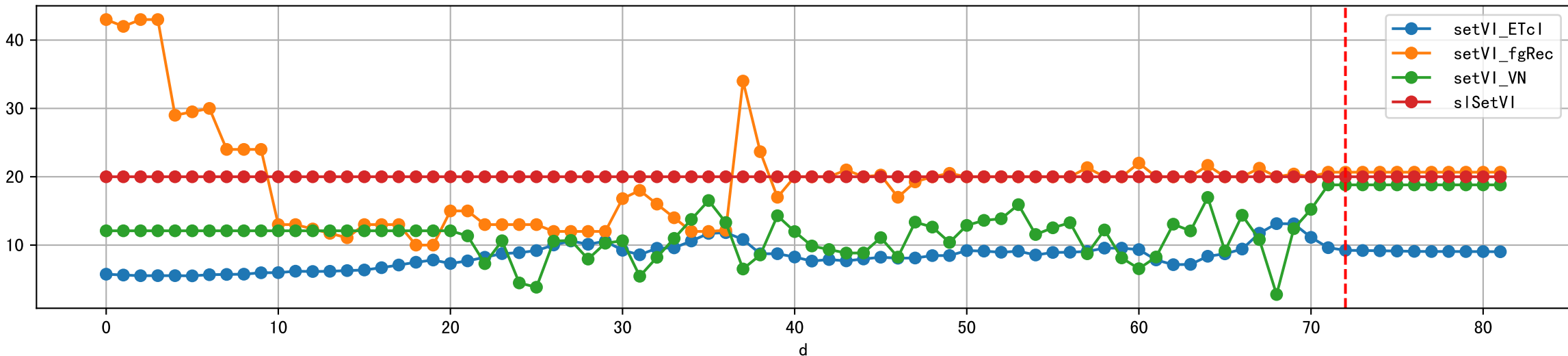




Plot [['taoc', 'taoc_raw:ro', 'taoc_avg:r-']]

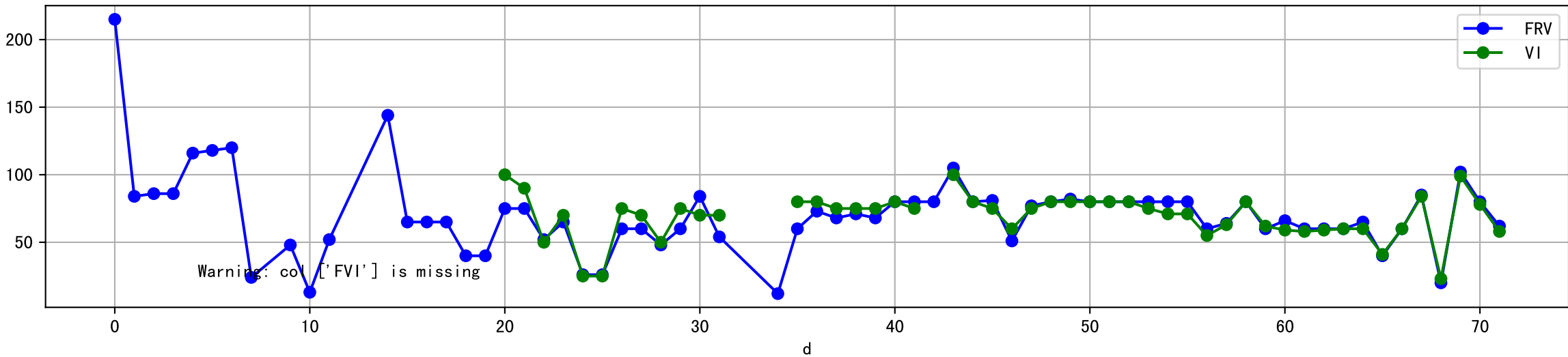


Plot [['setVI_ETcI', 'setVI_fgRec', 'setVI_VN', 'sISetVI']]

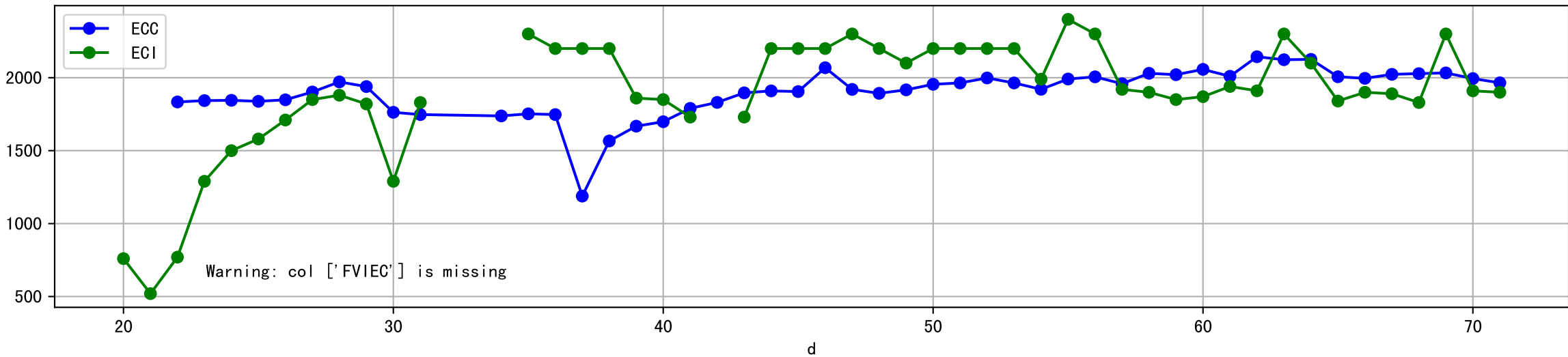




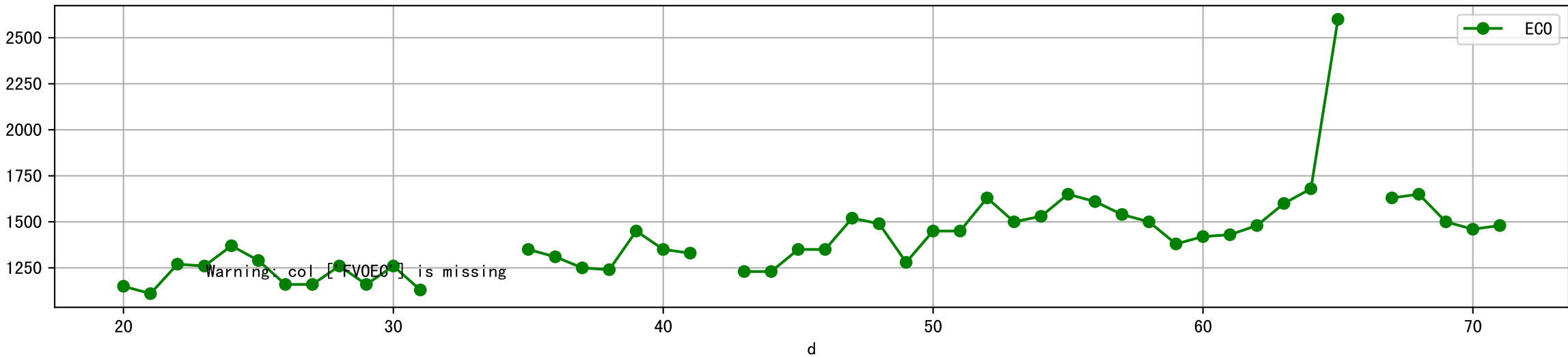
Plot [['FRV:b-o', 'FVI:r-o', 'VI:g-o']]



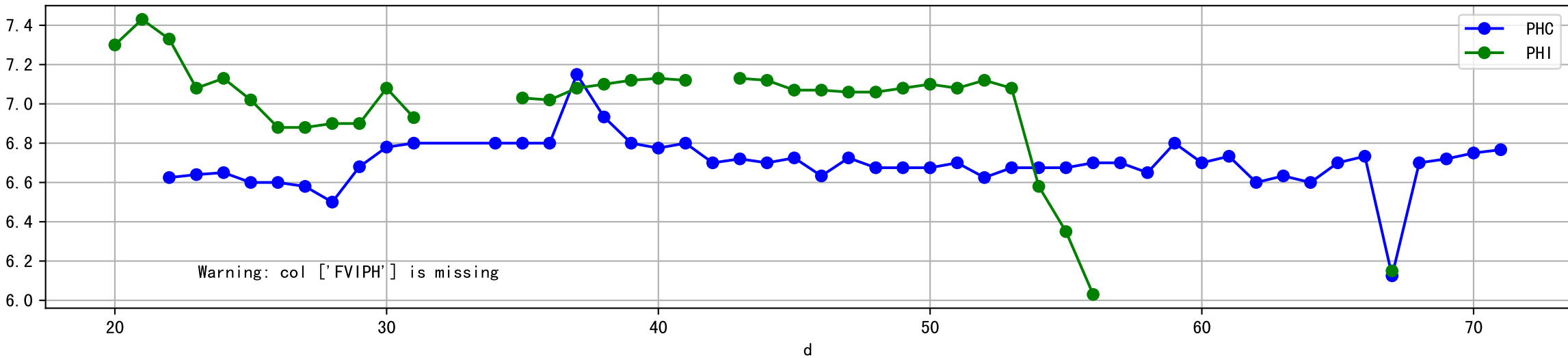
Plot [['ECC:b-o', 'FVIEC:r-o', 'ECI:g-o']]



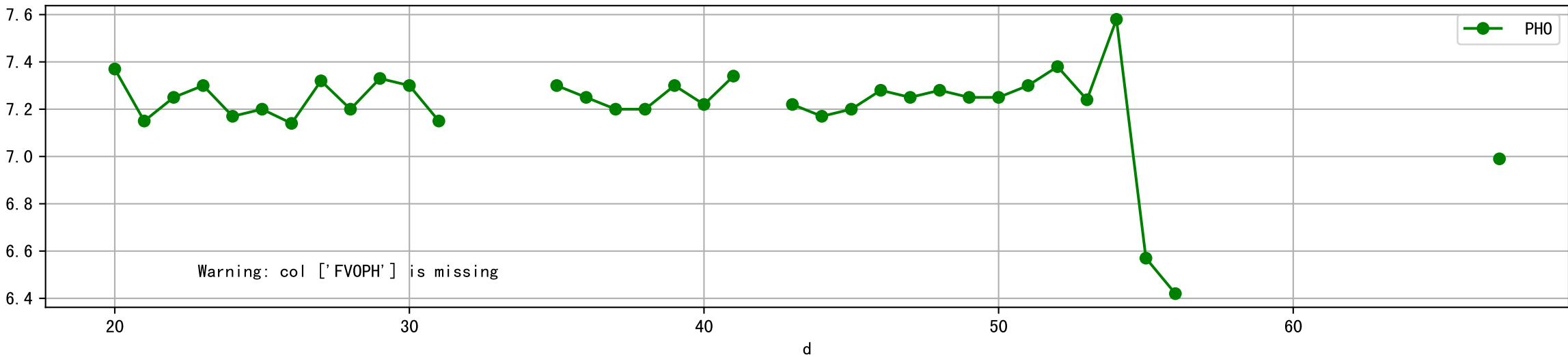
Plot [[' FV0EC:r-o', ' ECO:g-o']]



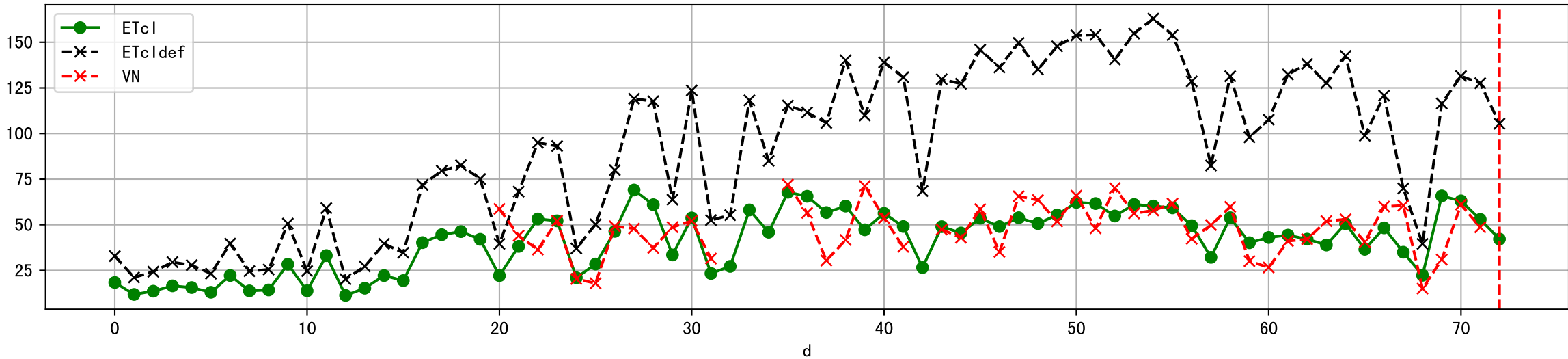
Plot [['PHC:b-o', 'FVIPH:r-o', 'PHI:g-o']]



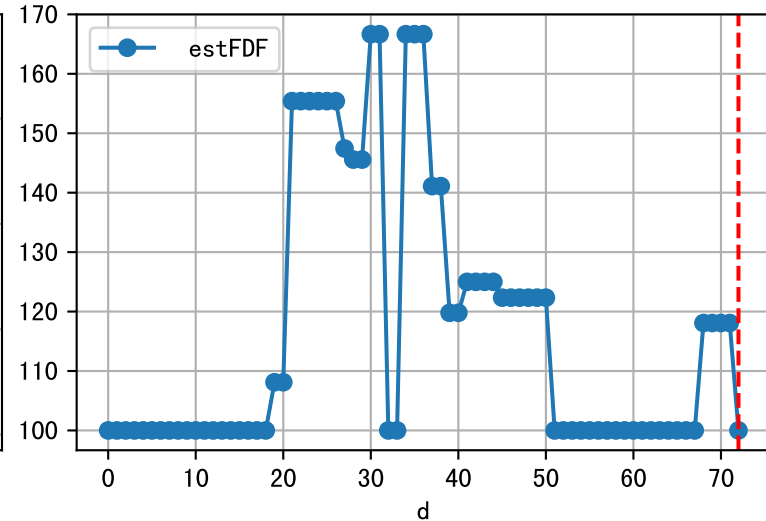
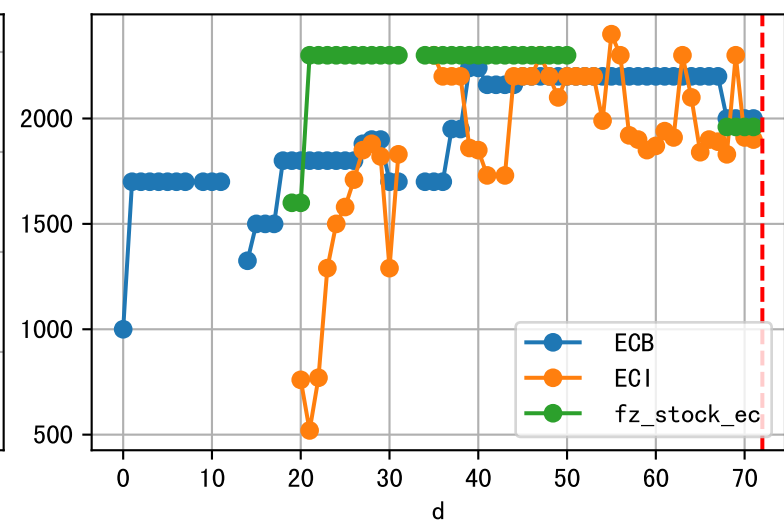
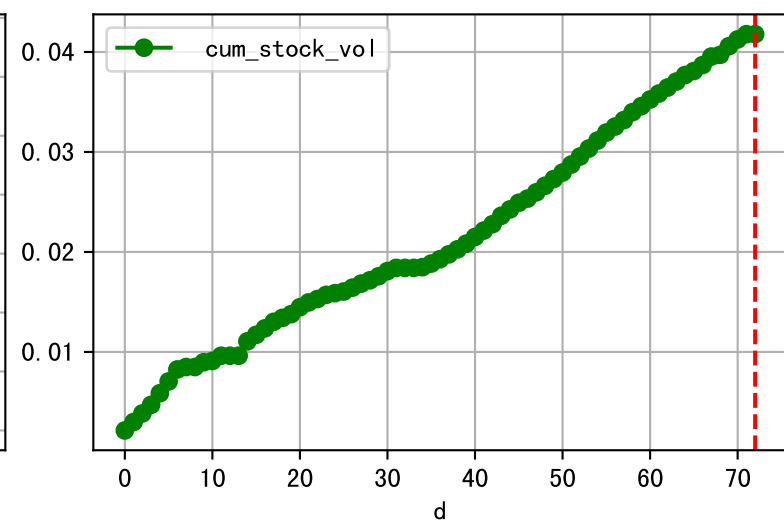
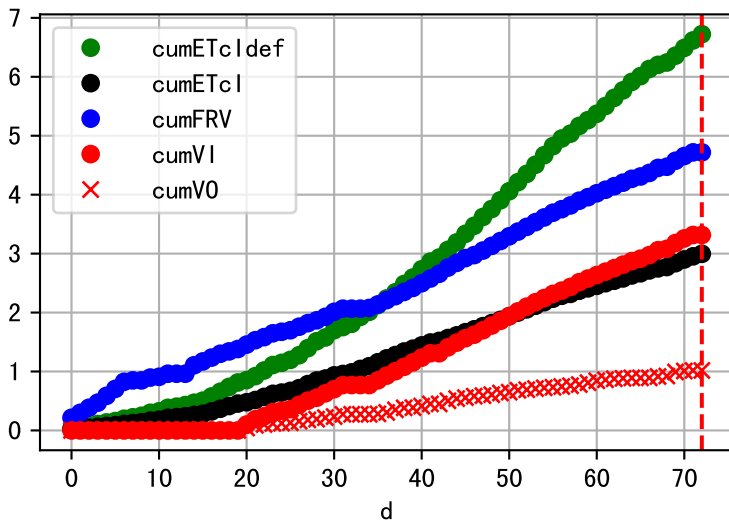
Plot [[' FVOPH:r-o', ' PHO:g-o']]



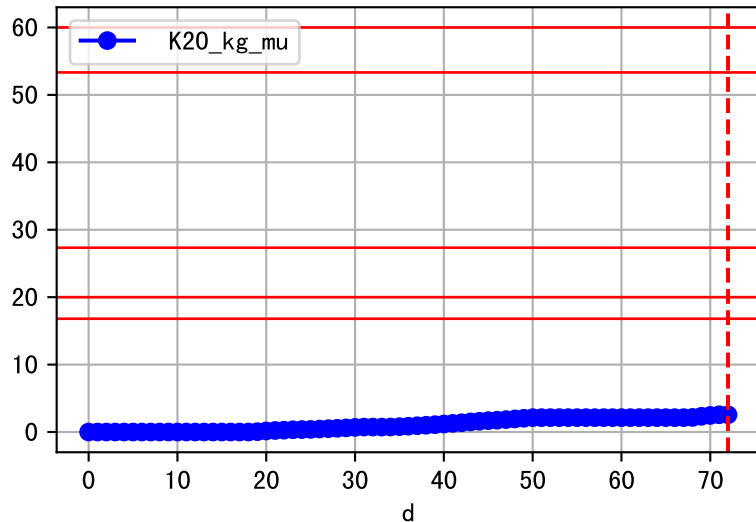
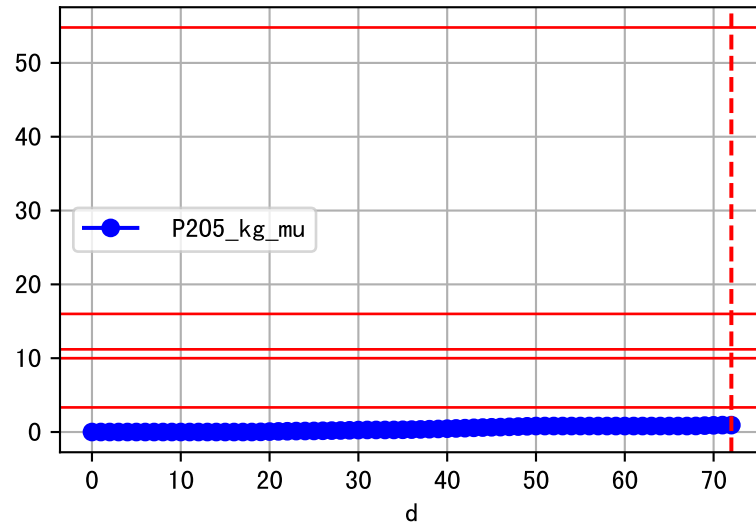
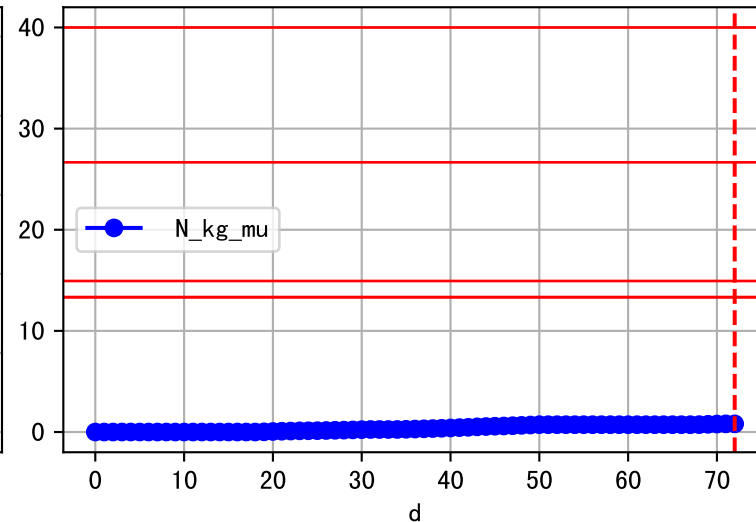
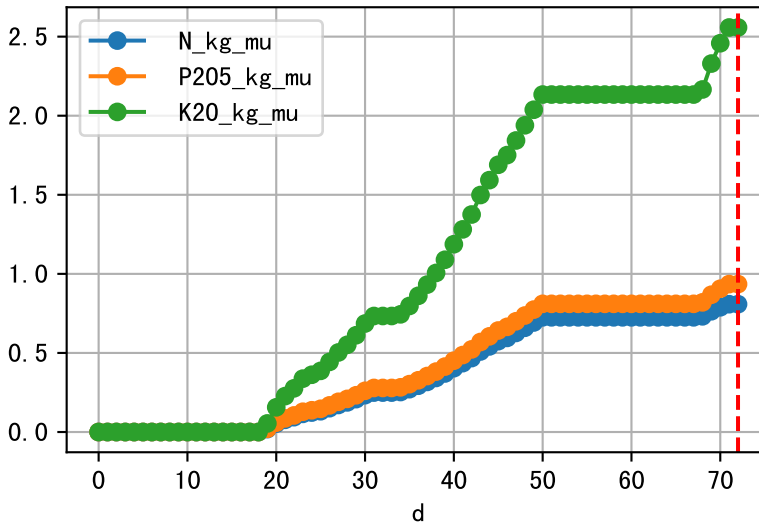
Plot ET/VN



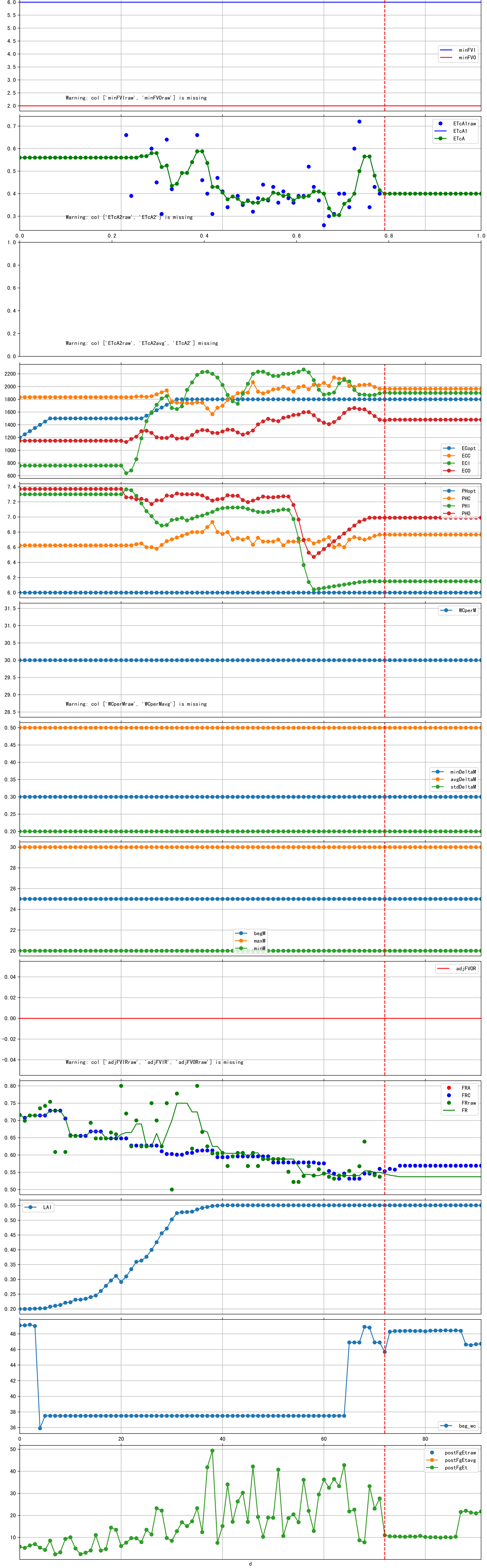
Plot Fv and fertilizer usage



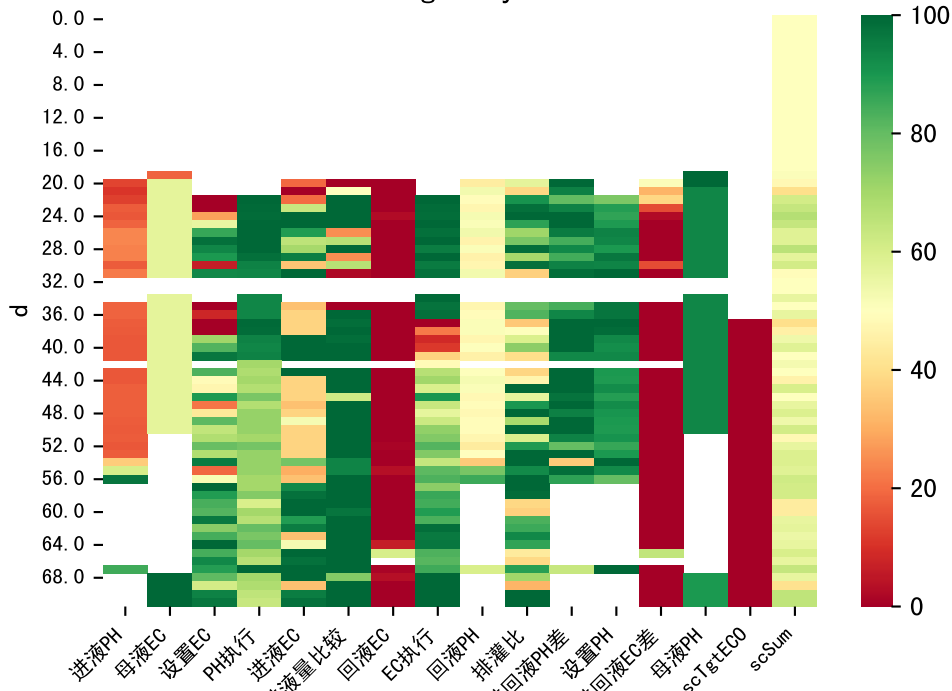
Fertilizer Range Source: kerleyL, kerleyH, UnivFL, TNAI, Haifa

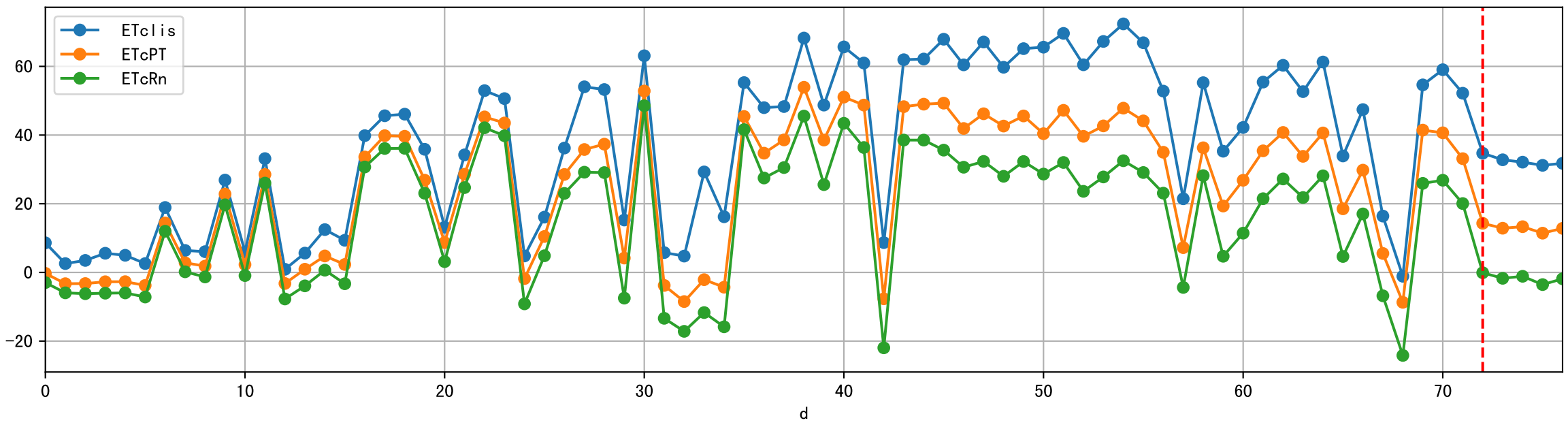
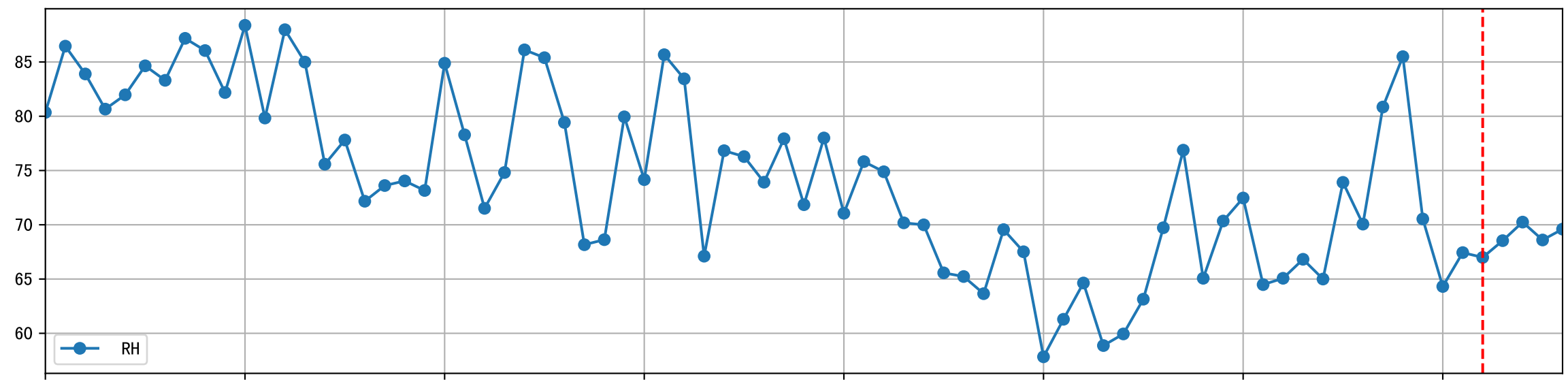
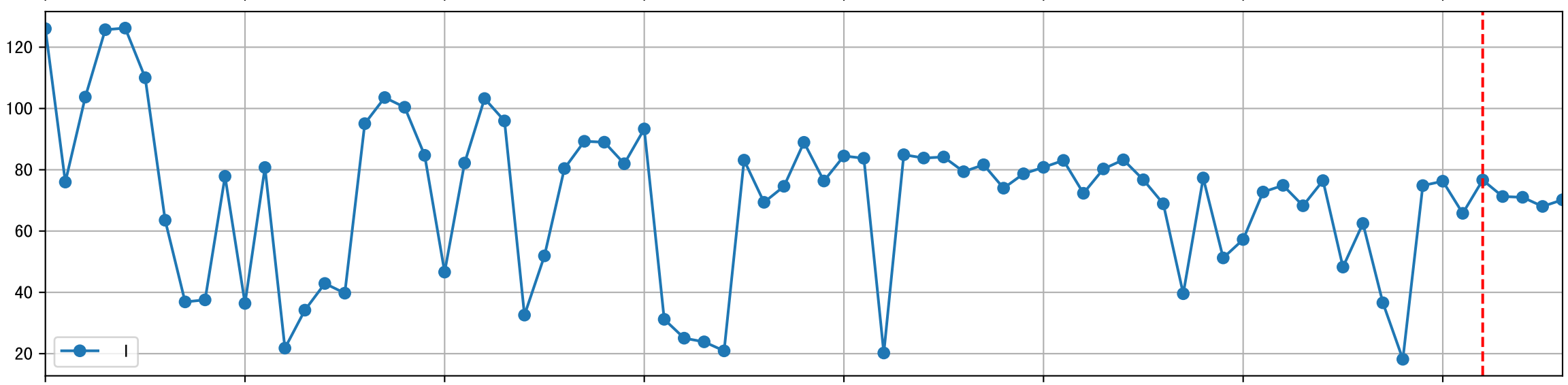
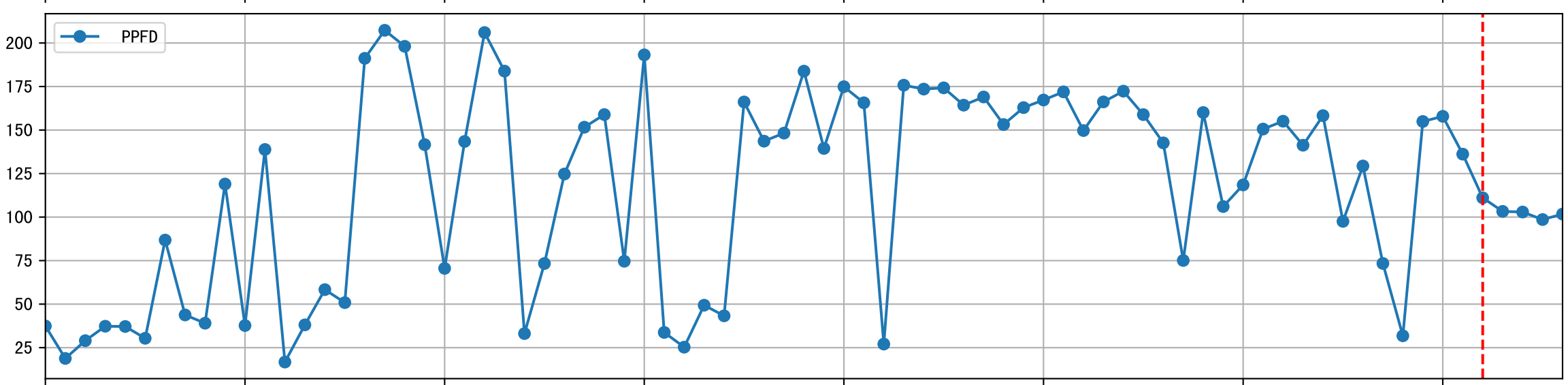
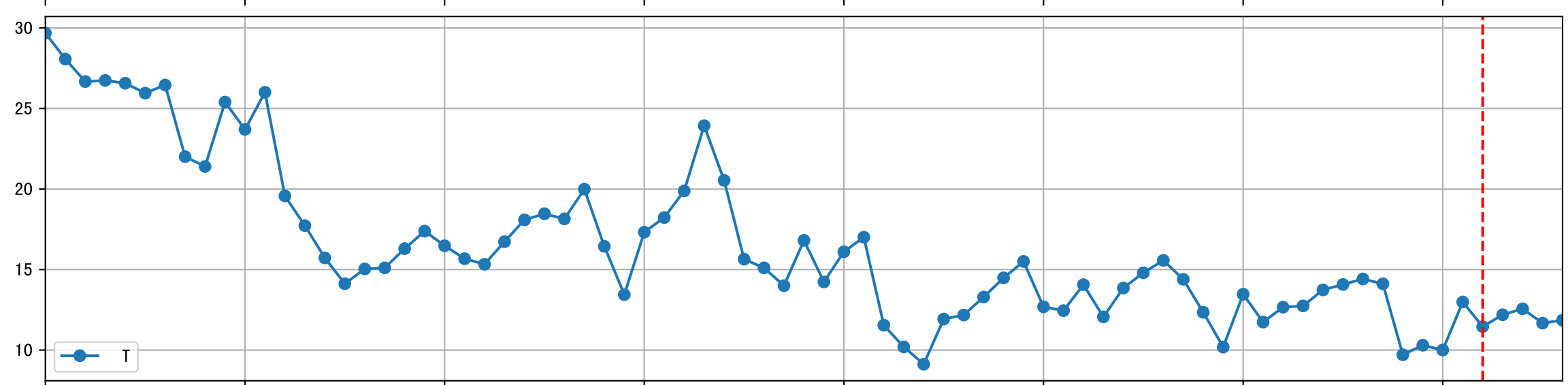
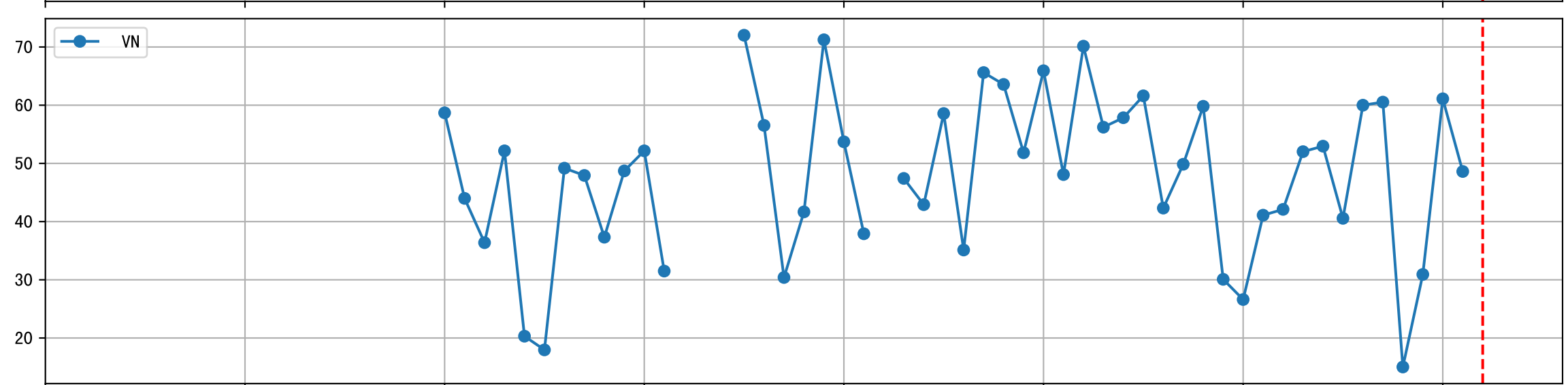
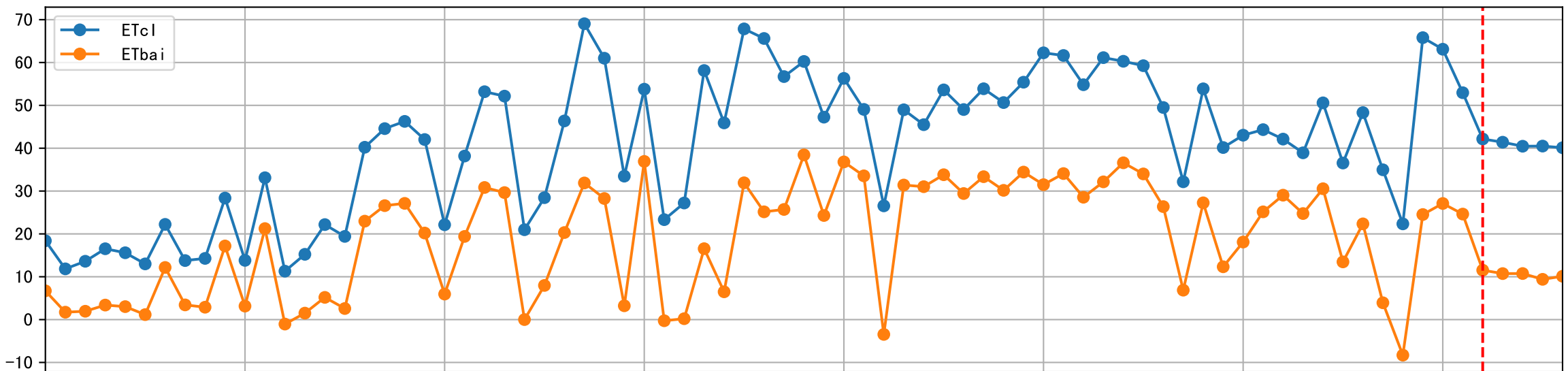


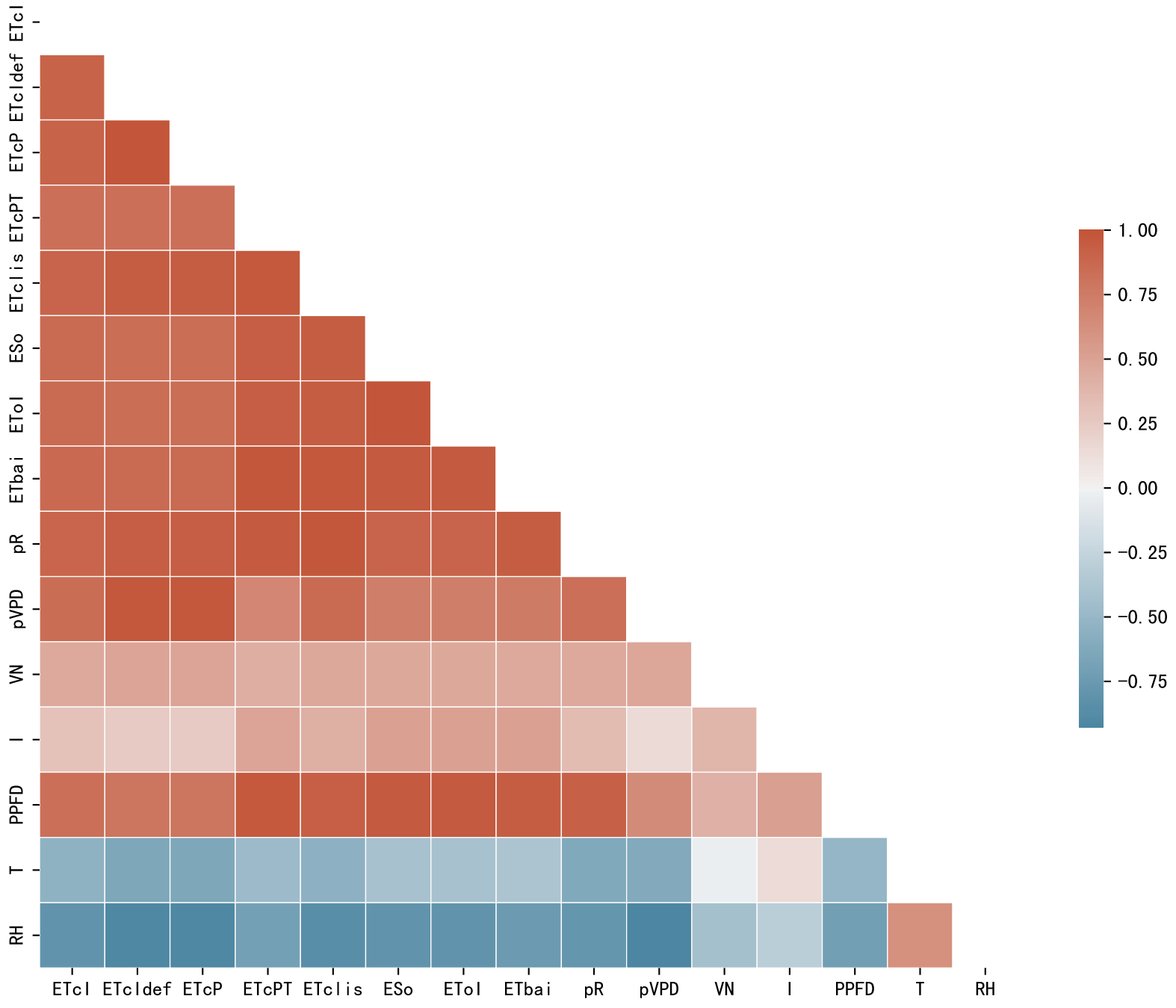
Trend plot forL1A1_1

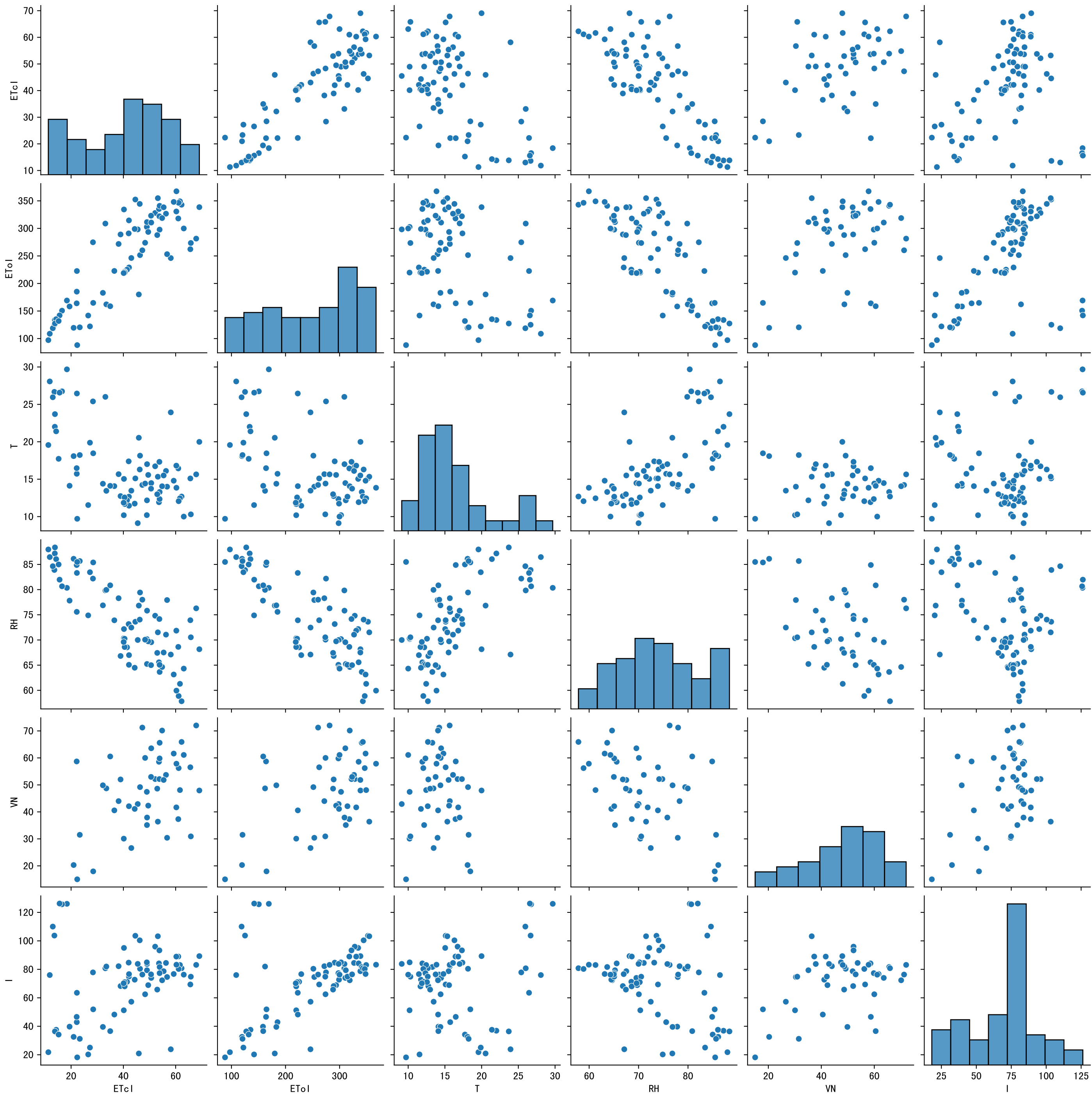


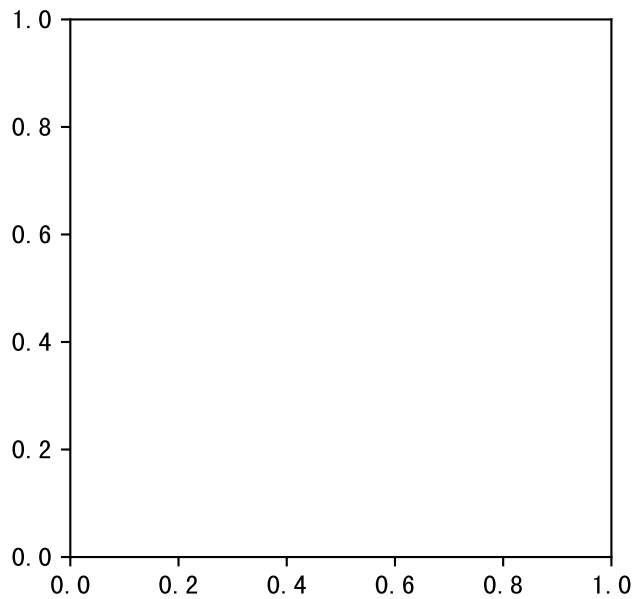
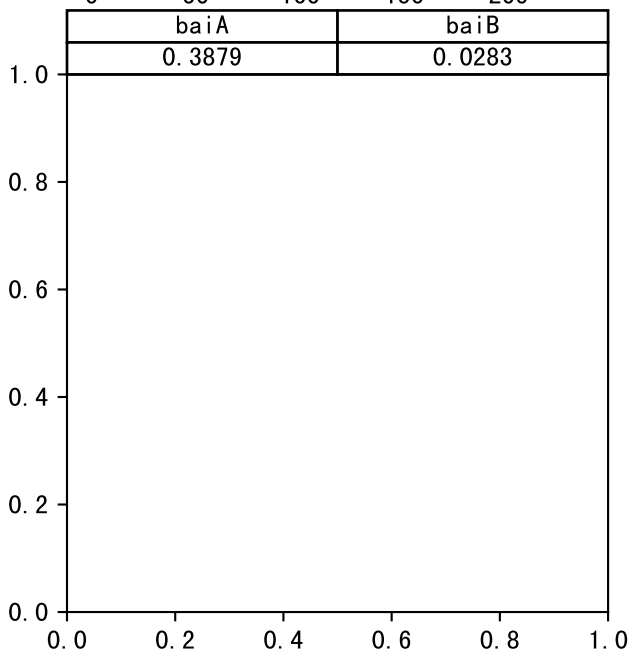
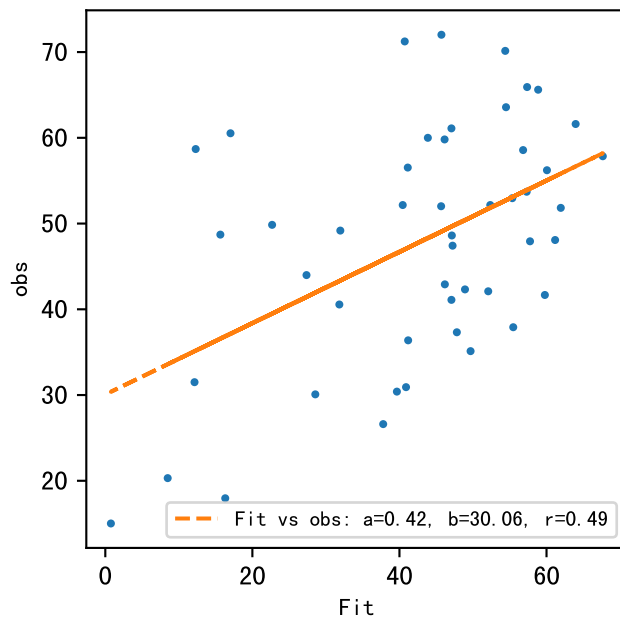
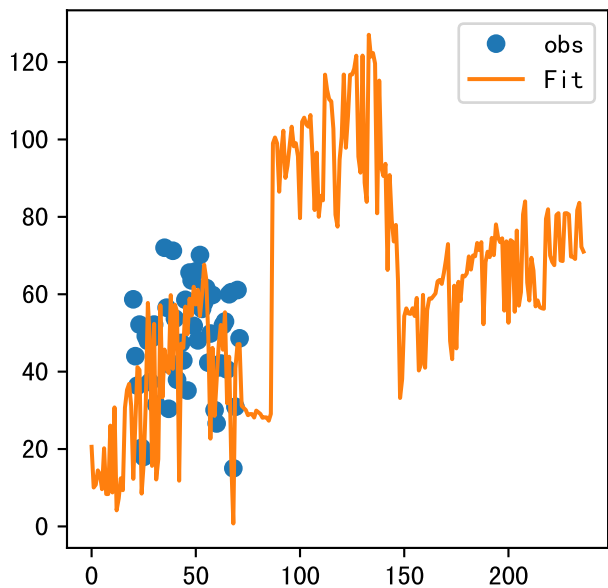
FgDaily

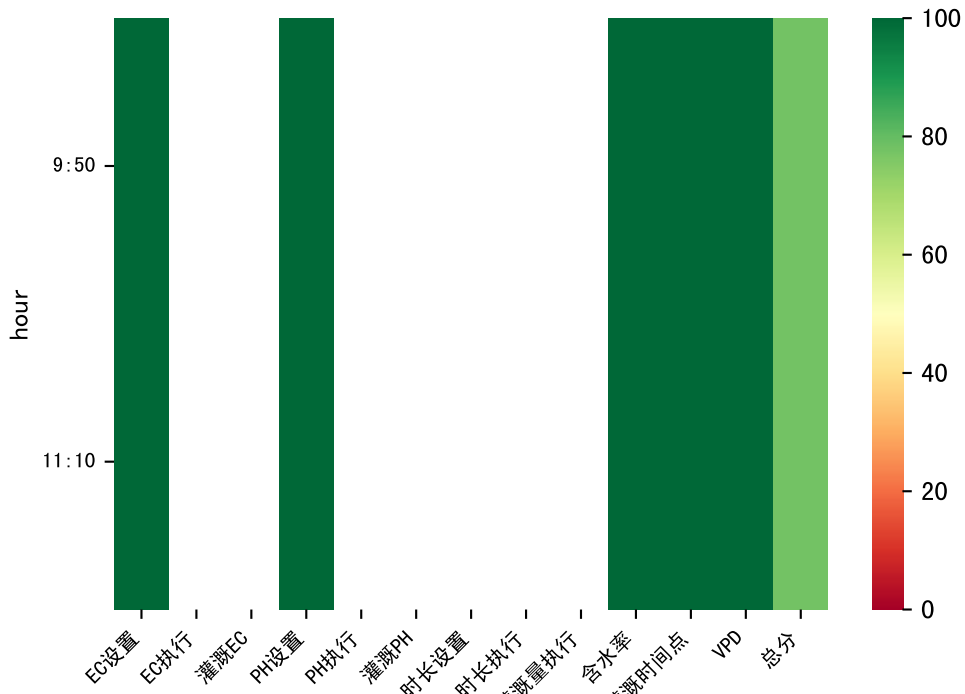






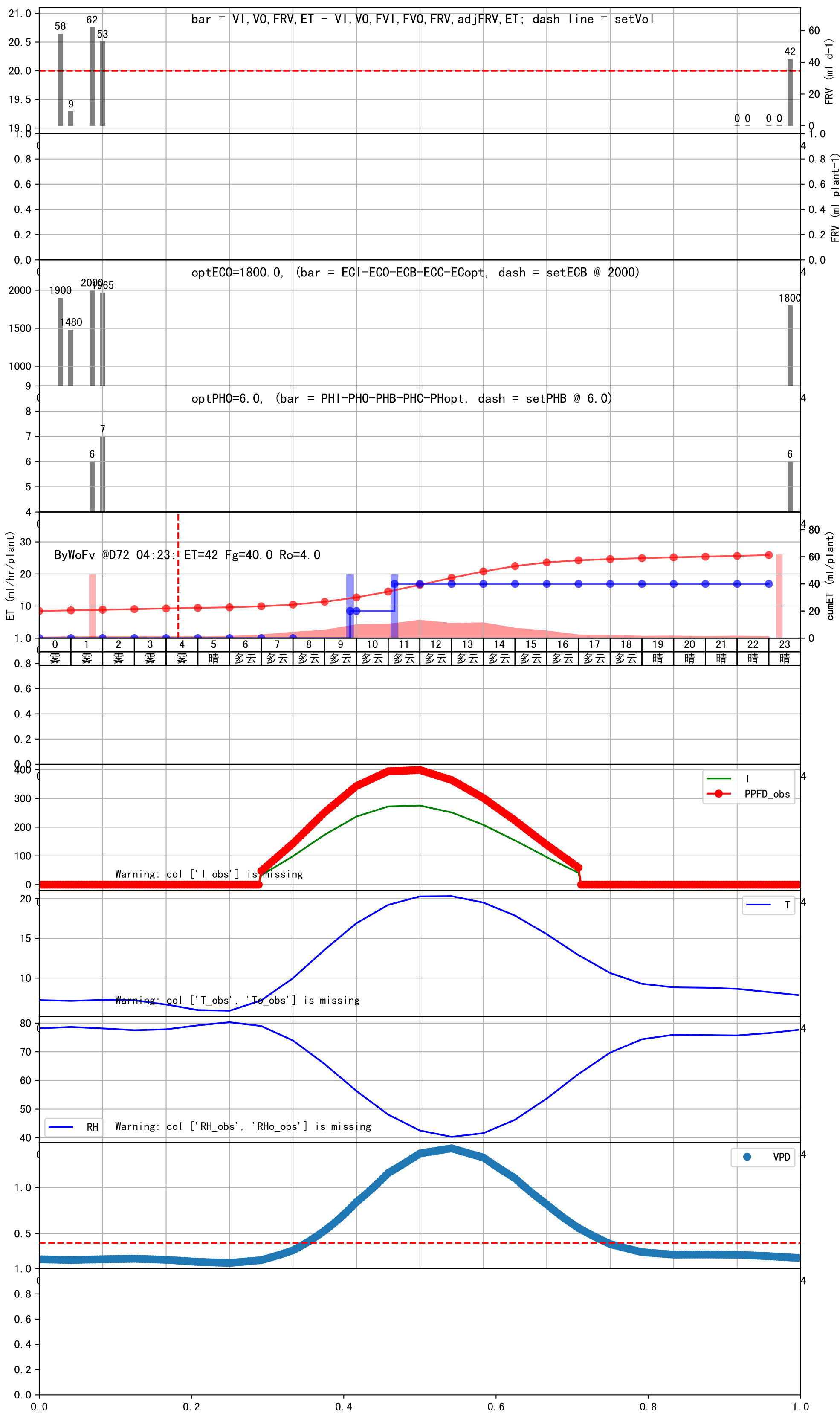






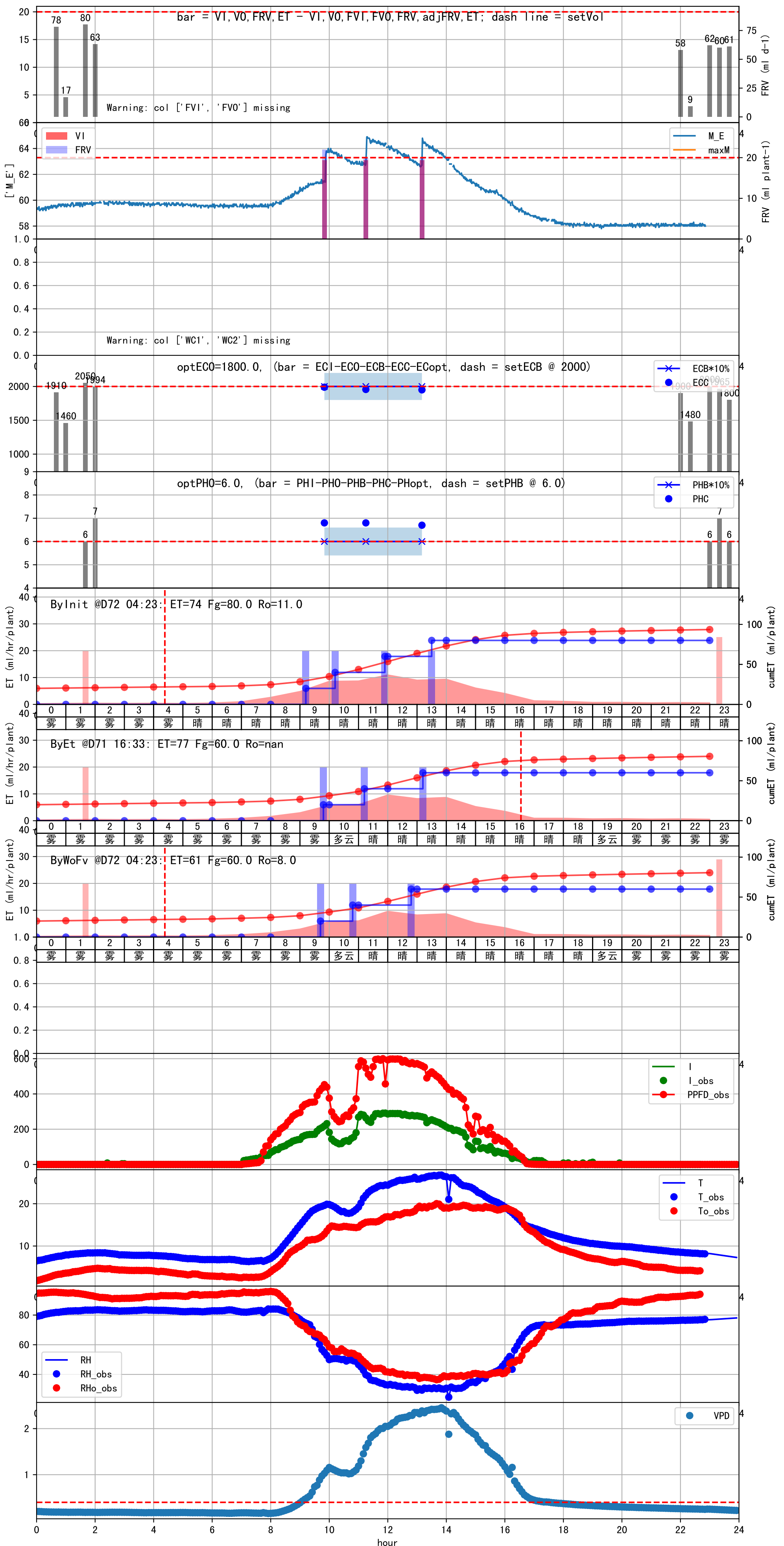
L1A1

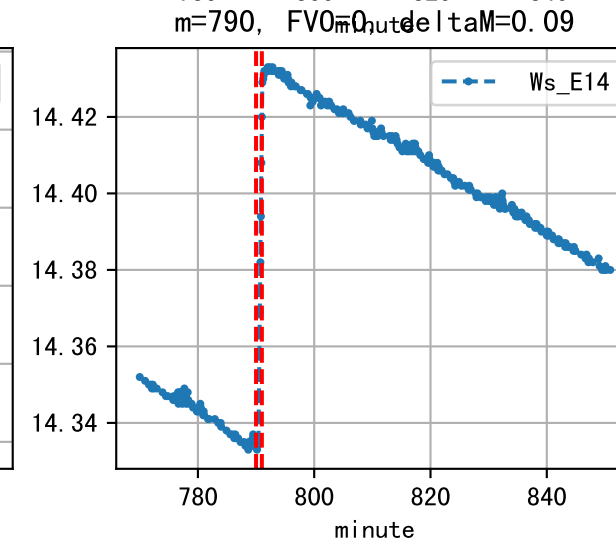
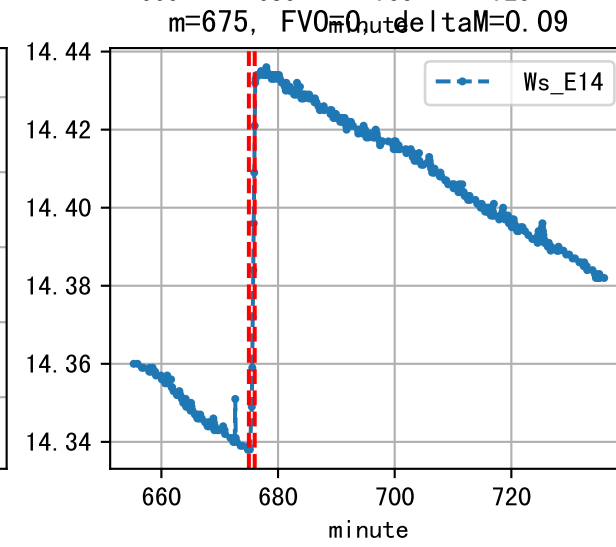
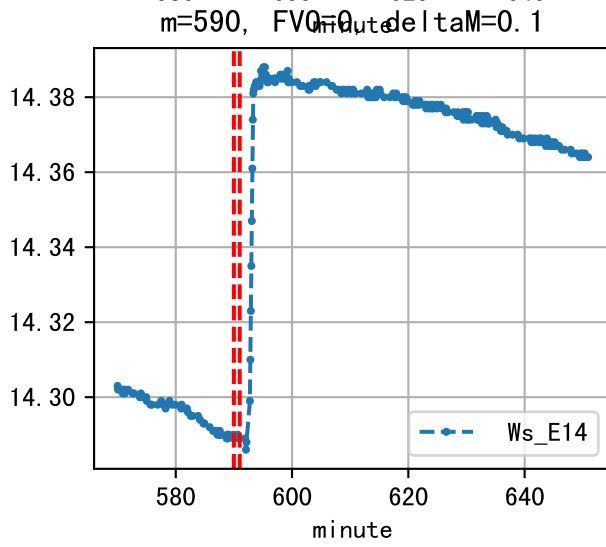
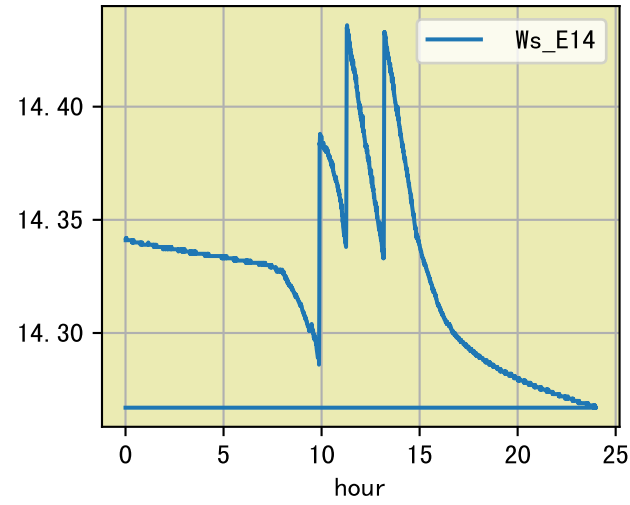
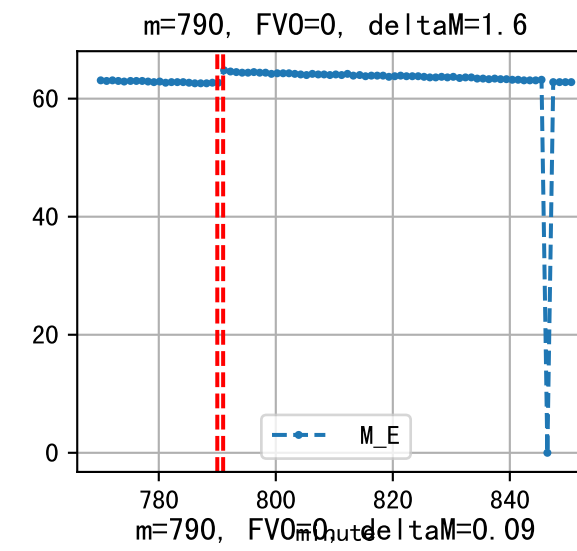
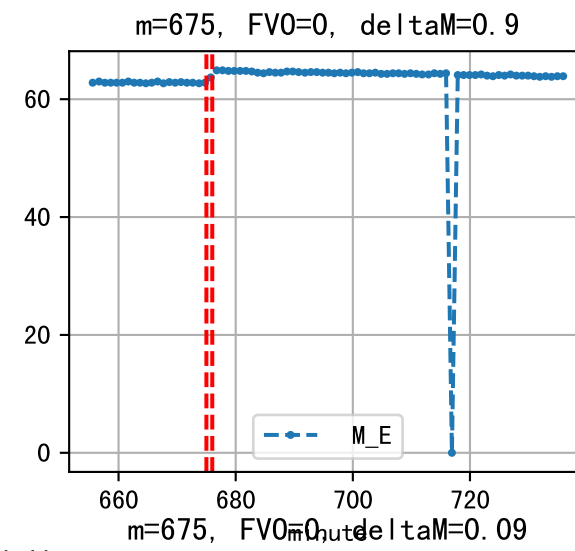
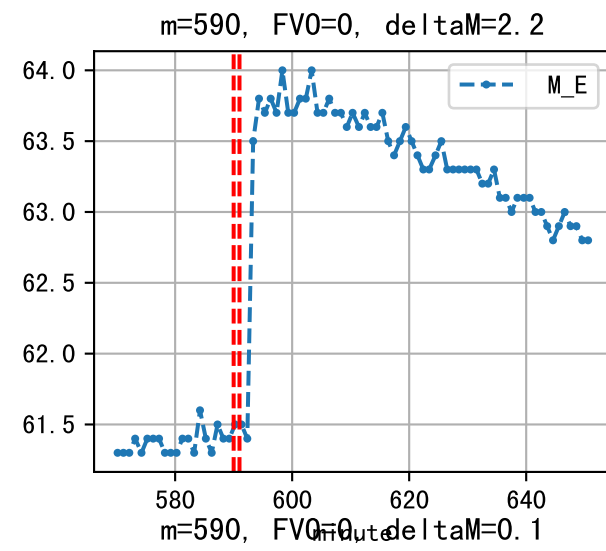
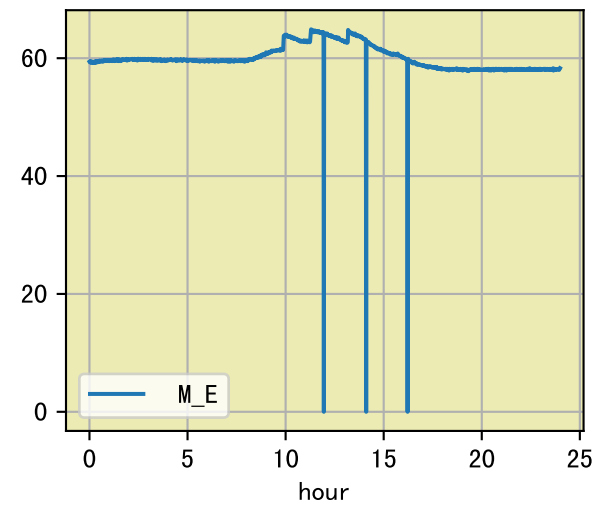
时间	灌溉时长(秒)	灌溉量(毫升/株)	灌溉总量(方/次)	天气	注释
09:50	36	20.0	0.081	多云	待执行@09:50 自主 (未用传感器)
11:10	36	20.0	0.081	多云	预期@11:10 自主 (未用传感器)
总计	72.0 (2次)	40.0			建议进液EC: 2000, PH: 6.0



L1A1

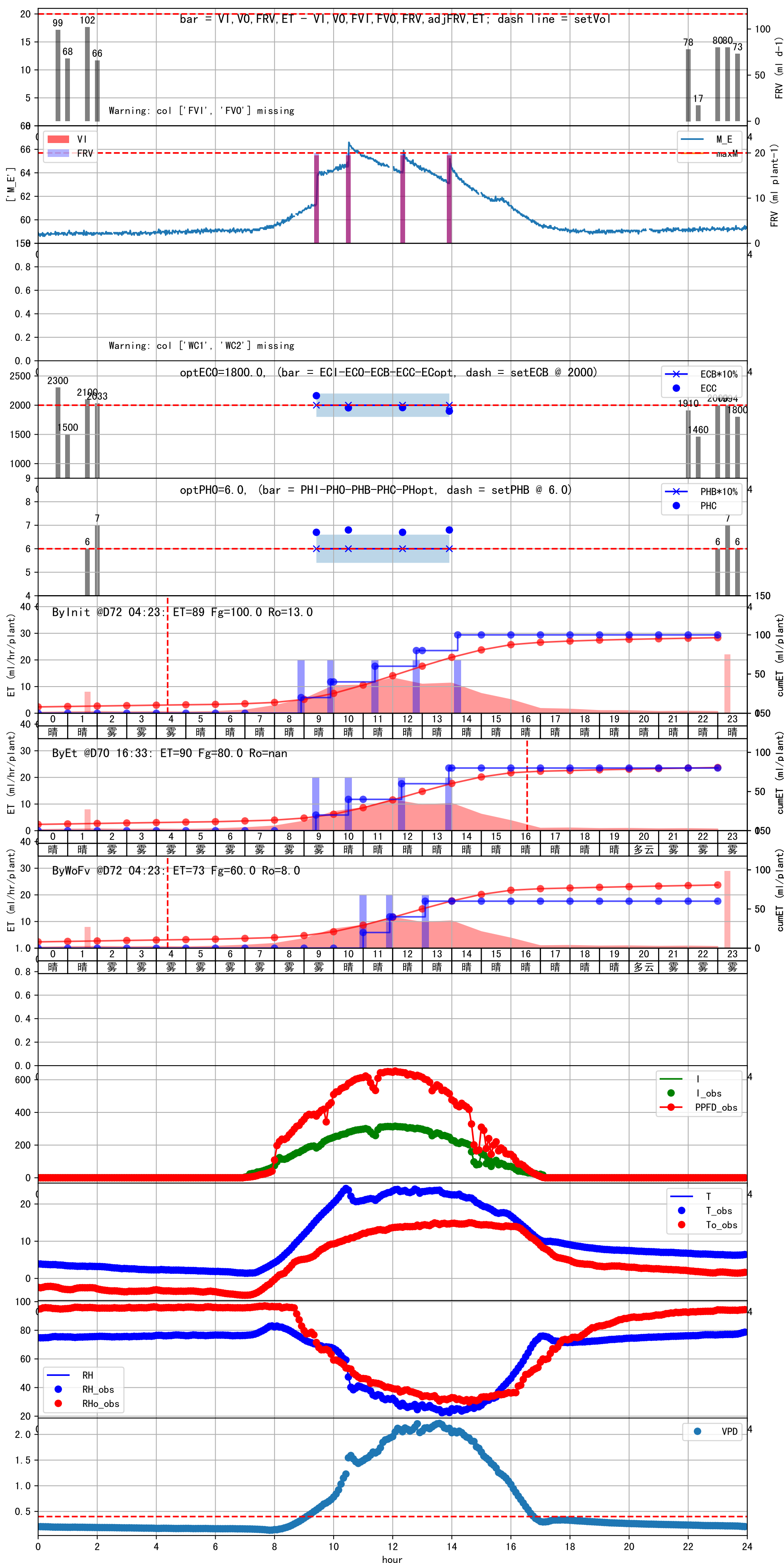
时间	灌溉时长(秒)	灌溉量(毫升/株)	灌溉总量(方/次)	天气	注释
09:40	36	20.0	0.081	雾	假设@09:40 自动 (未用传感器)
10:45	36	20.0	0.081	多云	假设@10:45 自动 (未用传感器)
12:45	36	20.0	0.081	晴	假设@12:45 自动 (未用传感器)
总计	108.0 (3次)	60.0			建议进液EC: 2000, PH: 6.0

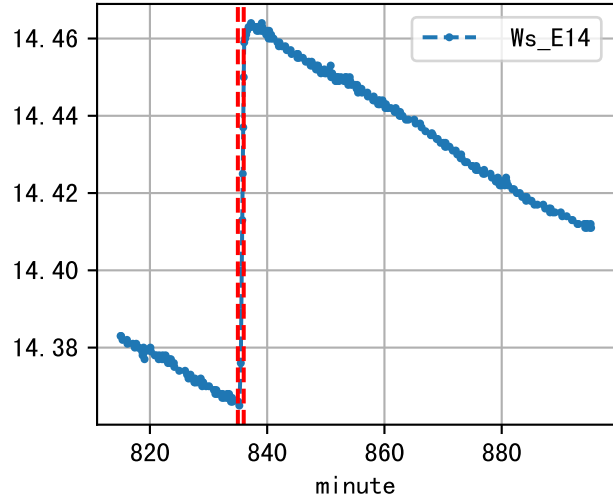
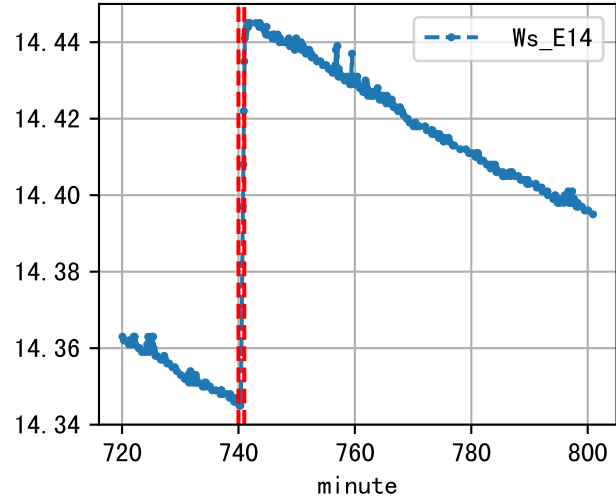
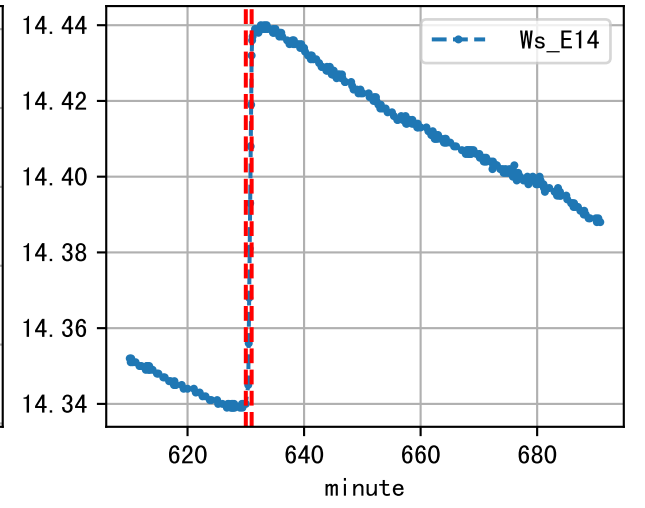
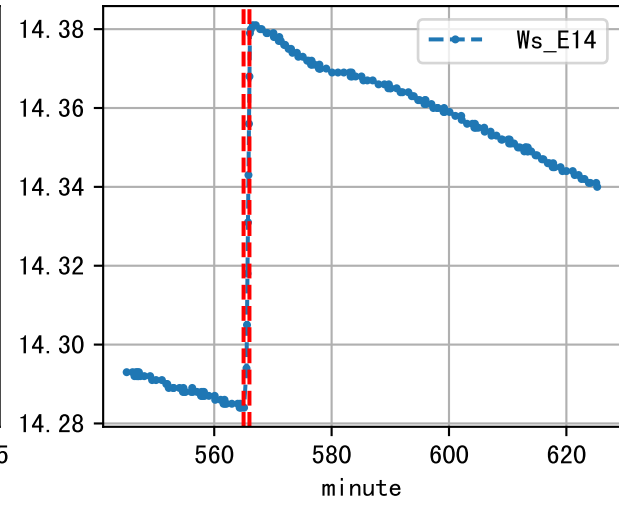
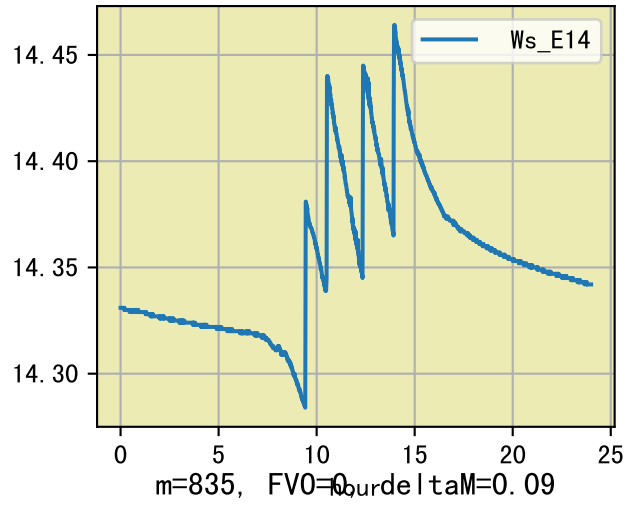
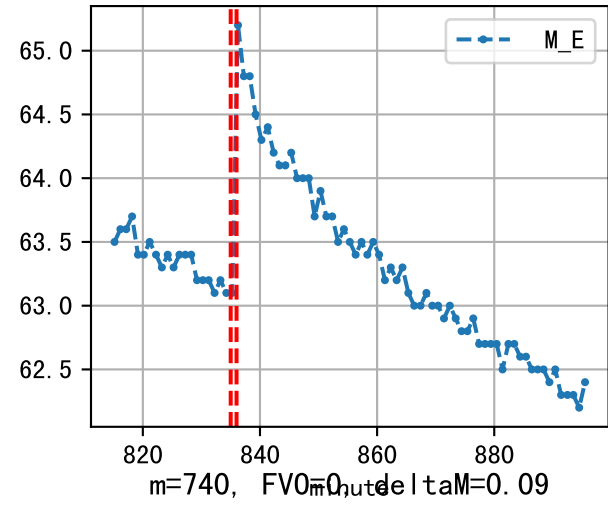
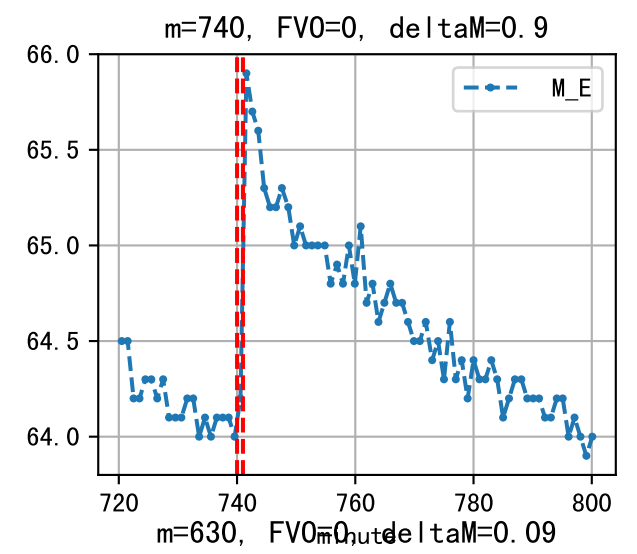
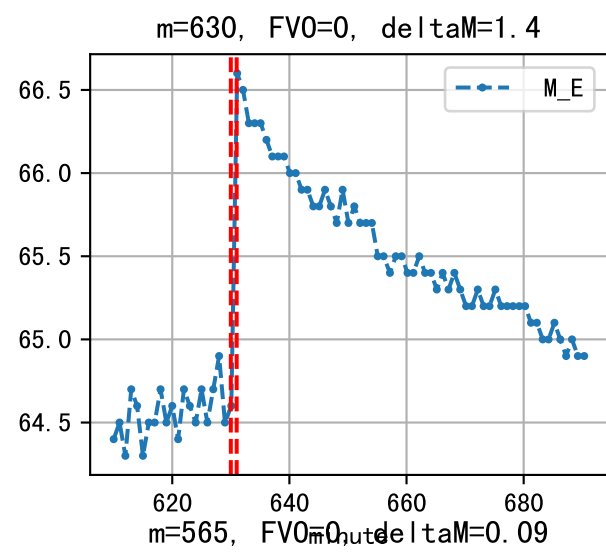
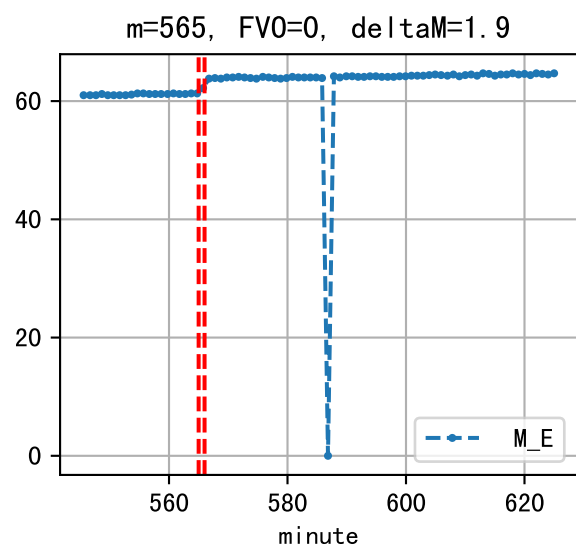
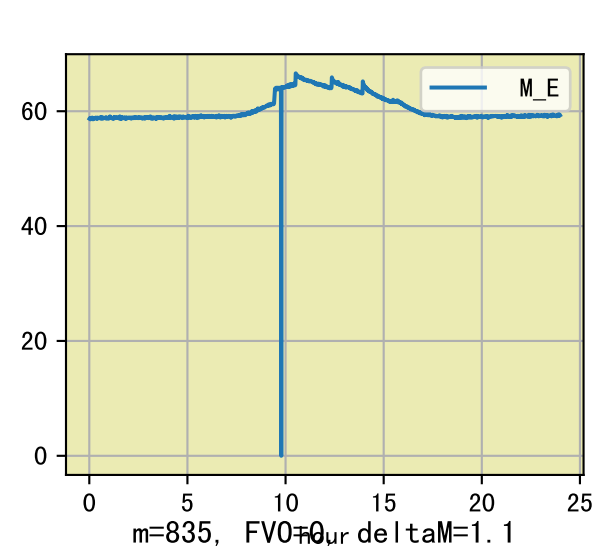


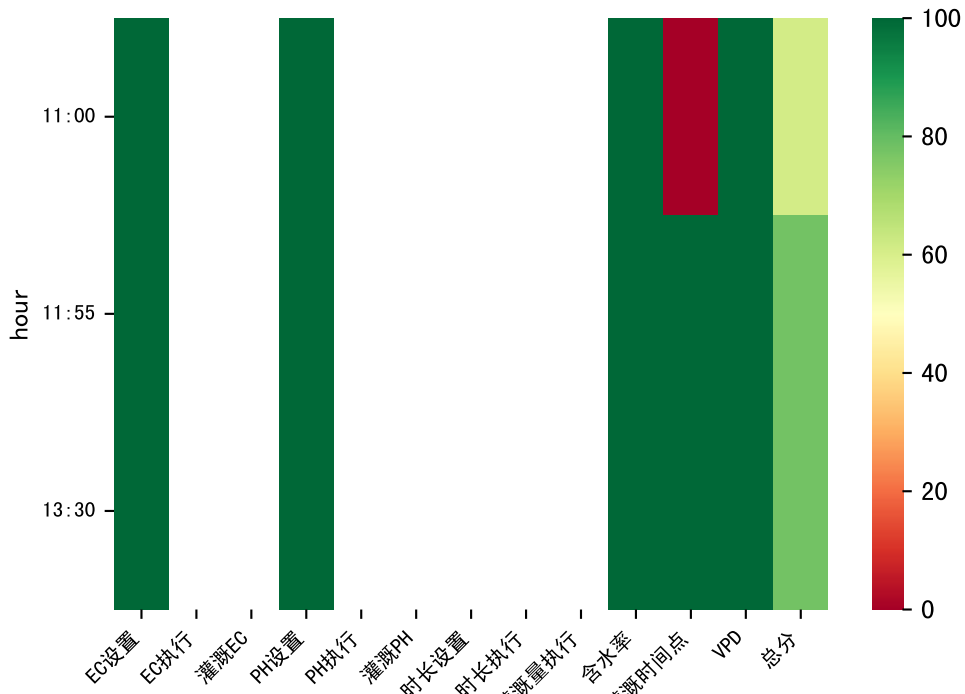


L1A1

时间	灌溉时长(秒)	灌溉量(毫升/株)	灌溉总量(方/次)	天气	注释
11:00	36	20.0	0.081	晴	假设@11:00 自动 (未用传感器)
11:55	36	20.0	0.081	晴	假设@11:55 自动 (未用传感器)
13:05	36	20.0	0.081	晴	假设@13:05 自动 (未用传感器)
总计	108.0 (3次)	60.0			建议进液EC: 2000, PH: 6.0

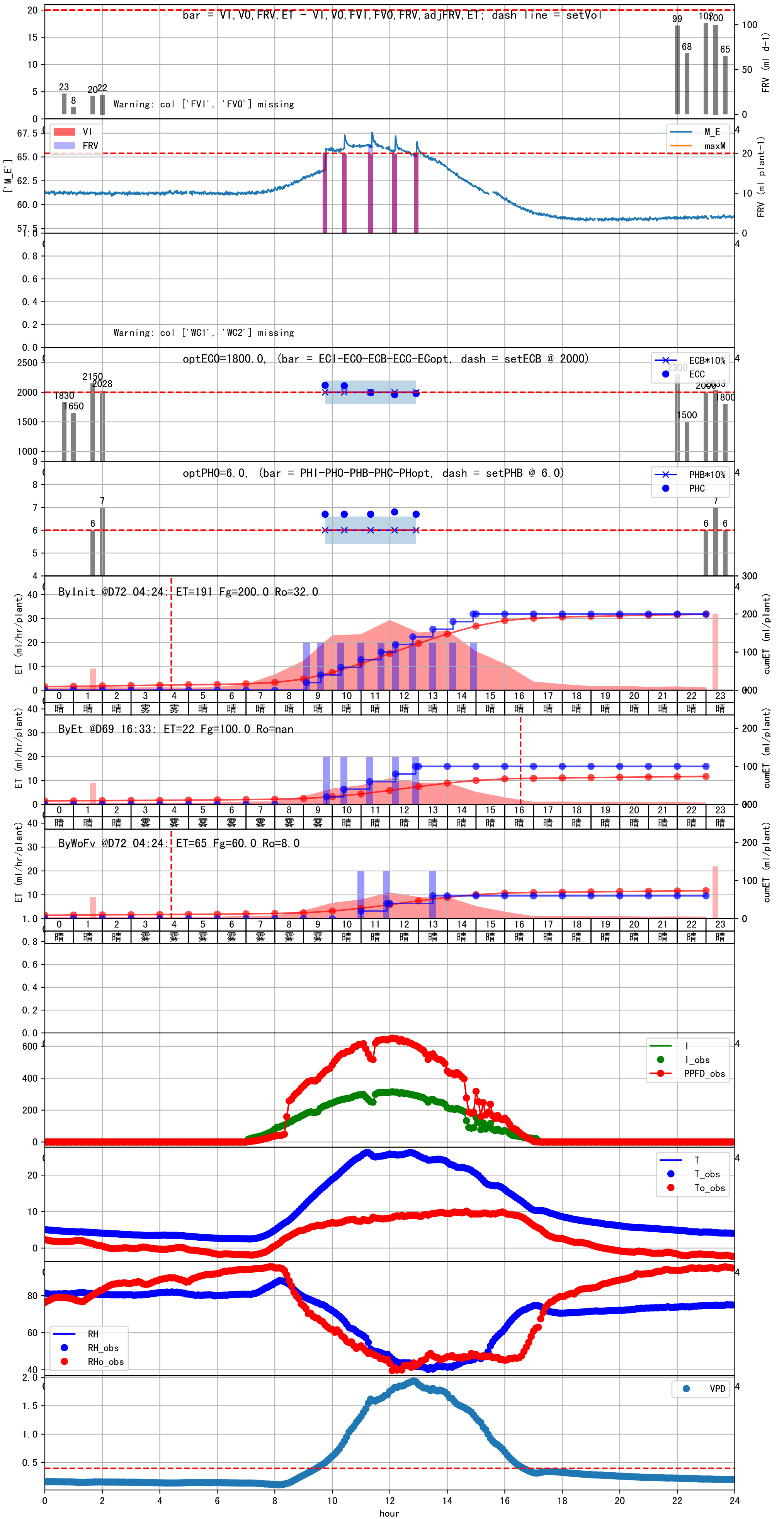


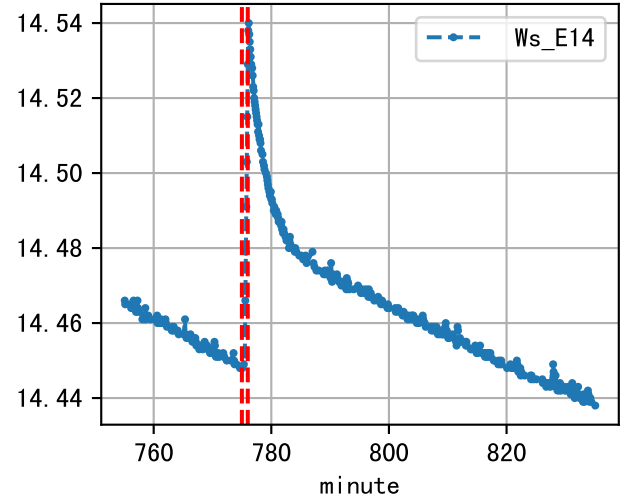
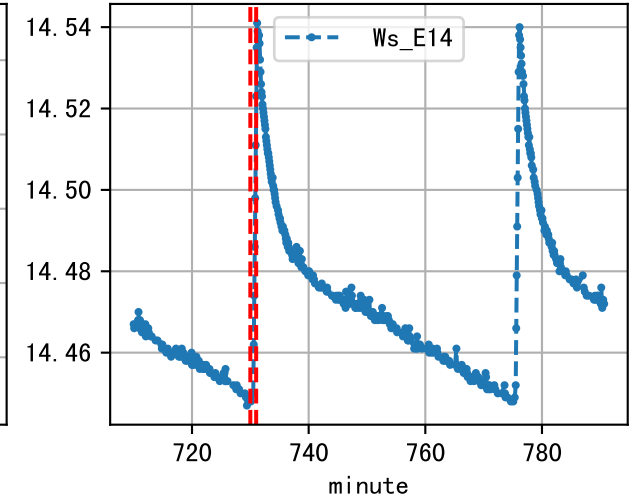
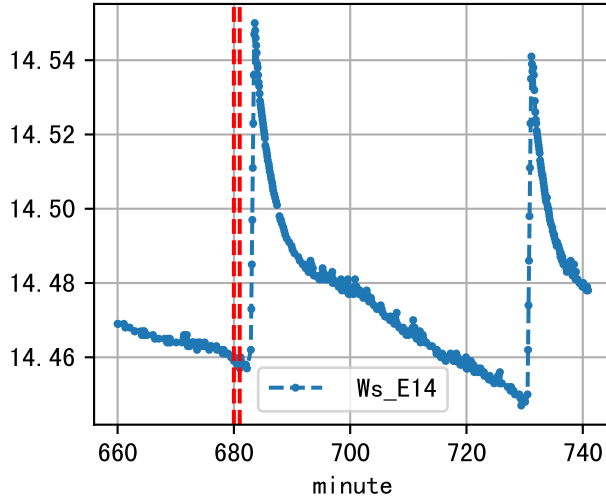
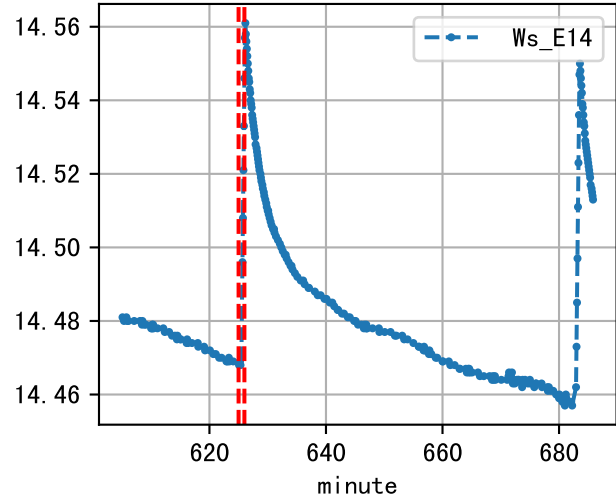
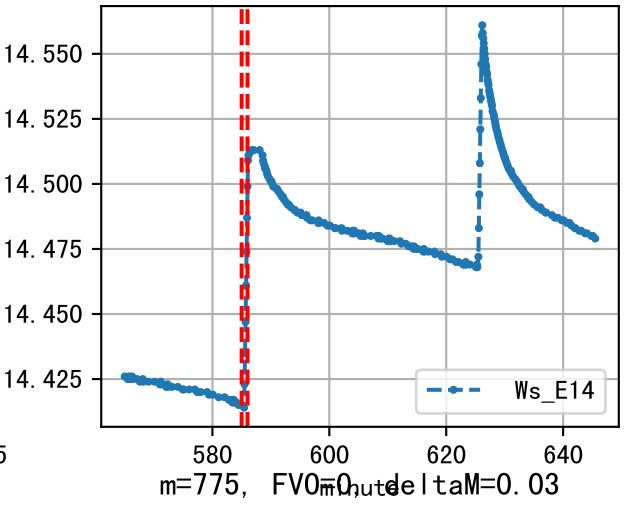
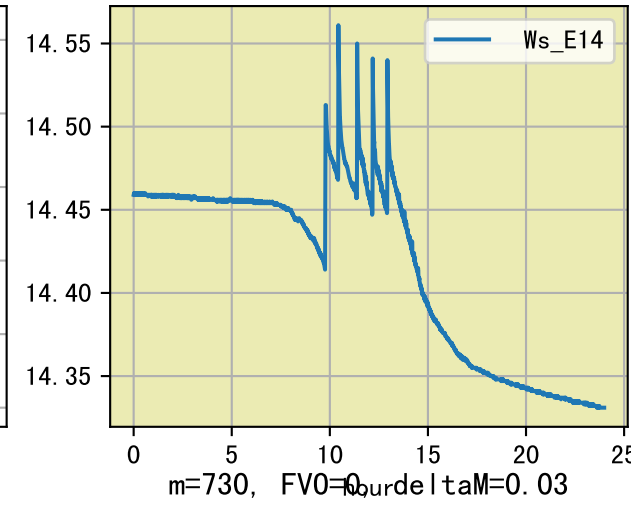
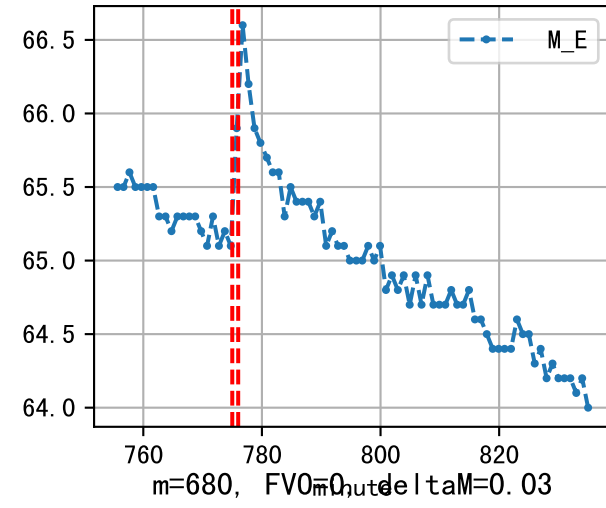
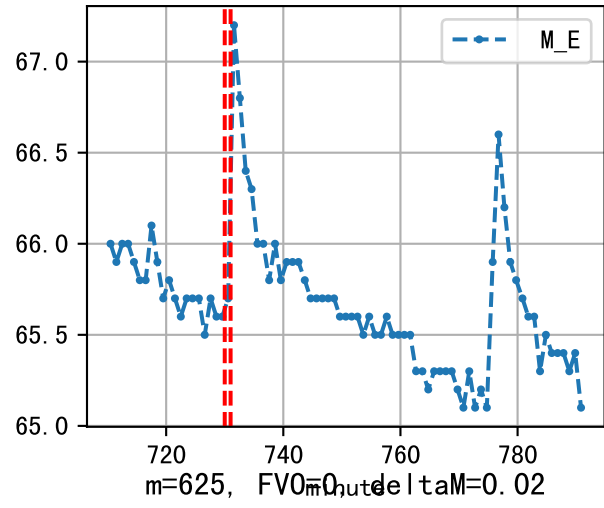
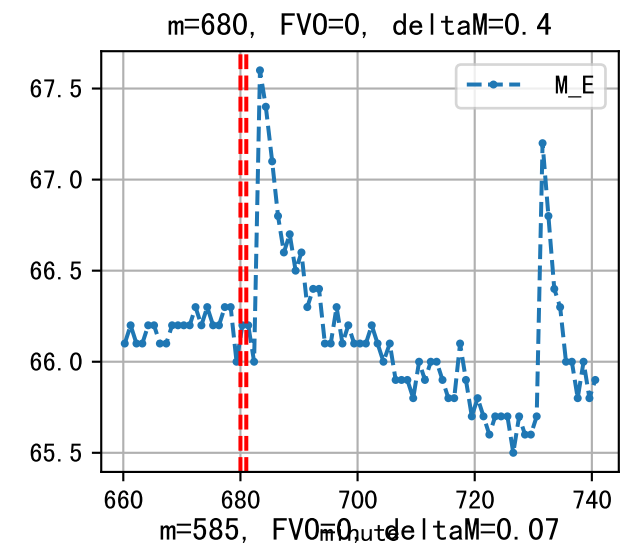
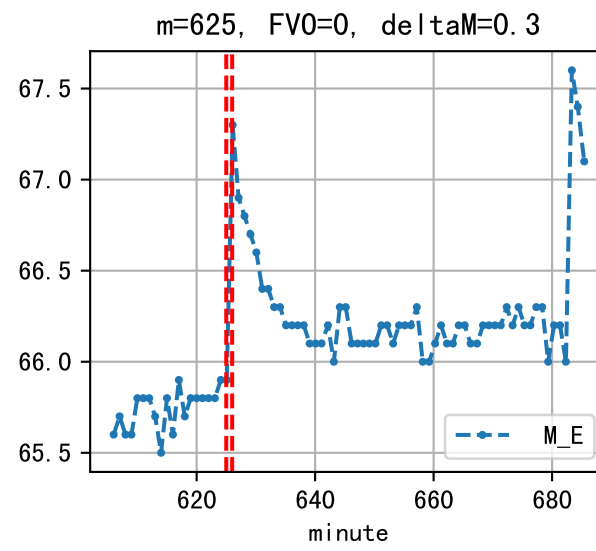
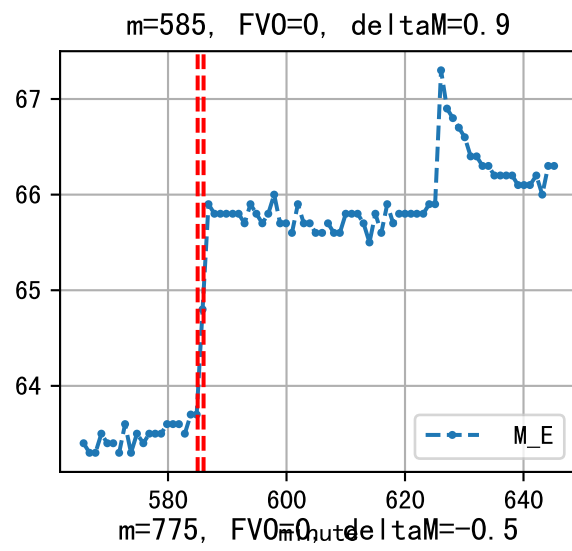
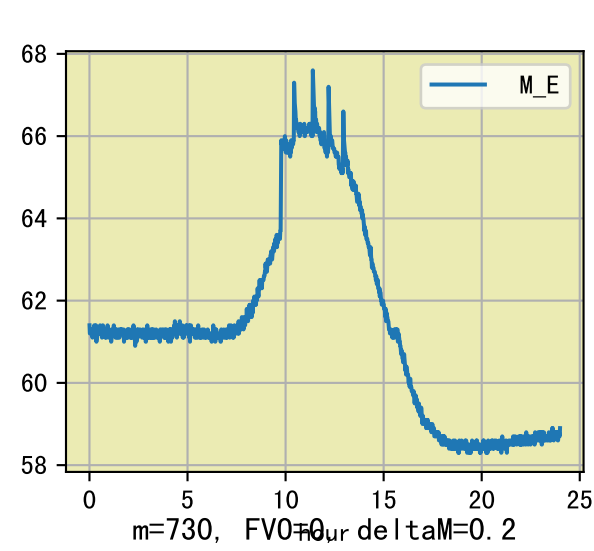


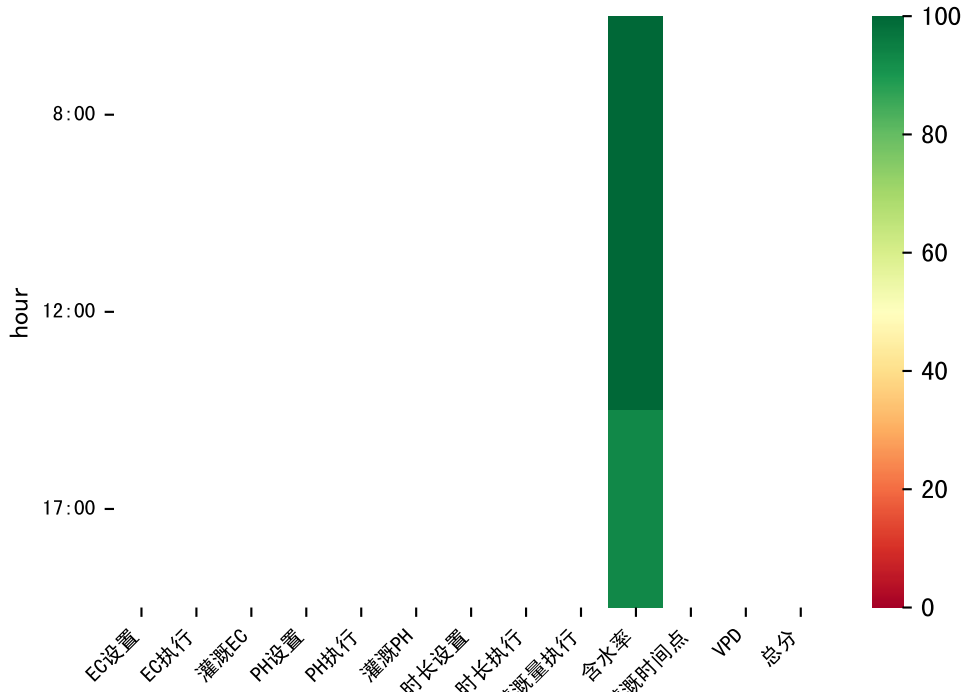


L1A1

时间	灌溉时长(秒)	灌溉量(毫升/株)	灌溉总量(方/次)	天气	注释
11:00	36	20.0	0.081	晴	假设@11:00 自动 (未用传感器)
11:55	36	20.0	0.081	晴	假设@11:55 自动 (未用传感器)
13:30	36	20.0	0.081	晴	假设@13:30 自动 (未用传感器)
总计	108.0 (3次)	60.0			建议进液EC: 2000, PH: 6.0







L1A1

时间	灌溉时长(秒)	灌溉量(毫升/株)	灌溉总量(方/次)	天气	注释
总计	0 (0次)	0			建议进液EC: 2000, PH: 6.0

