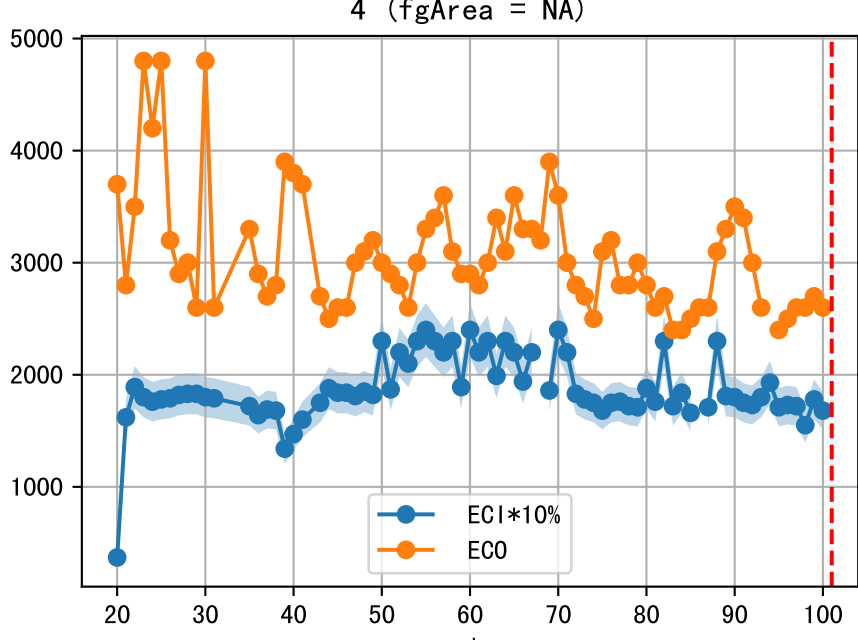
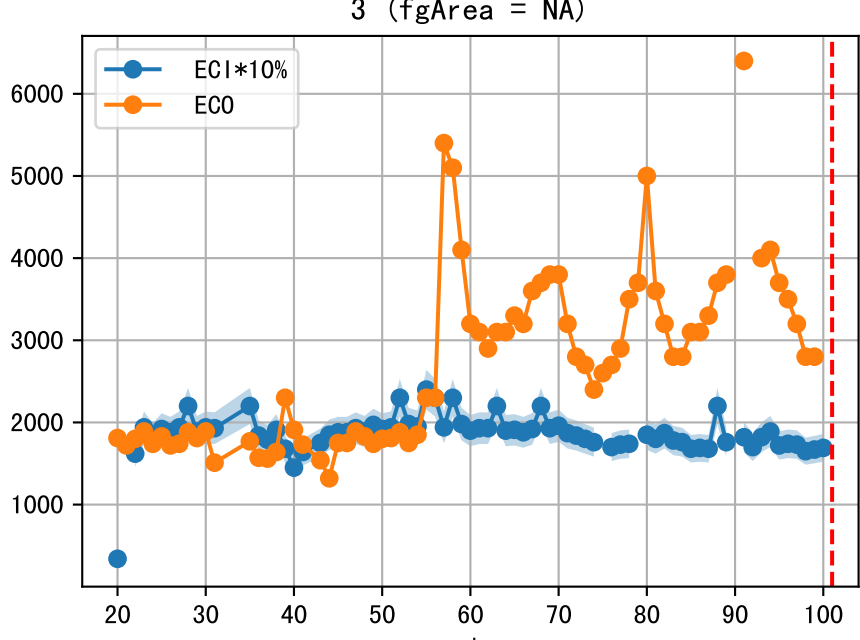
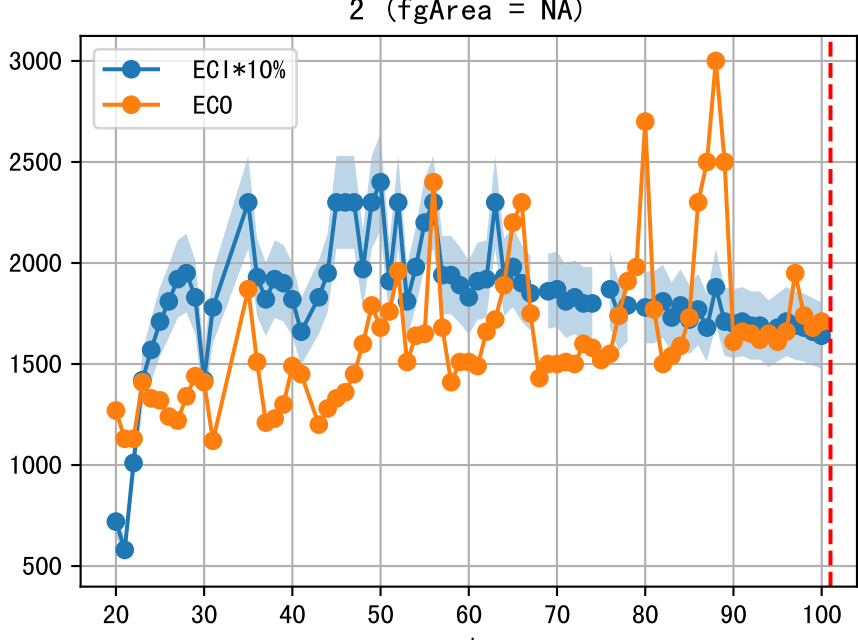
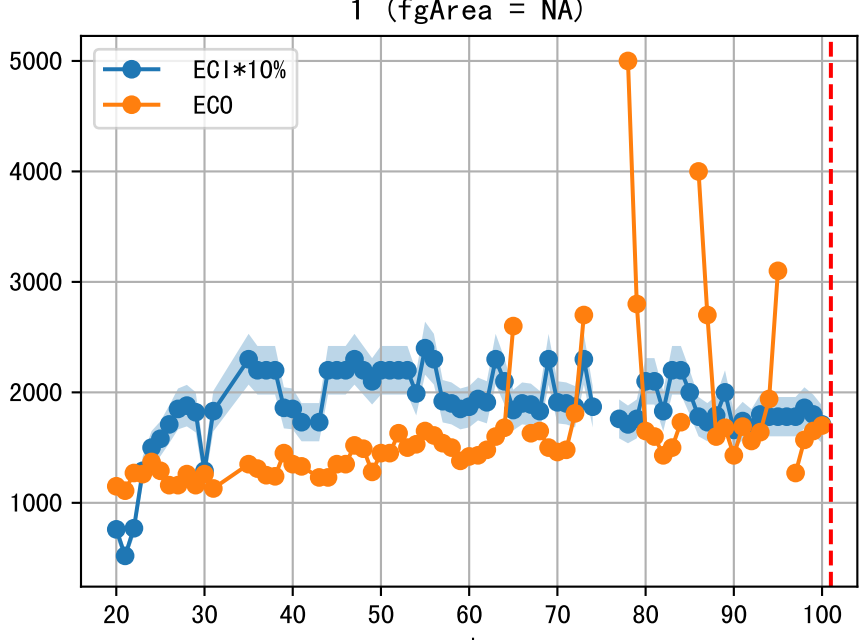
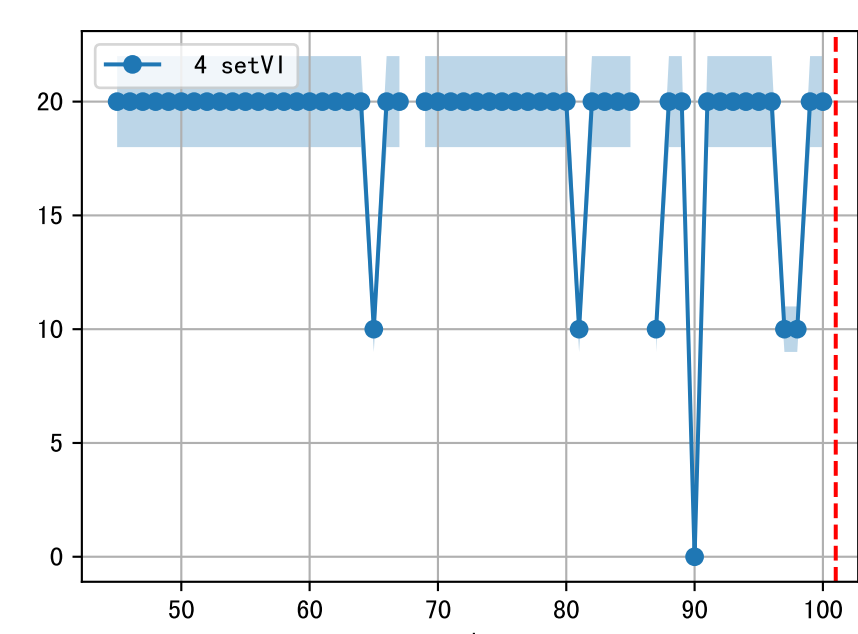
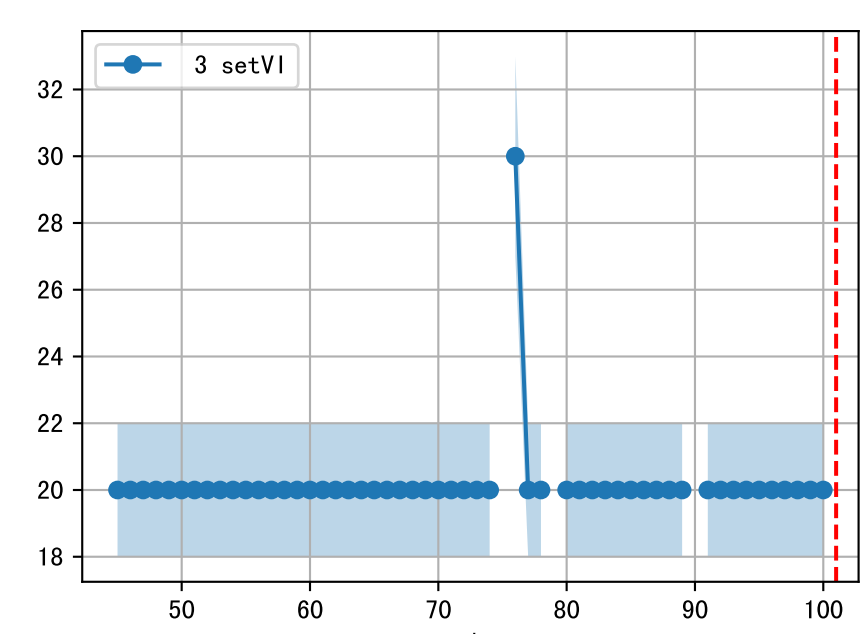
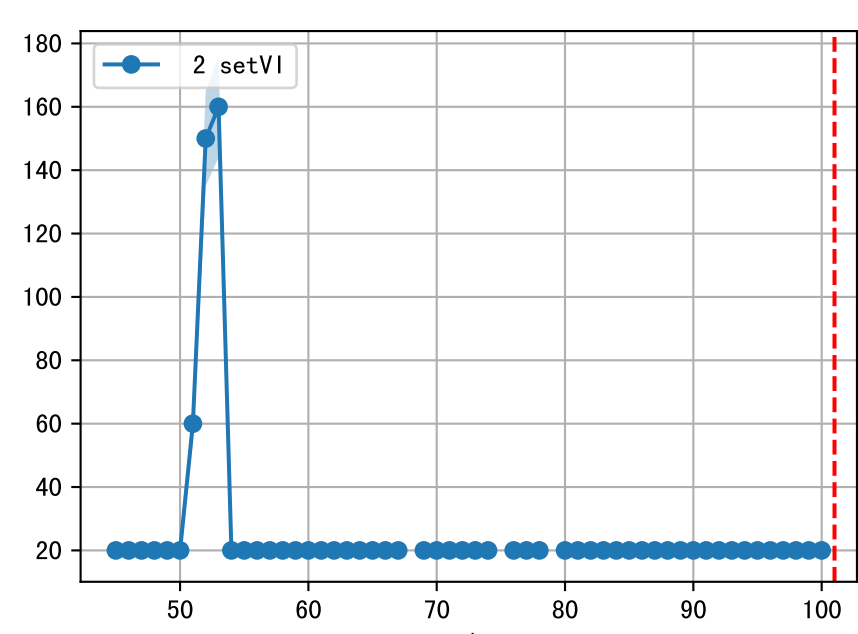
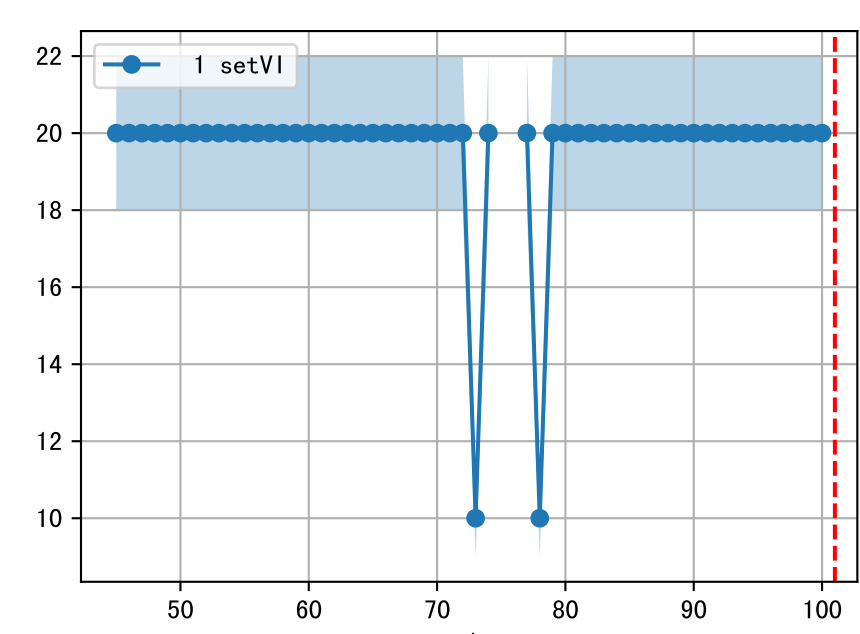
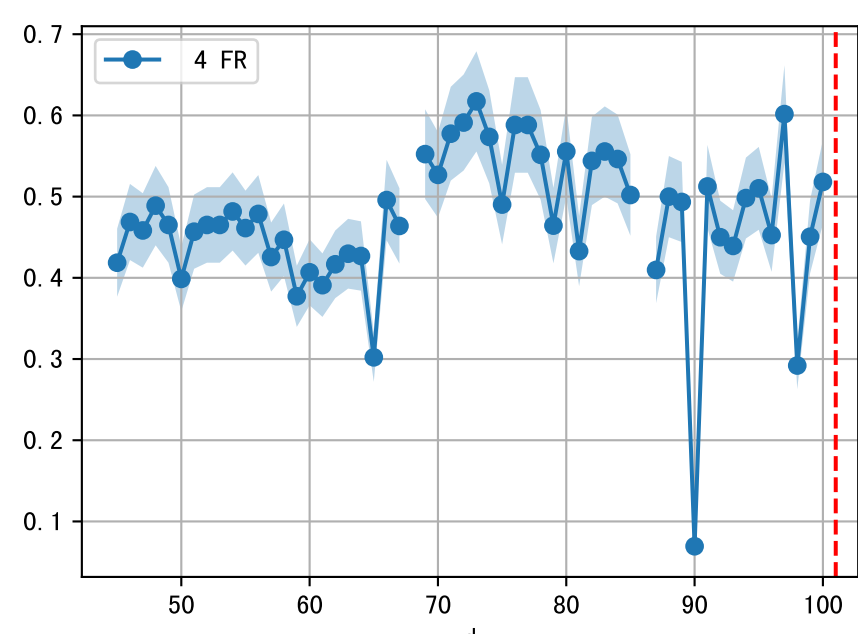
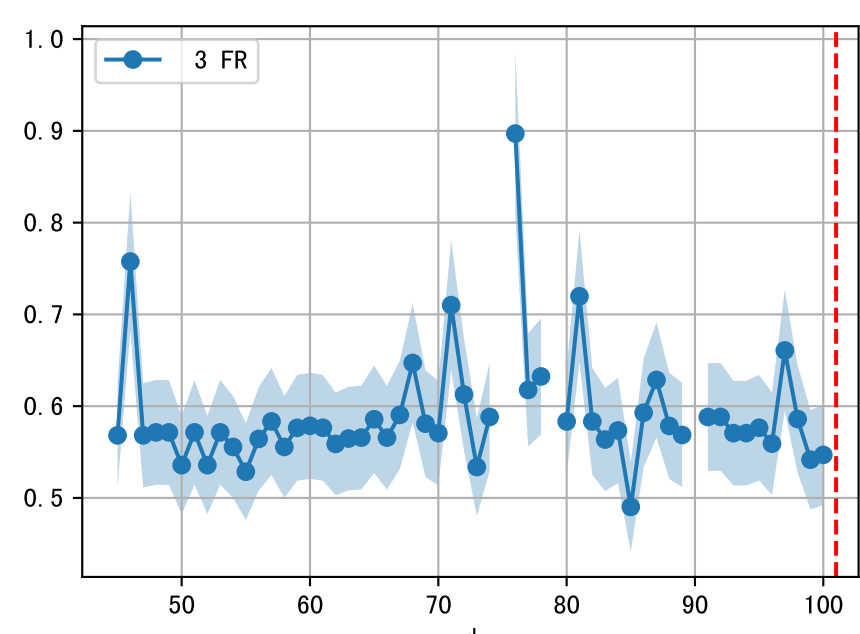
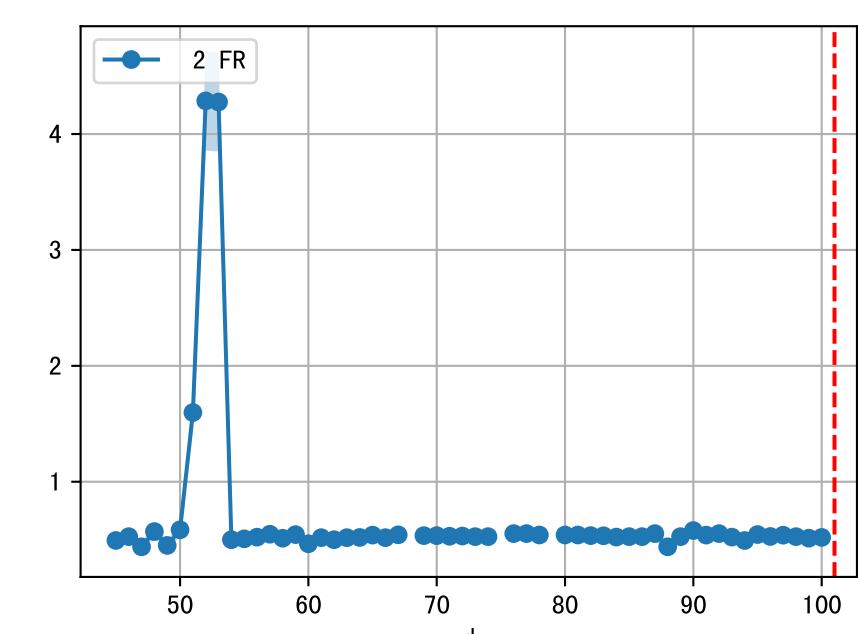
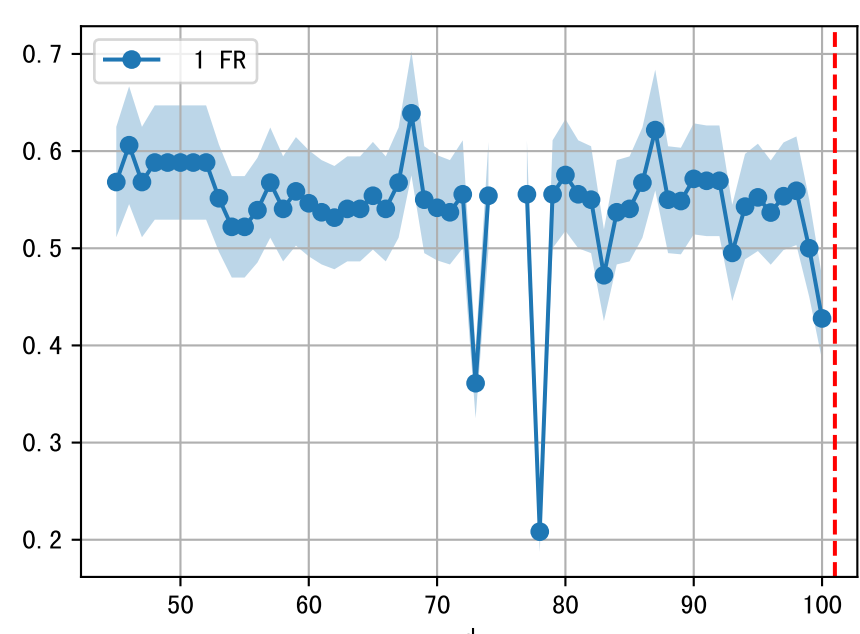
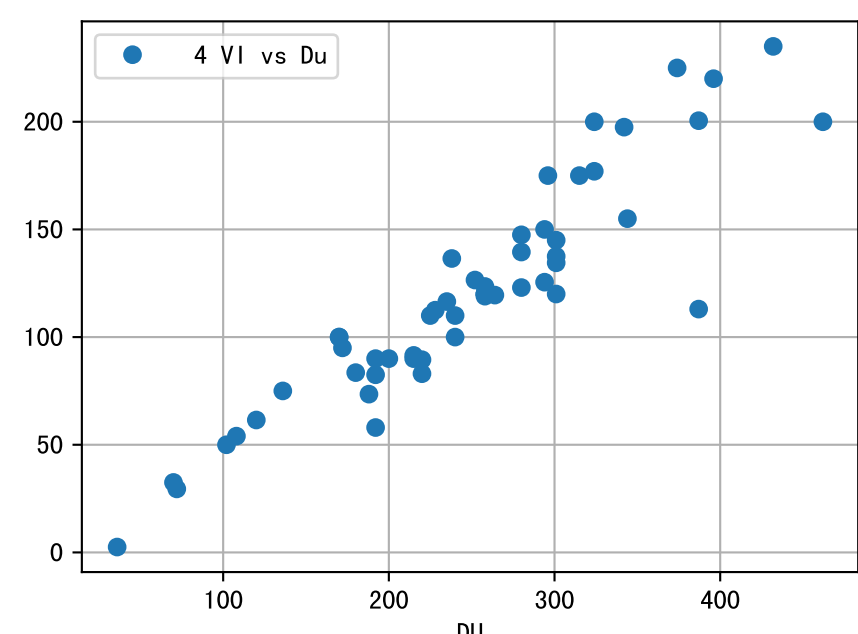
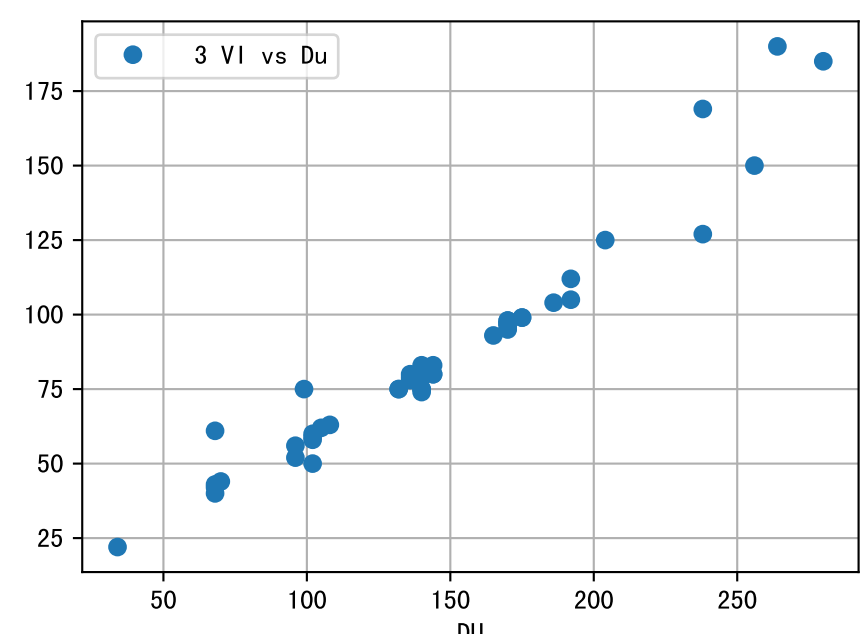
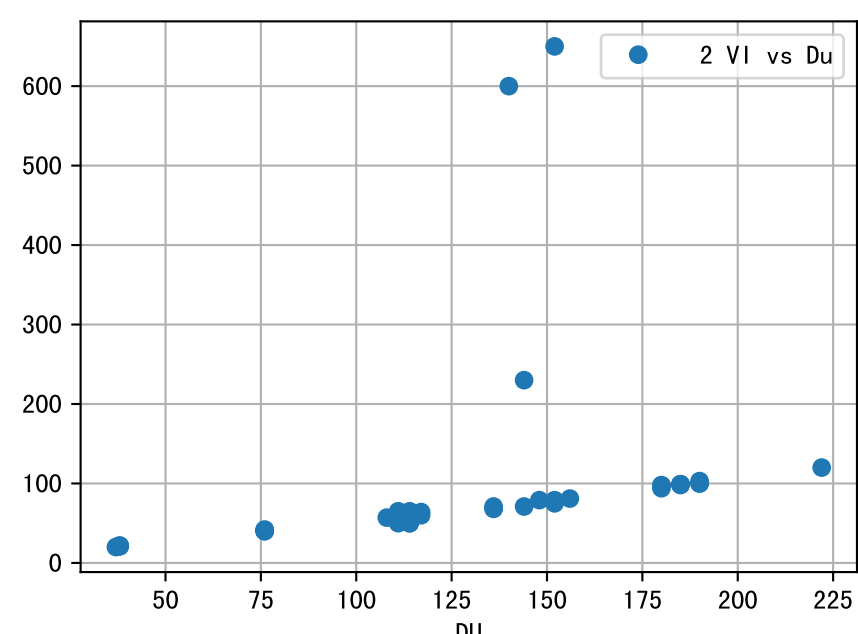
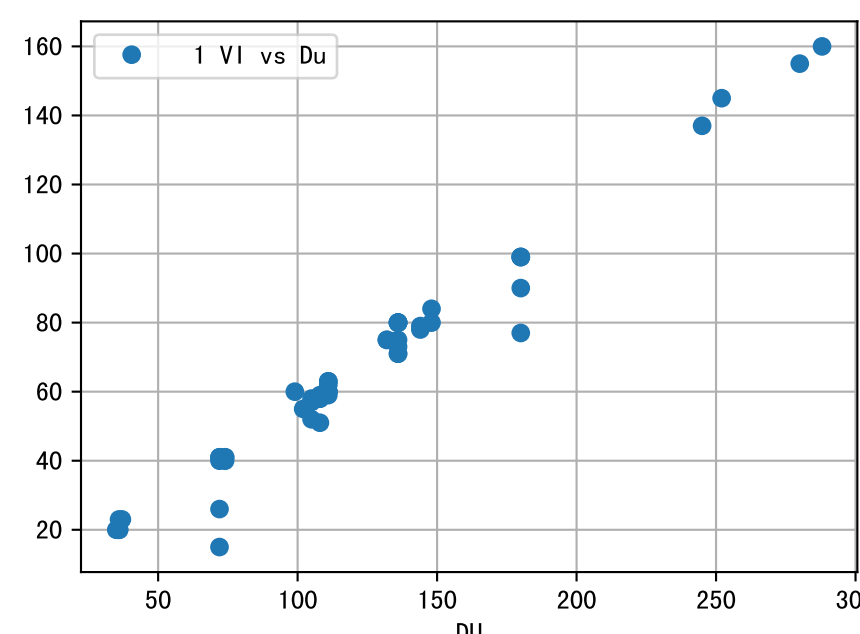
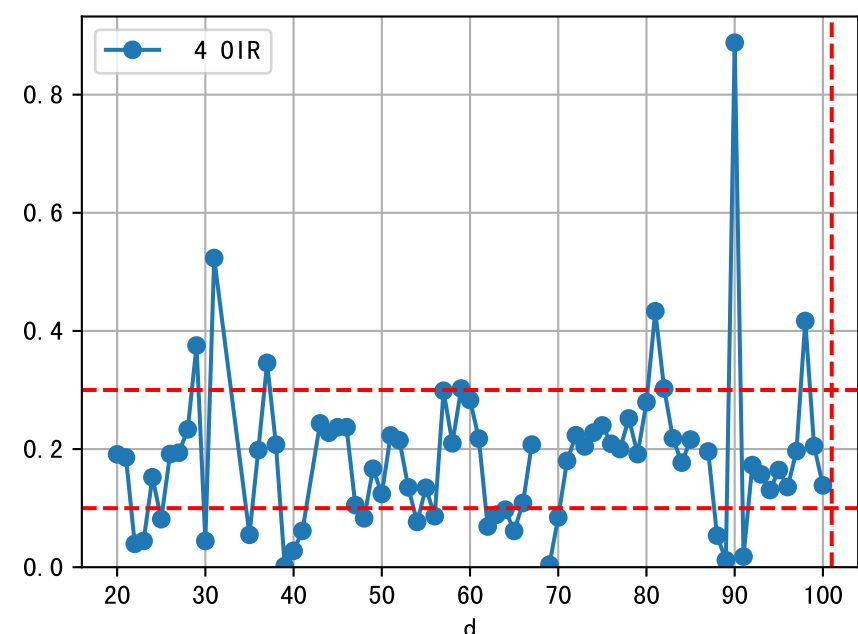
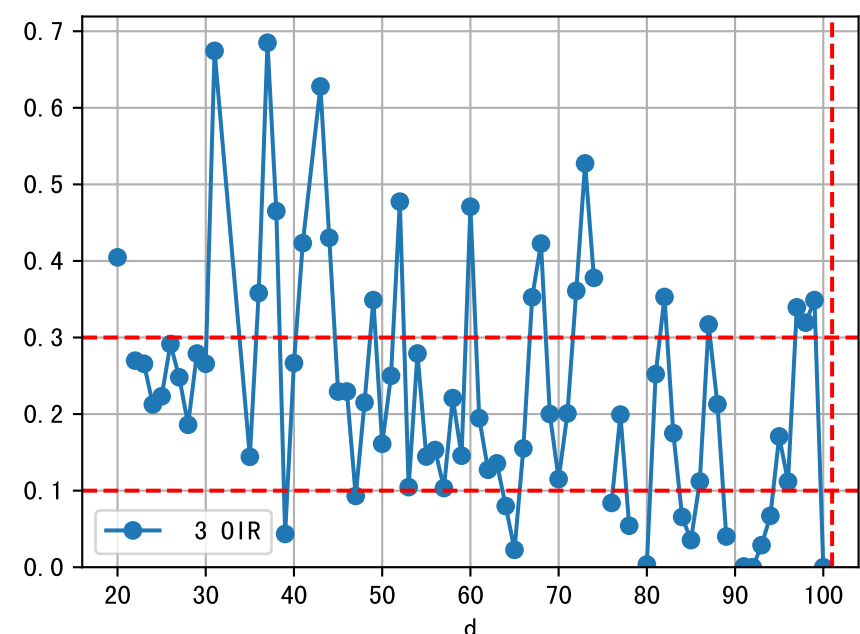
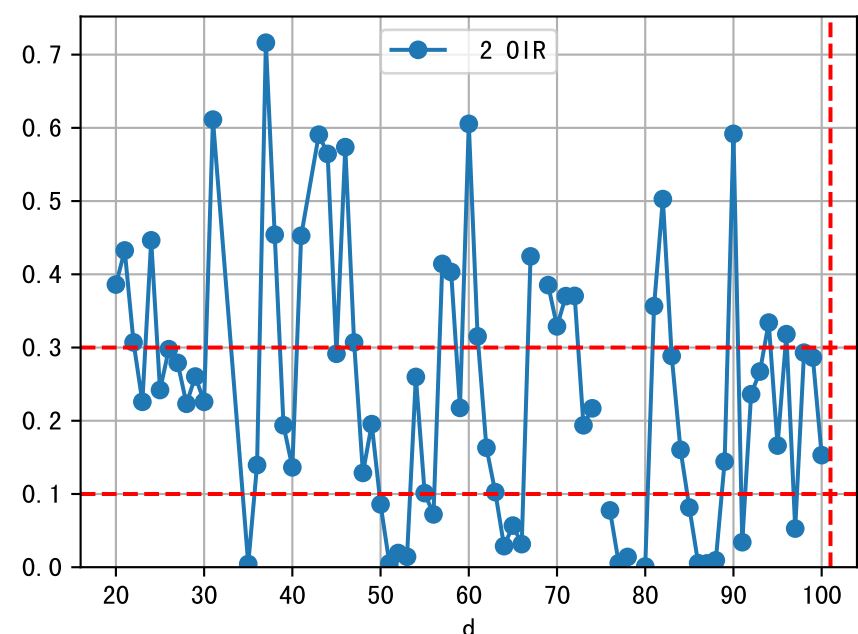
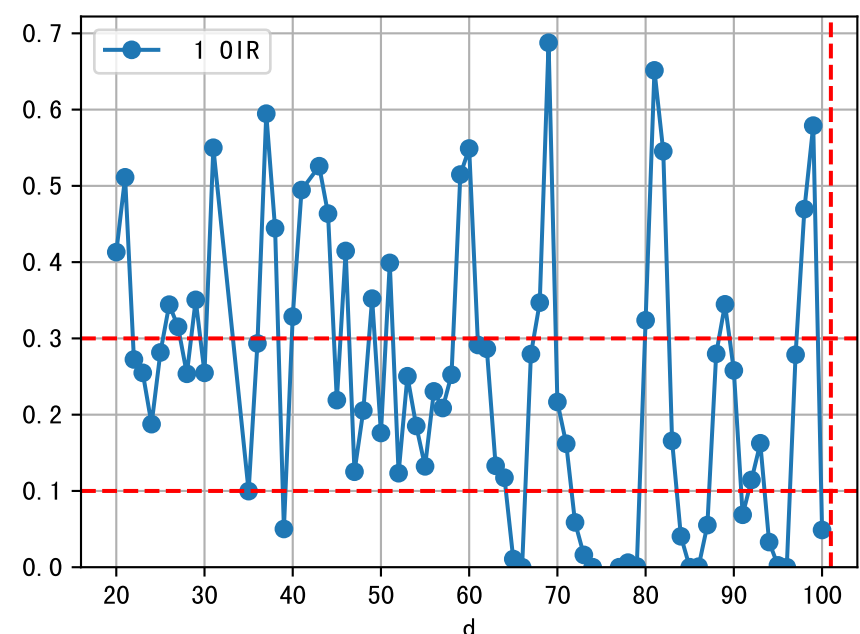
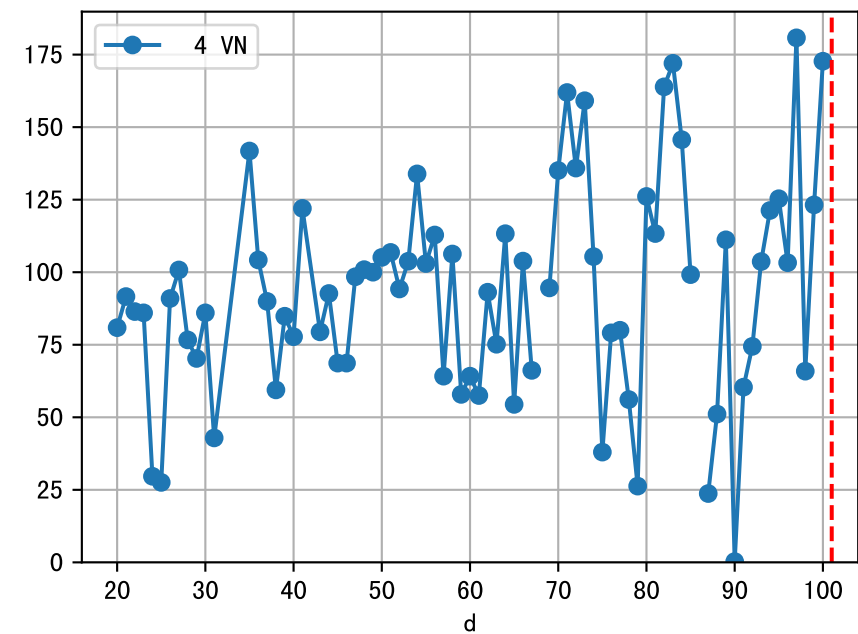
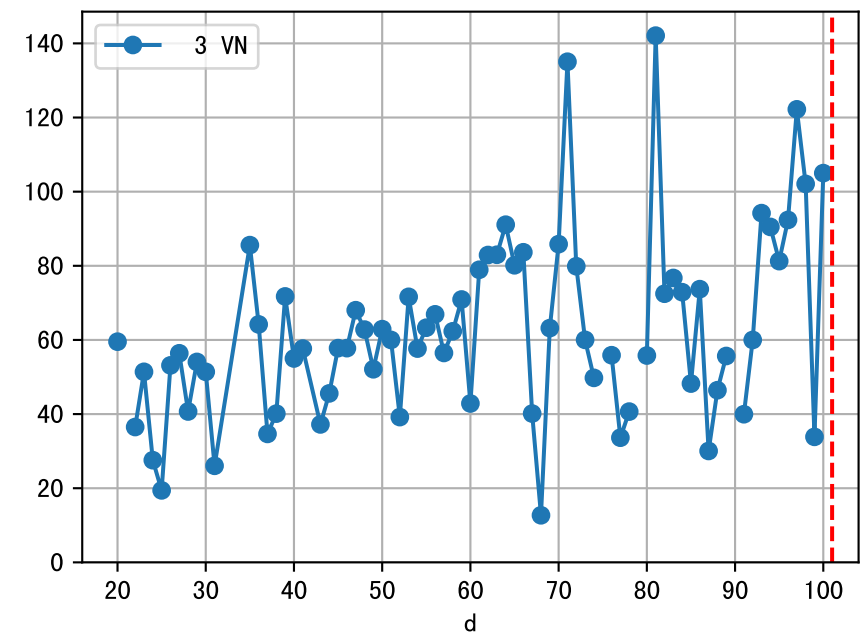
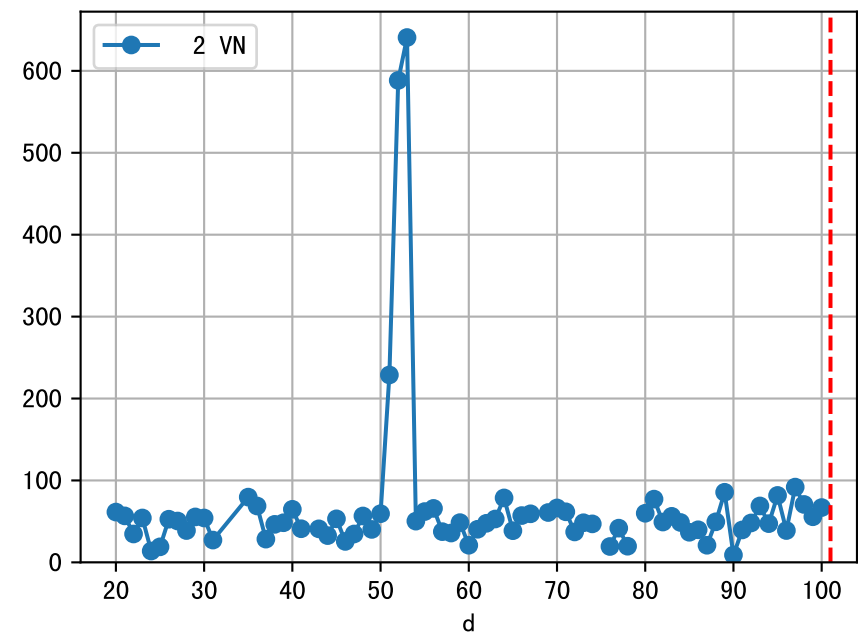
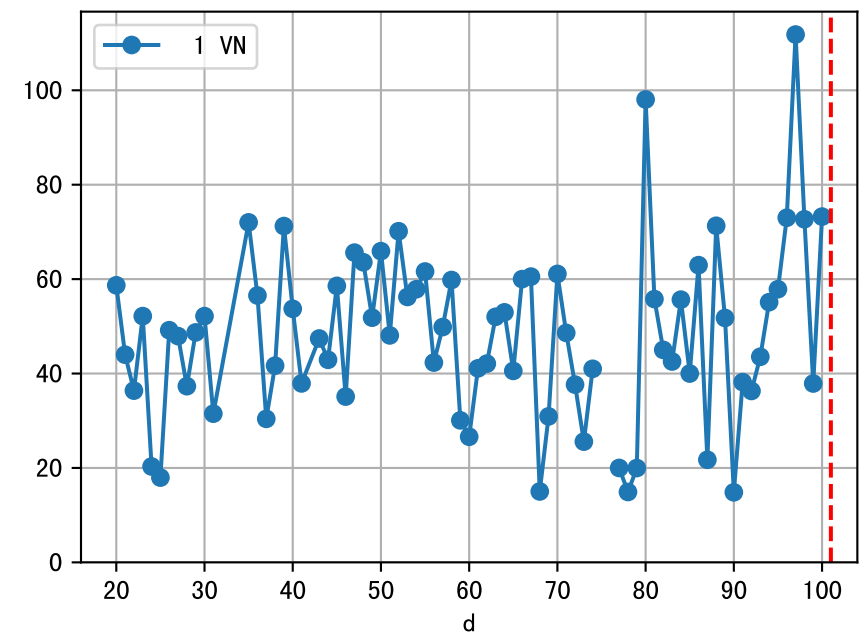
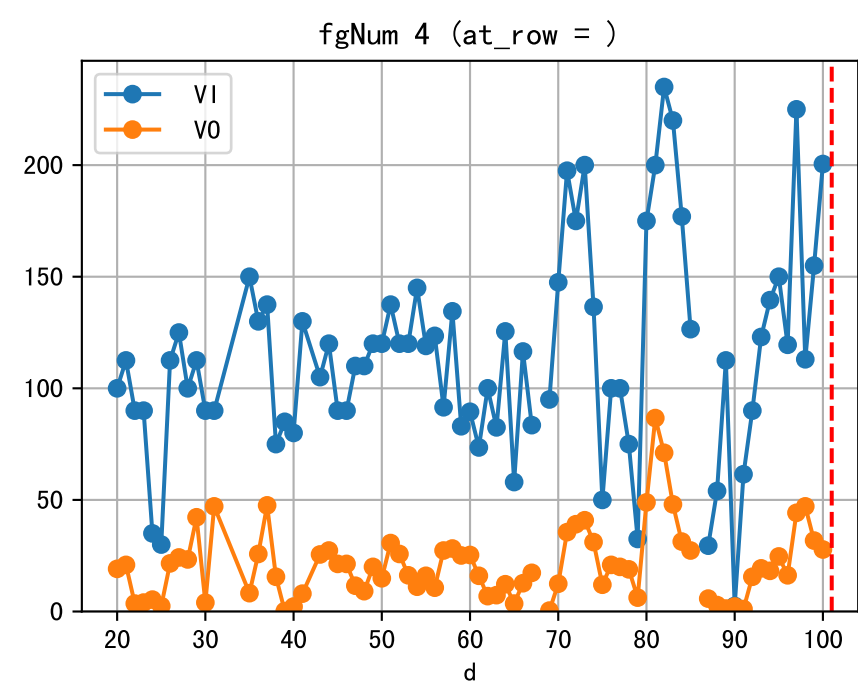
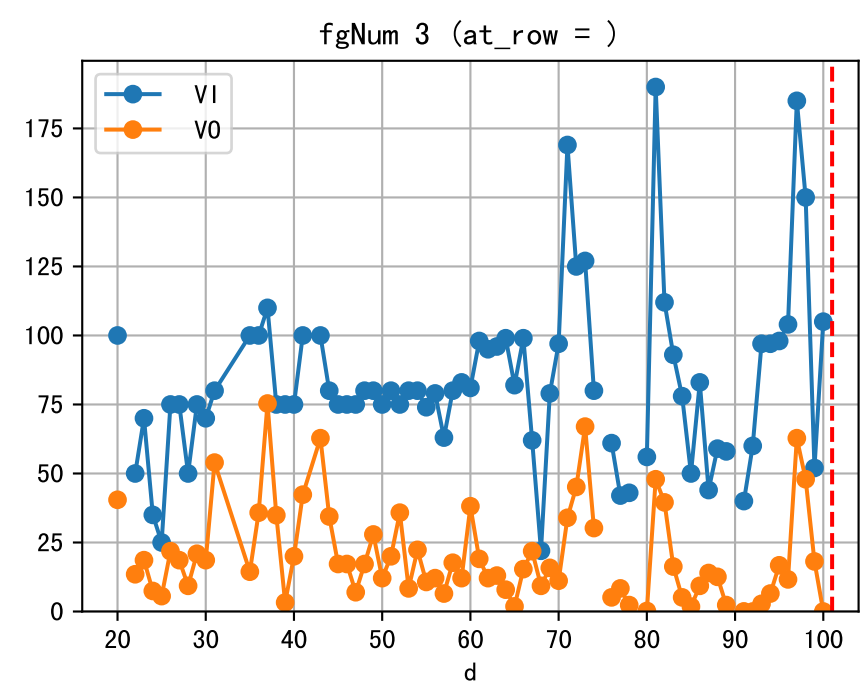
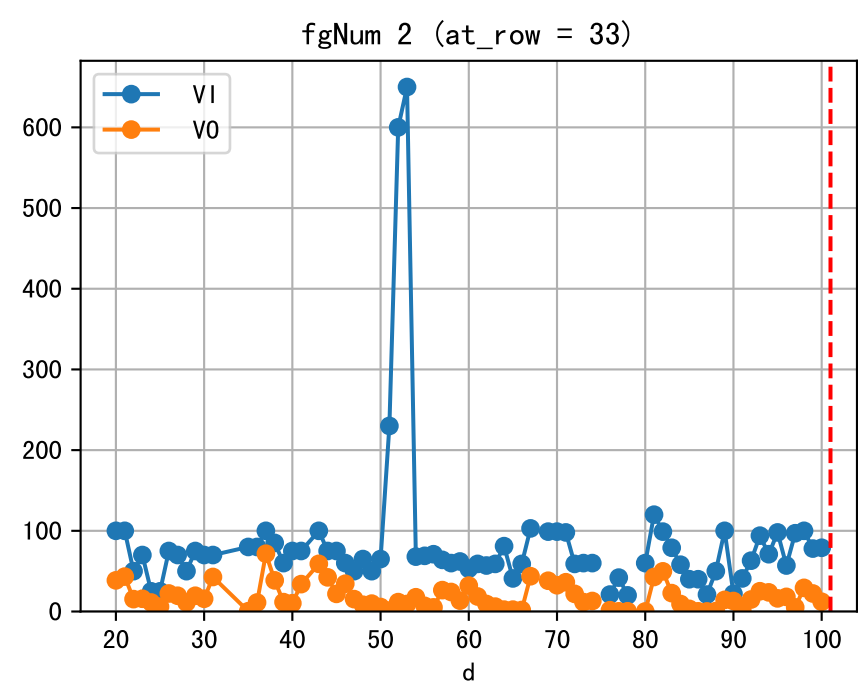
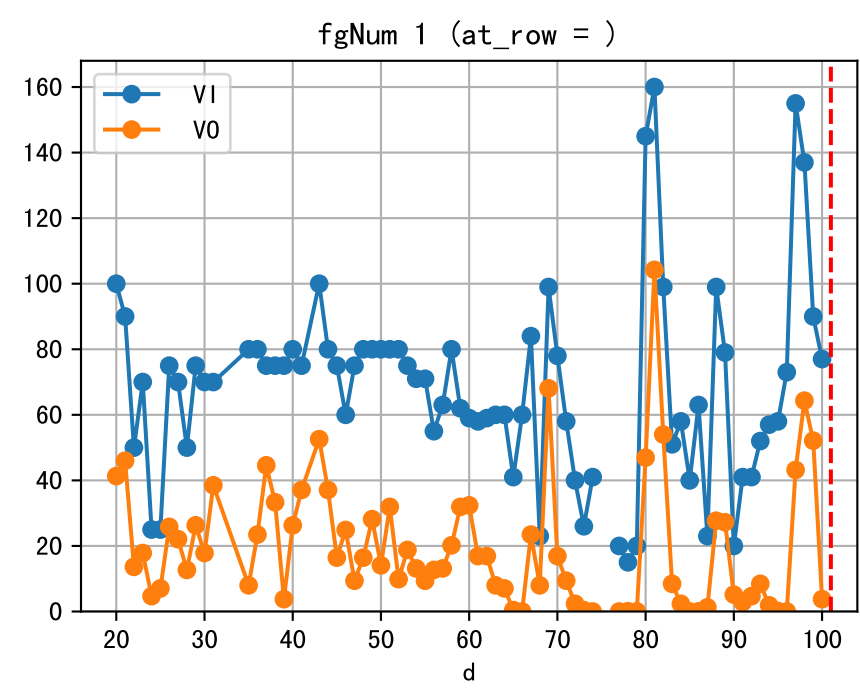
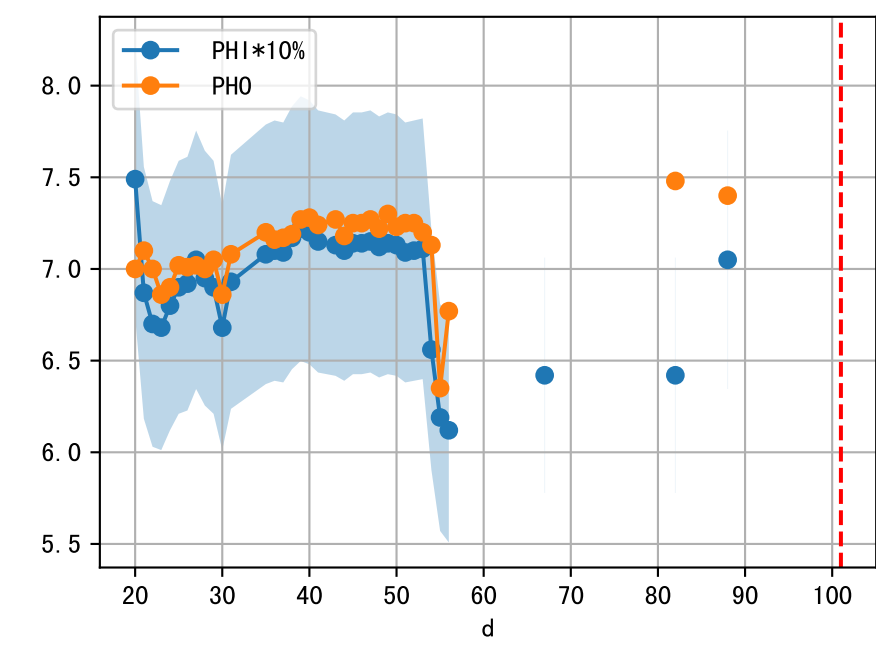
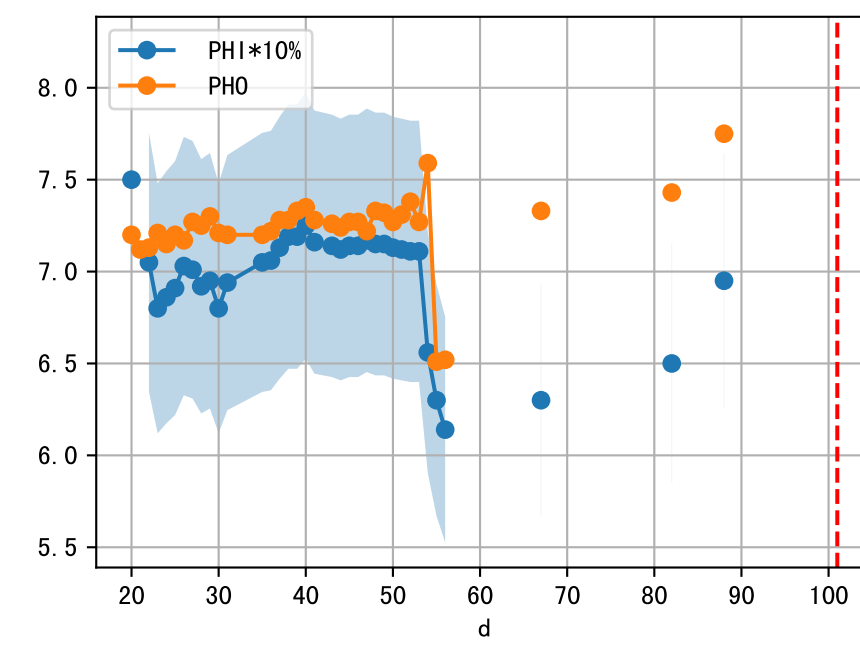
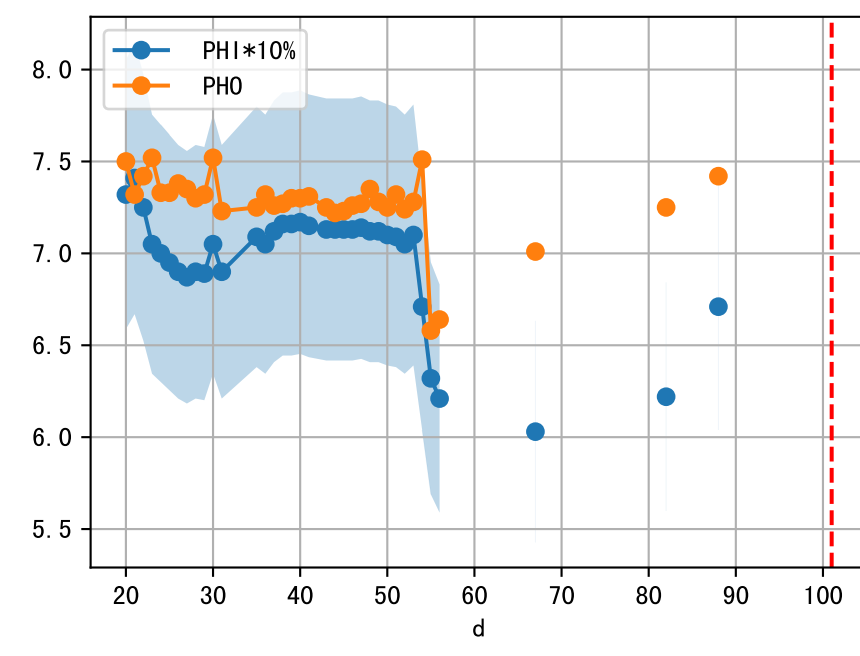
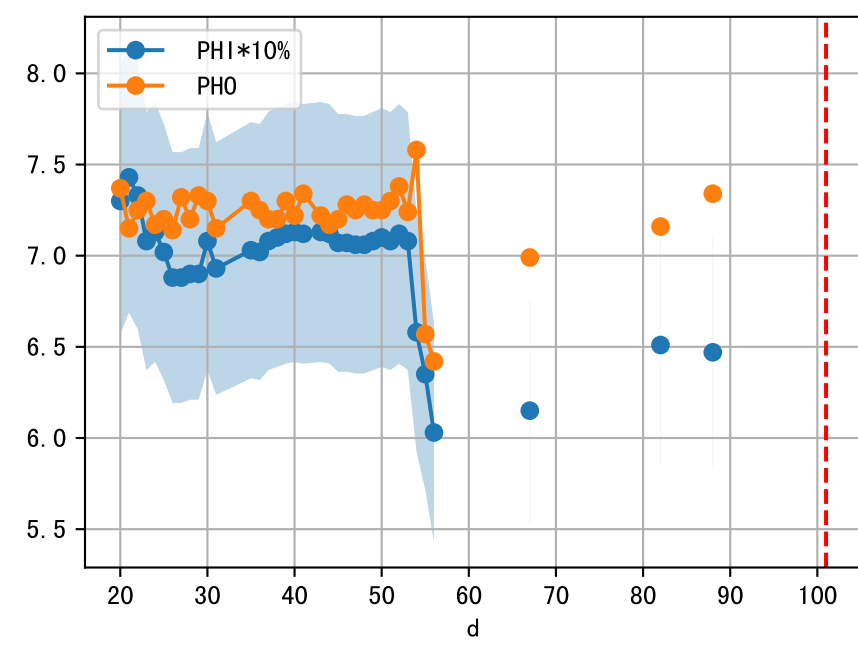
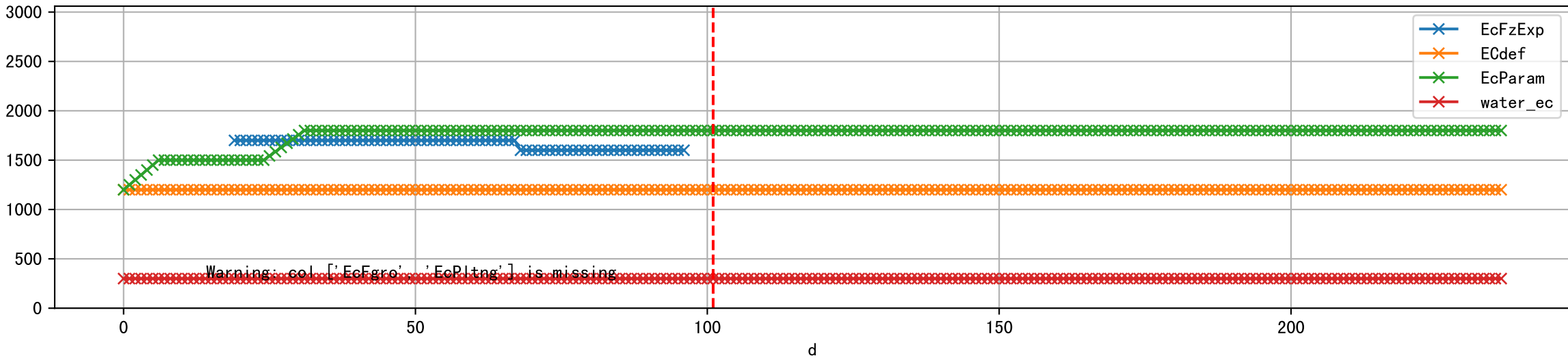


FgArea: [' 2']
NJ15 L1
2026-01-15 (Day 101)

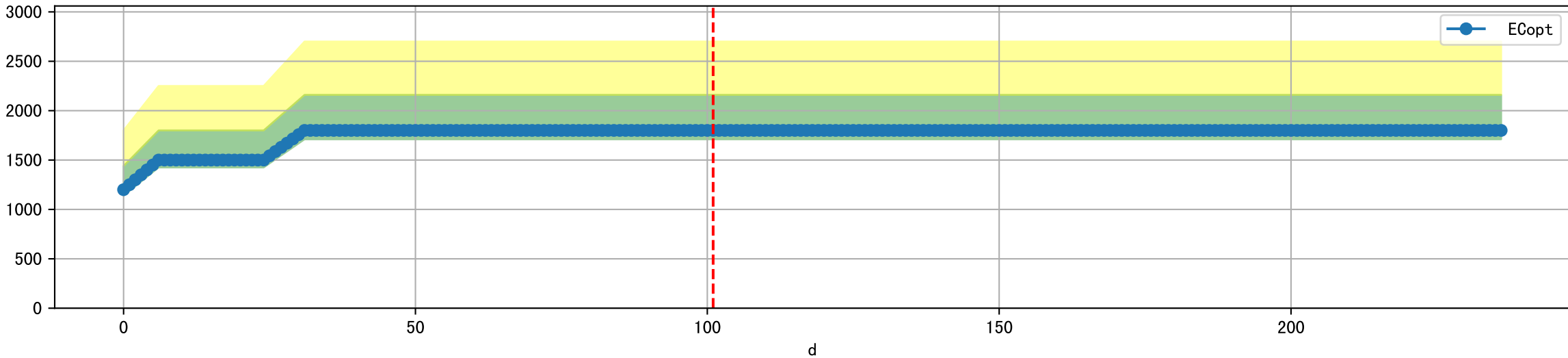




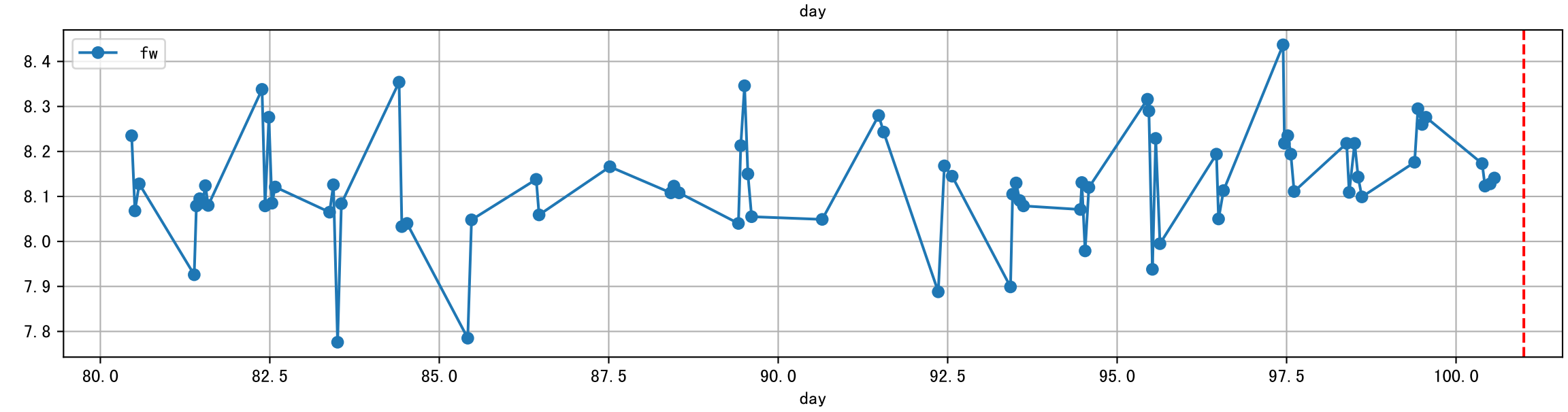
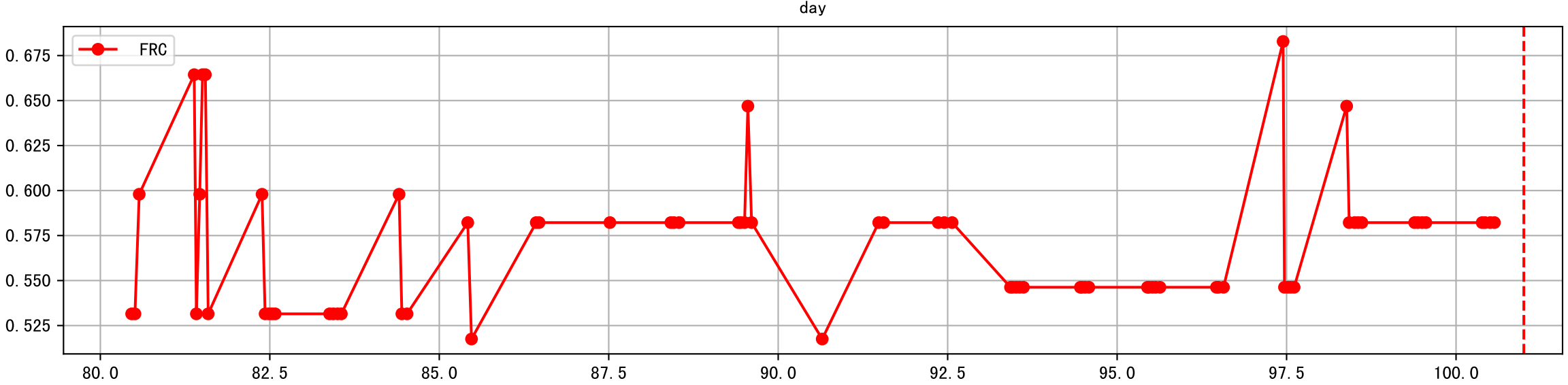
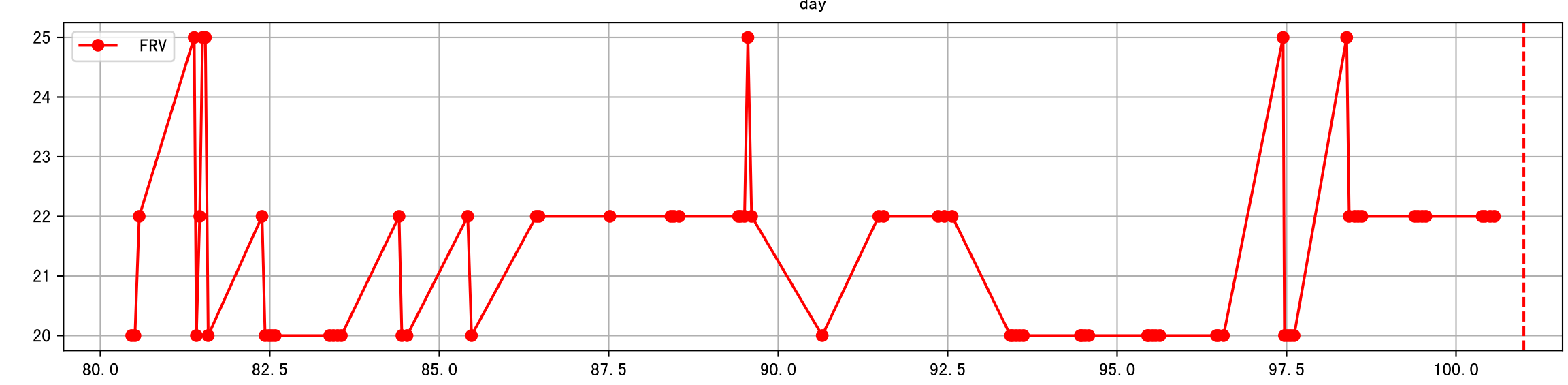
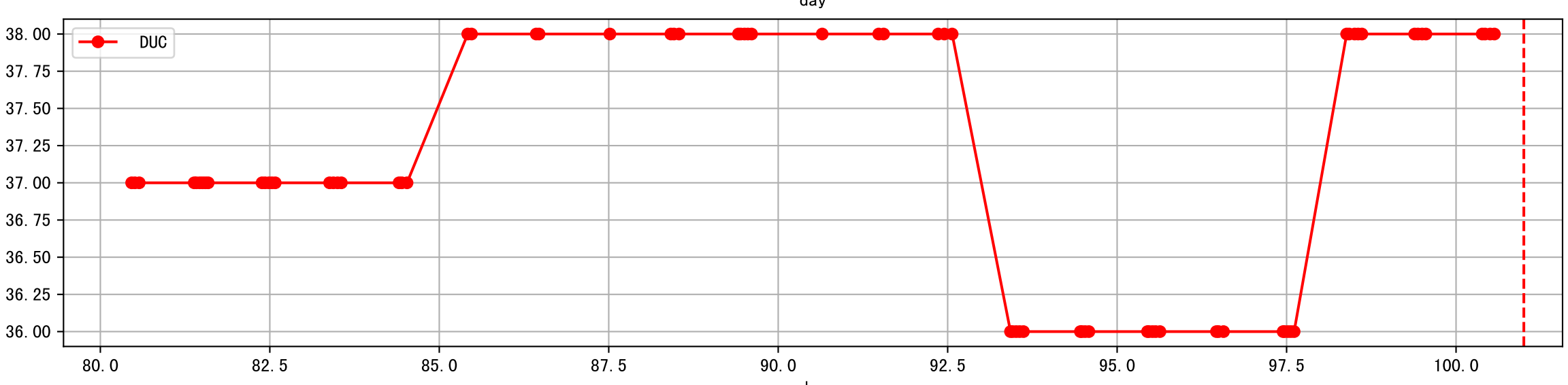
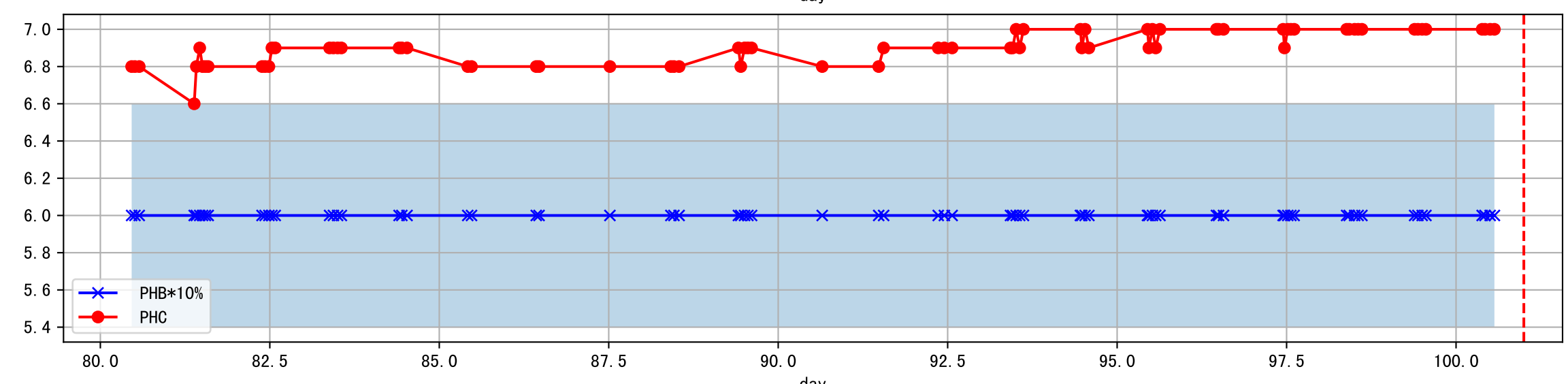
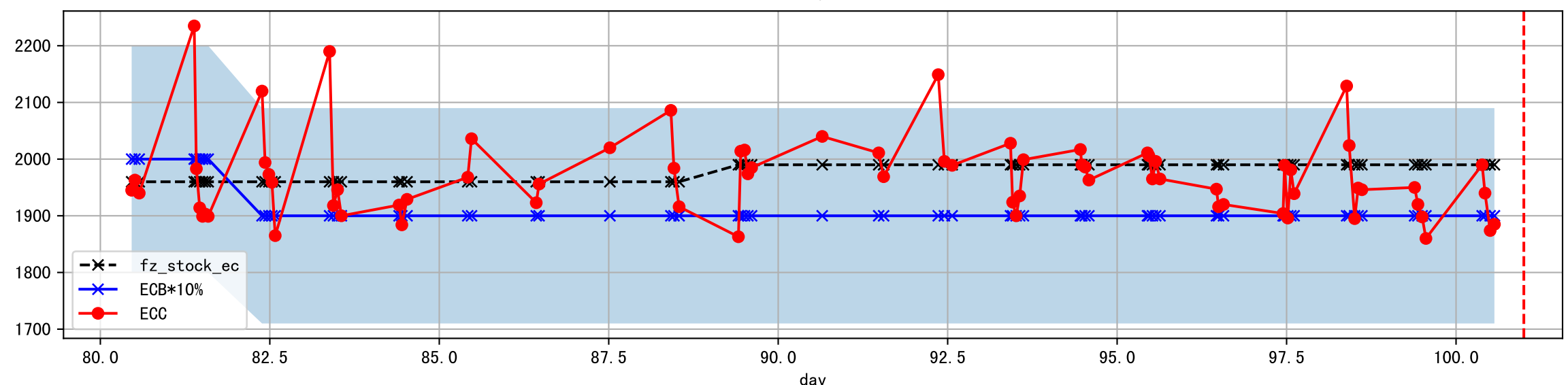
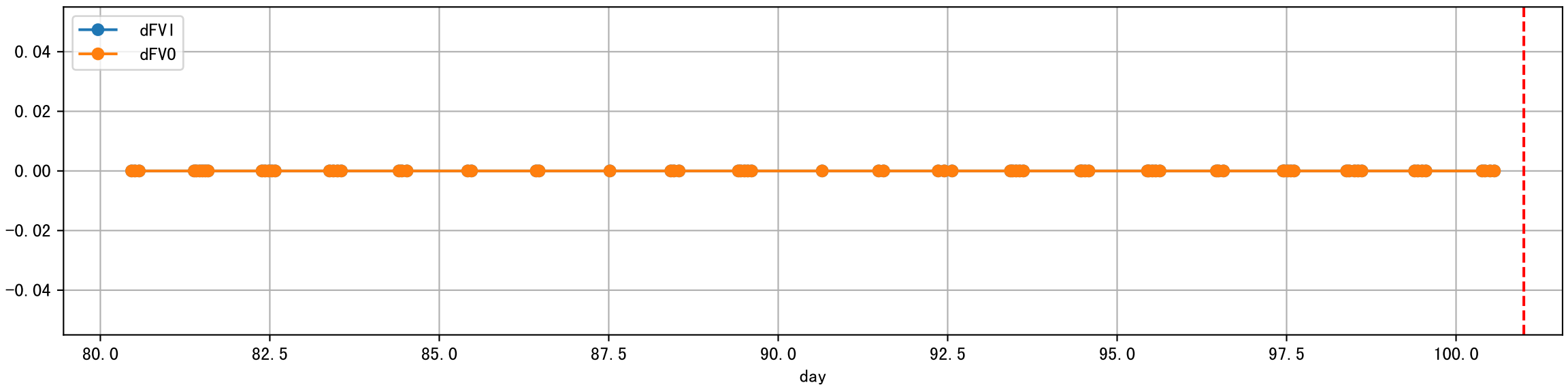
Plot [['EcFgro', 'EcFzExp', 'EcPltng', 'ECdef', 'EcParam', 'water_ec']]



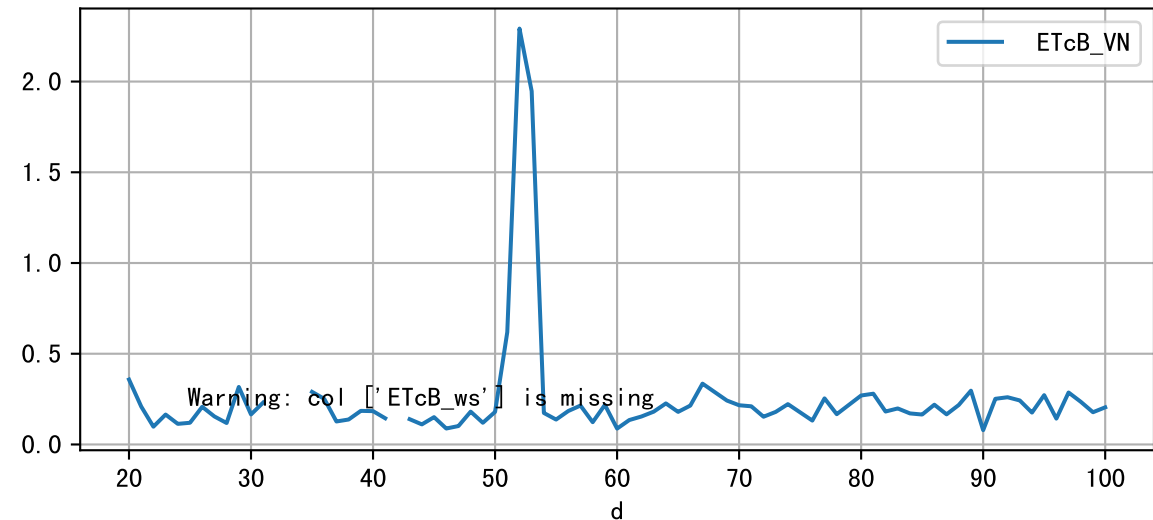
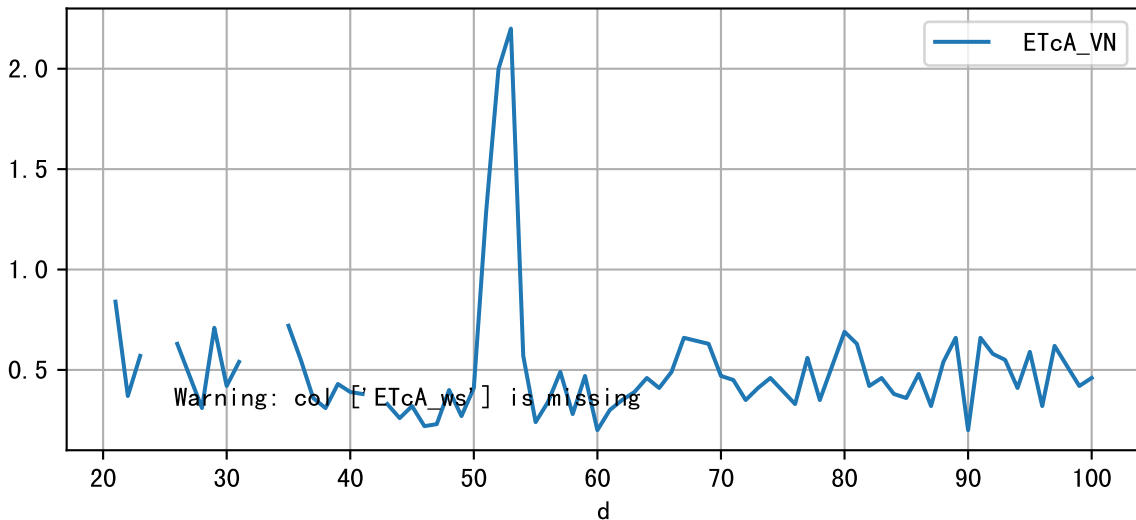
Plot [' ECopt']



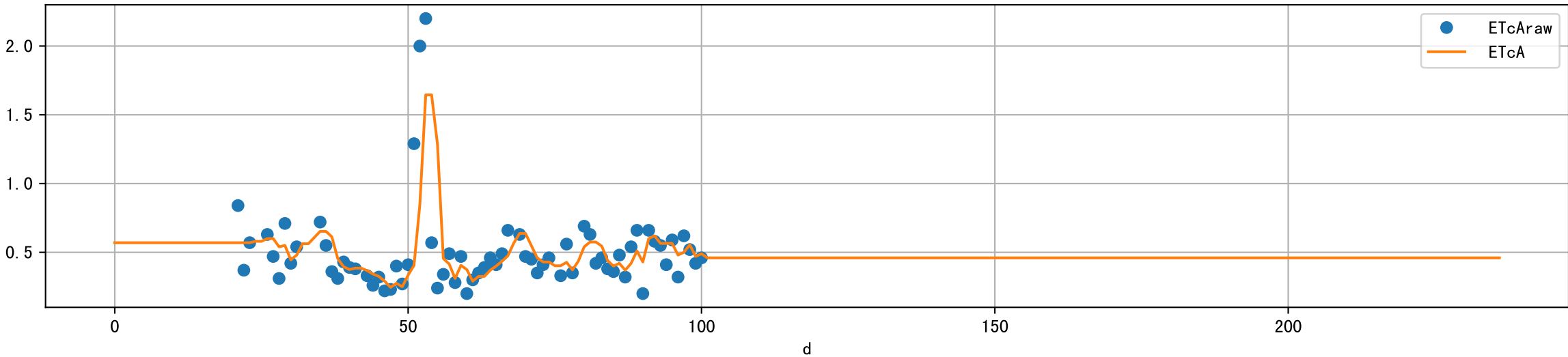
Plot Sensor and FgRec Data



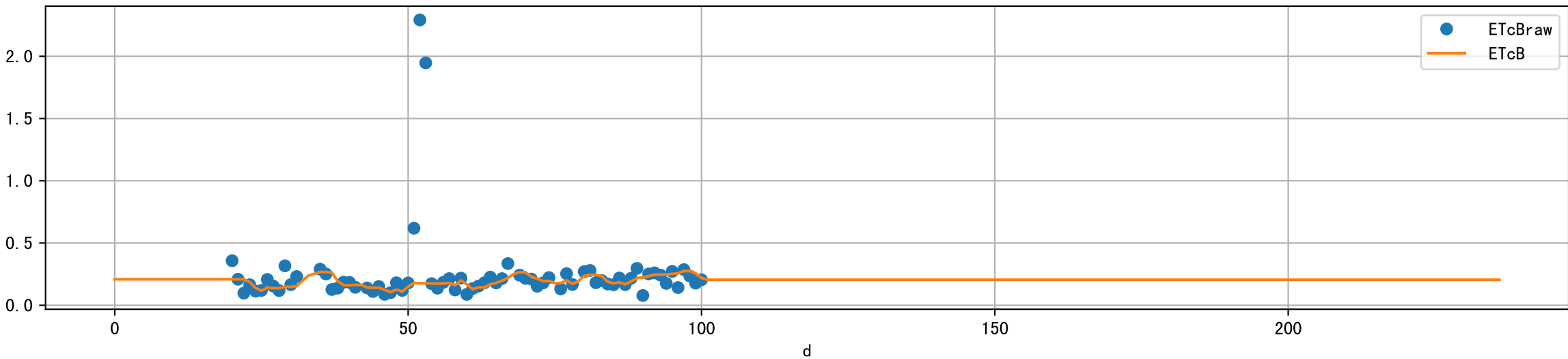
Plot [['ETcA_VN', 'ETcA_ws'], ['ETcB_VN', 'ETcB_ws']]

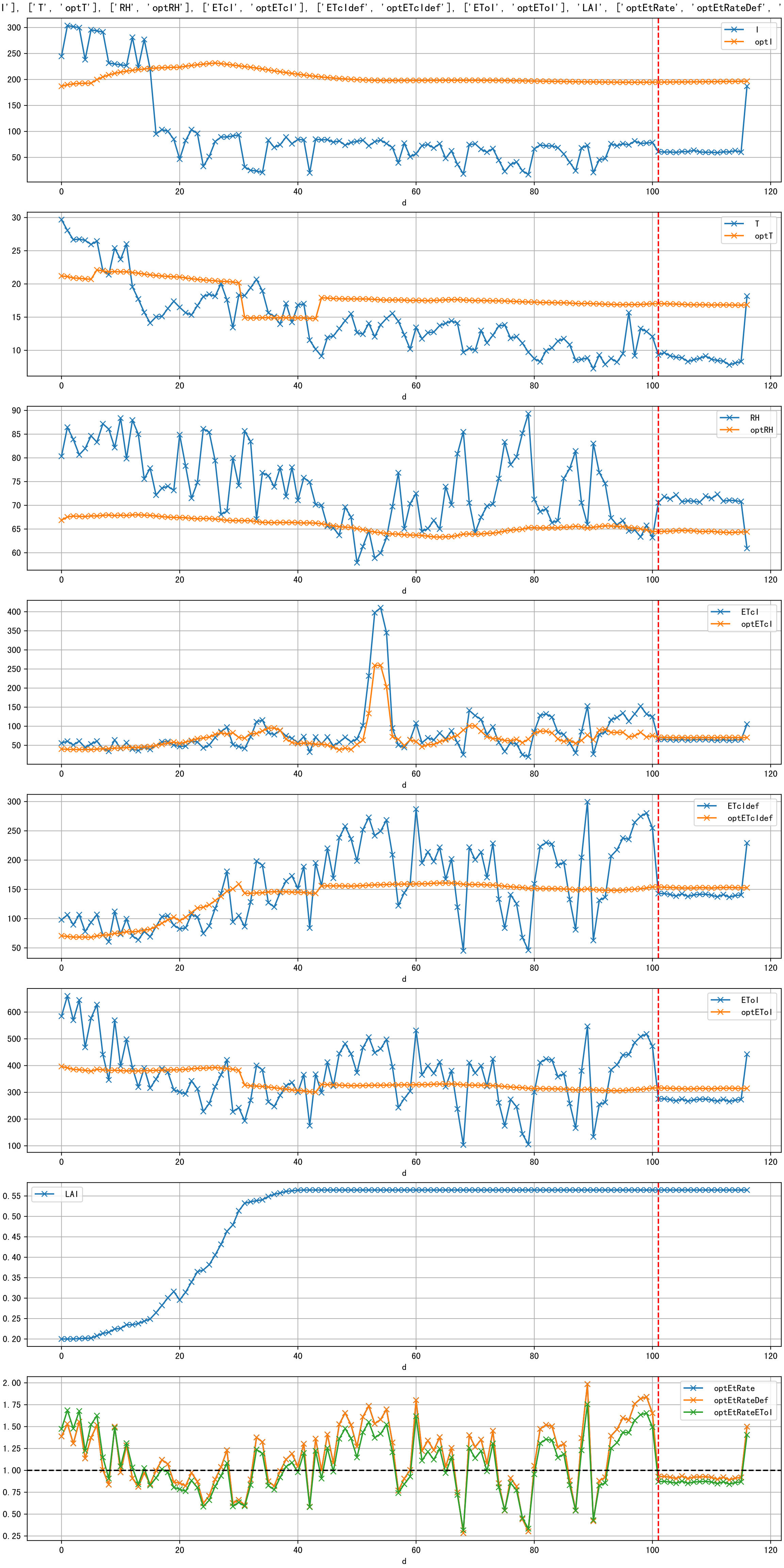


Plot [['ETcAraw:o', 'ETcA']]

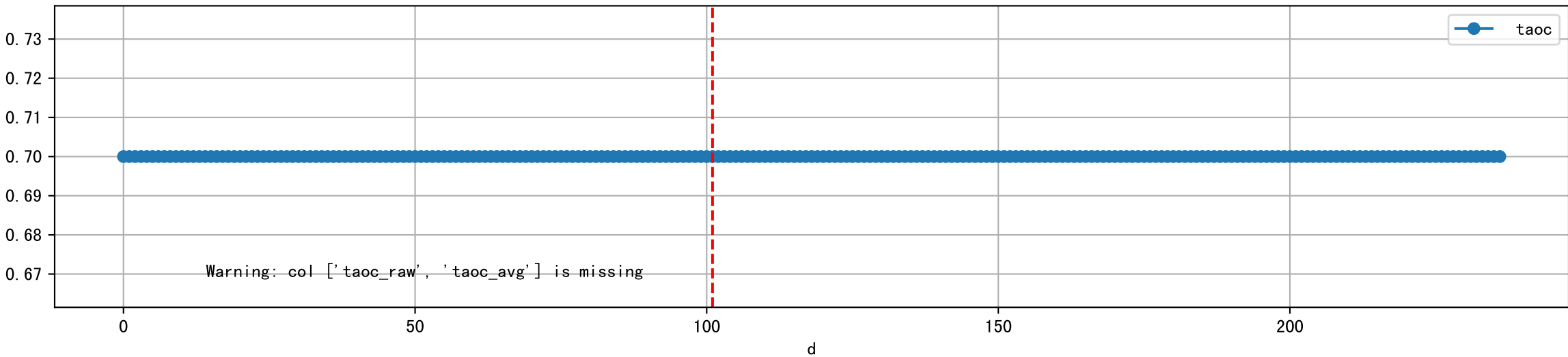


Plot [['ETcBraw:o', 'ETcB']]

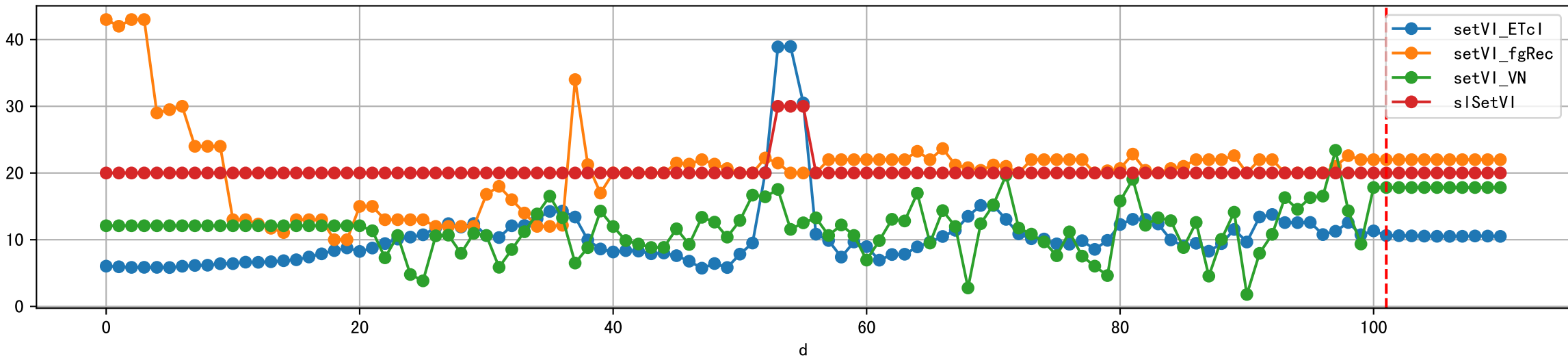




Plot [['taoc', 'taoc_raw:ro', 'taoc_avg:r-']]

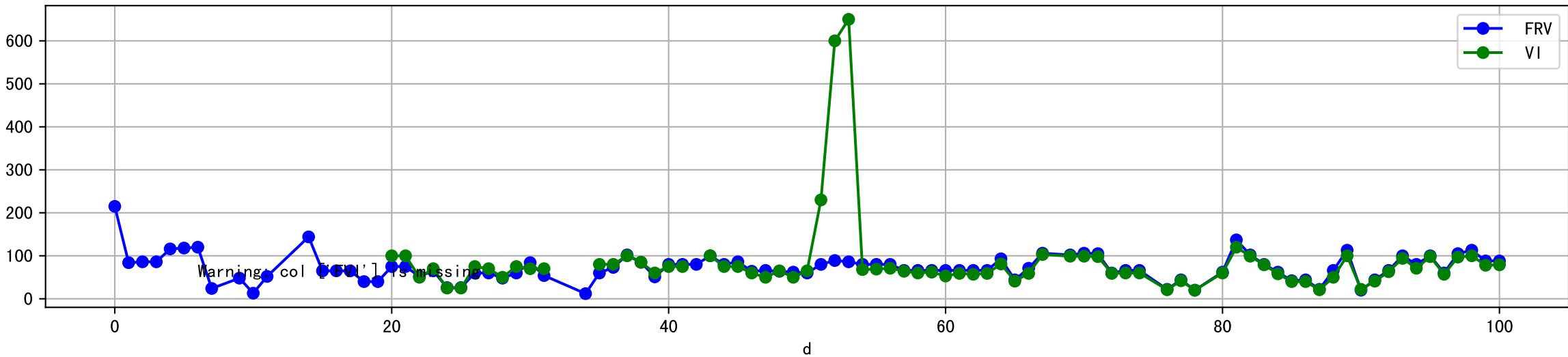


Plot [['setVI_ETcI', 'setVI_fgRec', 'setVI_VN', 'sISetVI']]

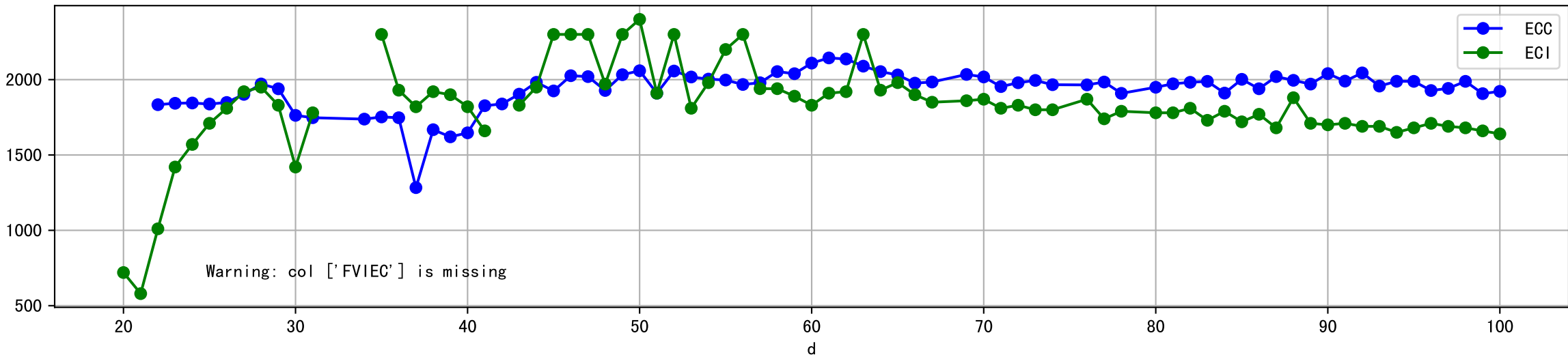




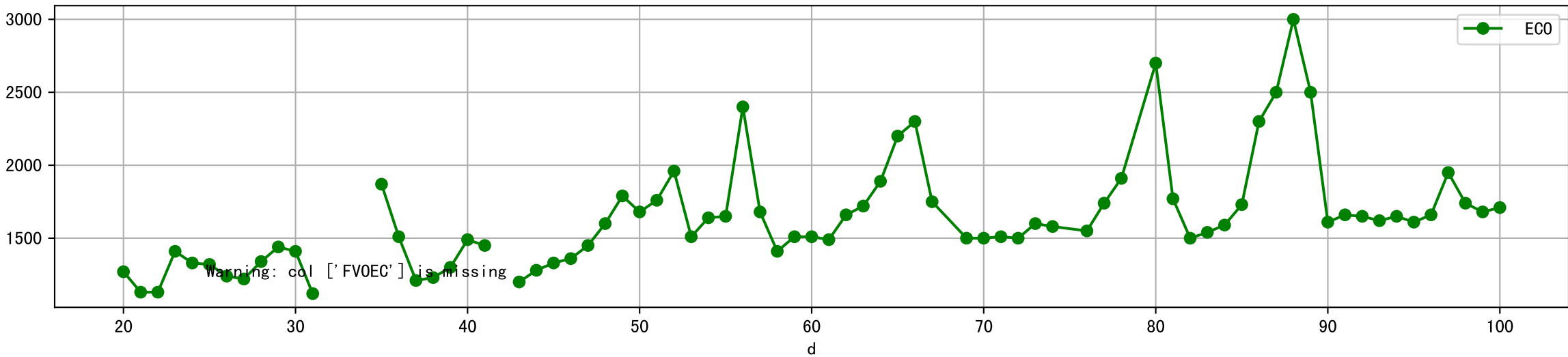
Plot [['FRV:b-o', 'FVI:r-o', 'VI:g-o']]



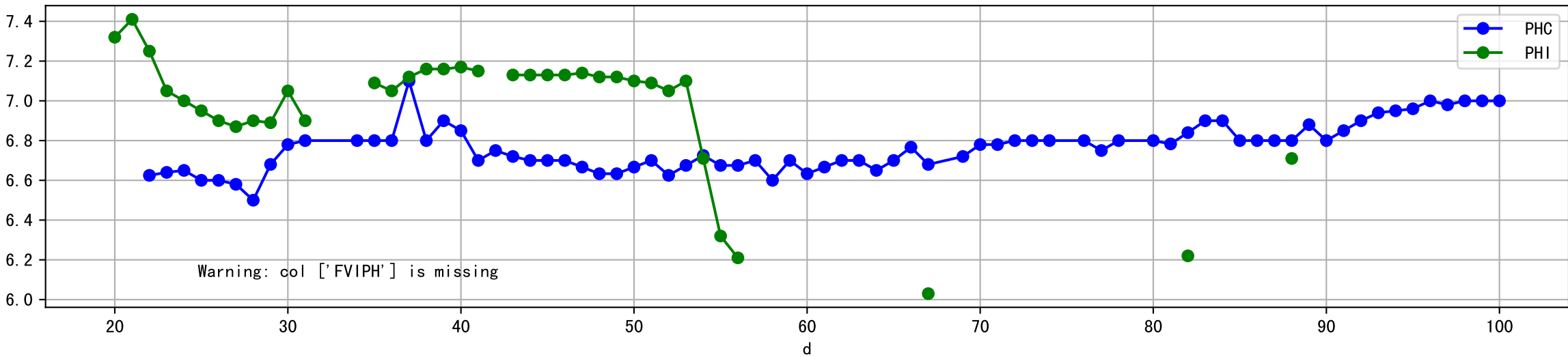
Plot [['ECC:b-o', 'FVIEC:r-o', 'ECI:g-o']]



Plot [[' FVOEC:r-o' , ' ECO:g-o']]



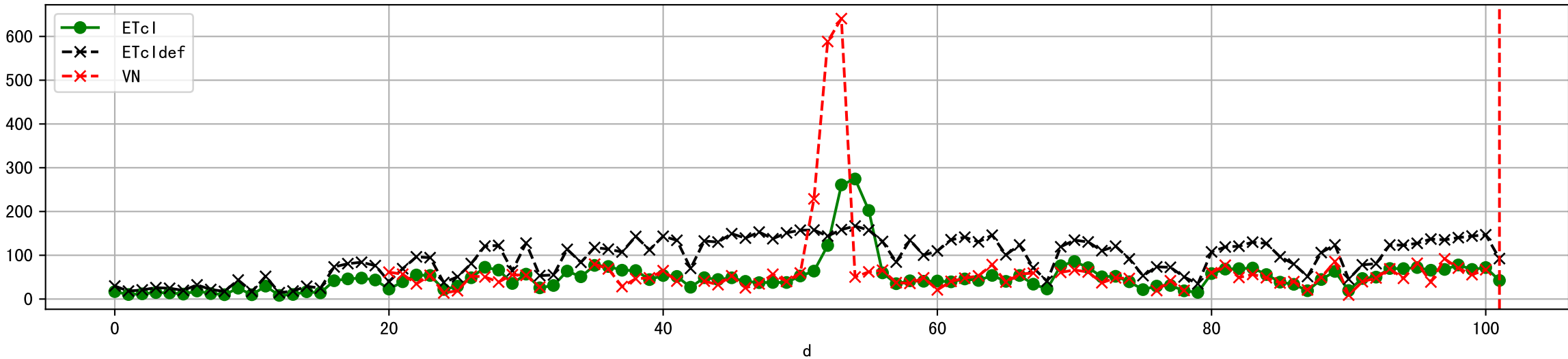
Plot [['PHC:b-o', 'FVIPH:r-o', 'PHI:g-o']]



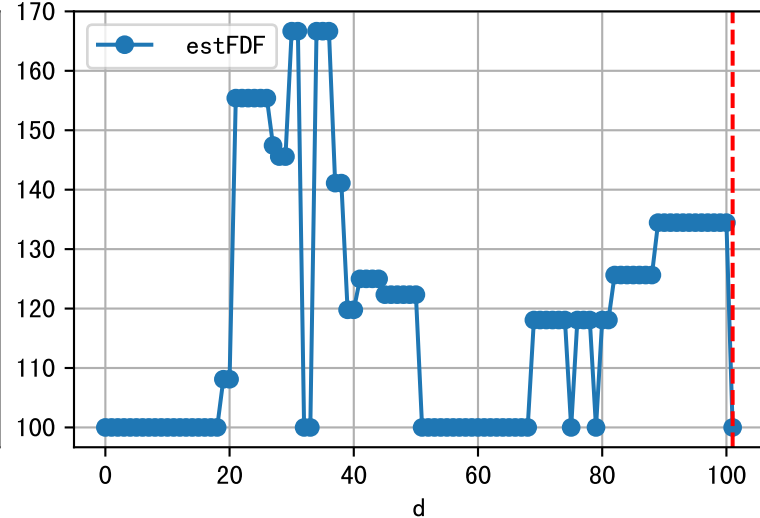
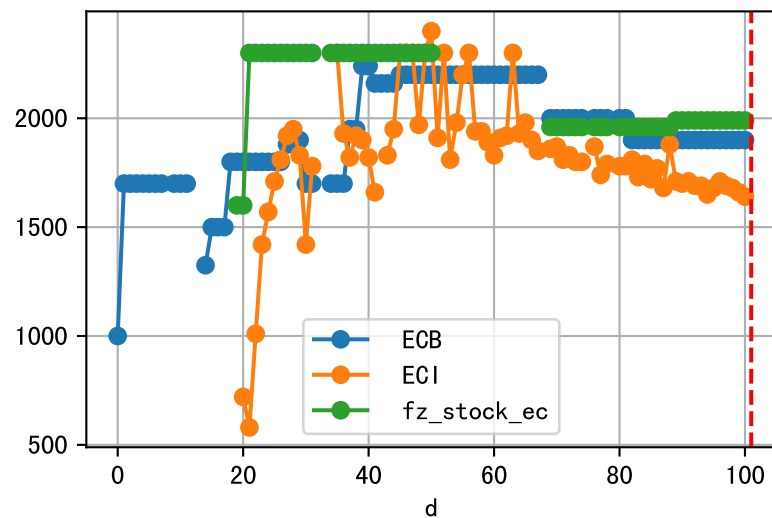
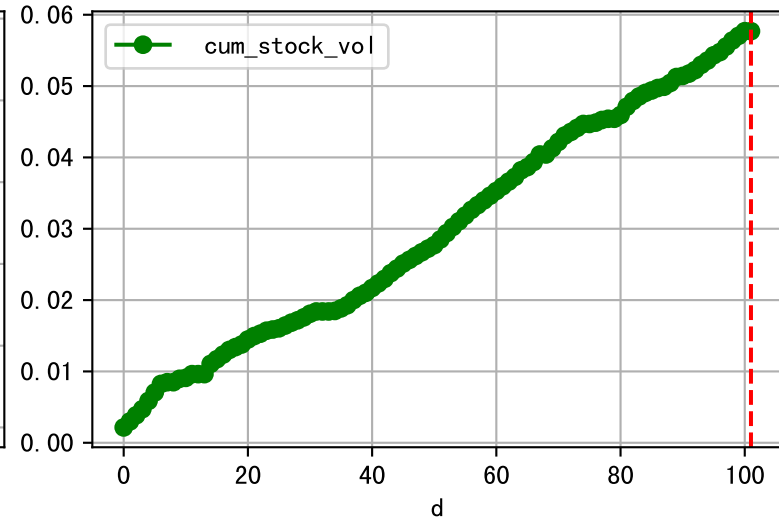
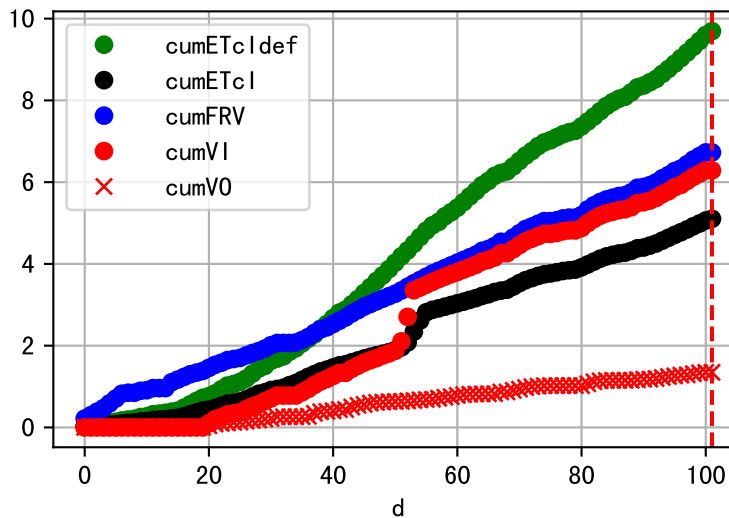
Plot [[' FVOPH:r-o' , ' PHO:g-o']]



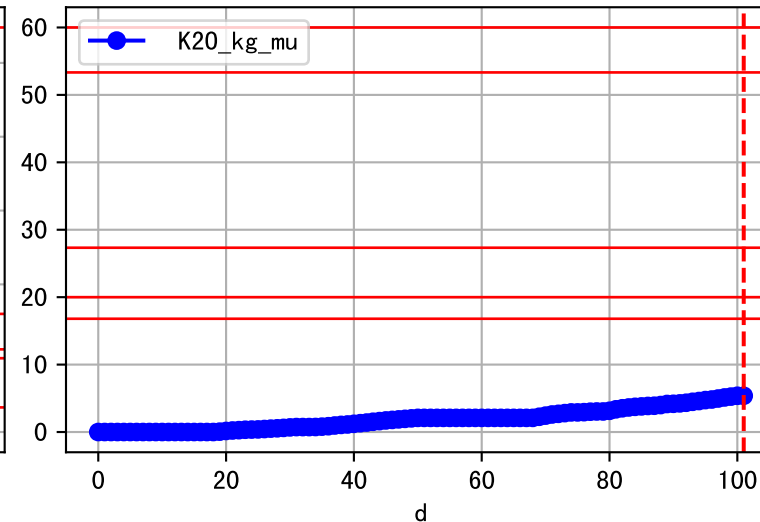
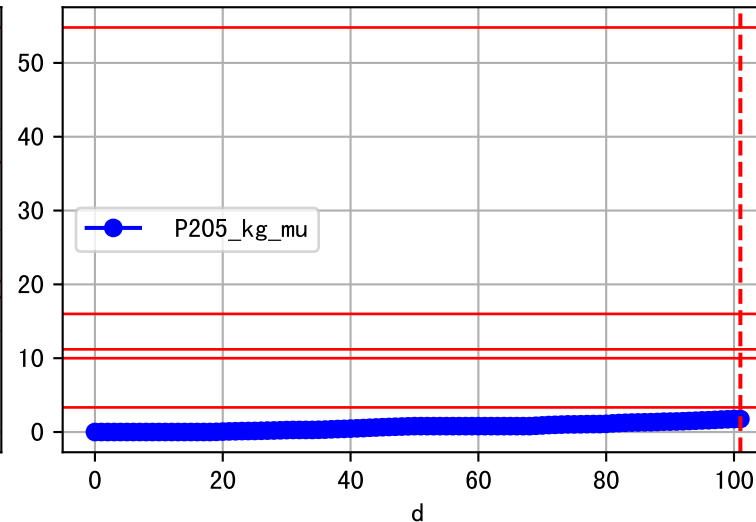
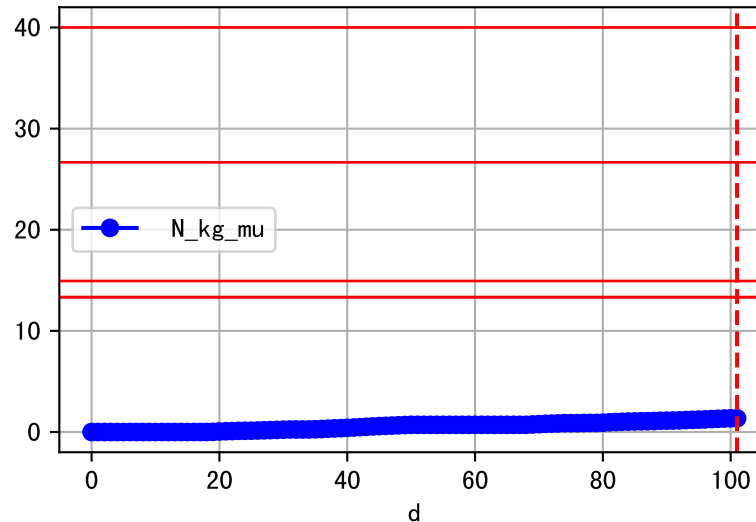
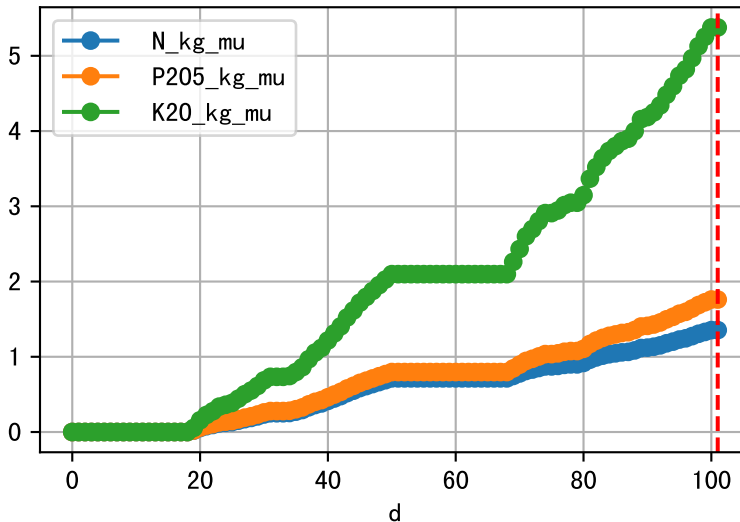
Plot ET/VN



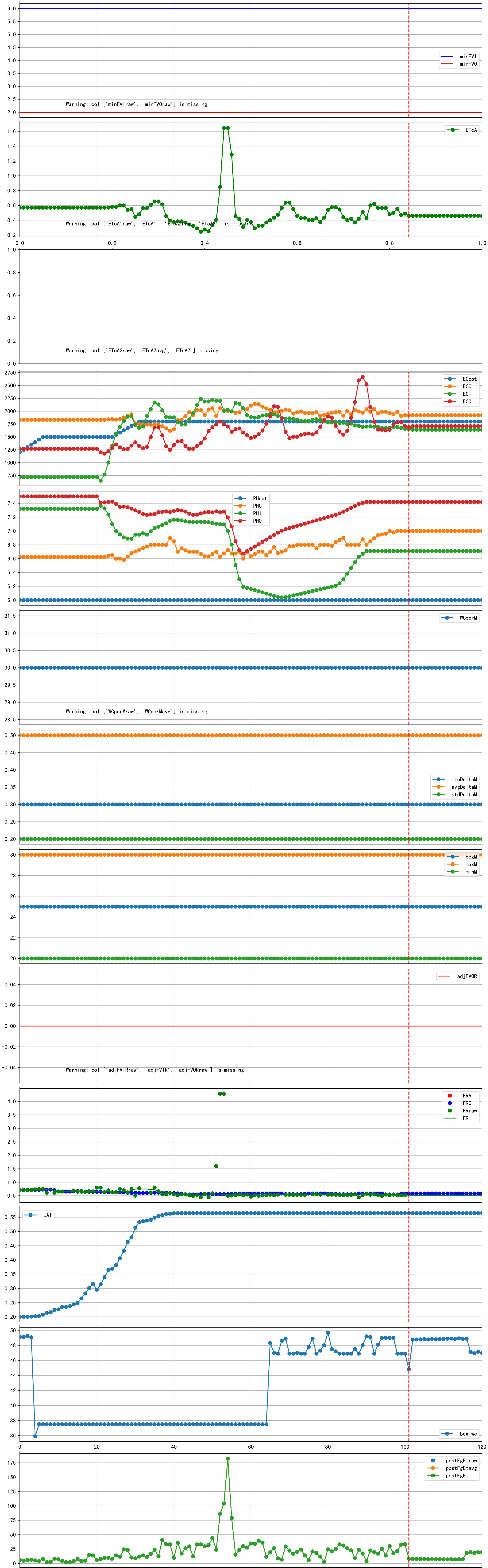
Plot Fv and fertilizer usage



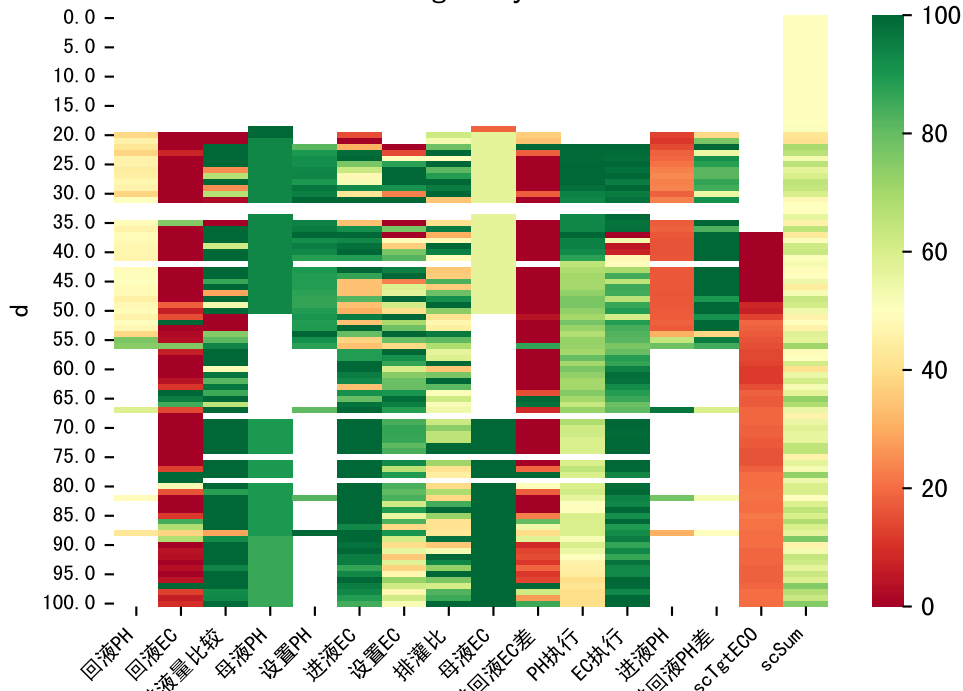
Fertilizer Range Source: kerleyL, kerleyH, UnivFL, TNAI, Haifa

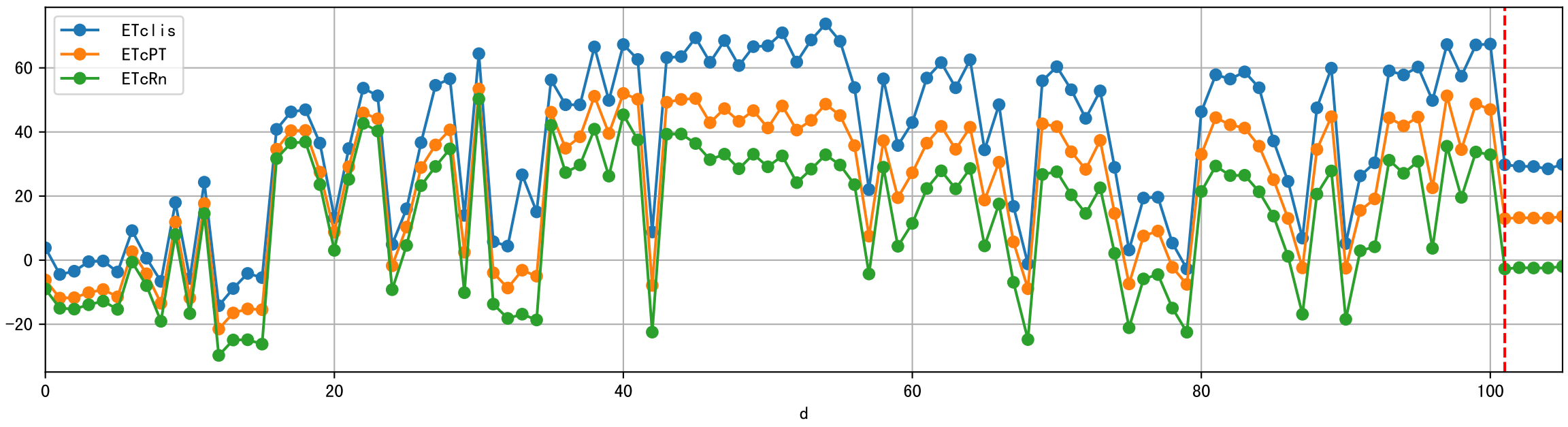
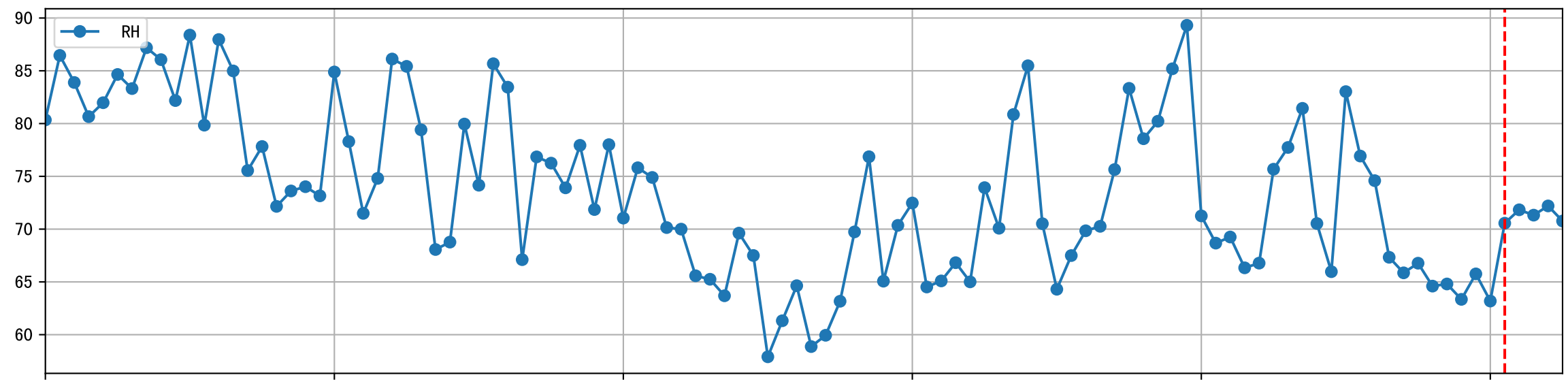
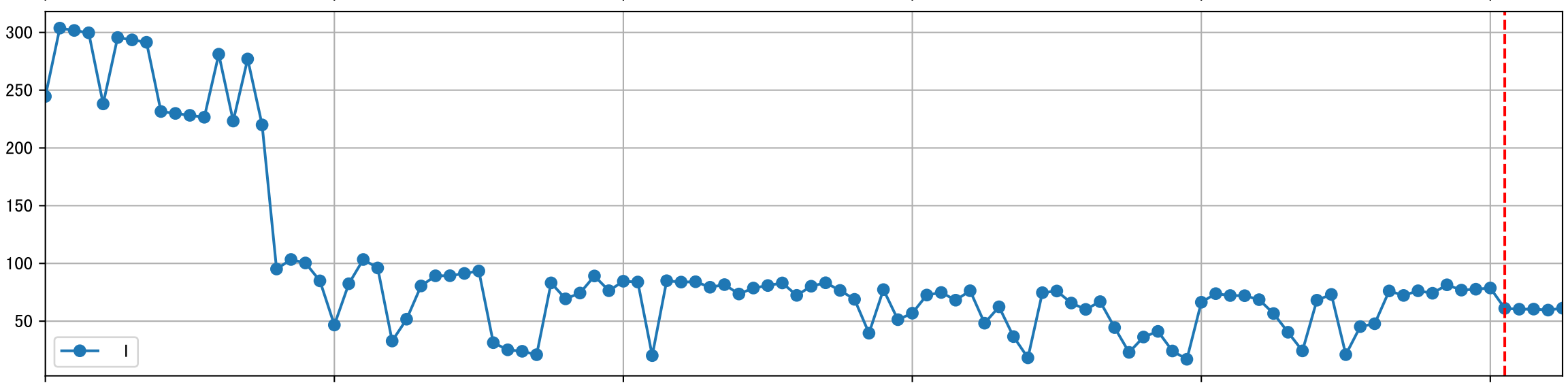
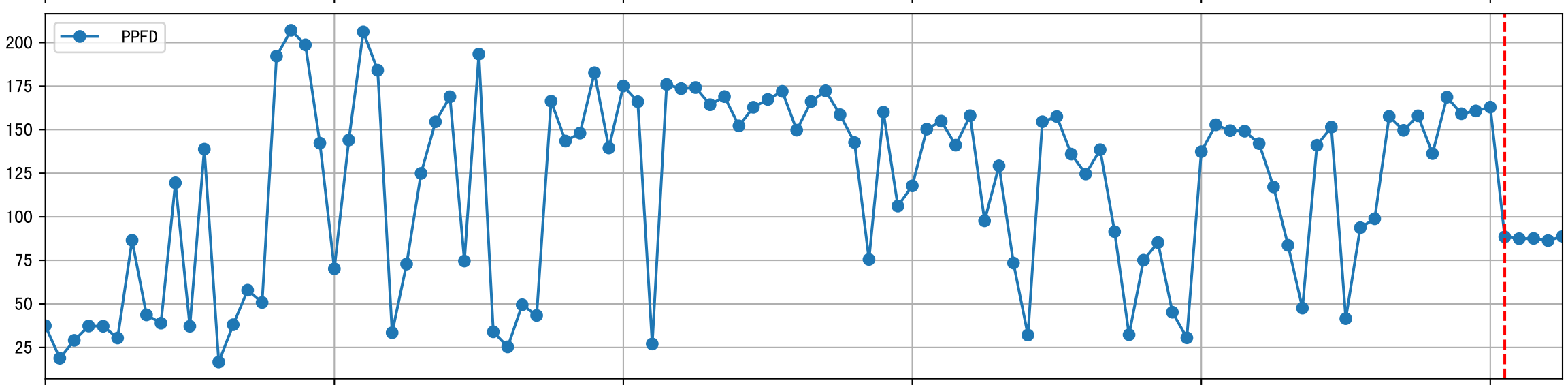
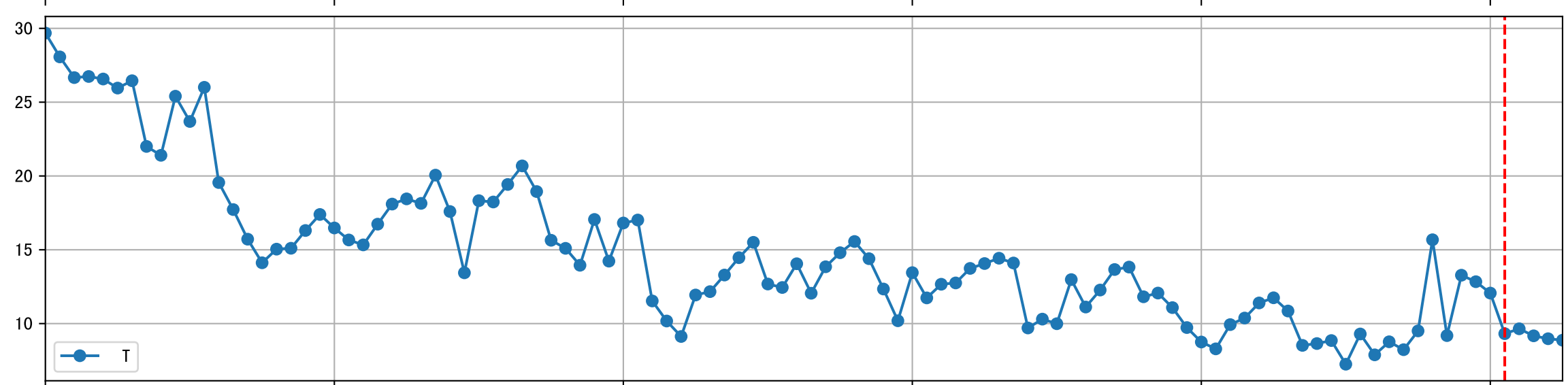
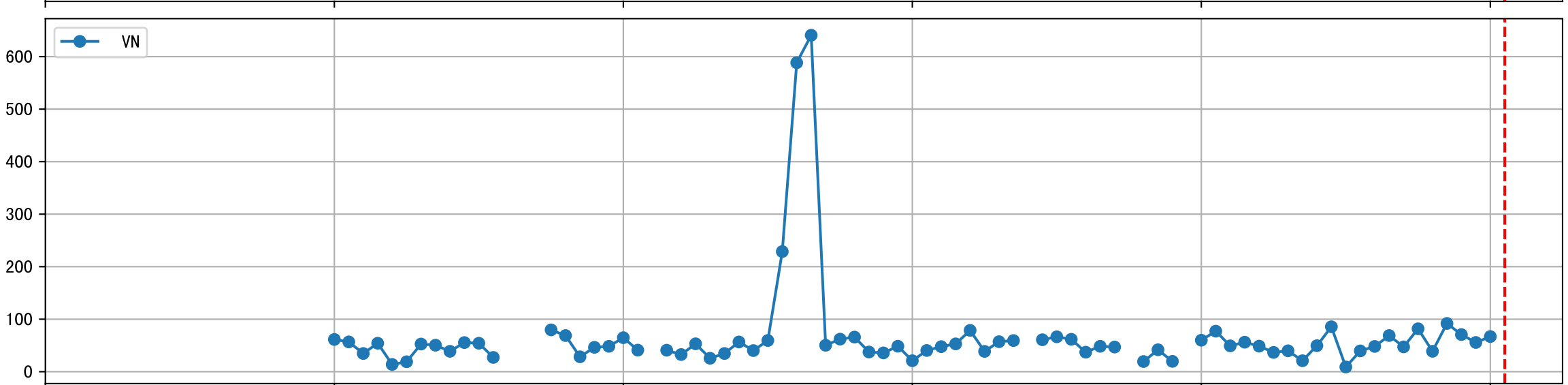
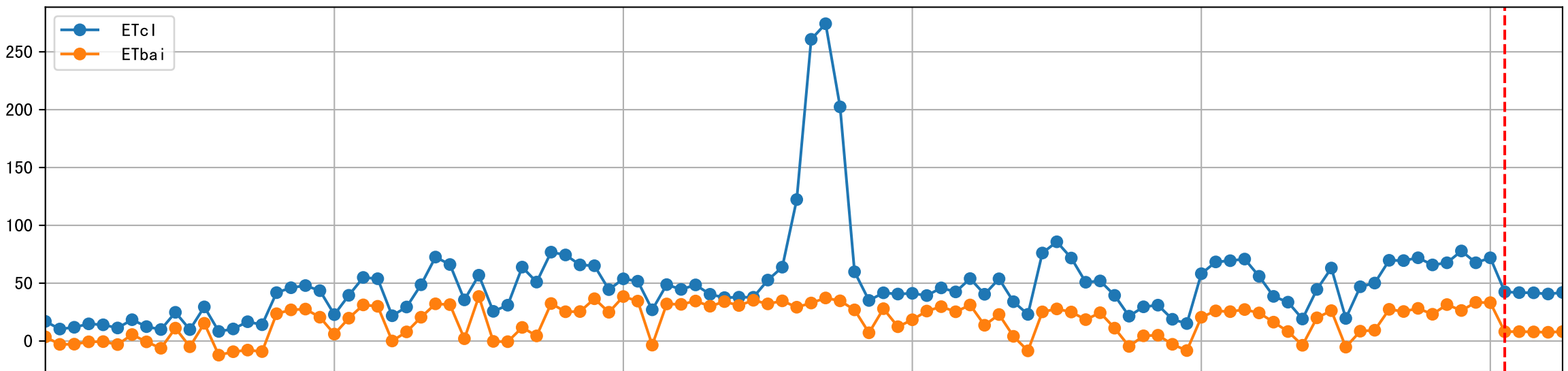


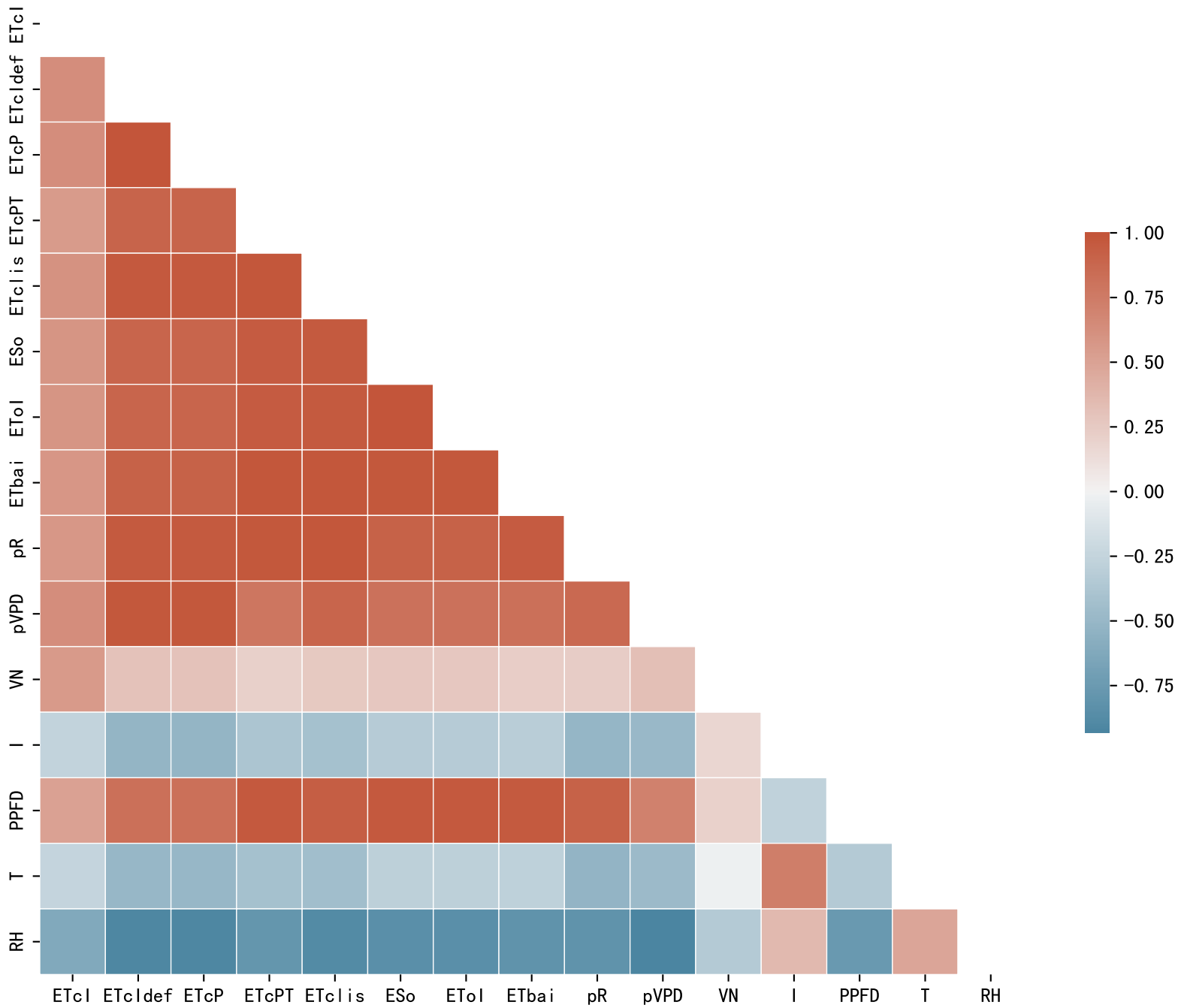
Trend plot for L1A2_2

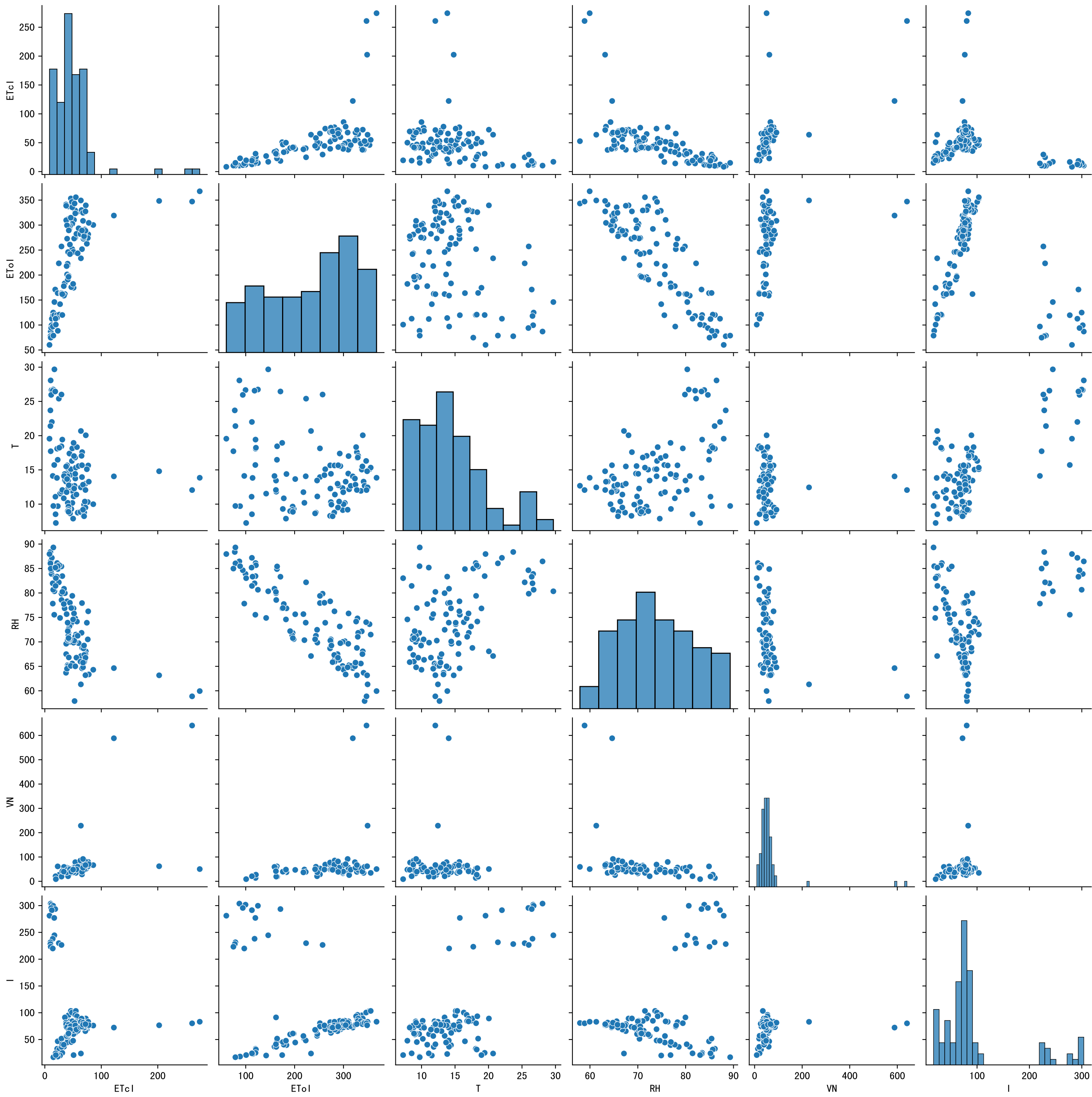


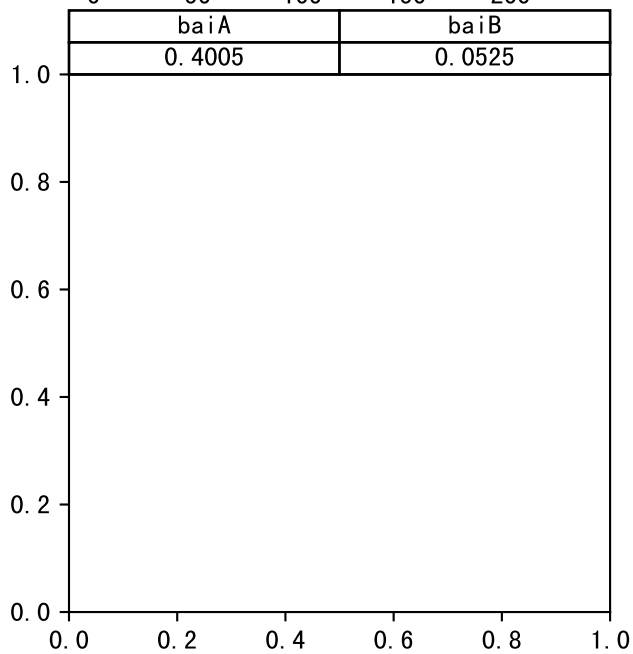
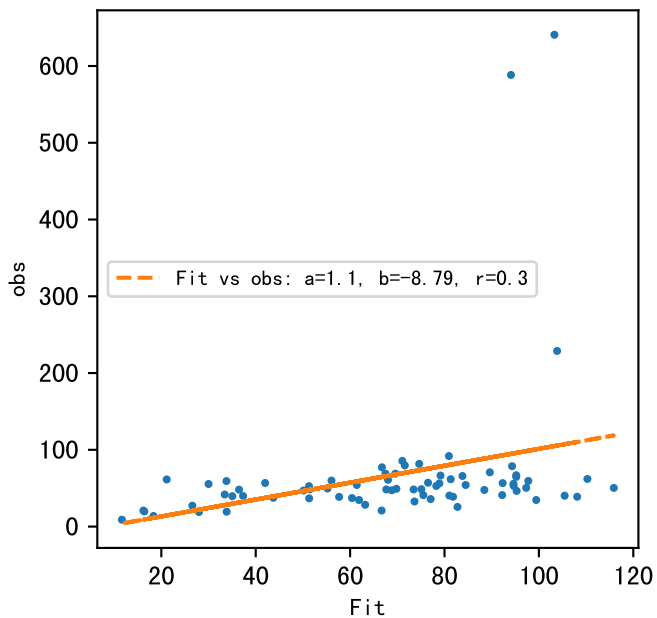
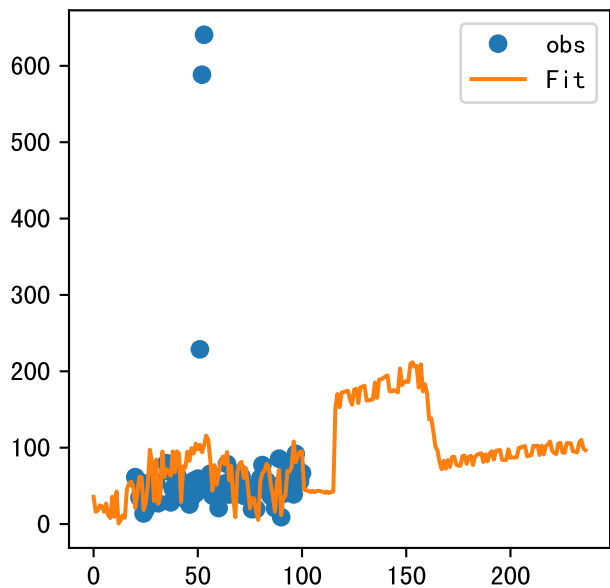
FgDaily

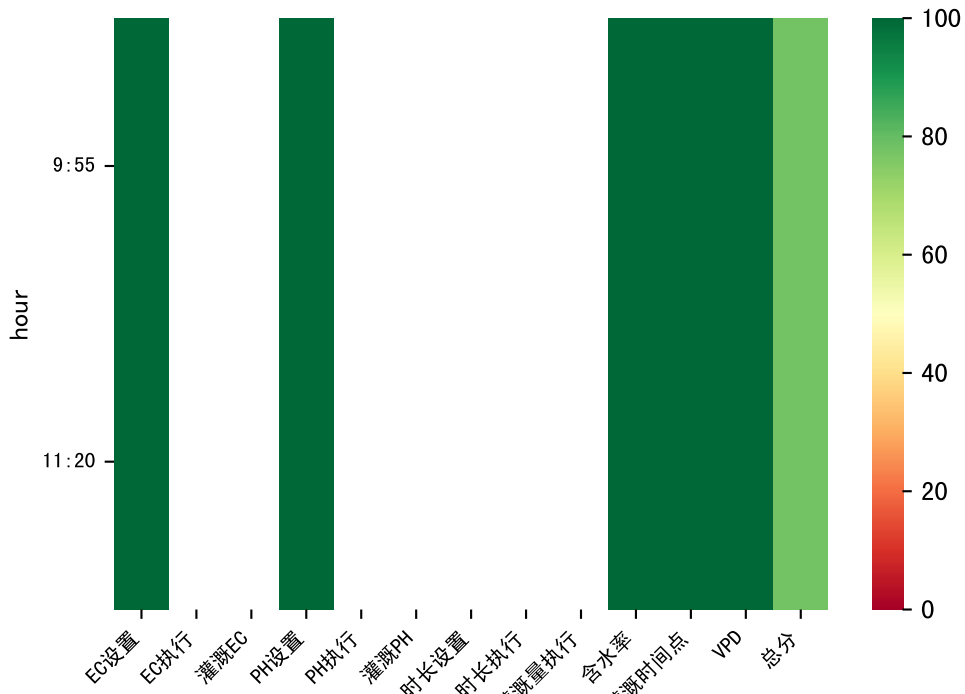




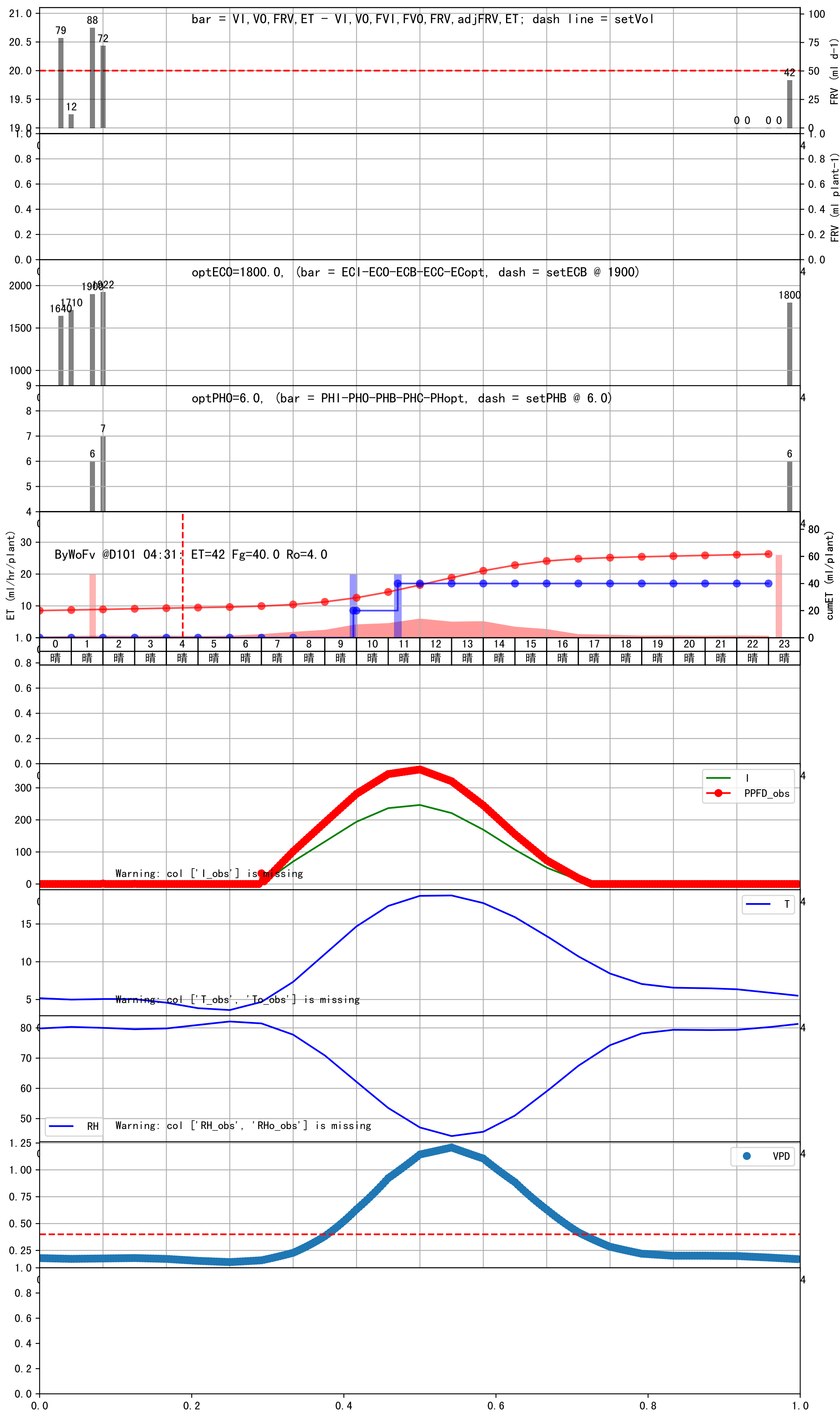




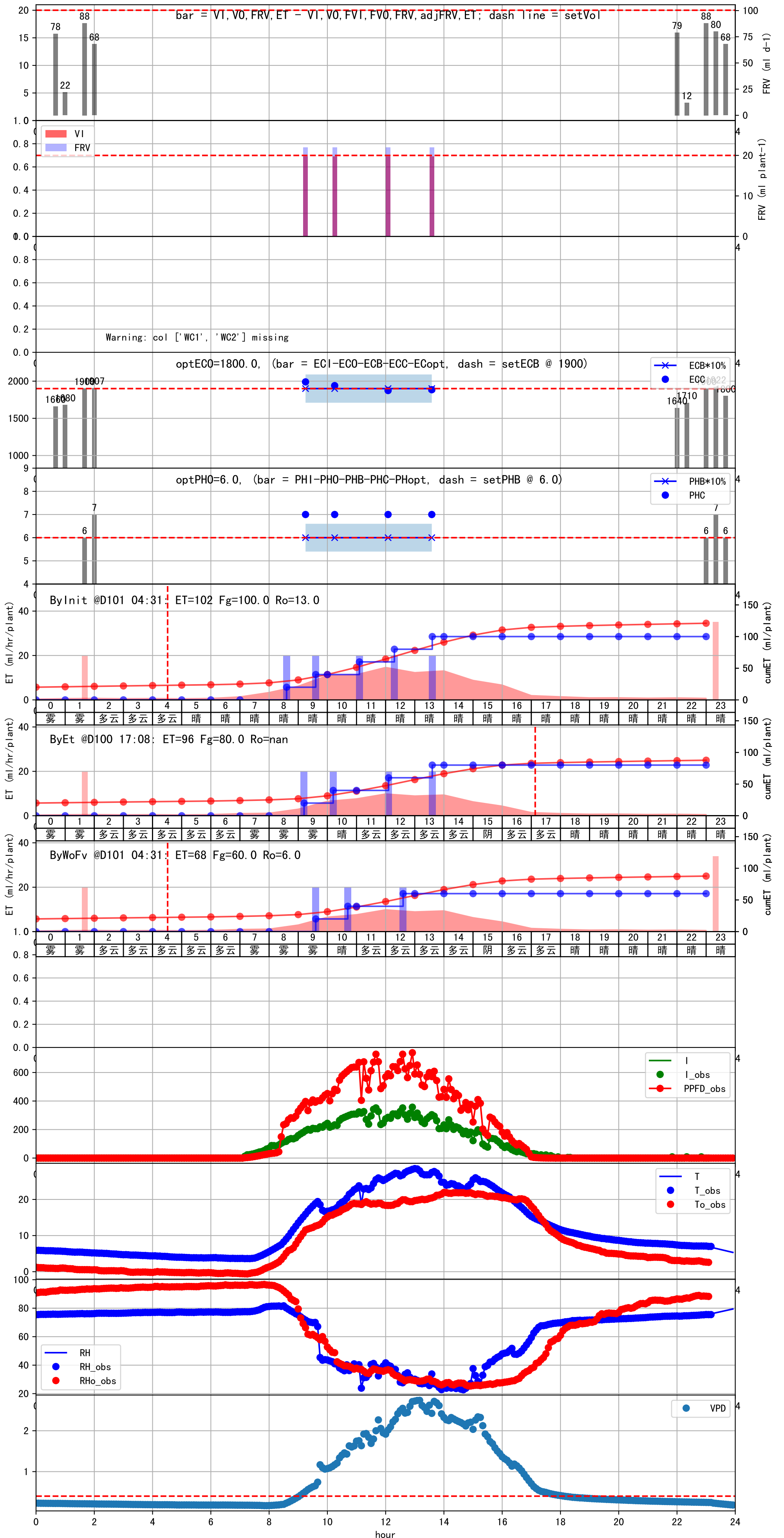




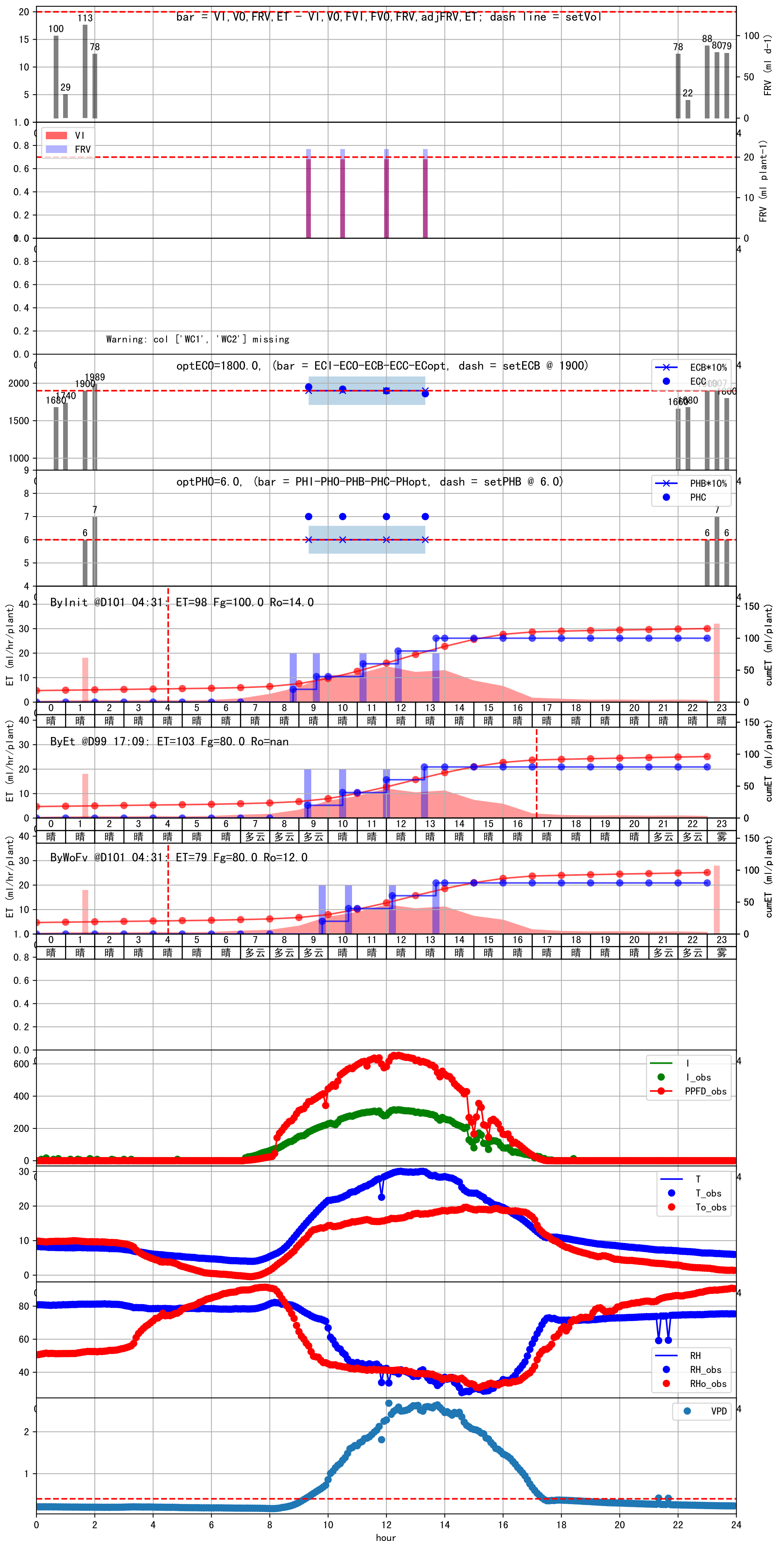
时间	灌溉时长(秒)	灌溉量(毫升/株)	灌溉总量(方/次)	天气	注释
09:55	38	20.0	0.081	晴	预期@09:55 自主 (未用传感器)
11:20	38	20.0	0.081	晴	预期@11:20 自主 (未用传感器)
总计	76.0 (2次)	40.0			建议进液EC: 1900, PH: 6.0



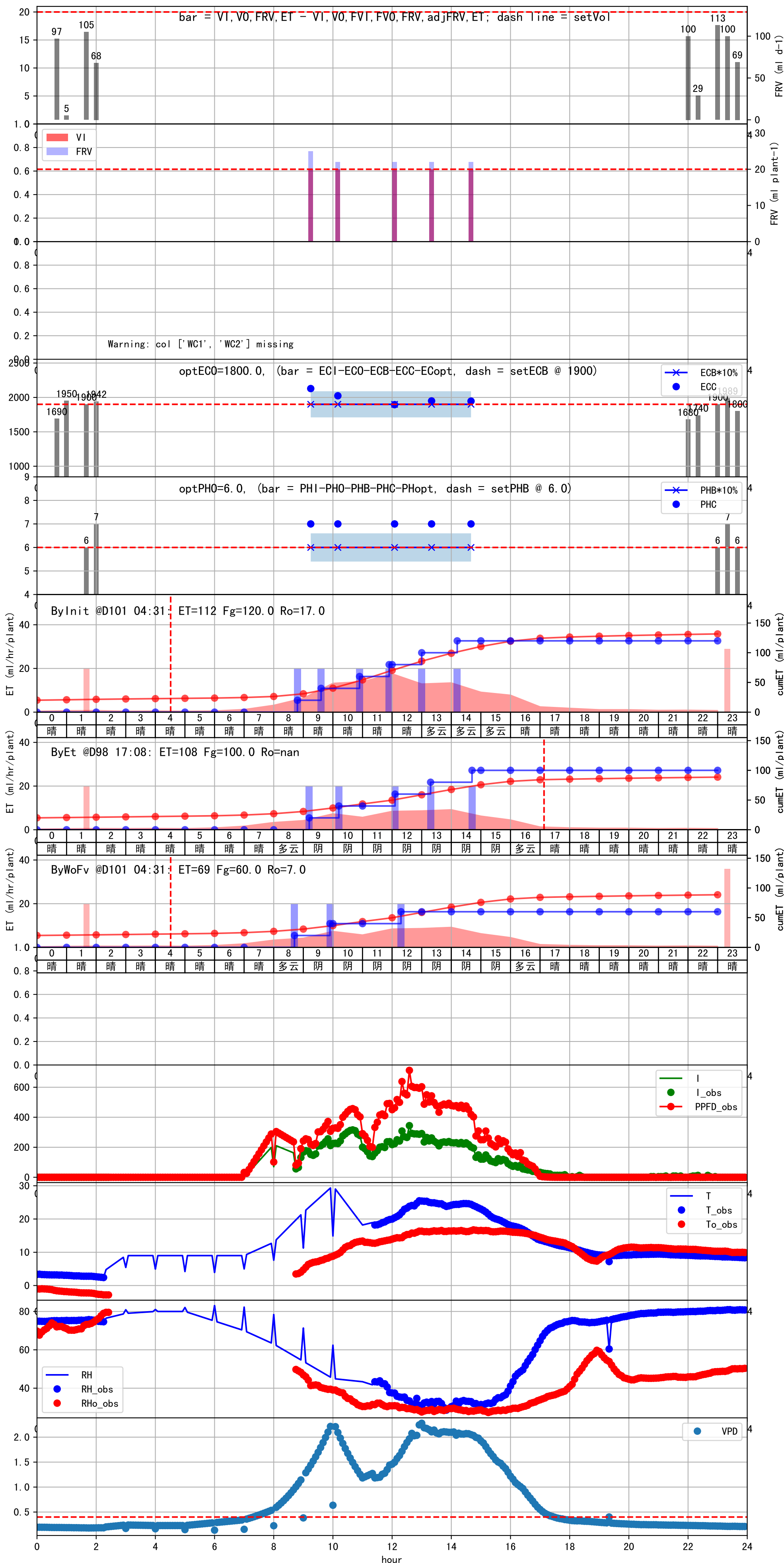
时间	灌溉时长(秒)	灌溉量(毫升/株)	灌溉总量(方/次)	天气	注释
09:35	38	20.0	0.081	雾	假设@09:35 自动 (未用传感器)
10:40	38	20.0	0.081	晴	假设@10:40 自动 (未用传感器)
12:35	38	20.0	0.081	多云	假设@12:35 自动 (未用传感器)
总计	114.0 (3次)	60.0			建议进液EC: 1900, PH: 6.0

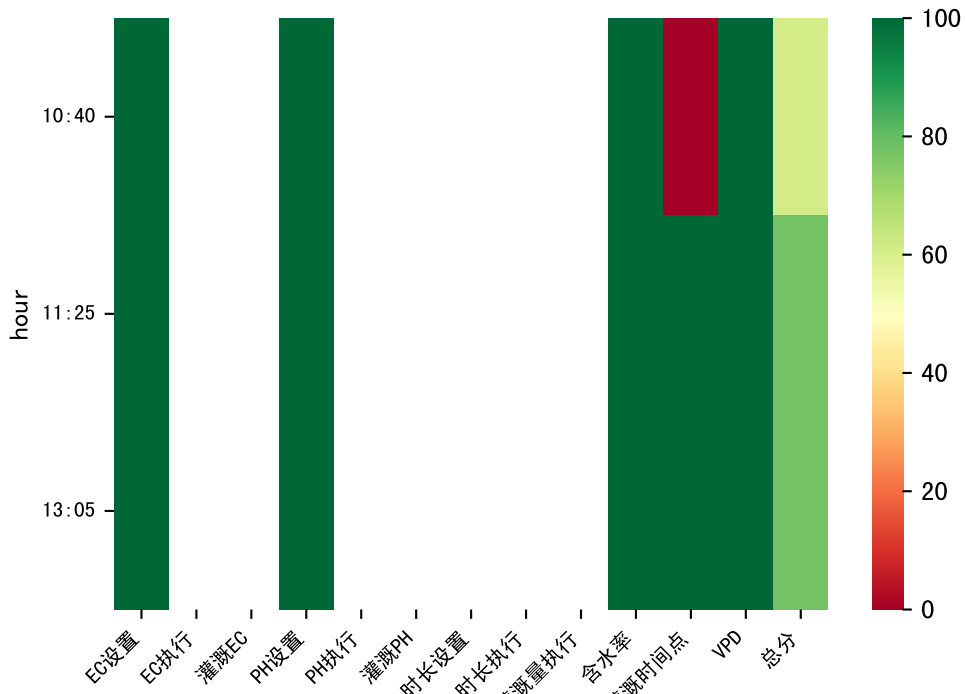


时间	灌溉时长(秒)	灌溉量(毫升/株)	灌溉总量(方/次)	天气	注释
09:45	38	20.0	0.081	多云	假设@09:45 自动 (未用传感器)
10:40	38	20.0	0.081	晴	假设@10:40 自动 (未用传感器)
12:15	38	20.0	0.081	晴	假设@12:15 自动 (未用传感器)
13:40	38	20.0	0.081	晴	假设@13:40 自动 (未用传感器)
总计	152.0 (4次)	80.0			建议进液EC: 1900, PH: 6.0



时间	灌溉时长(秒)	灌溉量(毫升/株)	灌溉总量(方/次)	天气	注释
08:40	38	20.0	0.081	多云	假设@08:40 自动 (未用传感器)
09:55	38	20.0	0.081	阴	假设@09:55 自动 (未用传感器)
12:20	38	20.0	0.081	阴	假设@12:20 自动 (未用传感器)
总计	114.0 (3次)	60.0			建议进液EC: 1900, PH: 6.0





时间	灌溉时长(秒)	灌溉量(毫升/株)	灌溉总量(方/次)	天气	注释
10:40	36	20.0	0.081	晴	假设@10:40 自动 (未用传感器)
11:25	36	20.0	0.081	晴	假设@11:25 自动 (未用传感器)
13:05	36	20.0	0.081	晴	假设@13:05 自动 (未用传感器)
总计	108.0 (3次)	60.0			建议进液EC: 1900, PH: 6.0

