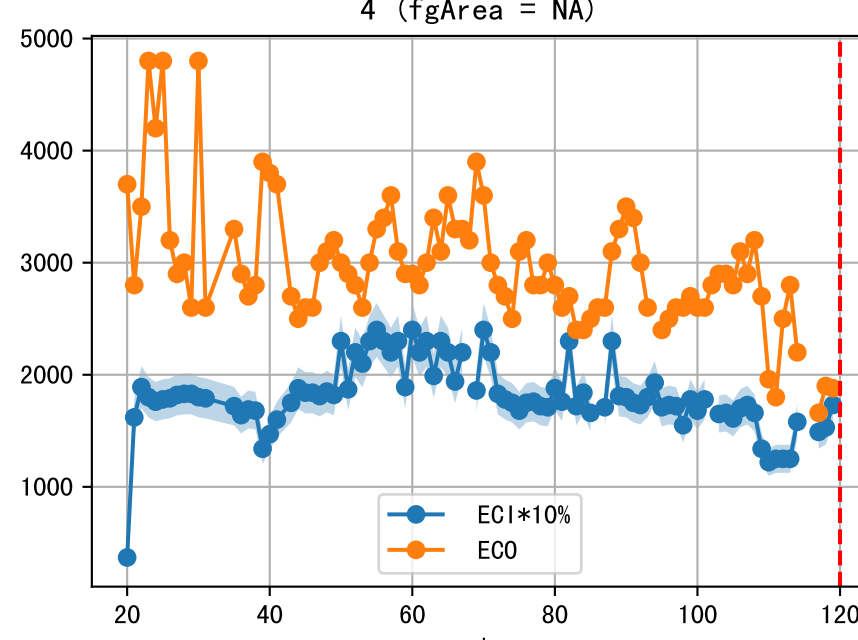
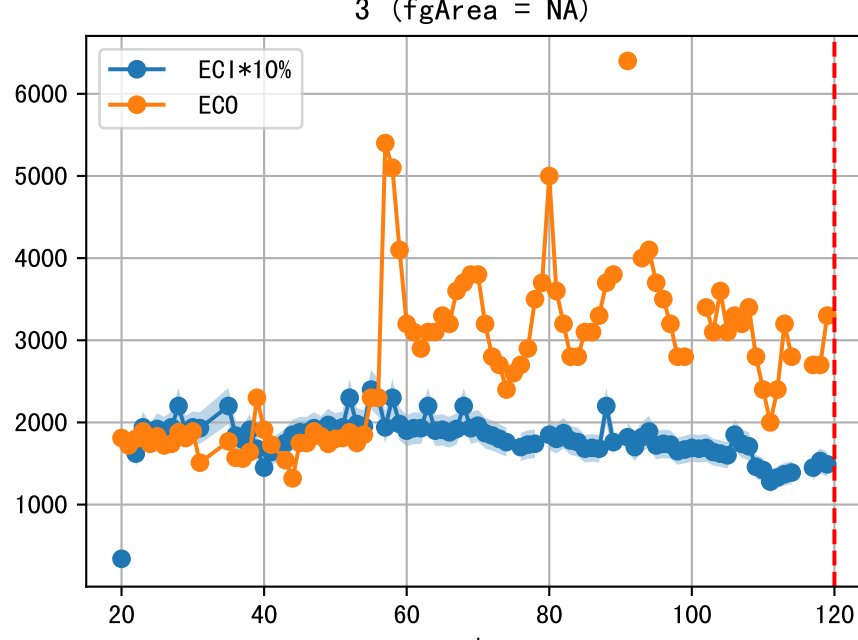
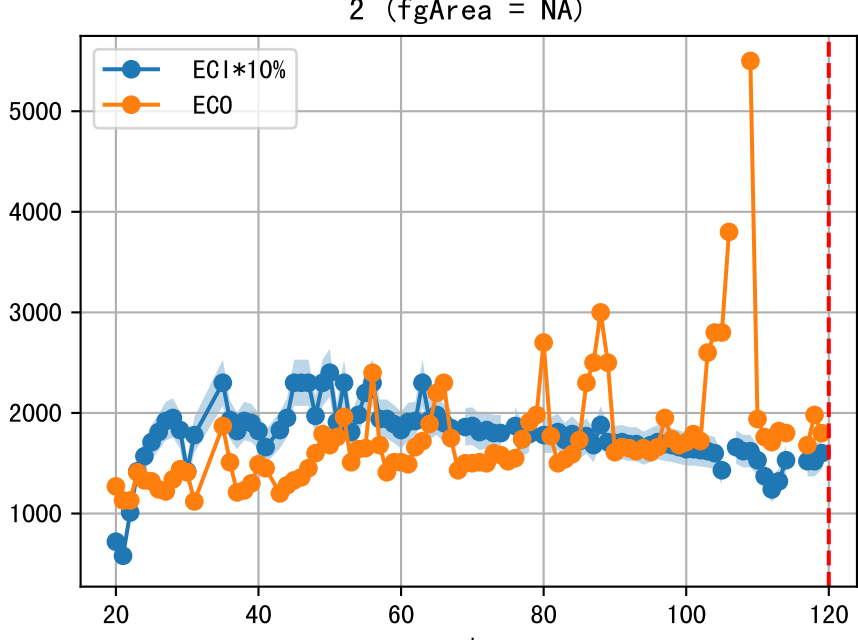
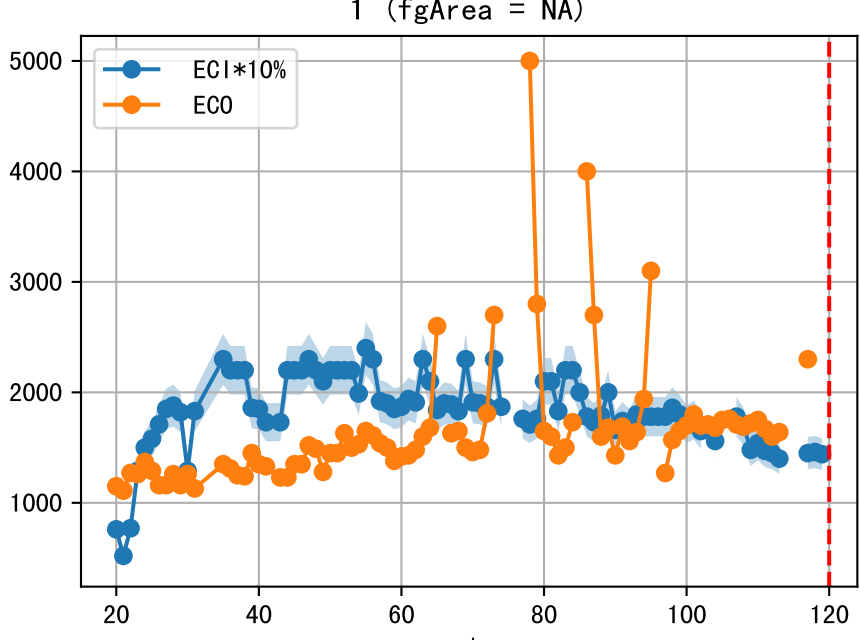
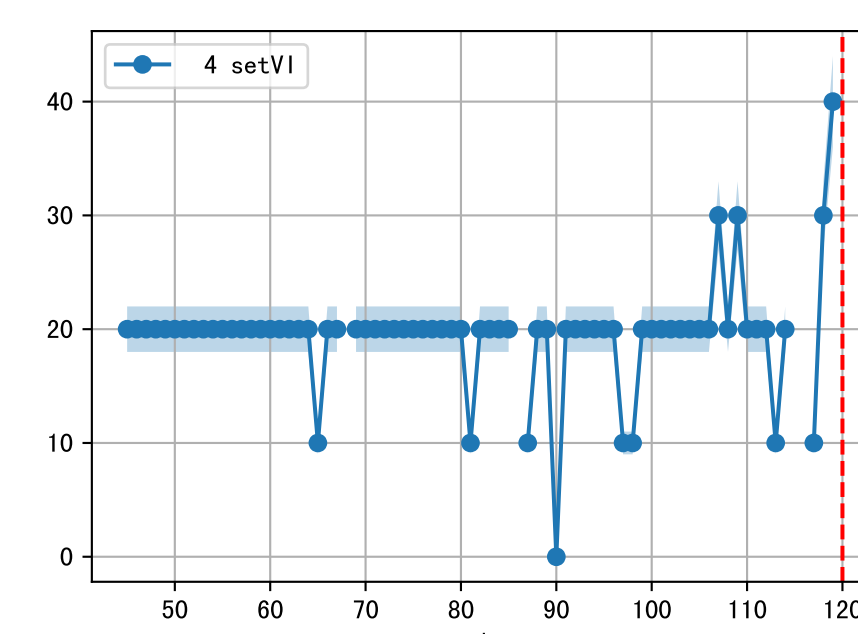
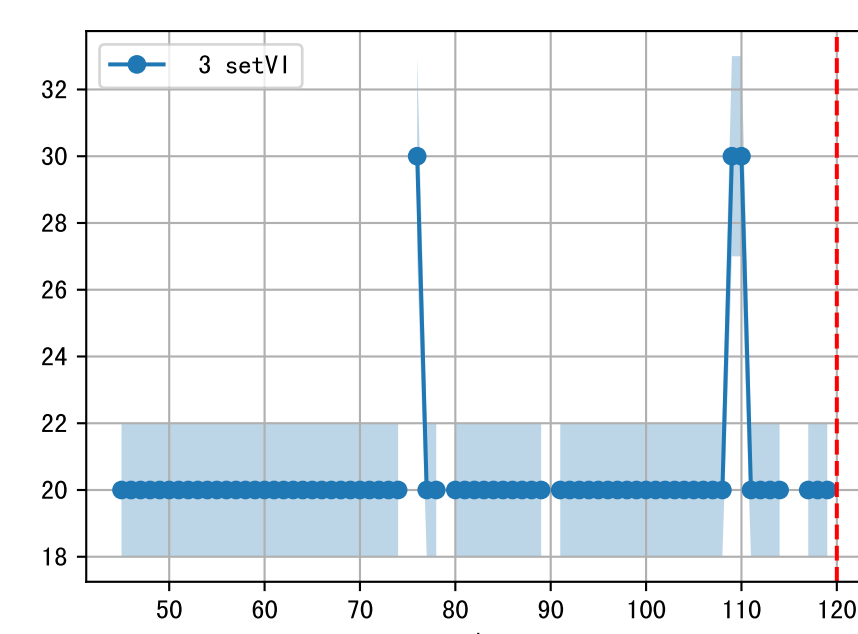
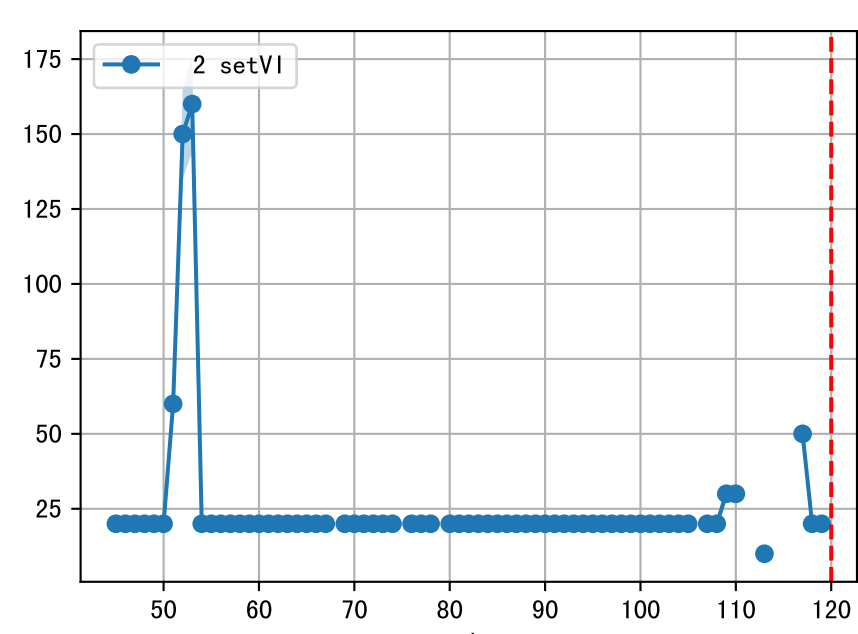
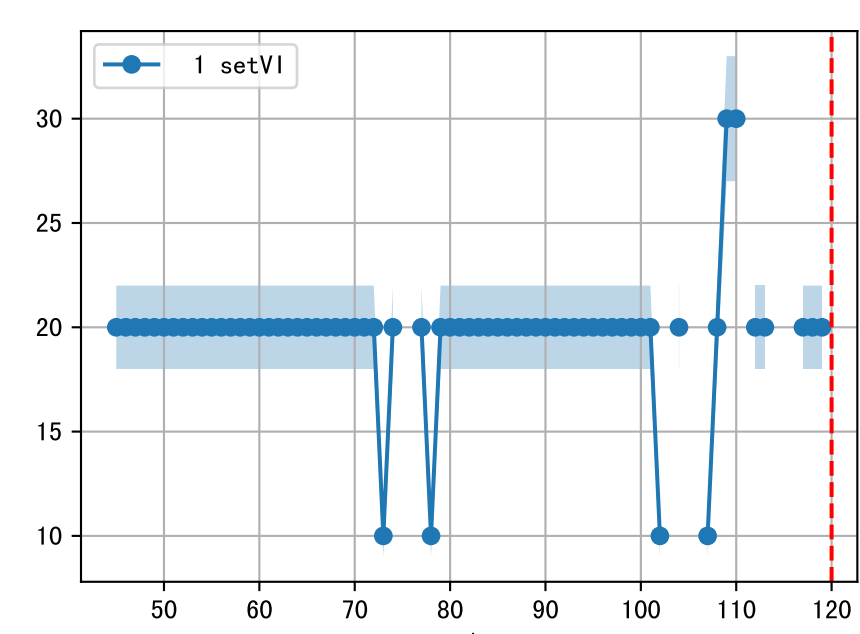
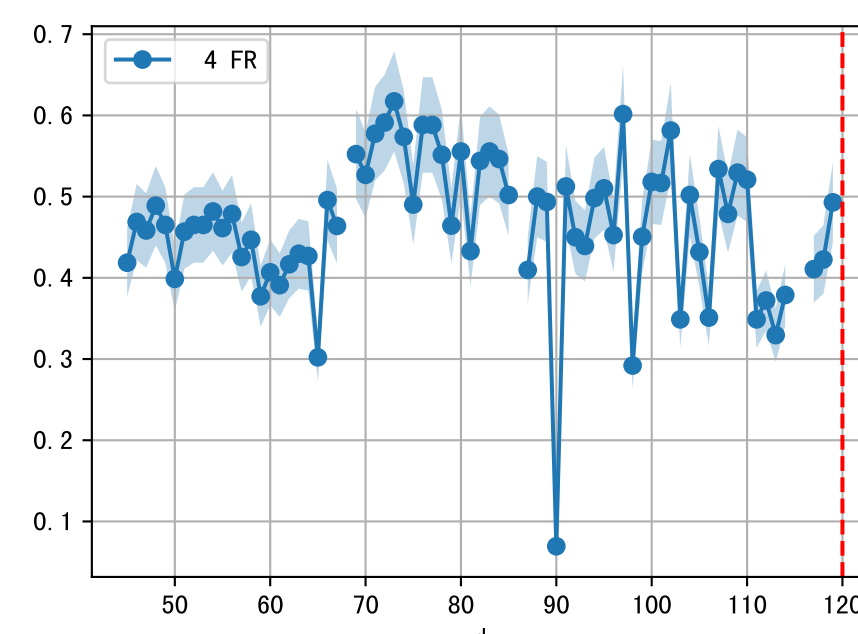
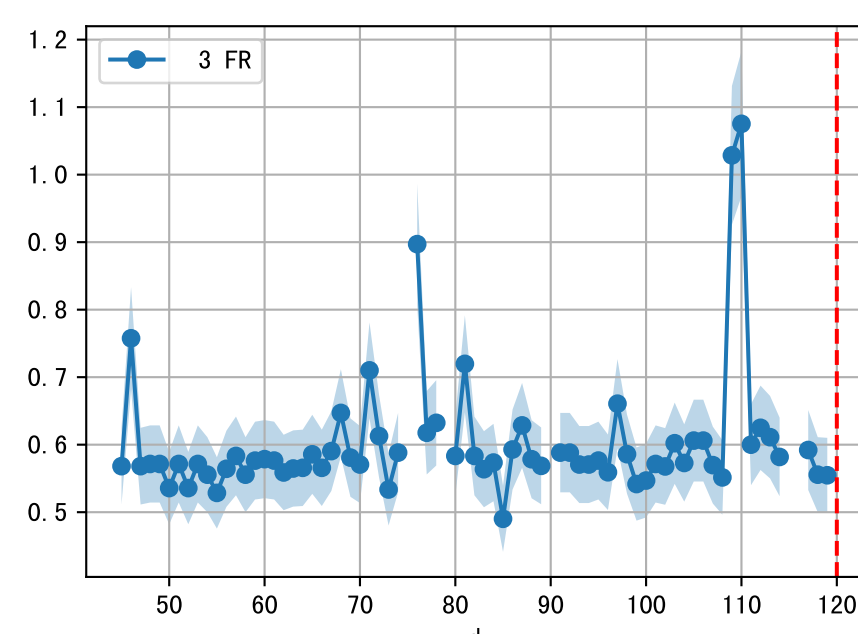
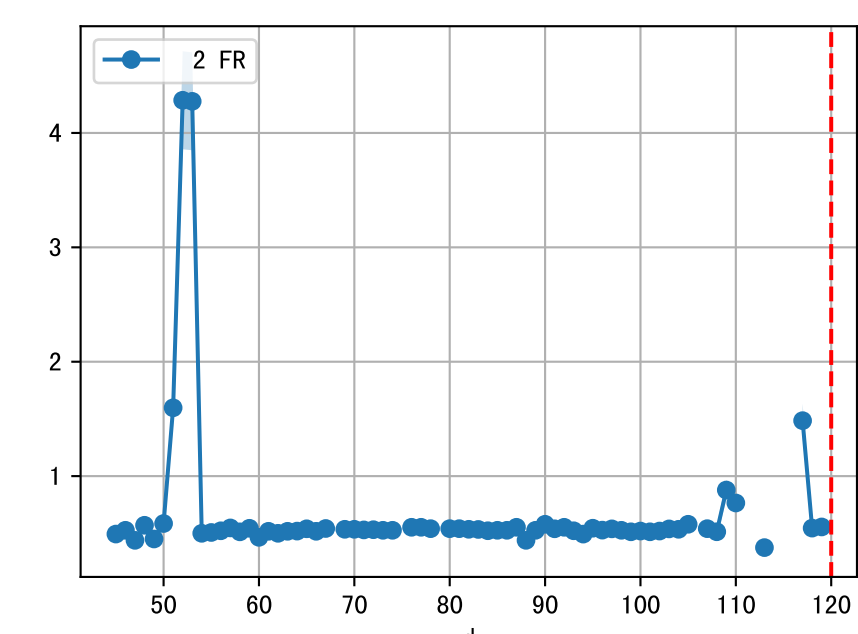
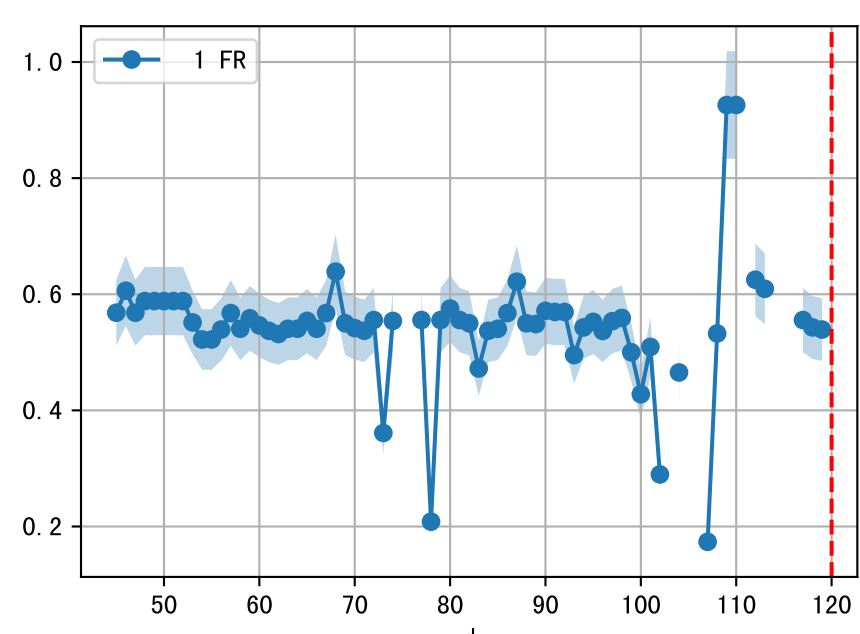
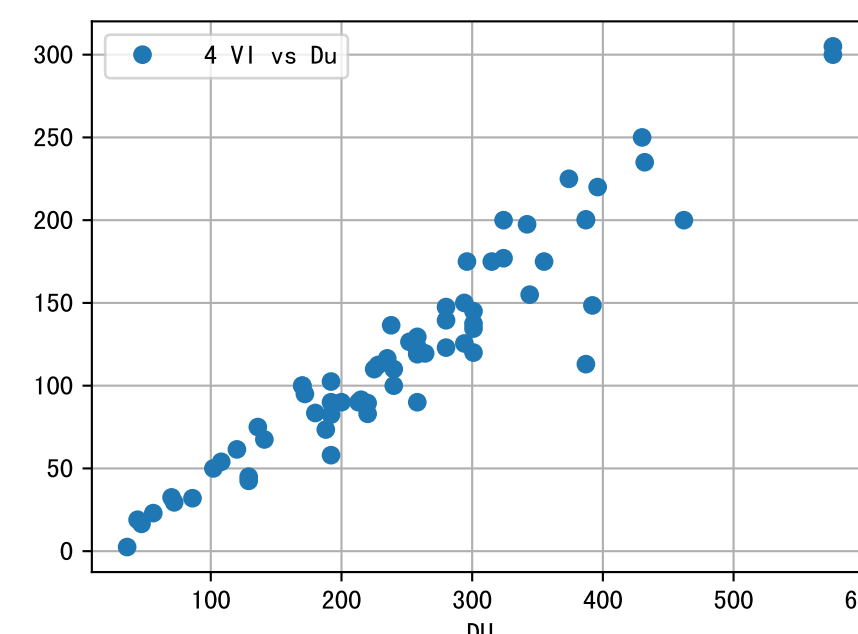
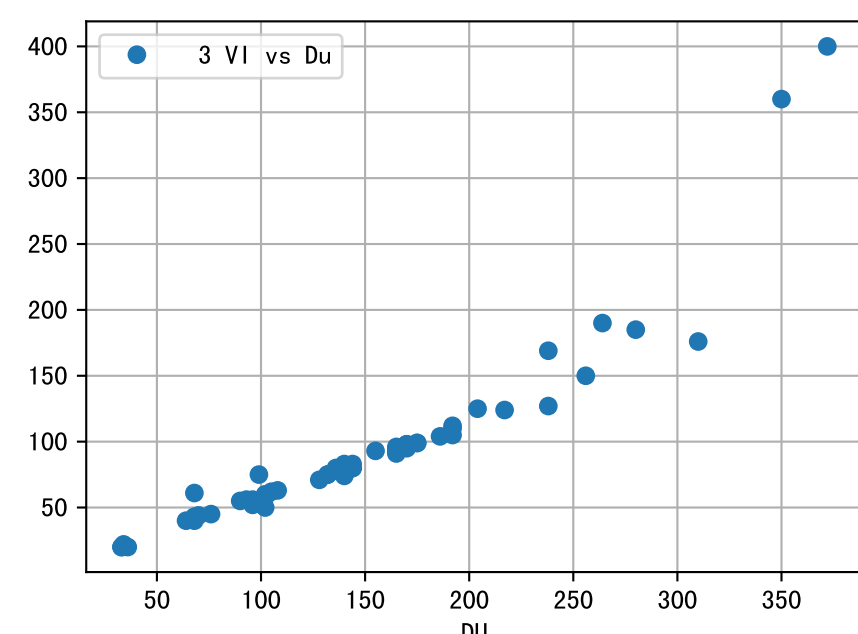
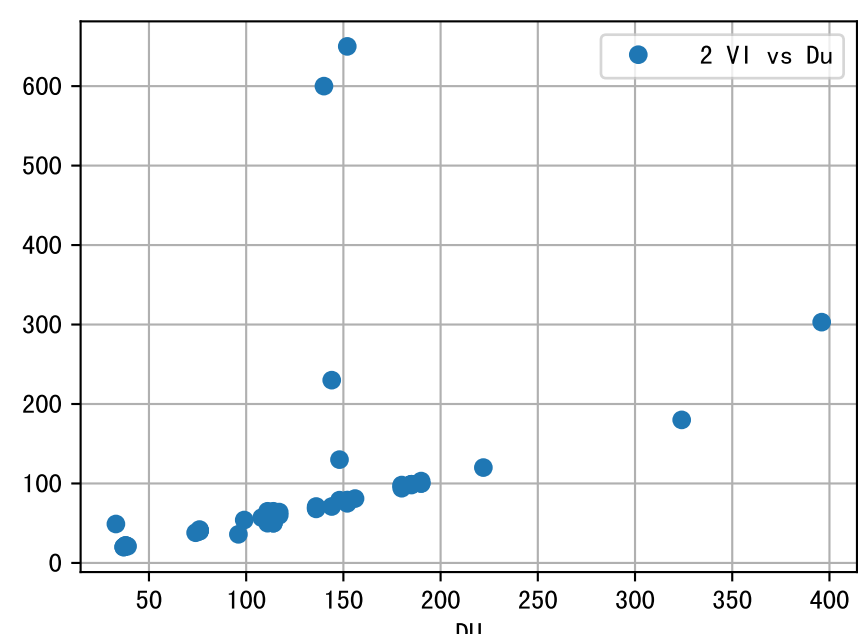
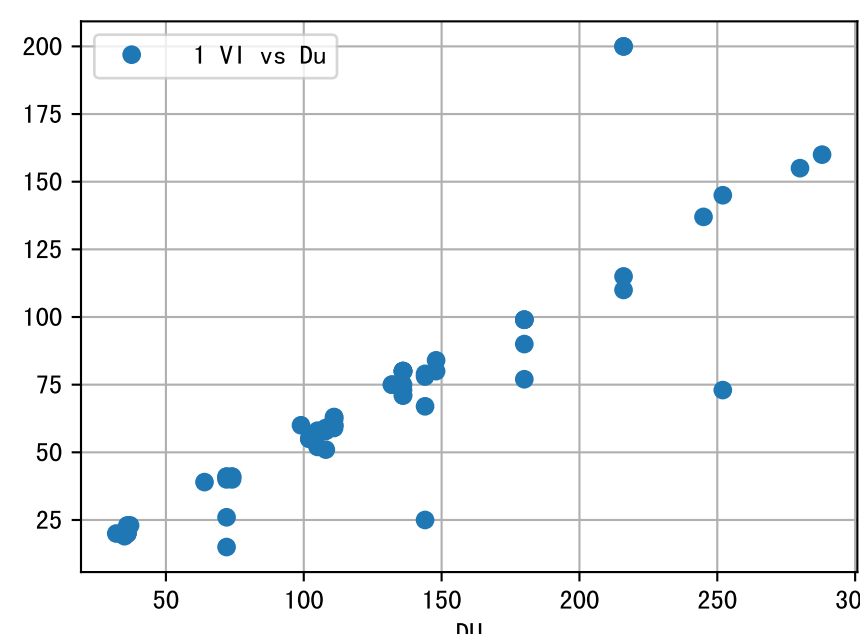
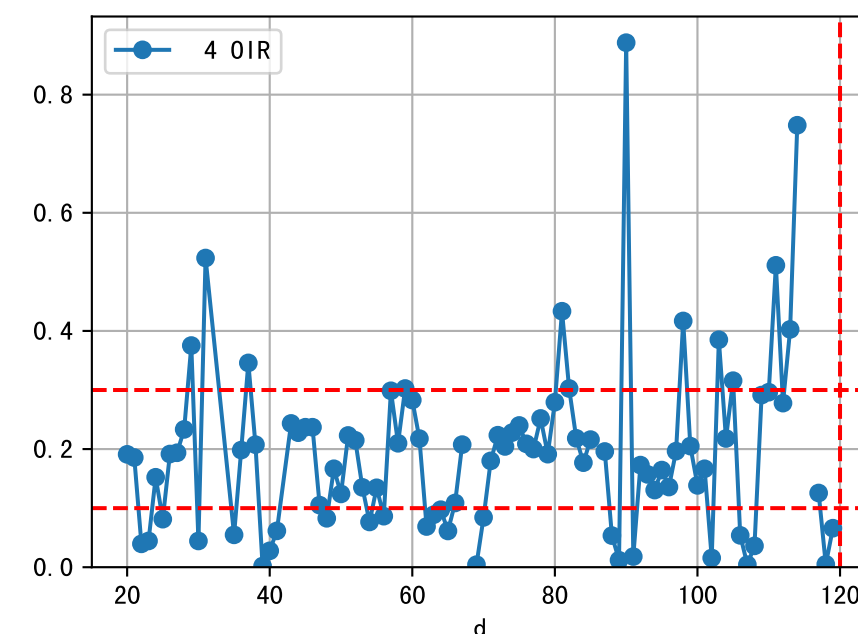
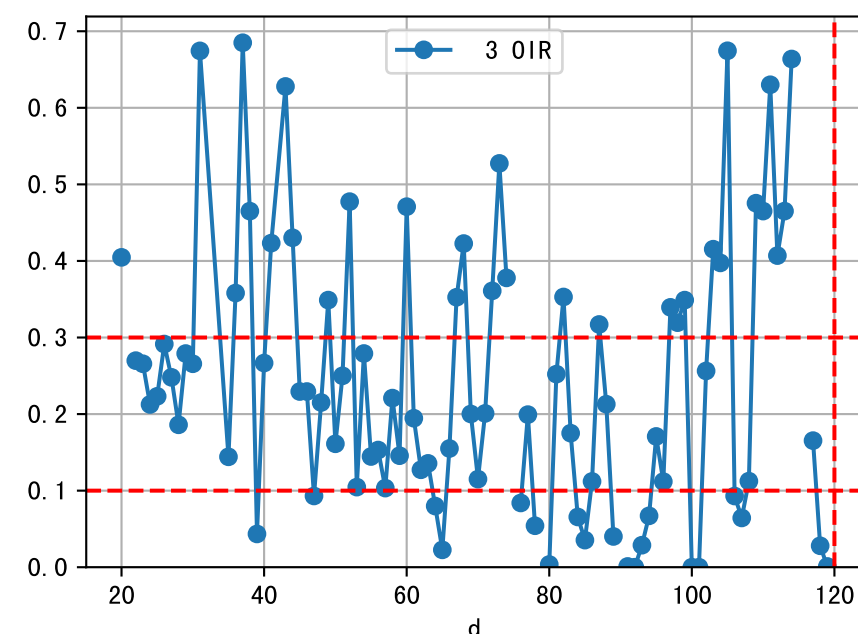
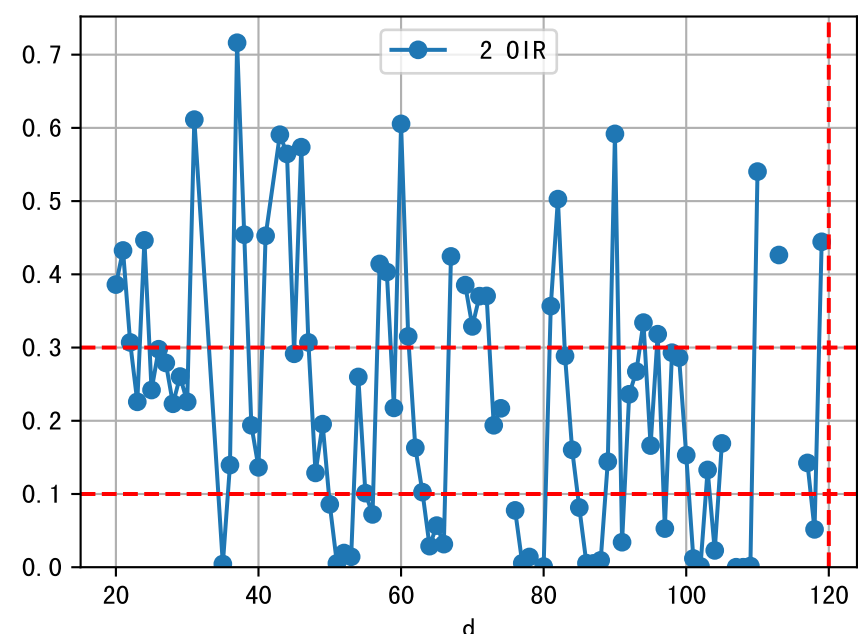
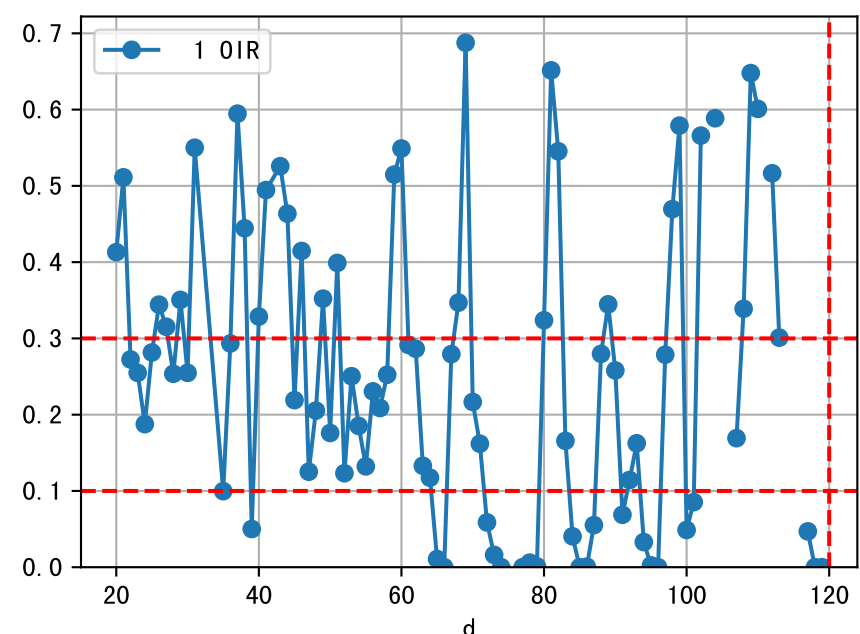
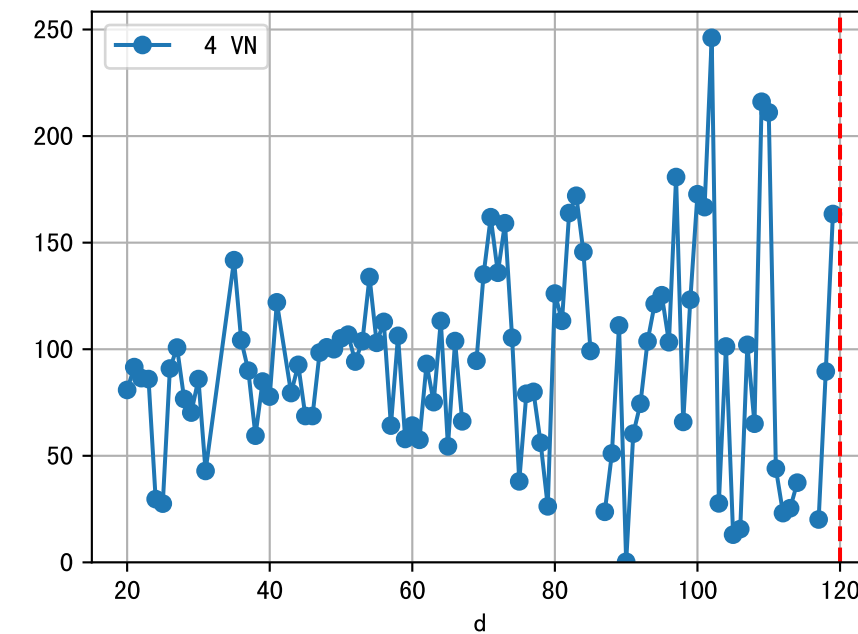
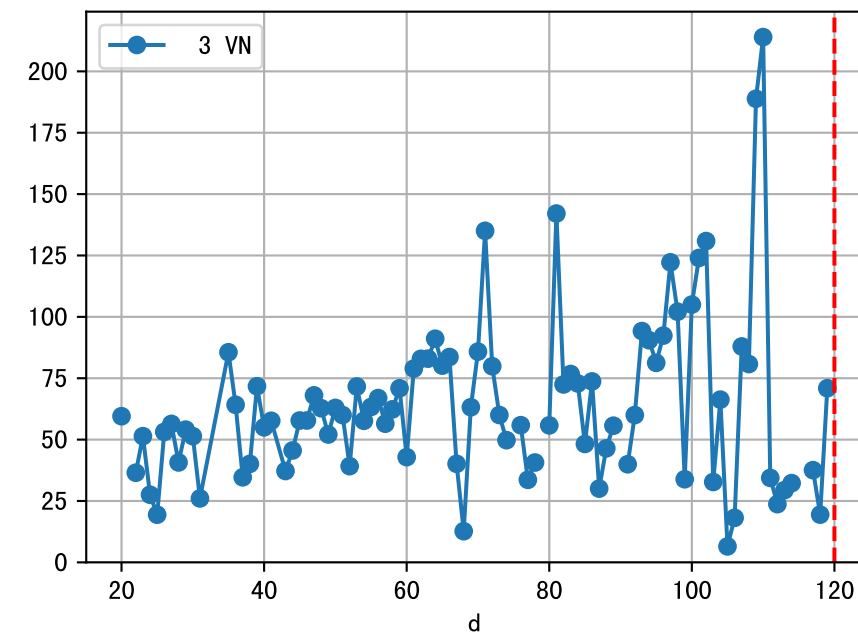
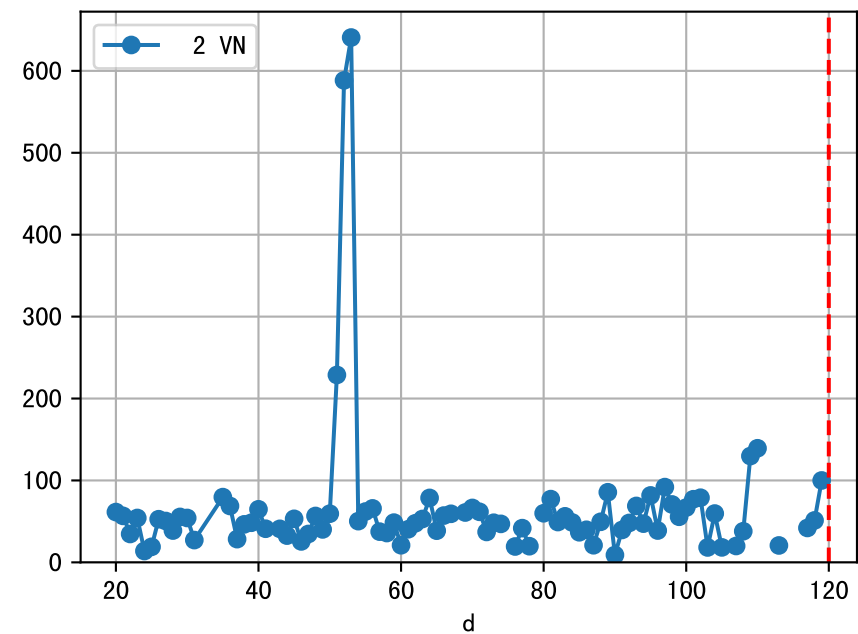
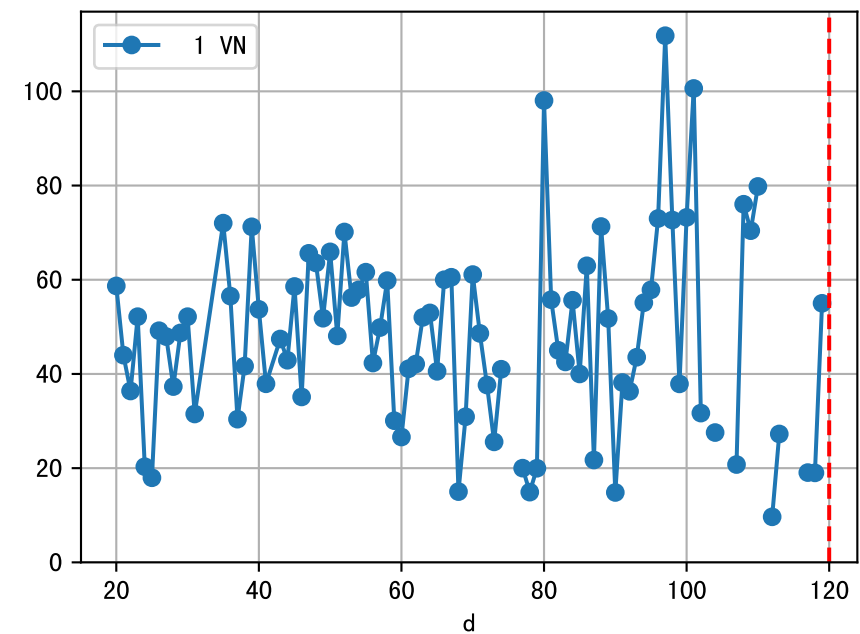
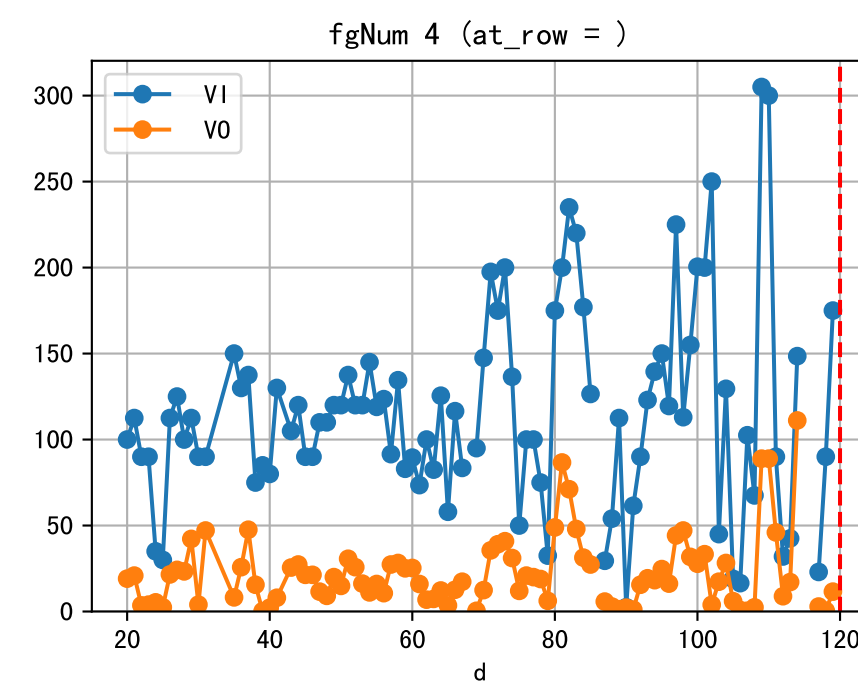
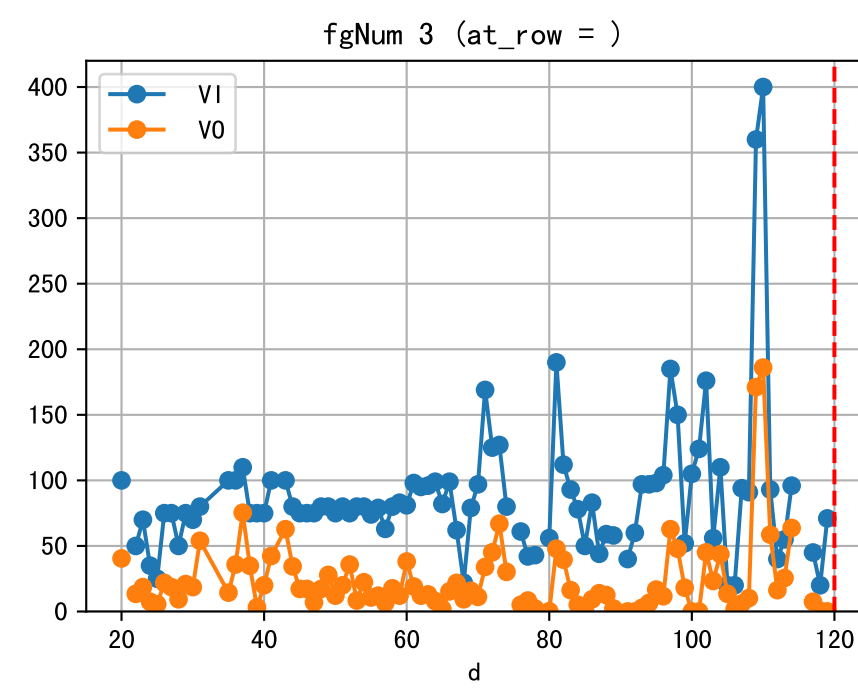
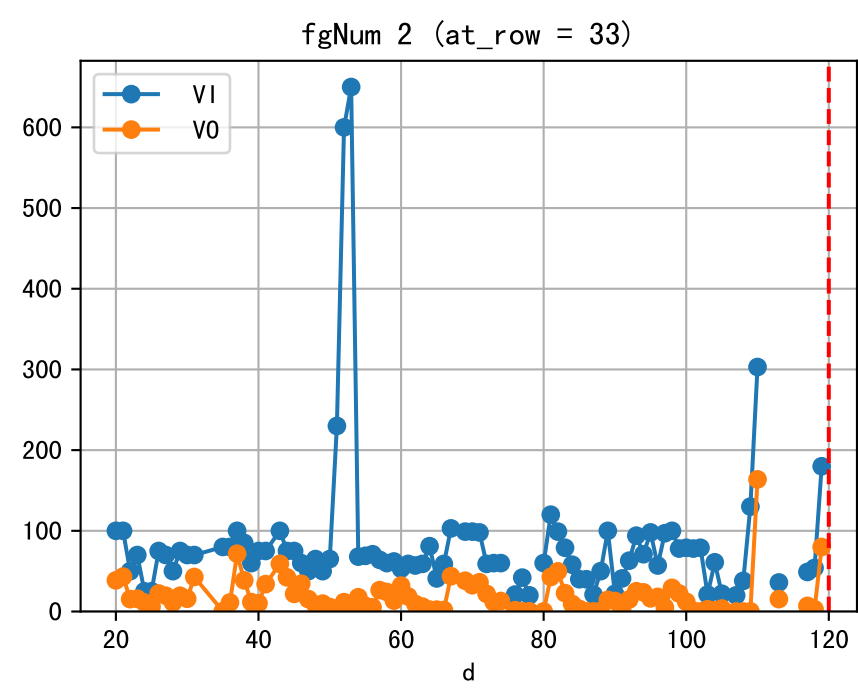
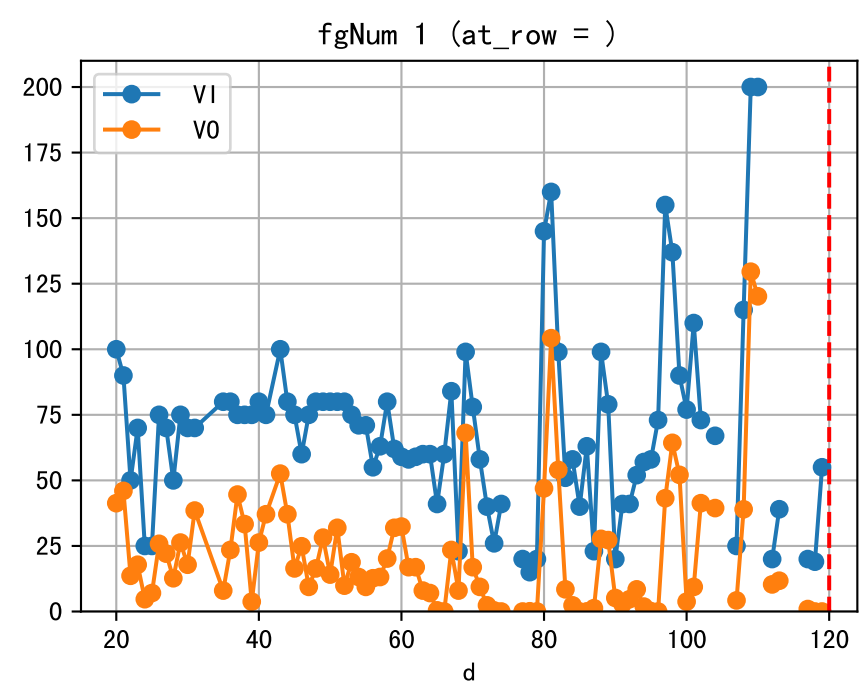
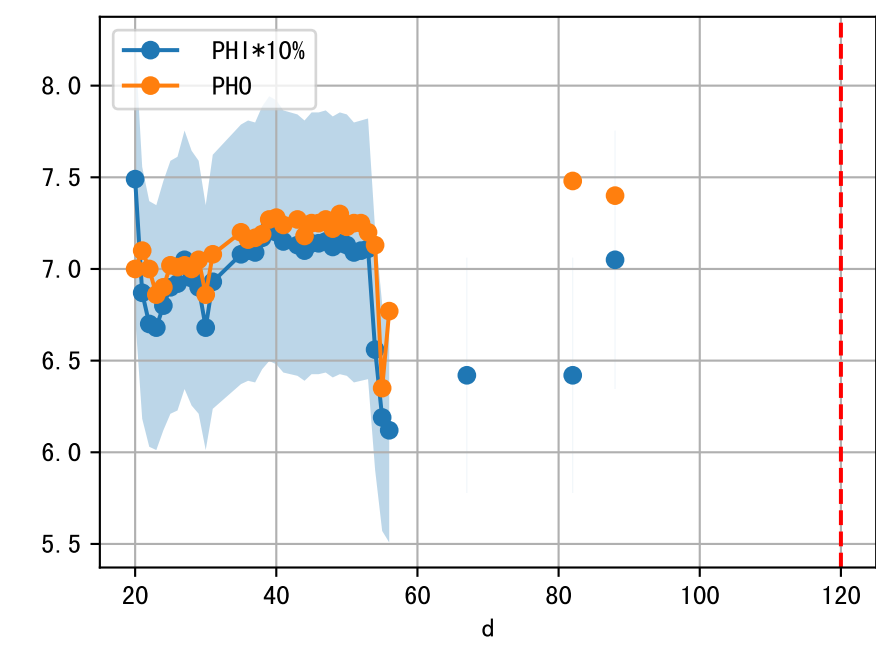
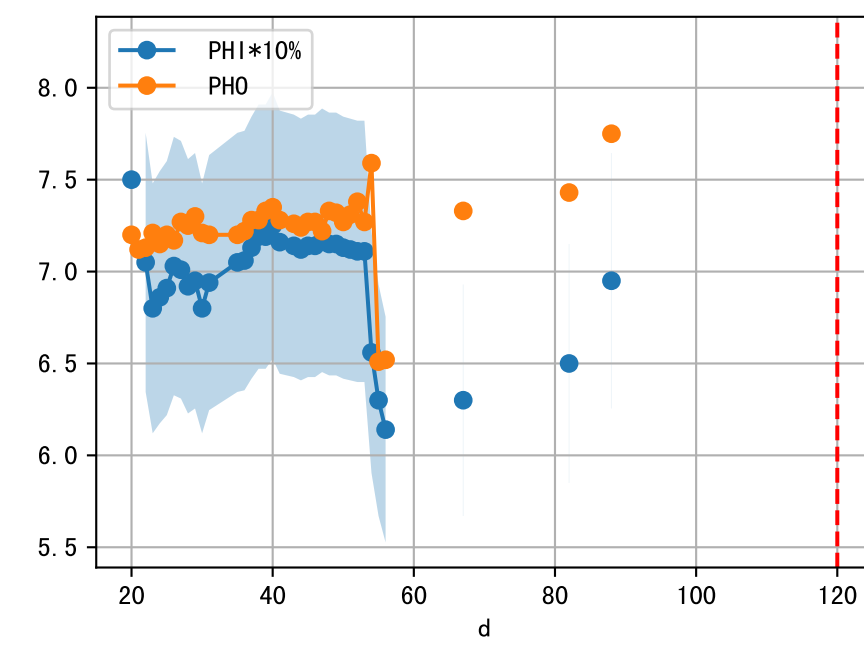
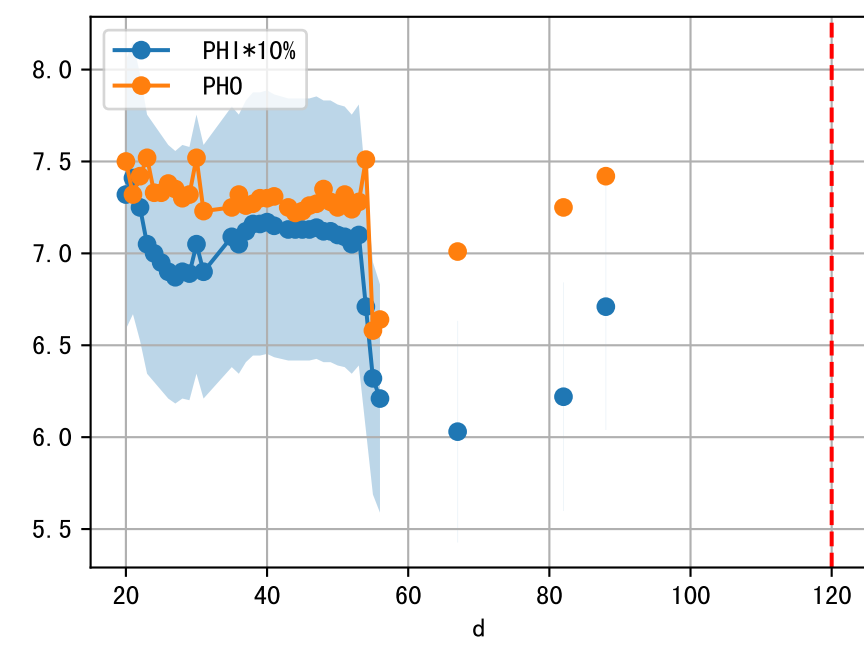
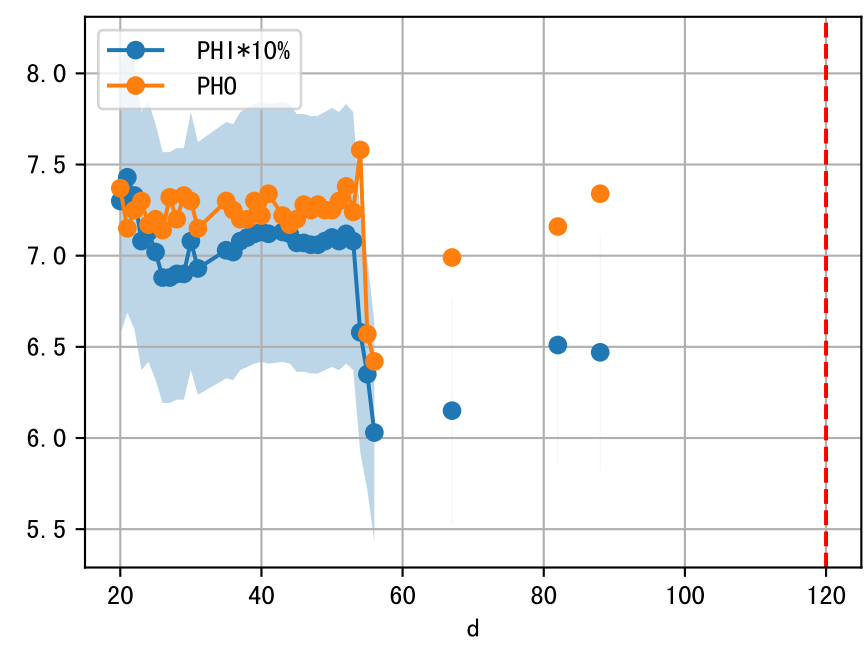
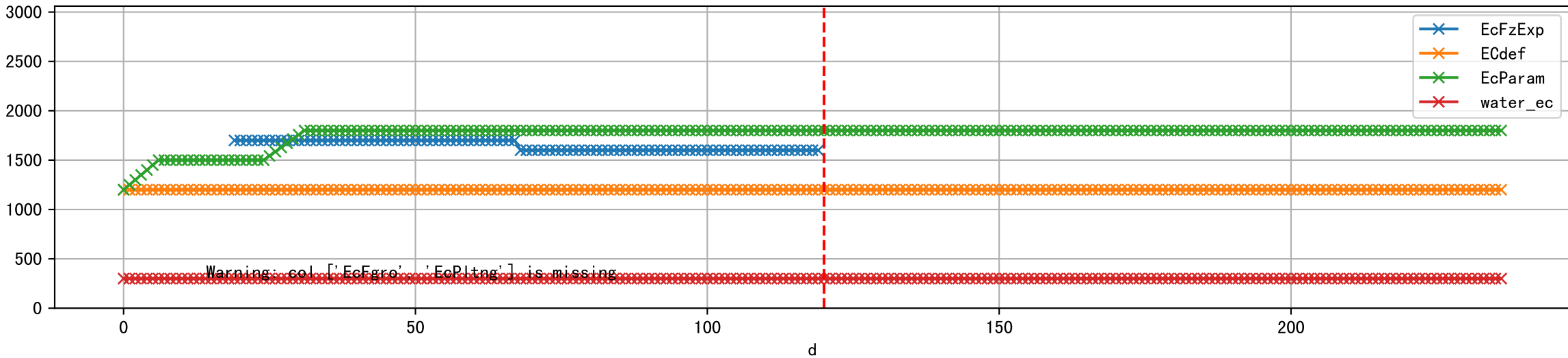


FgArea: [' 39']
NJ15 L1
2026-02-03 (Day 120)

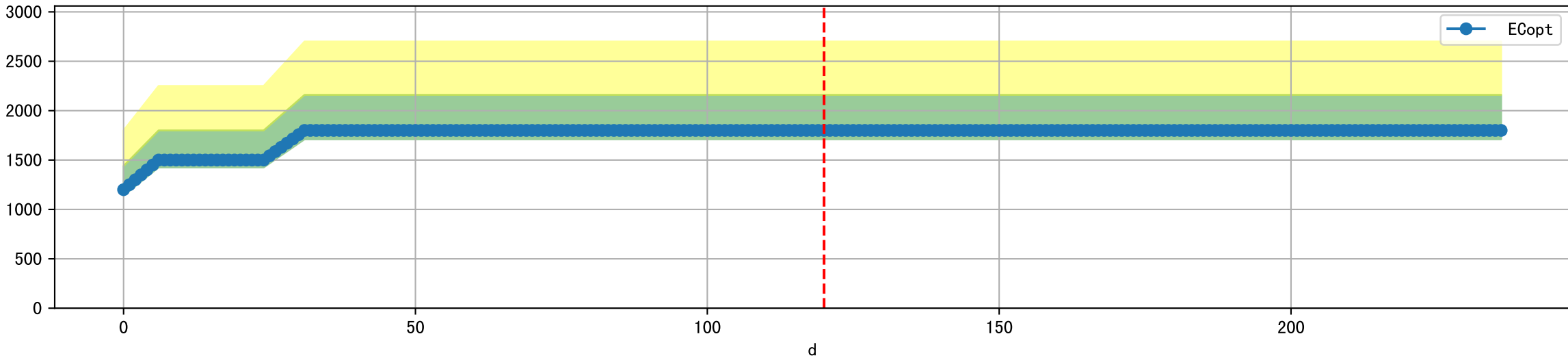




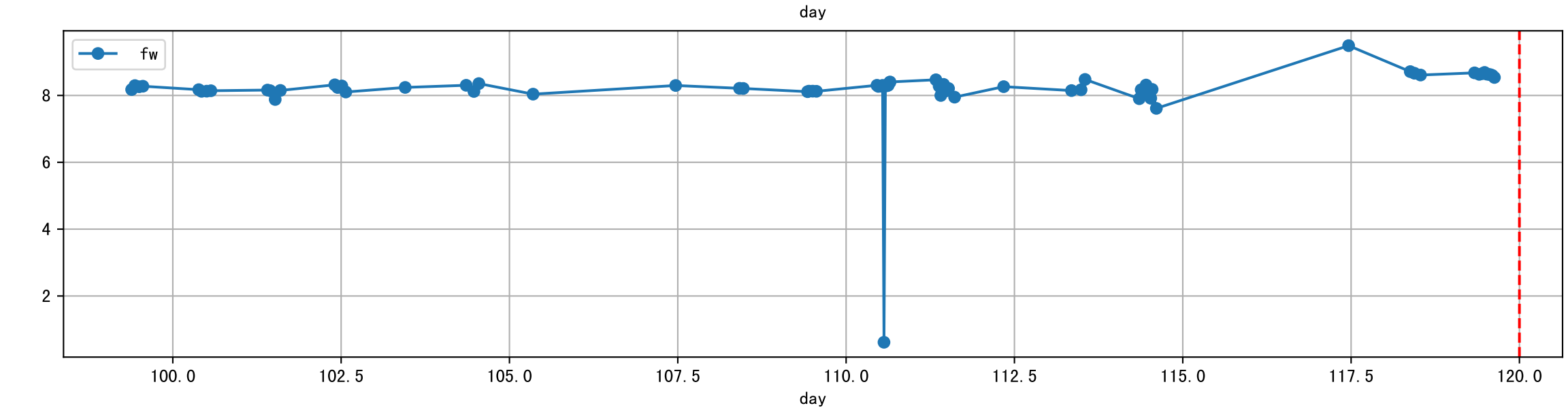
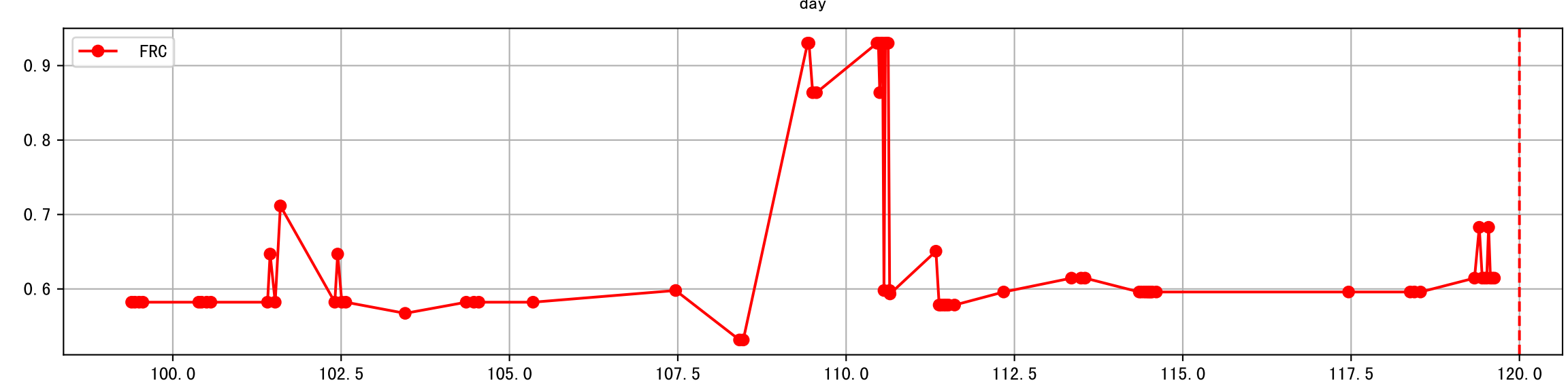
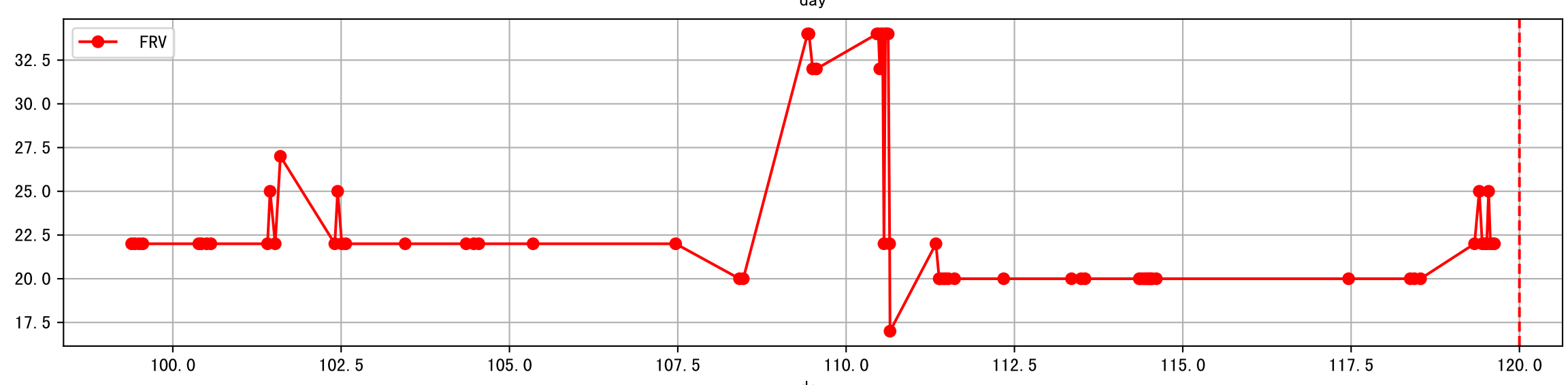
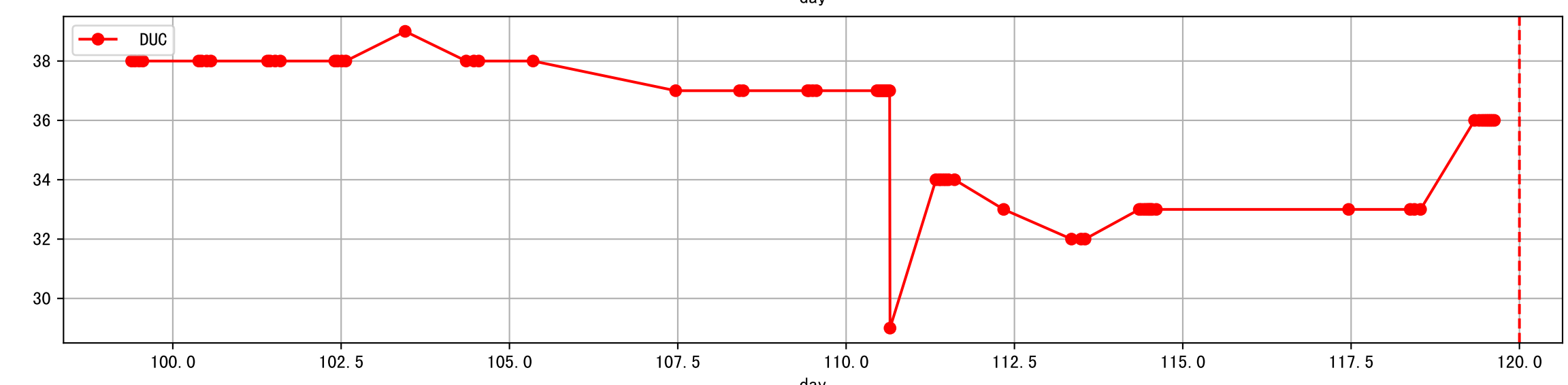
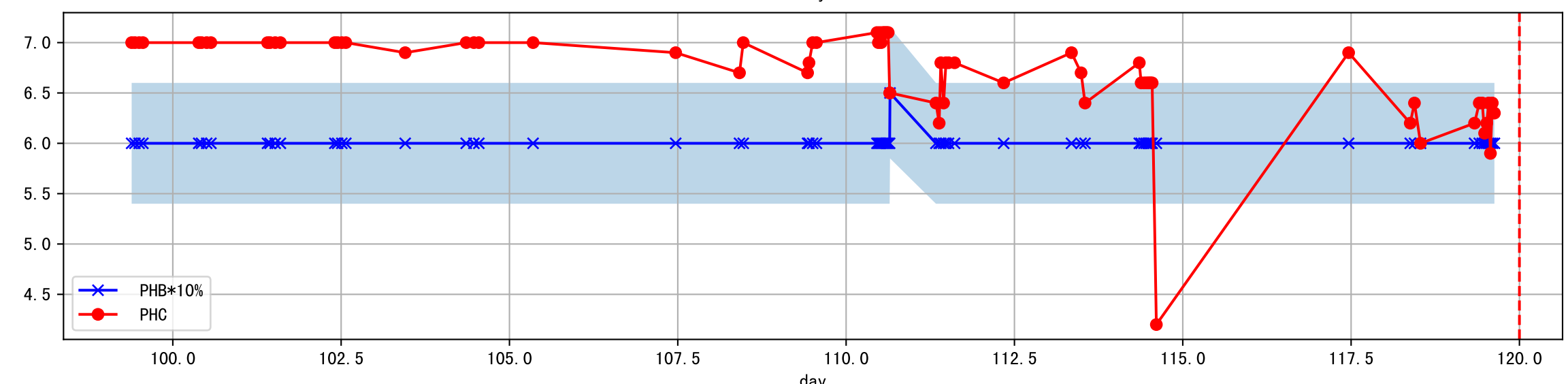
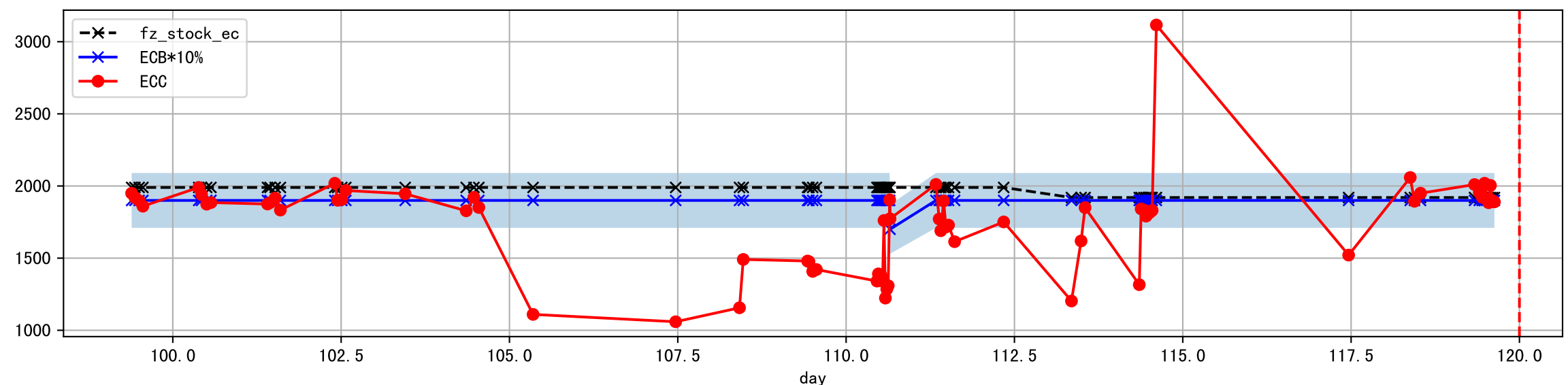
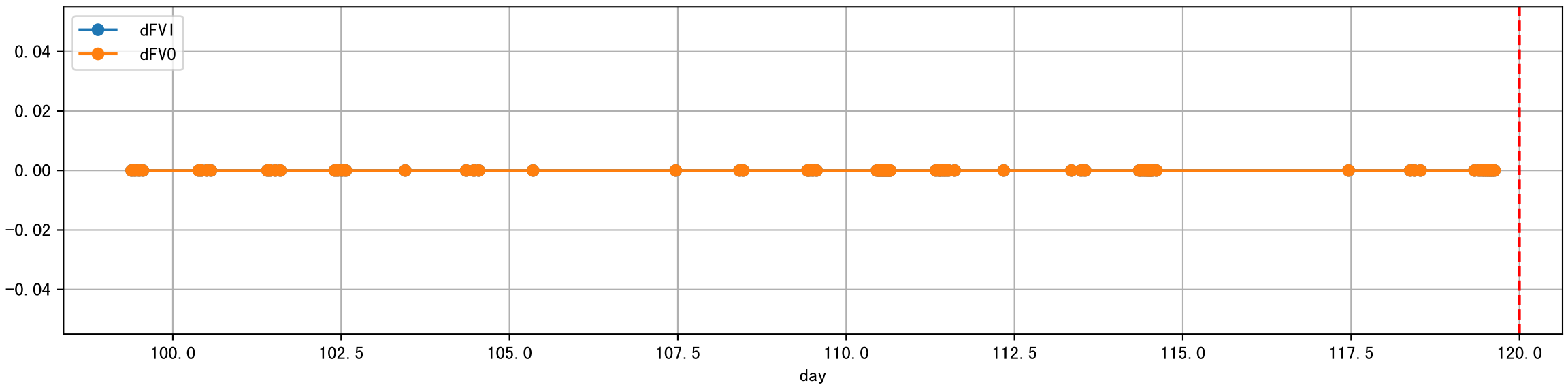
Plot [['EcFgro', 'EcFzExp', 'EcPltng', 'ECdef', 'EcParam', 'water_ec']]



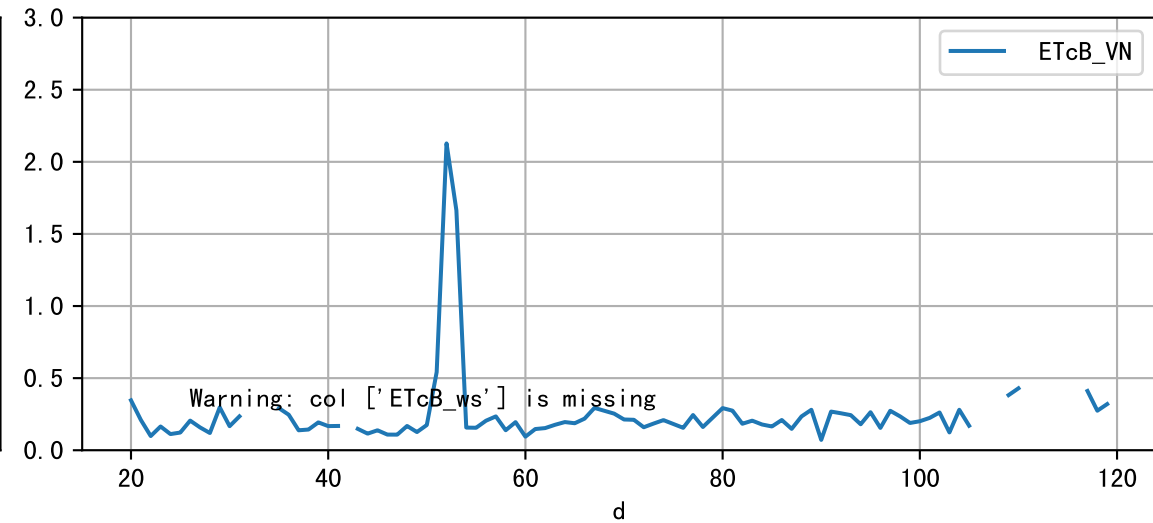
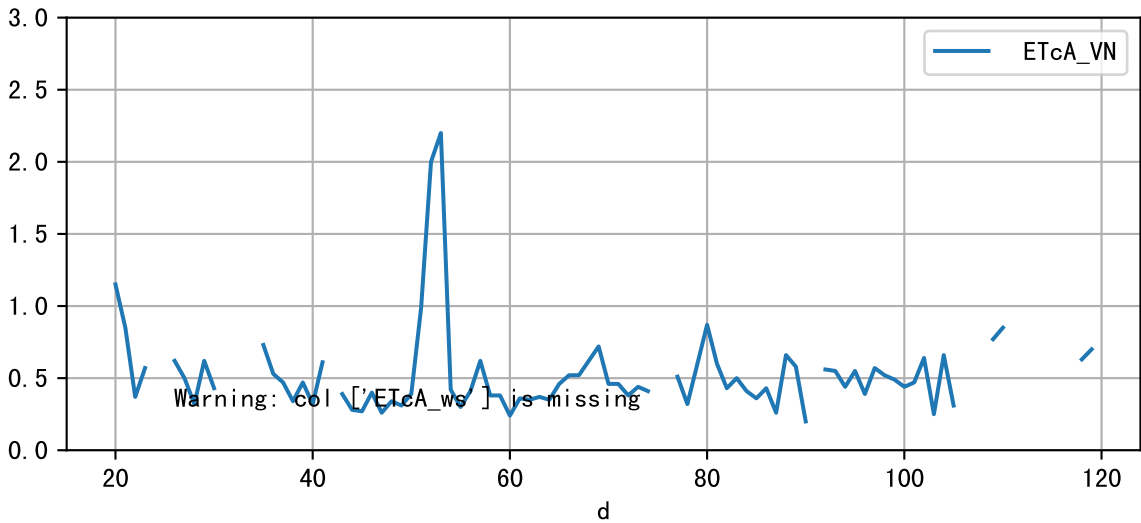
Plot [' ECopt']



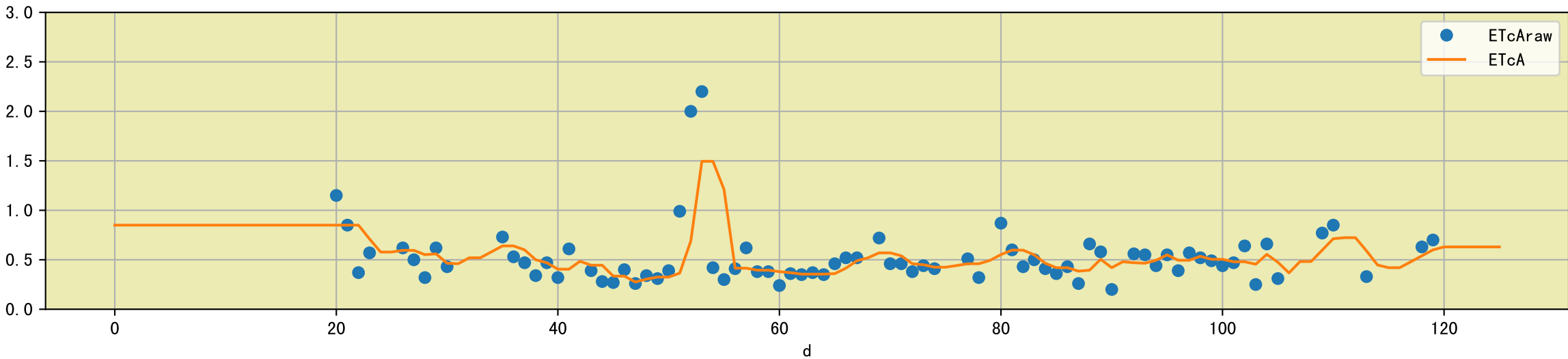
Plot Sensor and FgRec Data



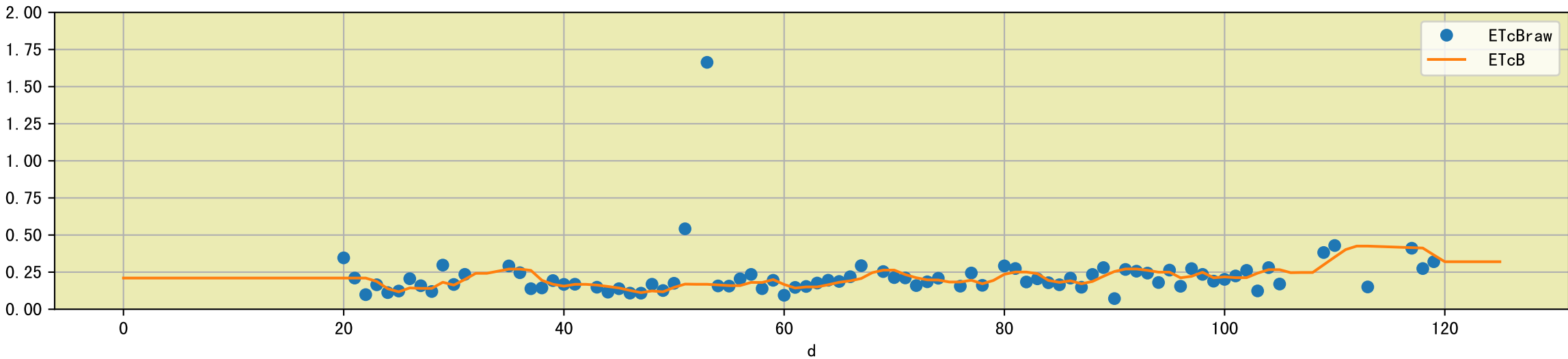
Plot [['ETcA_VN', 'ETcA_ws'], ['ETcB_VN', 'ETcB_ws']]

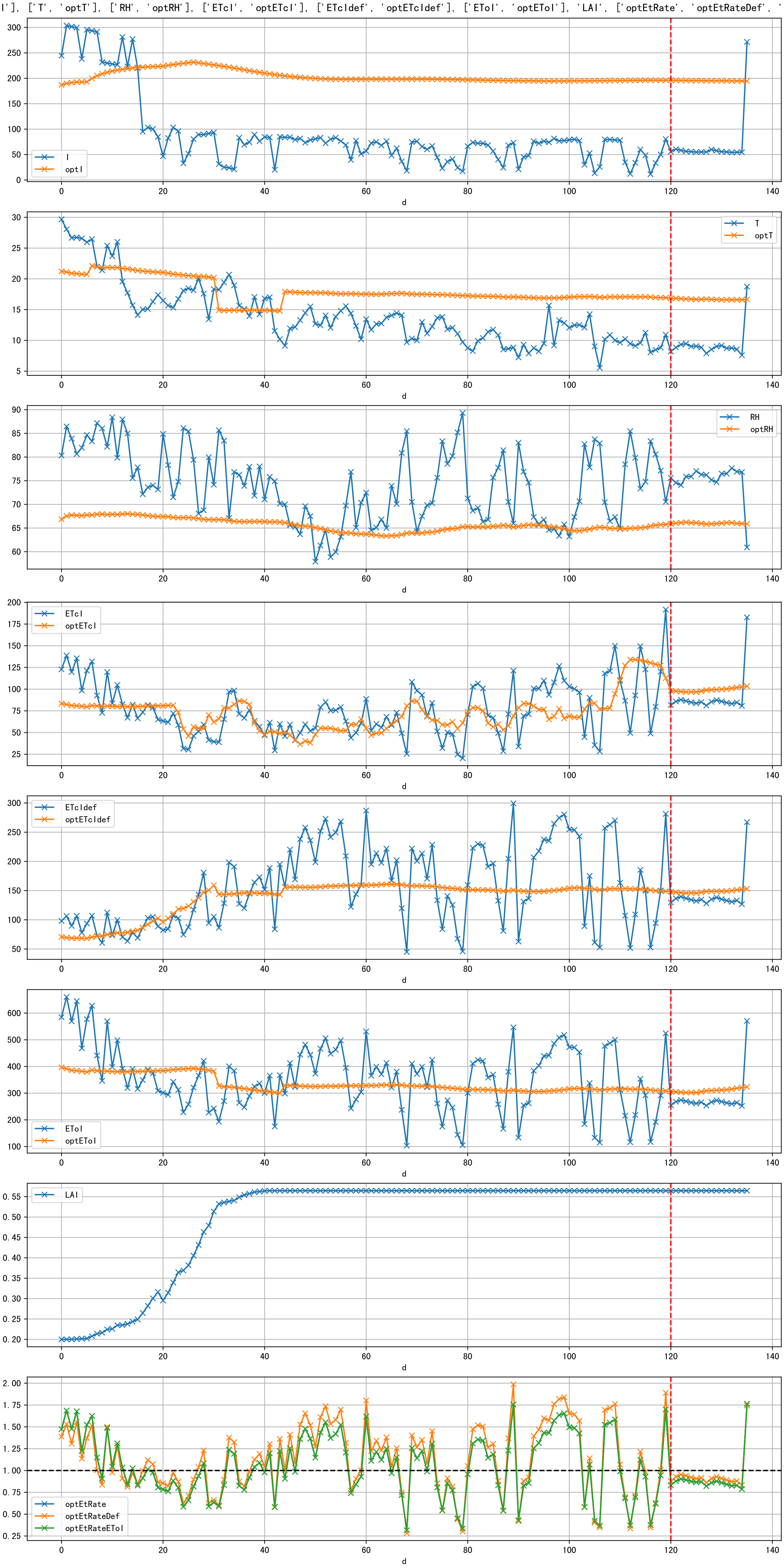


Plot [['ETcAraw:o', 'ETcA']]

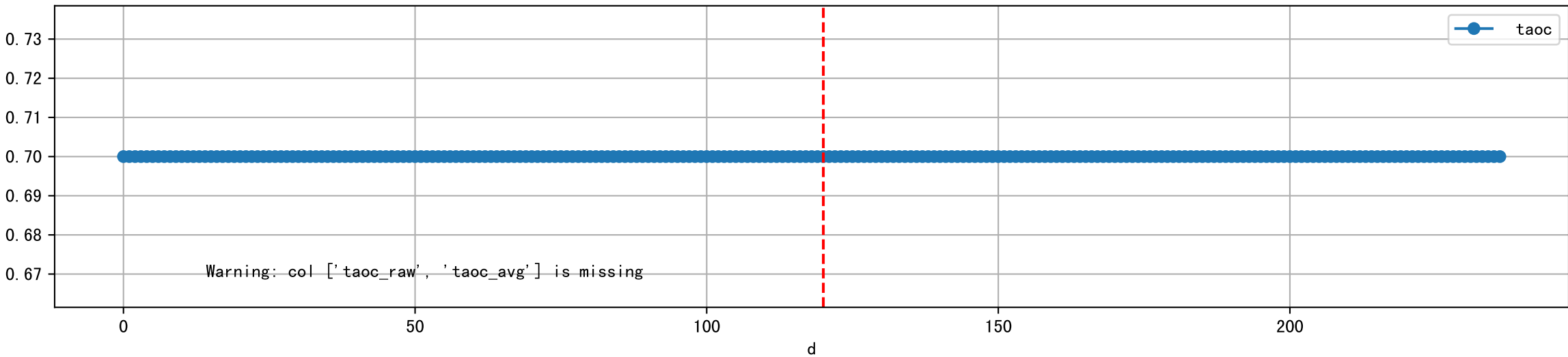


Plot [['ETcBraw:o', 'ETcB']]

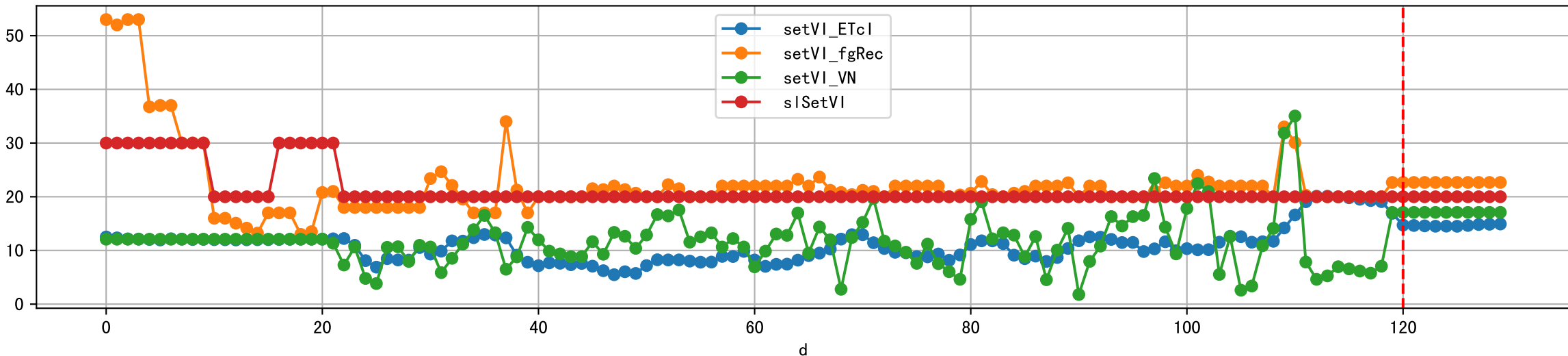




Plot [['taoc', 'taoc_raw:ro', 'taoc_avg:r-']]

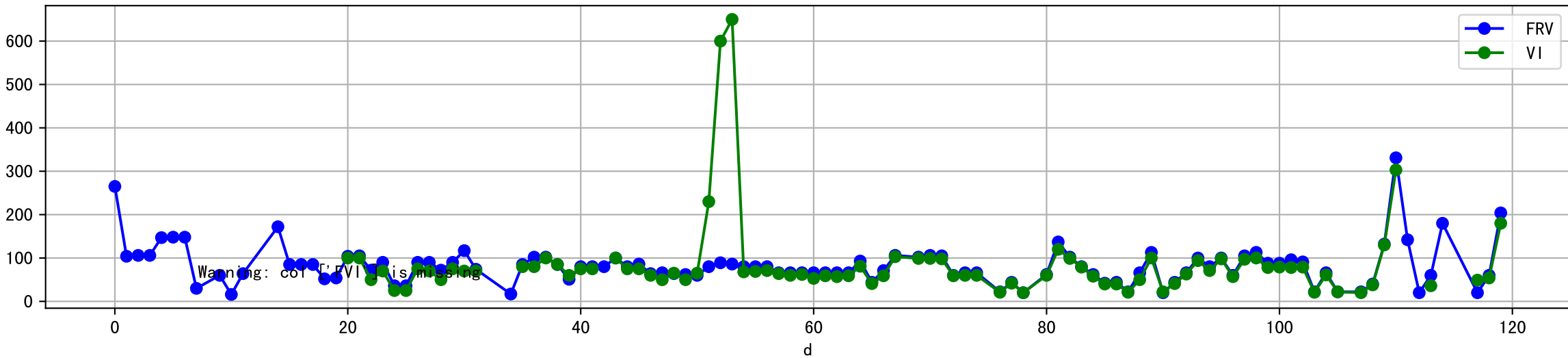


Plot [['setVI_ETcI', 'setVI_fgRec', 'setVI_VN', 'sISetVI']]

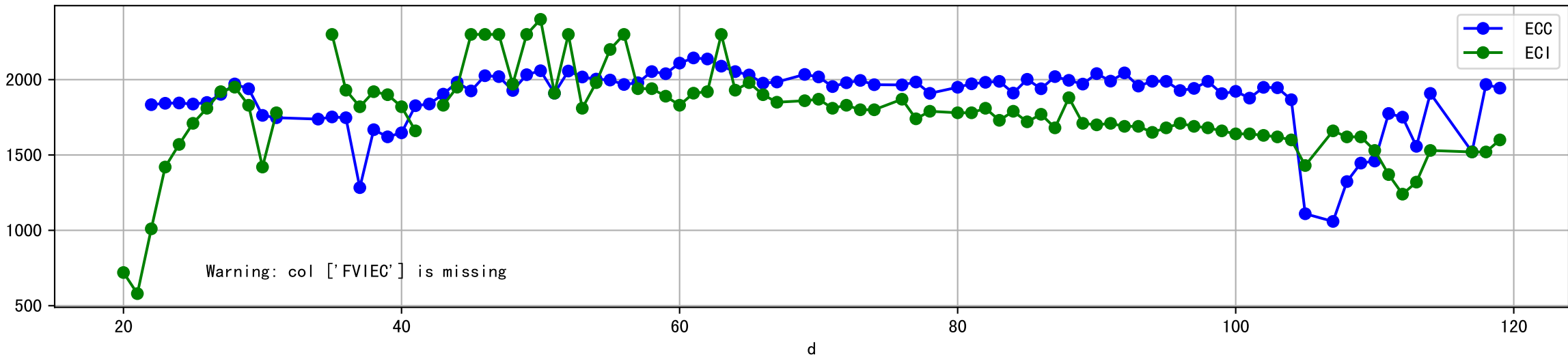




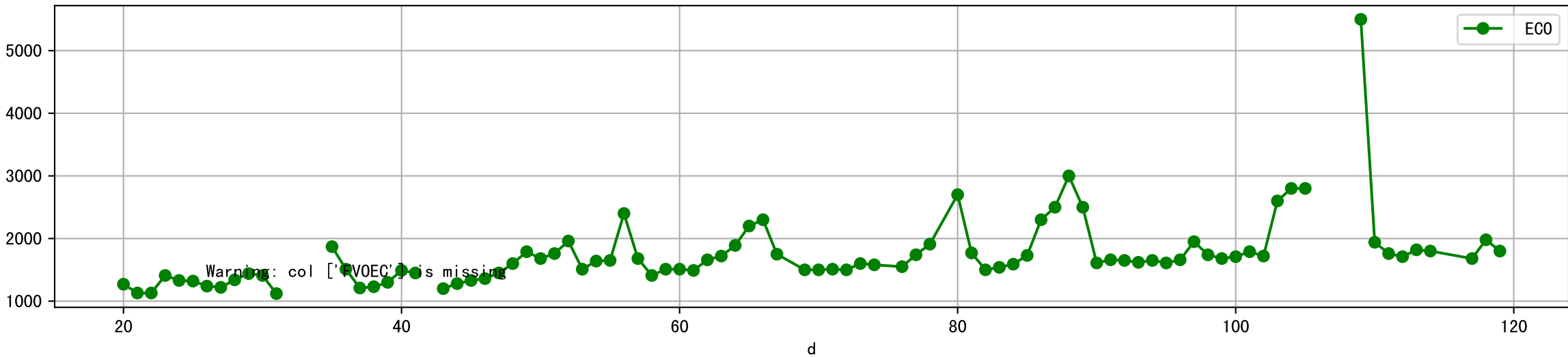
Plot [['FRV:b-o', 'FVI:r-o', 'VI:g-o']]



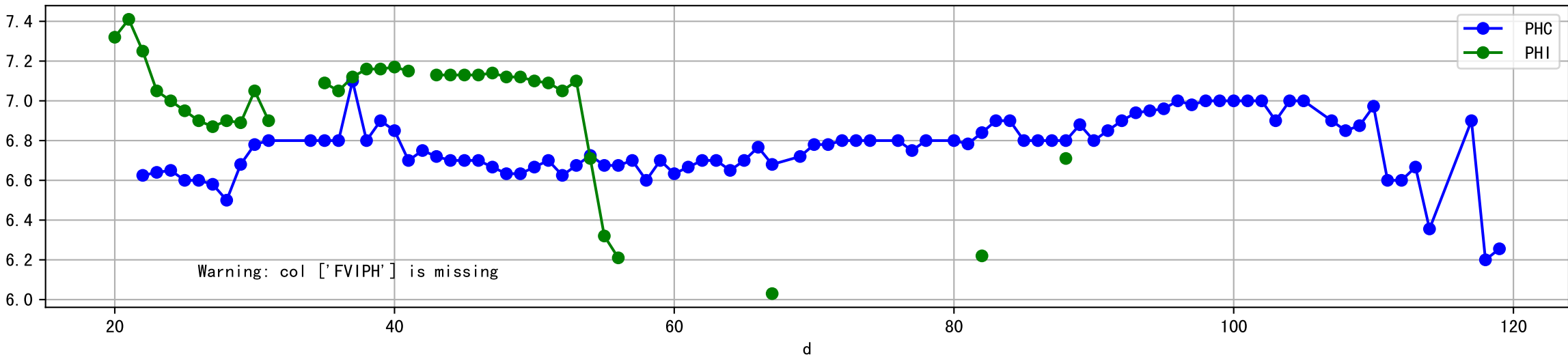
Plot [['ECC:b-o', 'FVIEC:r-o', 'ECI:g-o']]



Plot [['FVOEC:r-o', 'ECO:g-o']]



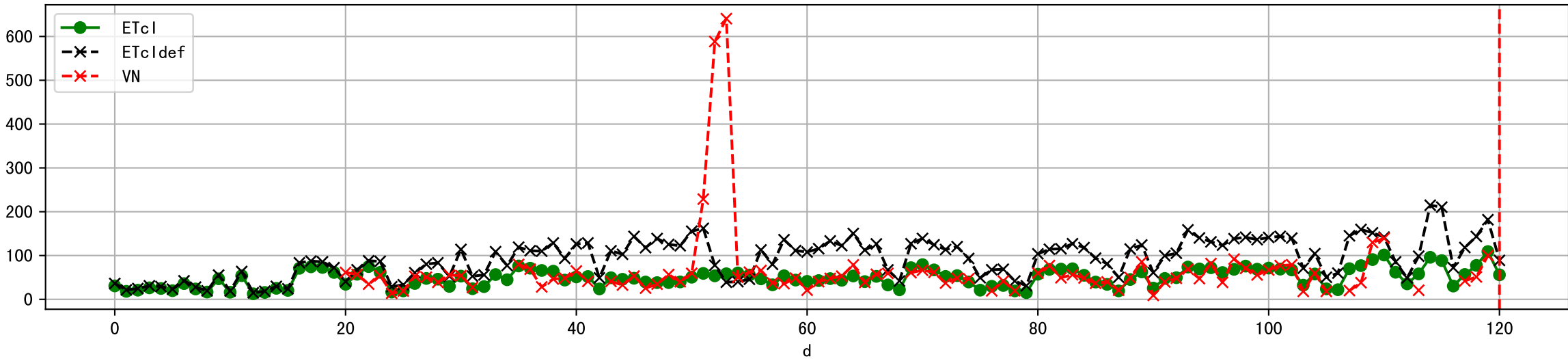
Plot [['PHC:b-o', 'FVIPH:r-o', 'PHI:g-o']]



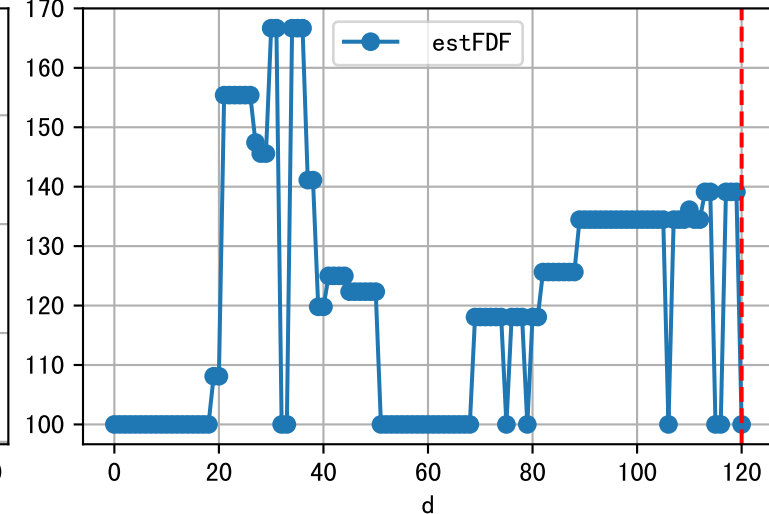
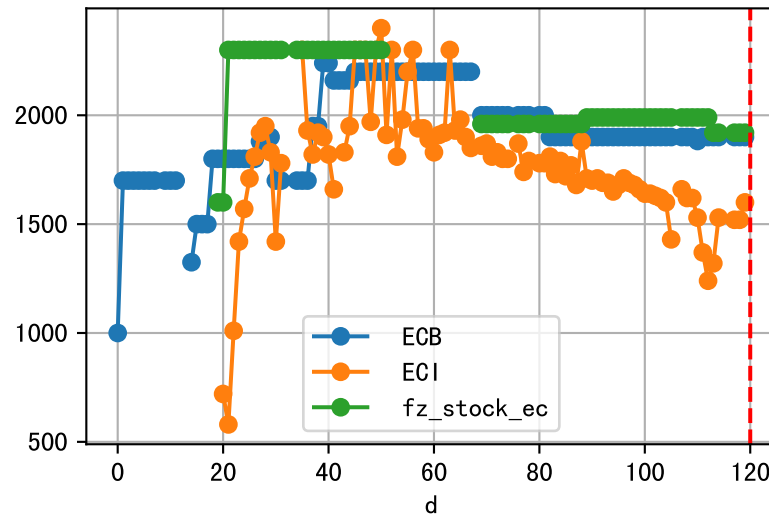
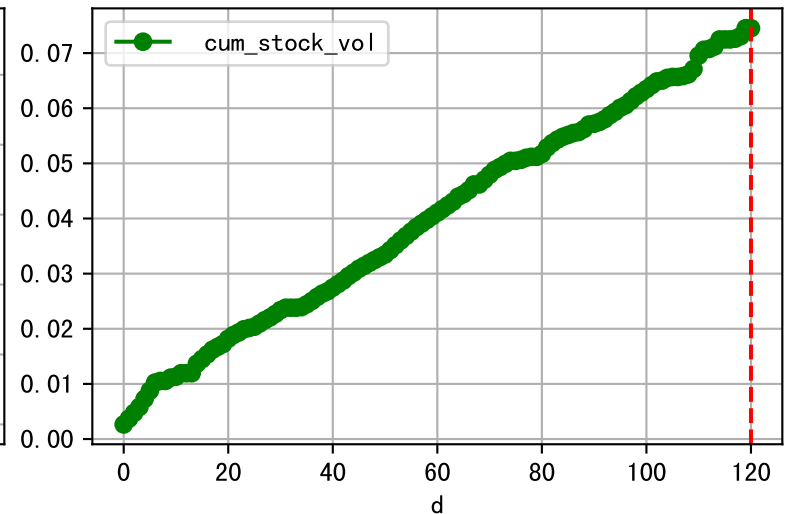
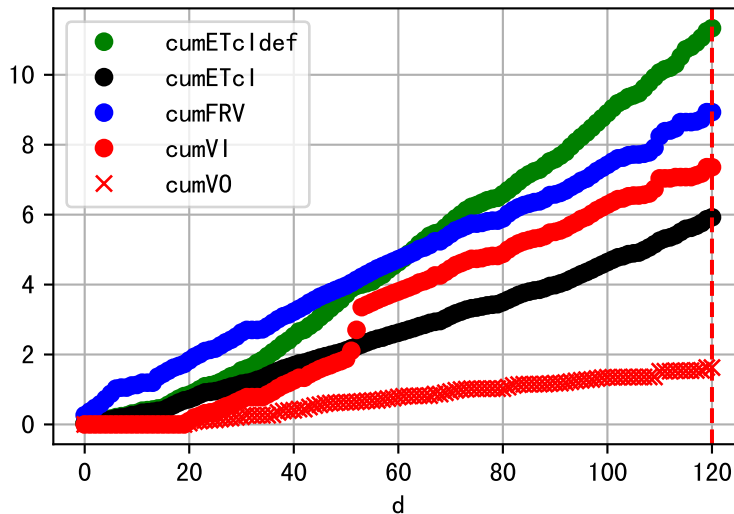
Plot [[' FVOPH:r-o' , ' PH0:g-o']]



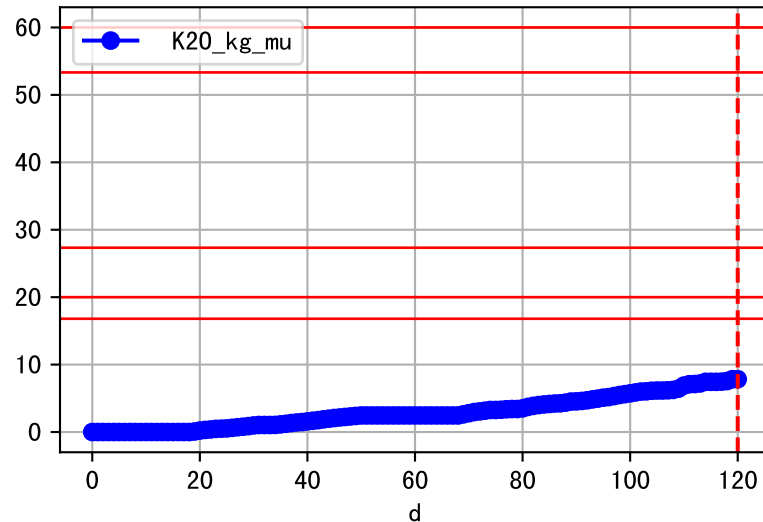
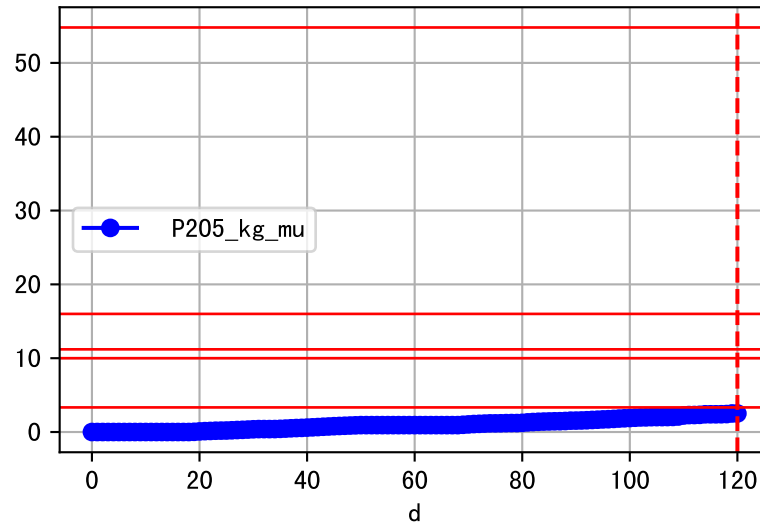
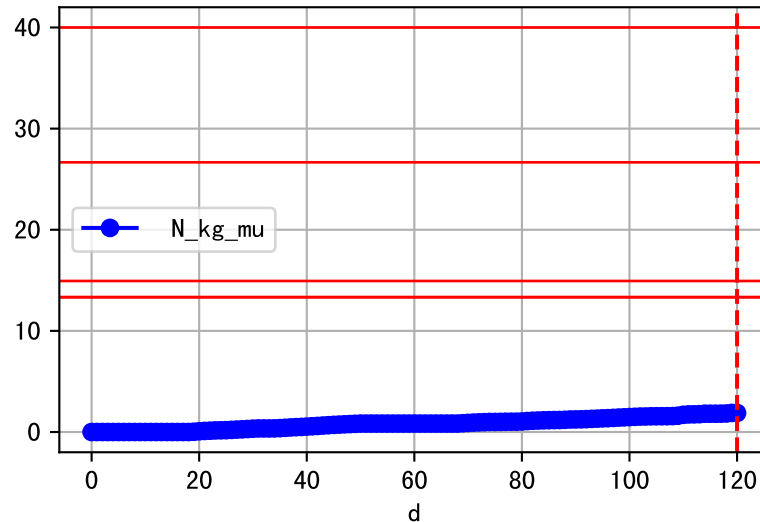
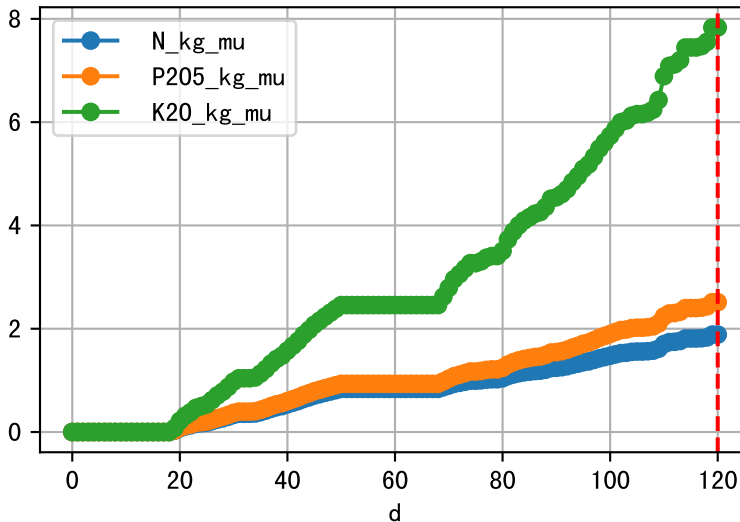
Plot ET/VN



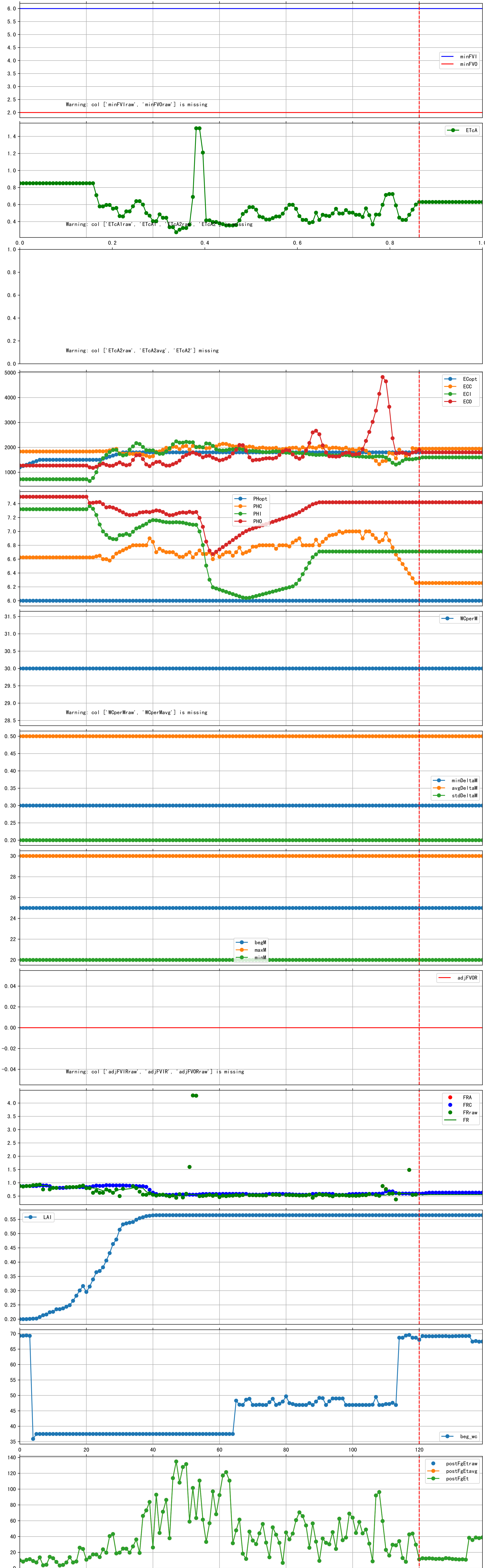
Plot Fv and fertilizer usage



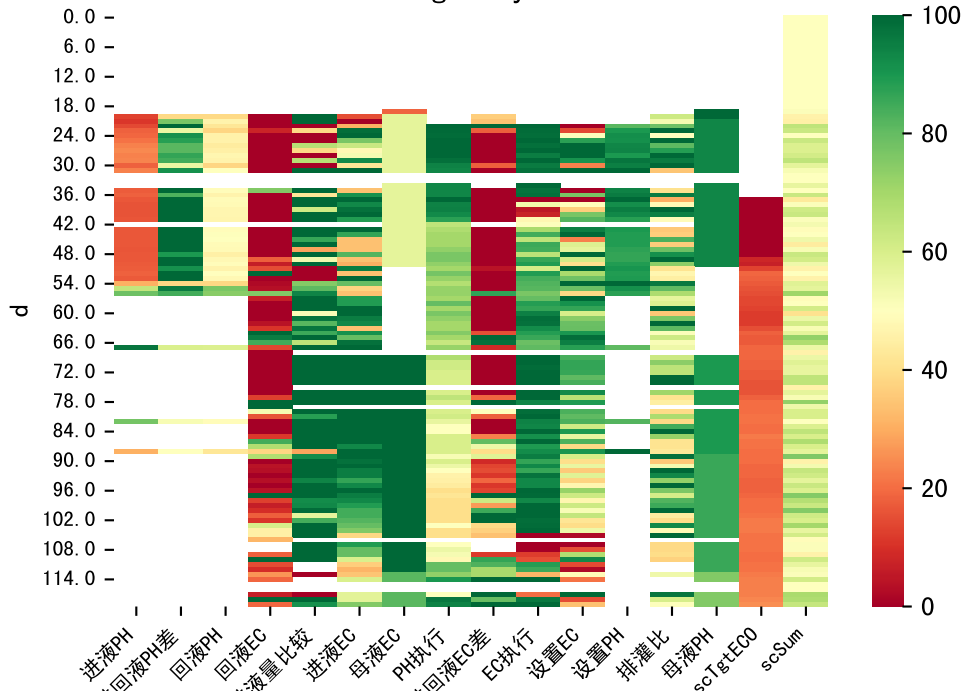
Fertilizer Range Source: kerleyL, kerleyH, UnivFL, TNAI, Haifa

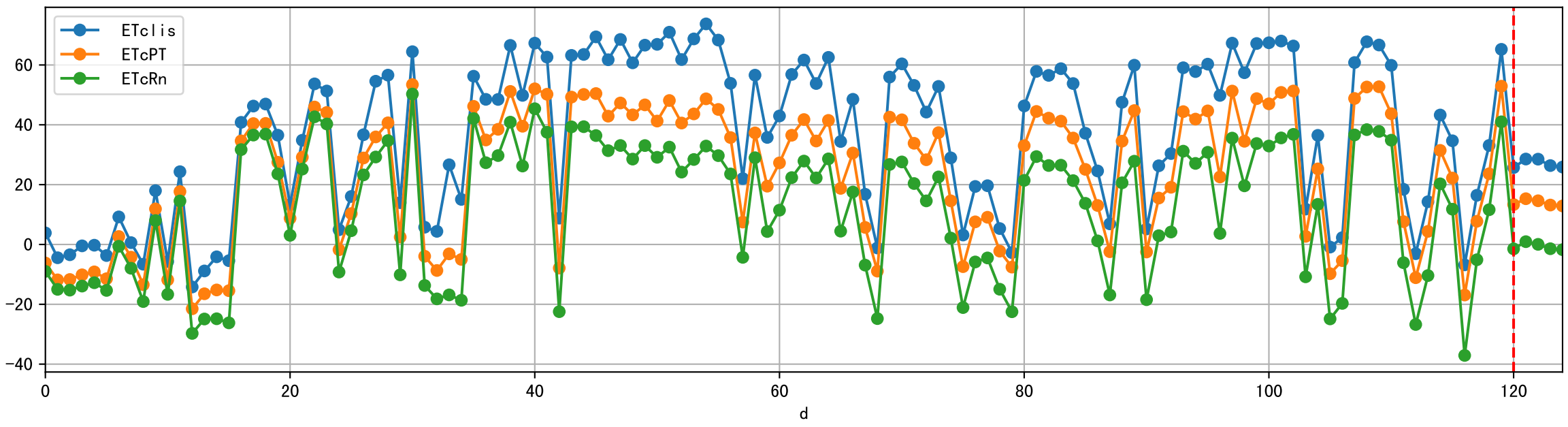
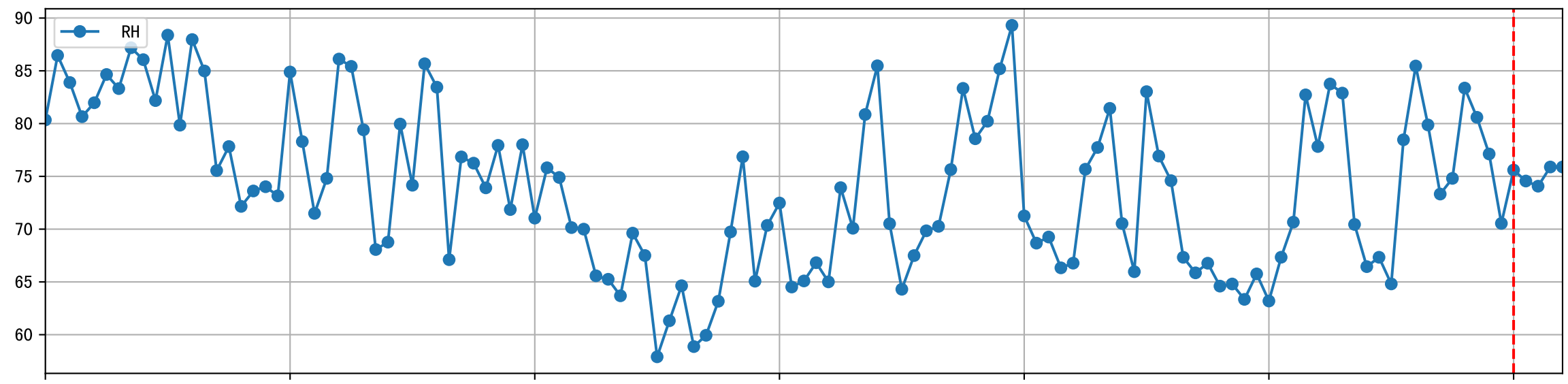
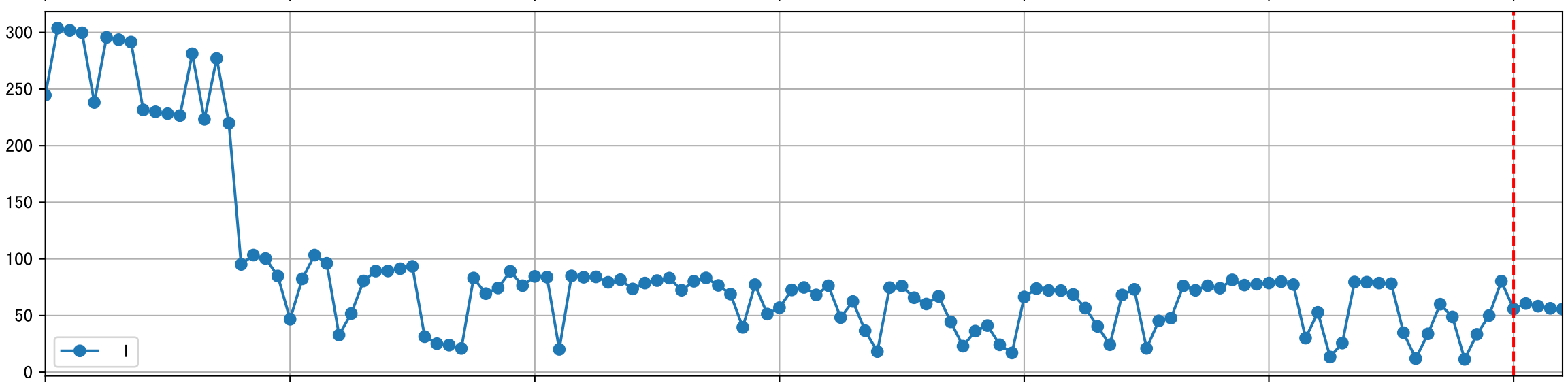
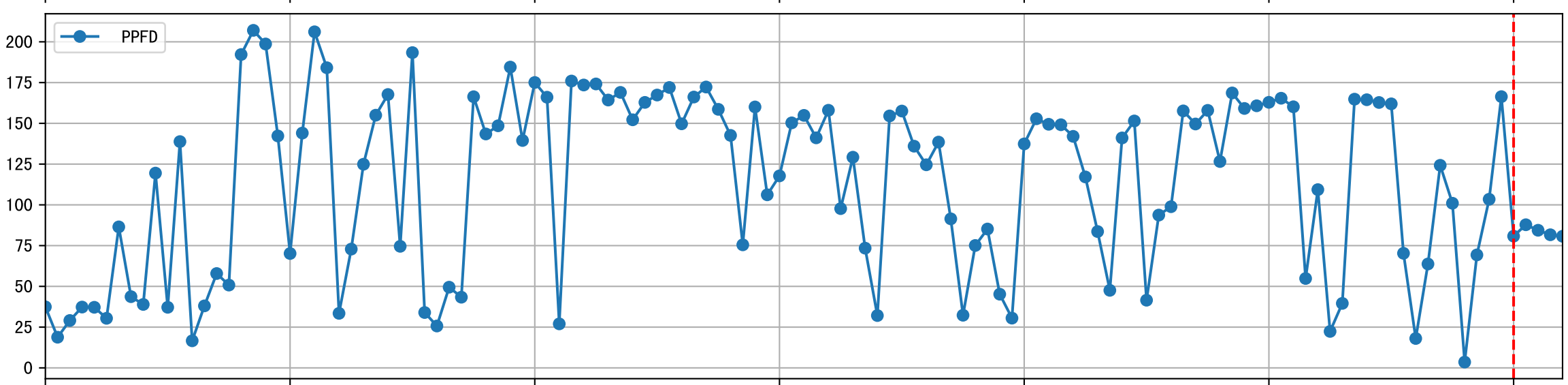
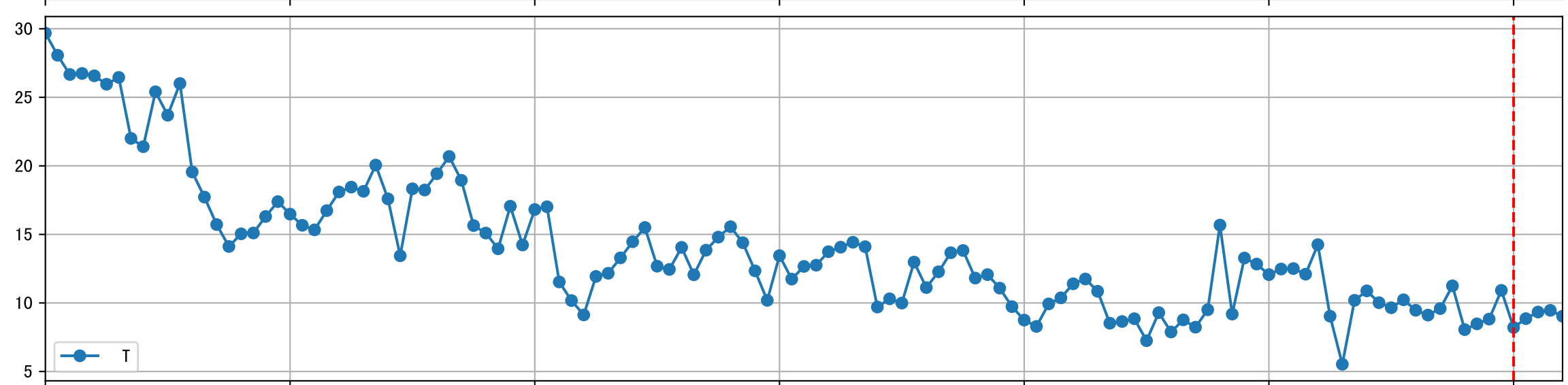
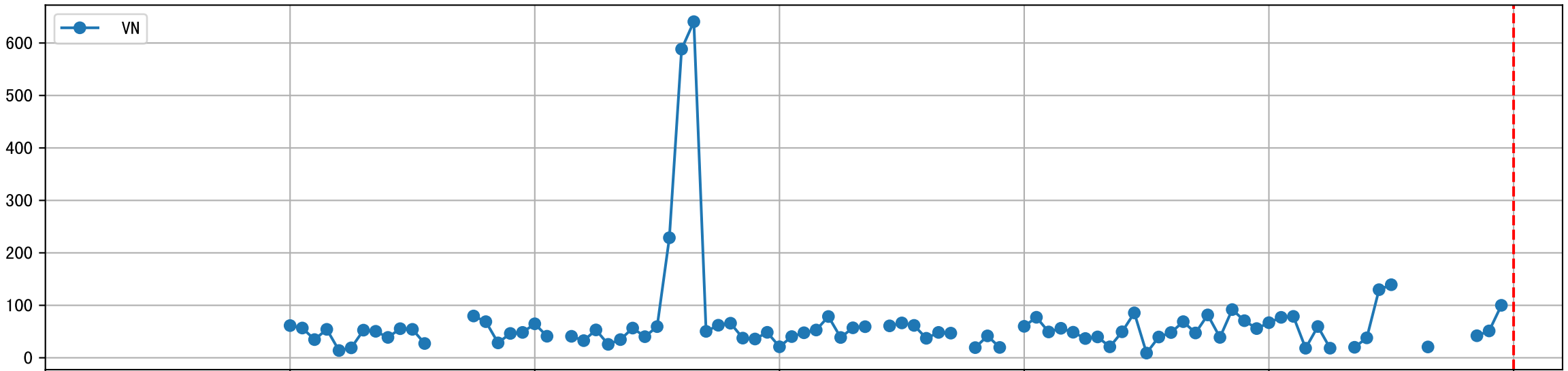
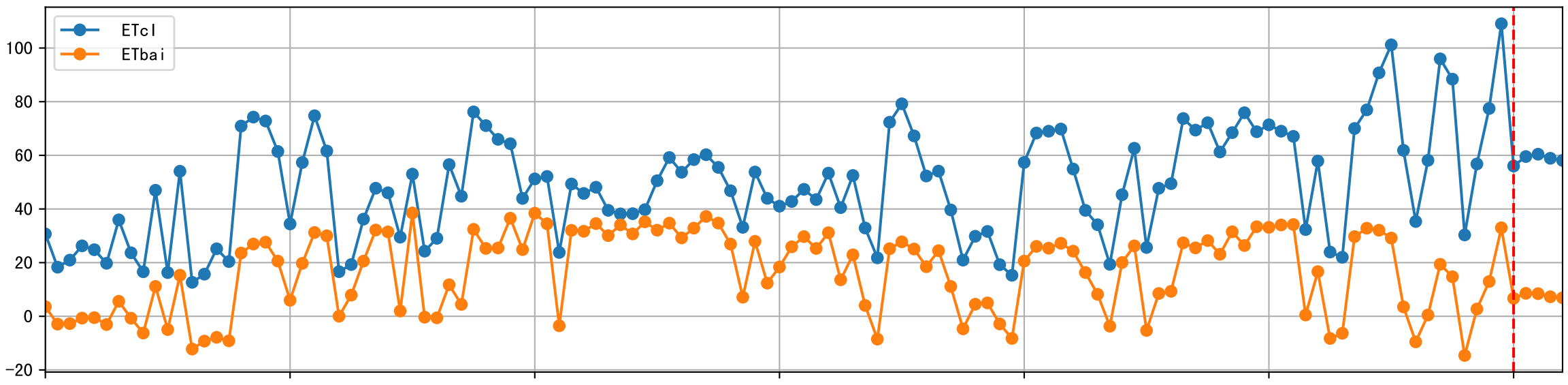


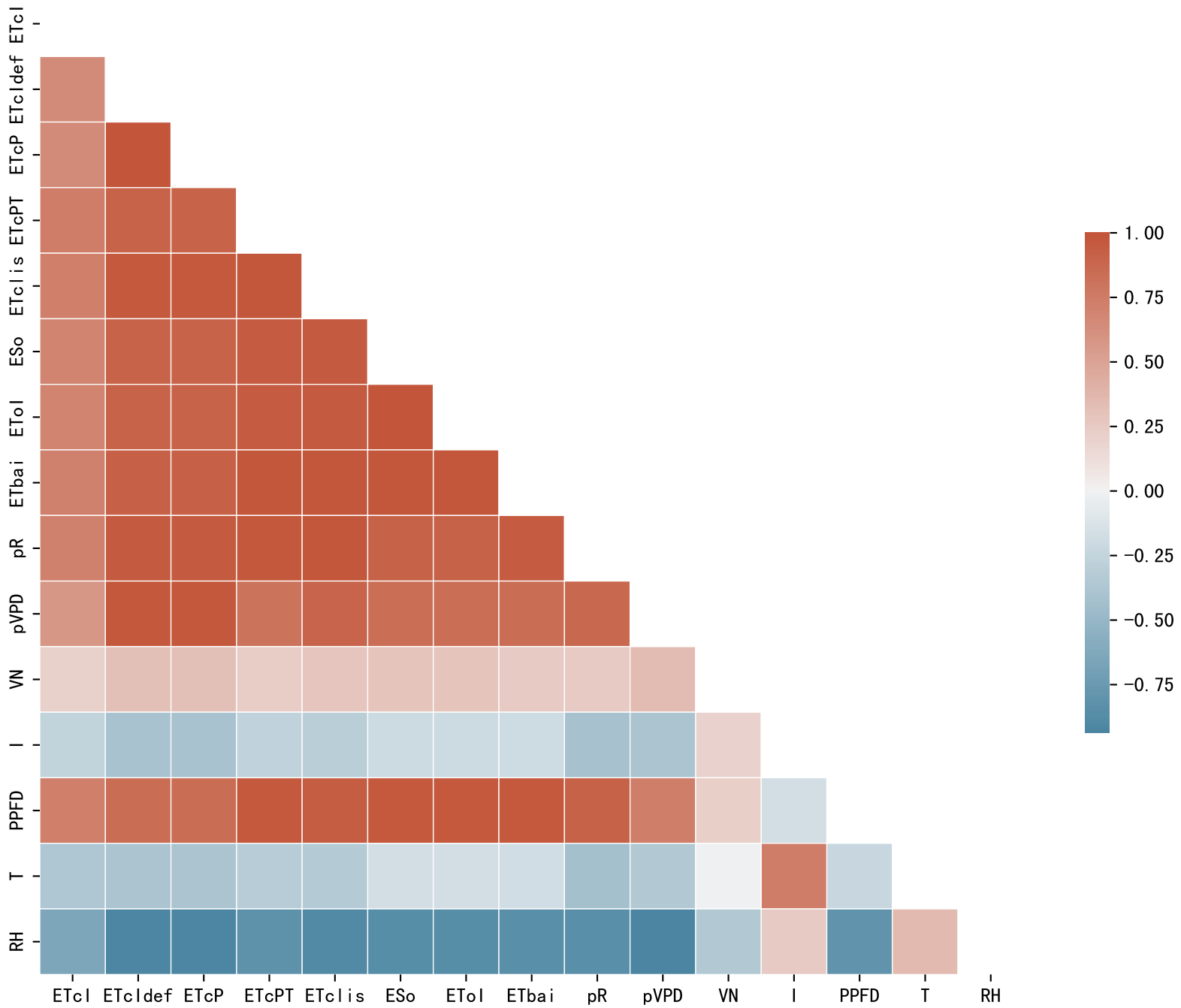
Trend plot for L1A2_39

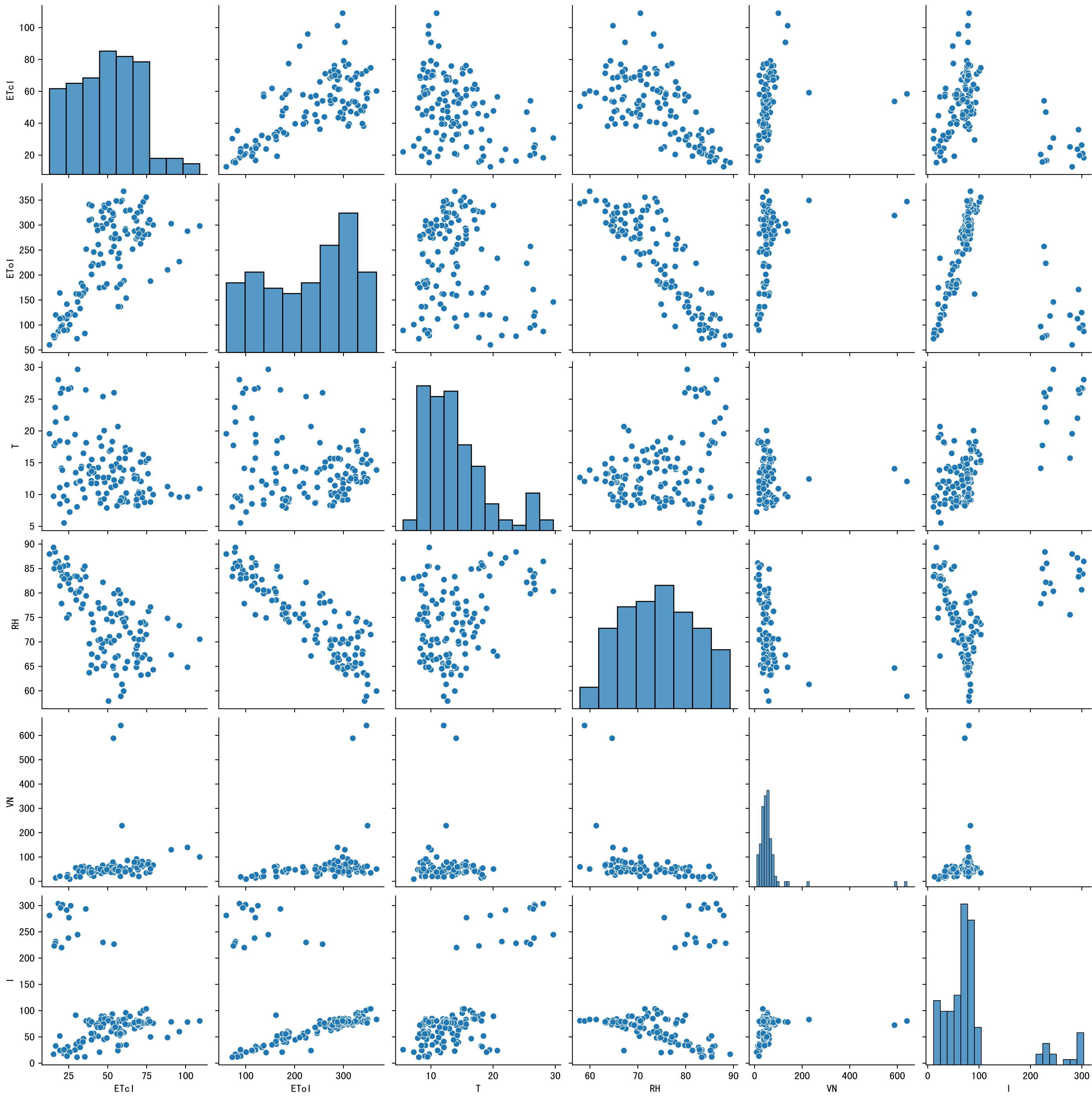


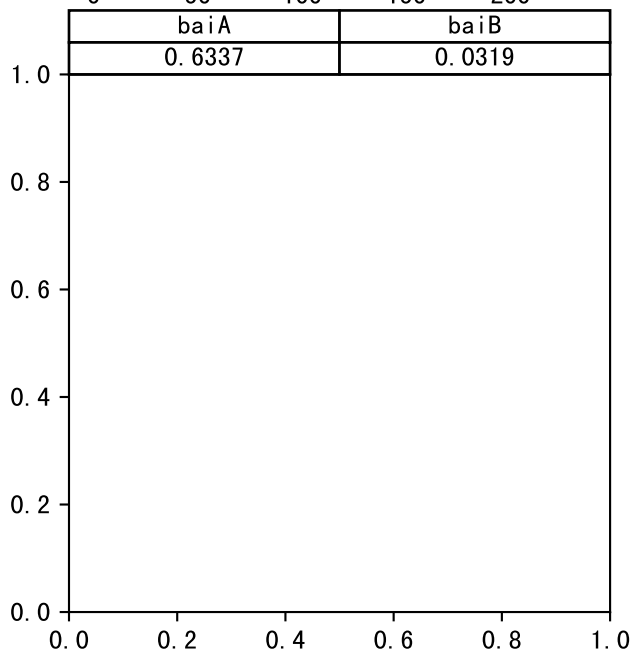
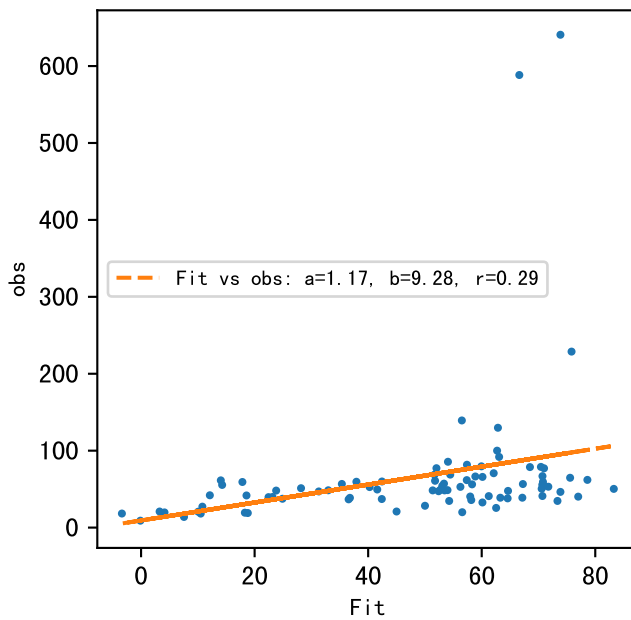
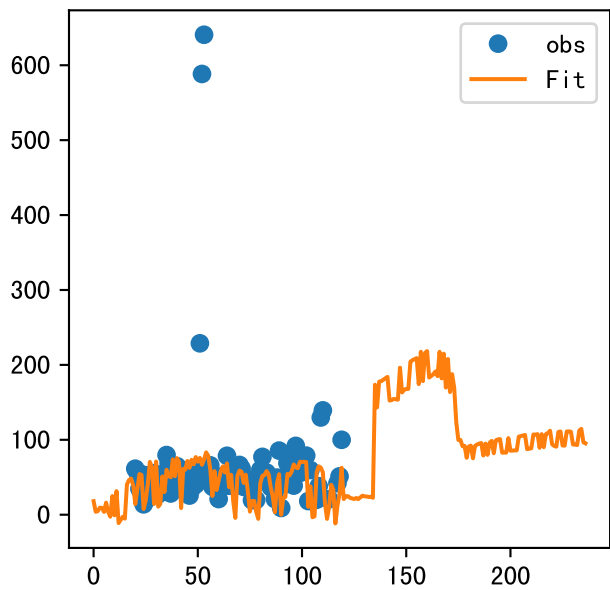
FgDaily

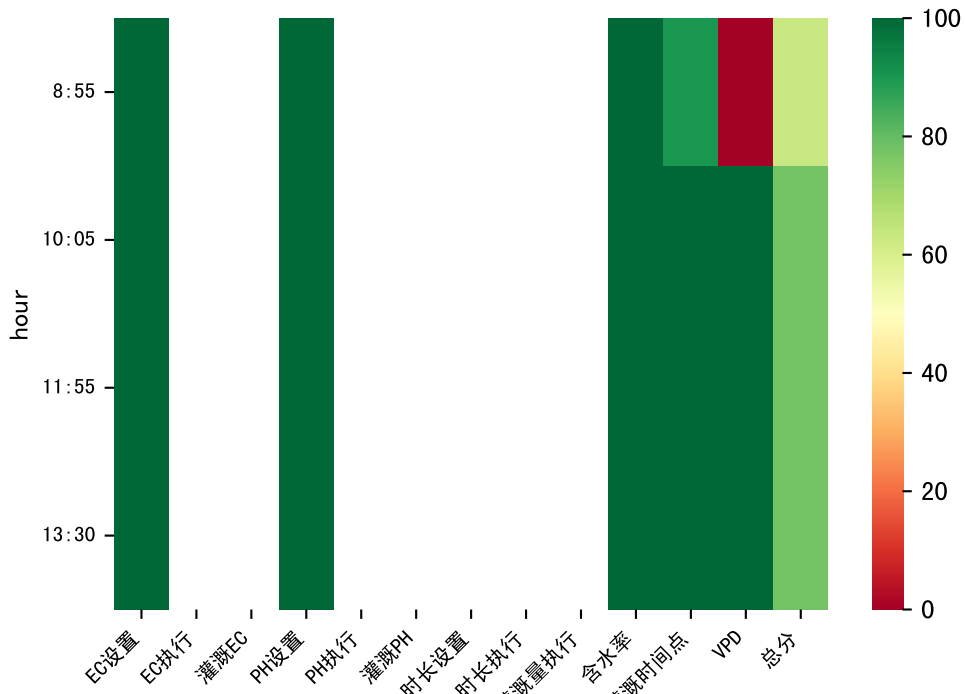




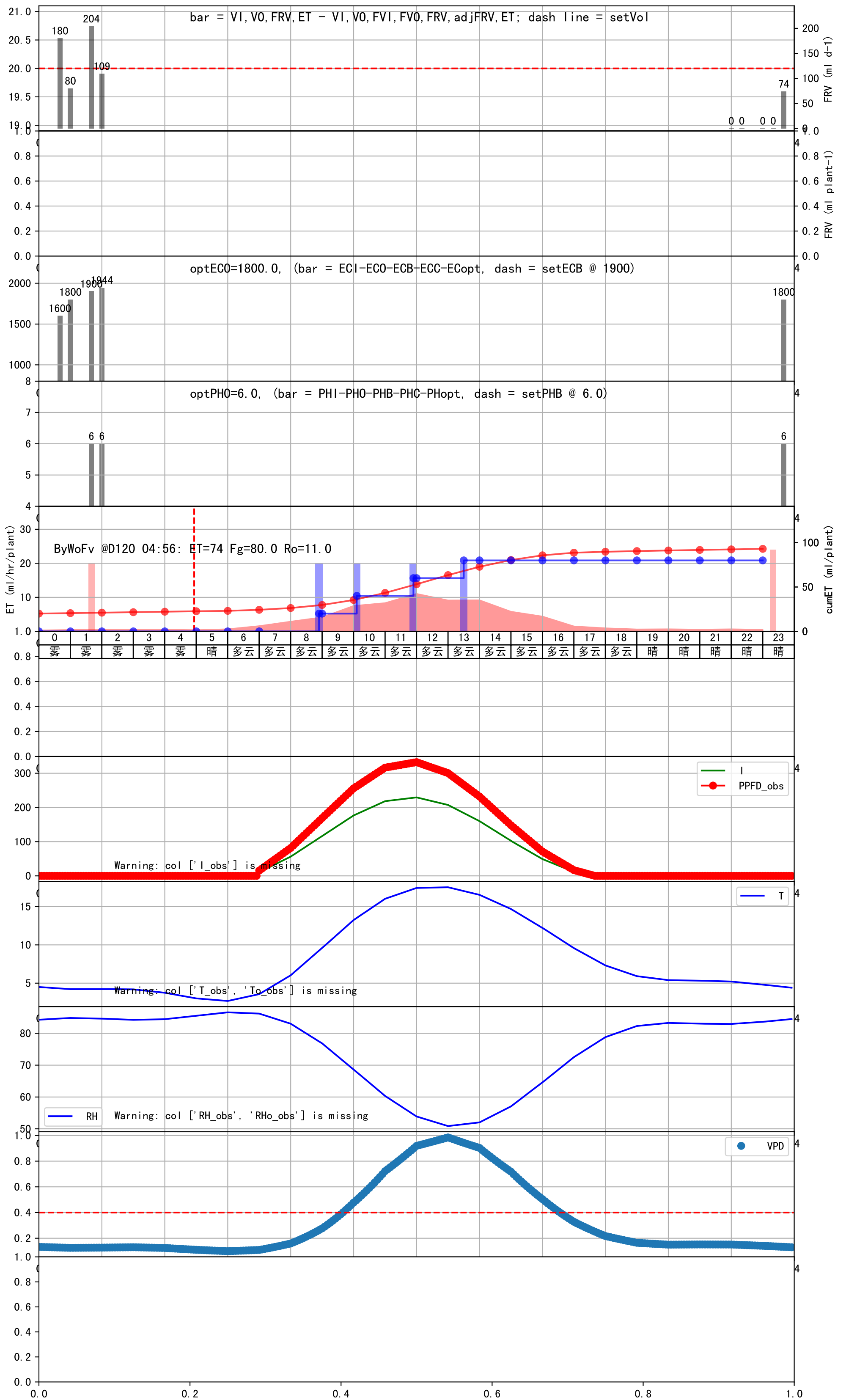






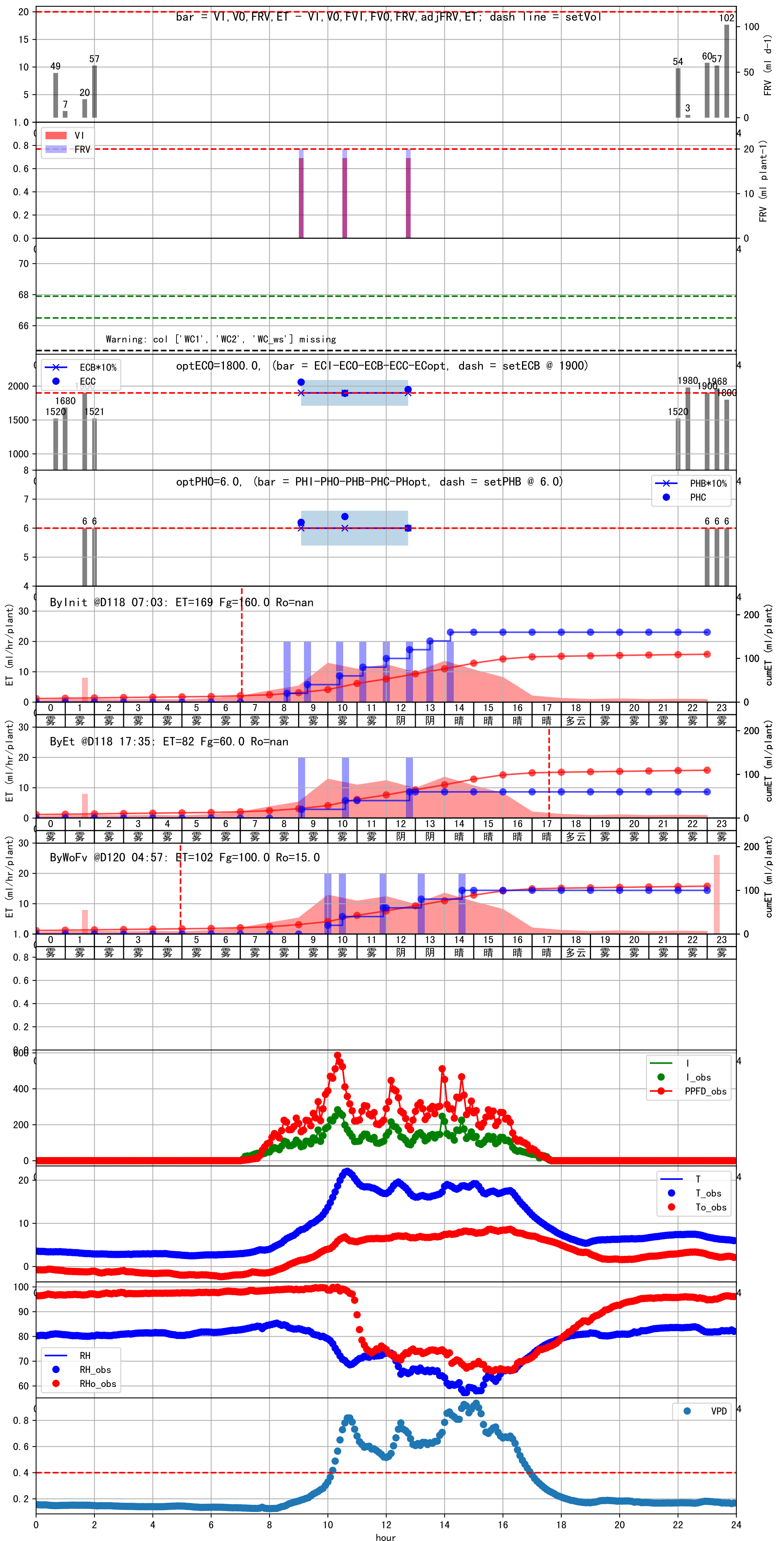


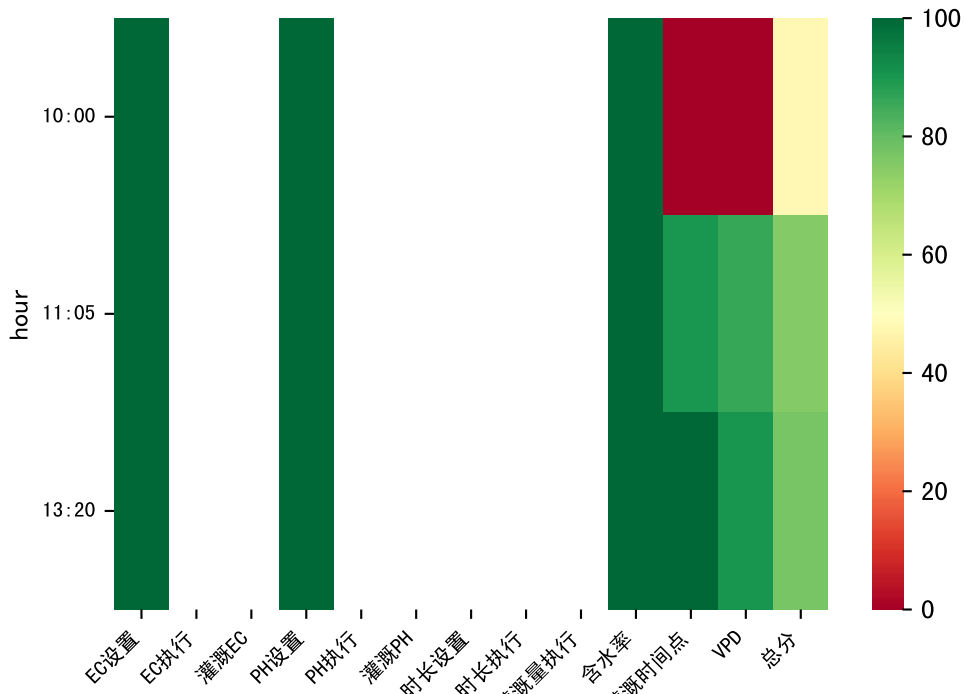
时间	灌溉时长(秒)	灌溉量(毫升/株)	灌溉总量(方/次)	天气	注释
08:55	36	20.0	0.081	多云	预期@08:55 自主 (未用传感器)
10:05	36	20.0	0.081	多云	预期@10:05 自主 (未用传感器)
11:55	36	20.0	0.081	多云	预期@11:55 自主 (未用传感器)
13:30	36	20.0	0.081	多云	预期@13:30 自主 (未用传感器)
总计	144.0 (4次)	80.0			建议进液EC: 1900, PH: 6.0



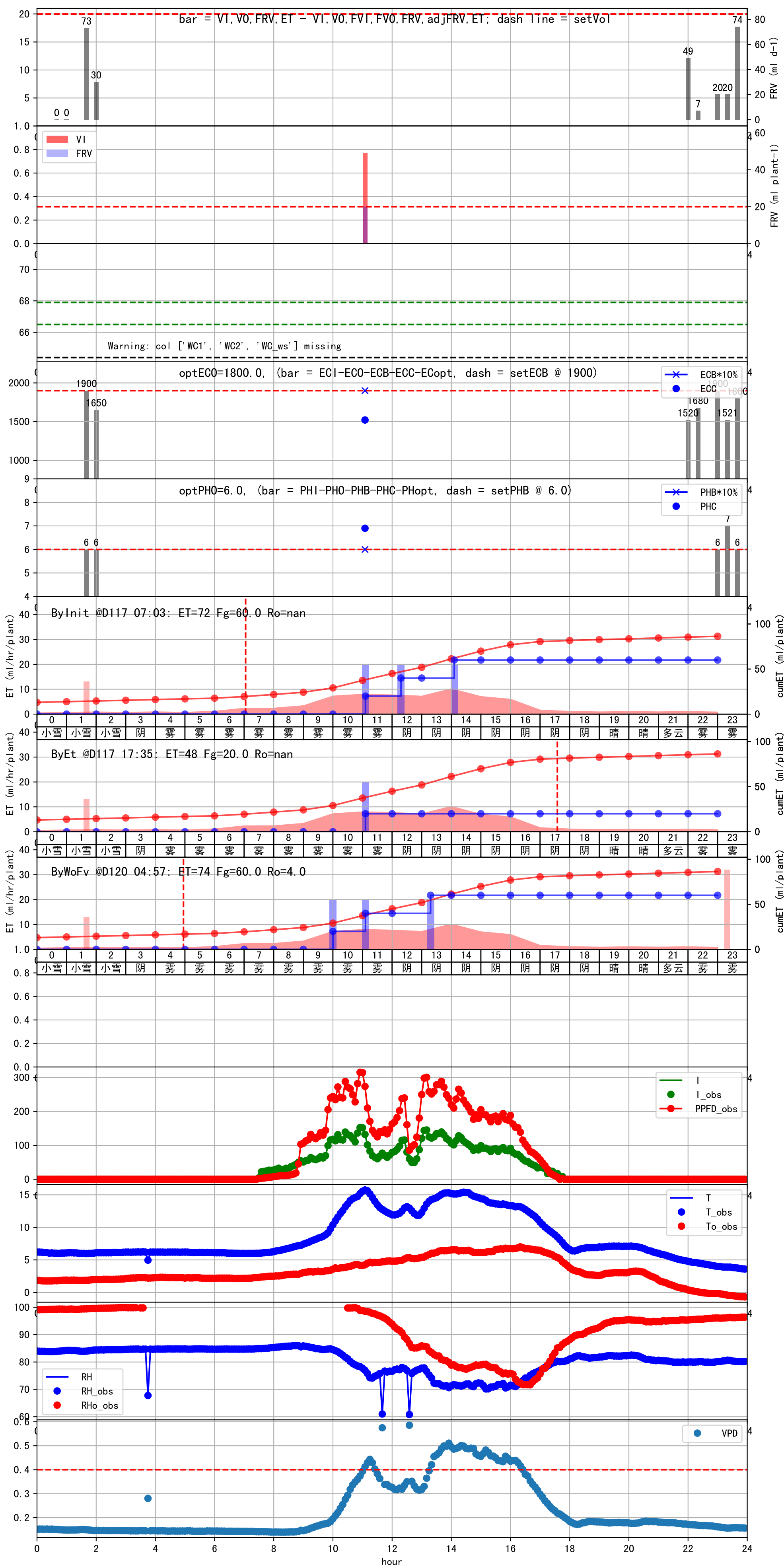
时间	灌溉时长(秒)	灌溉量(毫升/株)	灌溉总量(方/次)	天气	注释
08:25	36	20.0	0.081	雾	假设@08:25 自动 (未用传感器)
09:40	36	20.0	0.081	雾	假设@09:40 自动 (未用传感器)
10:40	36	20.0	0.081	雾	假设@10:40 自动 (未用传感器)
11:25	36	20.0	0.081	雾	假设@11:25 自动 (未用传感器)
12:05	36	20.0	0.081	晴	假设@12:05 自动 (未用传感器)
12:45	36	20.0	0.081	晴	假设@12:45 自动 (未用传感器)
13:20	36	20.0	0.081	晴	假设@13:20 自动 (未用传感器)
14:00	36	20.0	0.081	晴	假设@14:00 自动 (未用传感器)
14:50	36	20.0	0.081	晴	假设@14:50 自动 (未用传感器)
总计	324.0 (9次)	180.0			建议进液EC: 1900, PH: 6.0

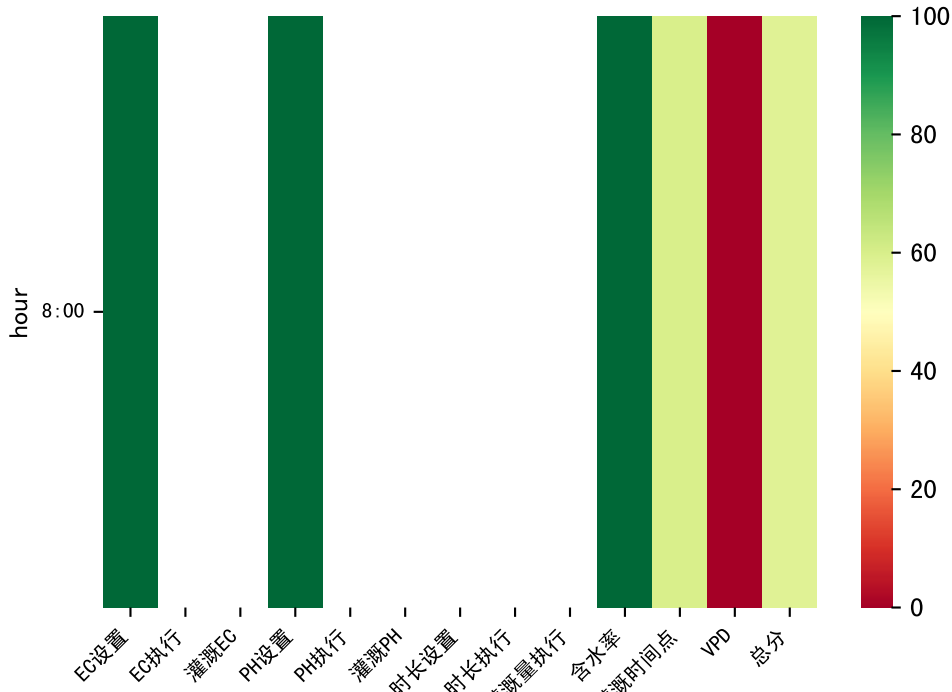
时间	灌溉时长(秒)	灌溉量(毫升/株)	灌溉总量(方/次)	天气	注释
10:00	33	20.0	0.081	雾	假设@10:00 自动 (未用传感器)
10:30	33	20.0	0.081	雾	假设@10:30 自动 (未用传感器)
11:55	33	20.0	0.081	雾	假设@11:55 自动 (未用传感器)
13:15	33	20.0	0.081	阴	假设@13:15 自动 (未用传感器)
14:35	33	20.0	0.081	晴	假设@14:35 自动 (未用传感器)
总计	165.0 (5次)	100.0			建议进液EC: 1900, PH: 6.0





时间	灌溉时长(秒)	灌溉量(毫升/株)	灌溉总量(方/次)	天气	注释
10:00	33	20.0	0.081	雾	假设@10:00 自动 (未用传感器)
11:05	33	20.0	0.081	雾	假设@11:05 自动 (未用传感器)
13:20	33	20.0	0.081	阴	待执行@13:20 自动 (未用传感器)
总计	99.0 (3次)	60.0			建议进液EC: 1900, PH: 6.0





时间	灌溉时长(秒)	灌溉量(毫升/株)	灌溉总量(方/次)	天气	注释
08:00	33	20.0	0.081	小雨	假设@08:00 未知程序 (未用传感器)
总计	33.0 (1次)	20.0			建议进液EC: 1900, PH: 6.0

