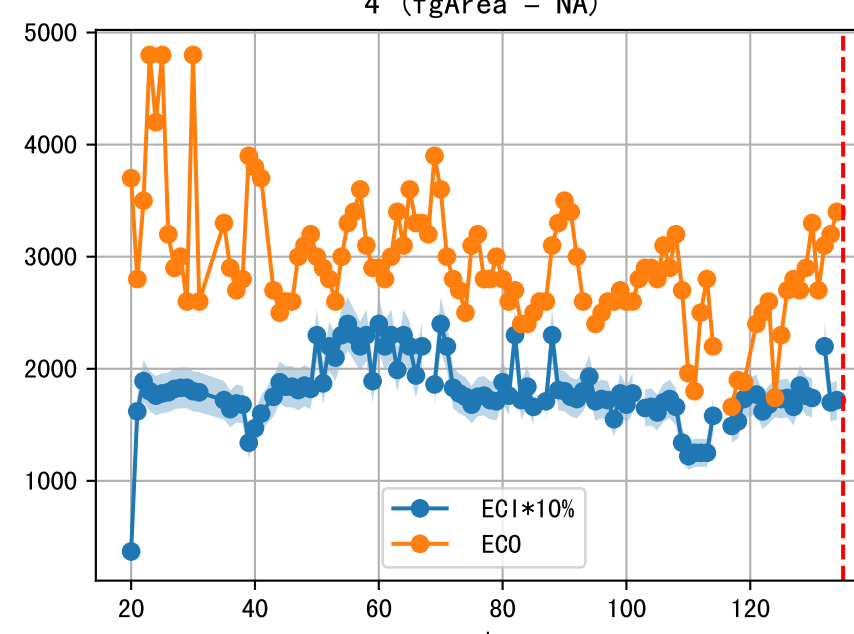
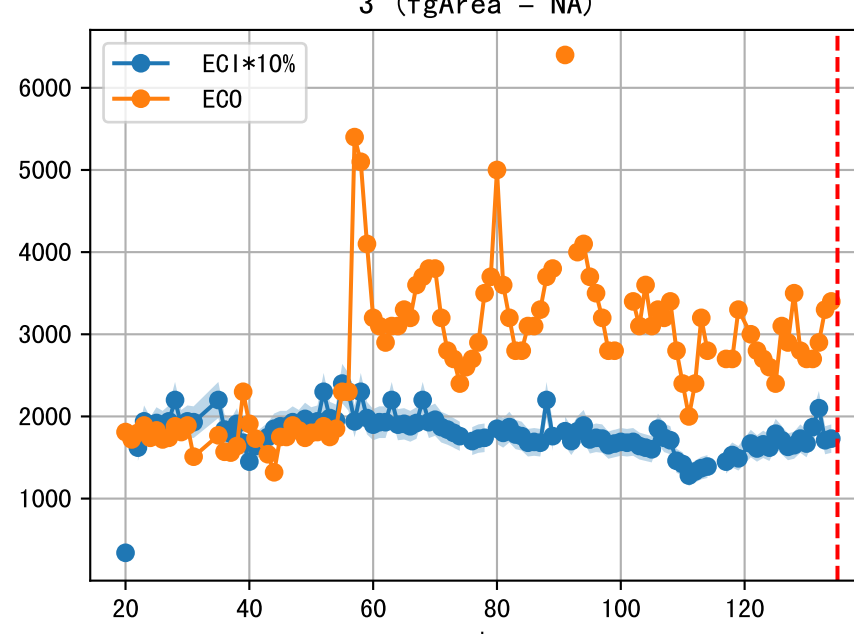
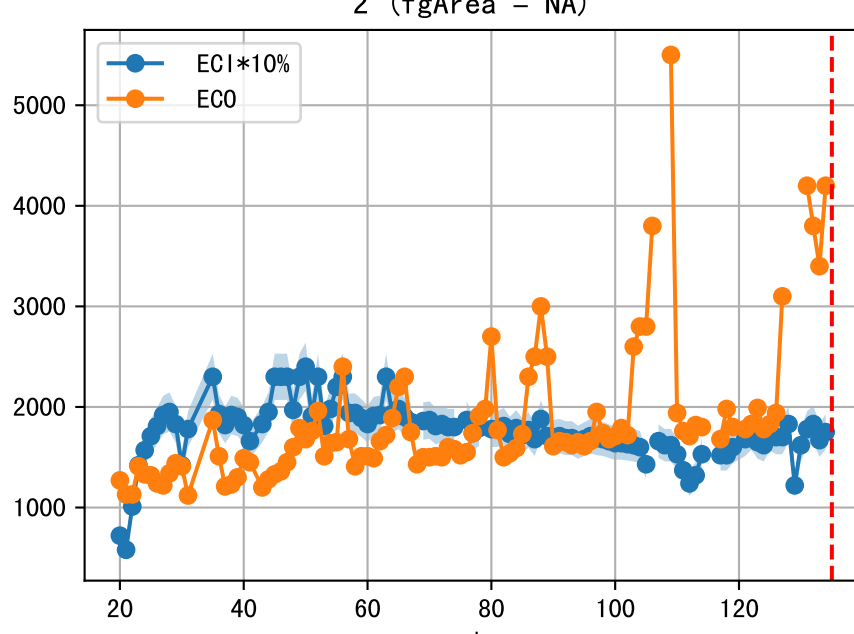
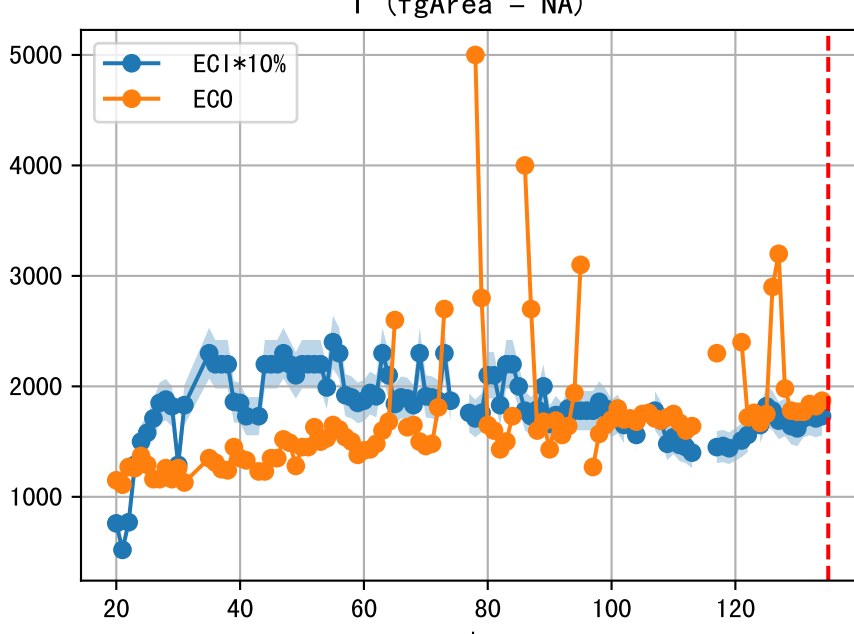
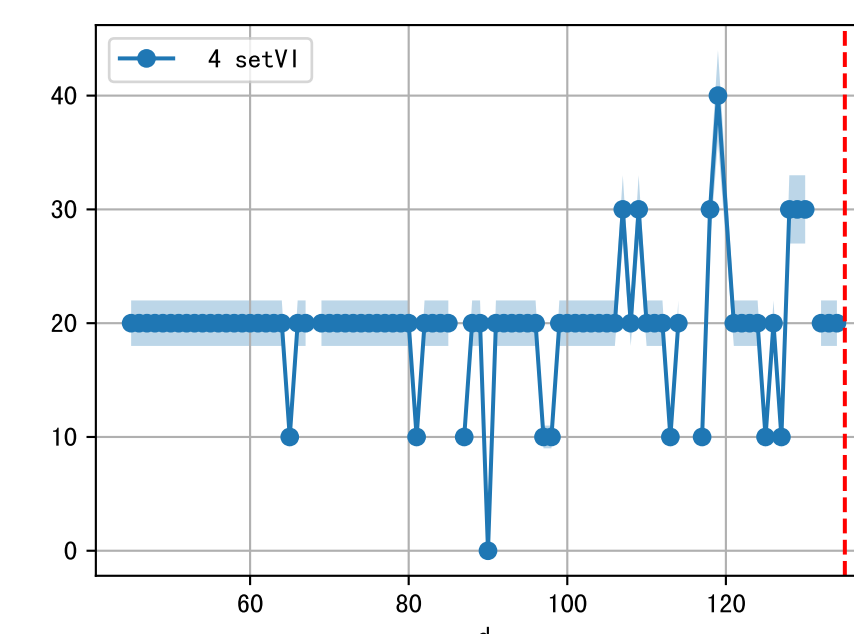
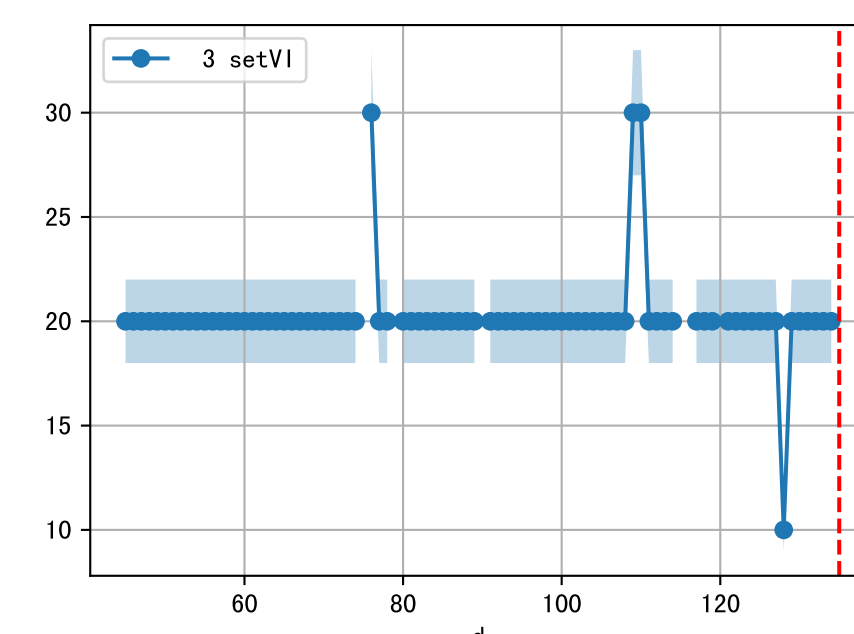
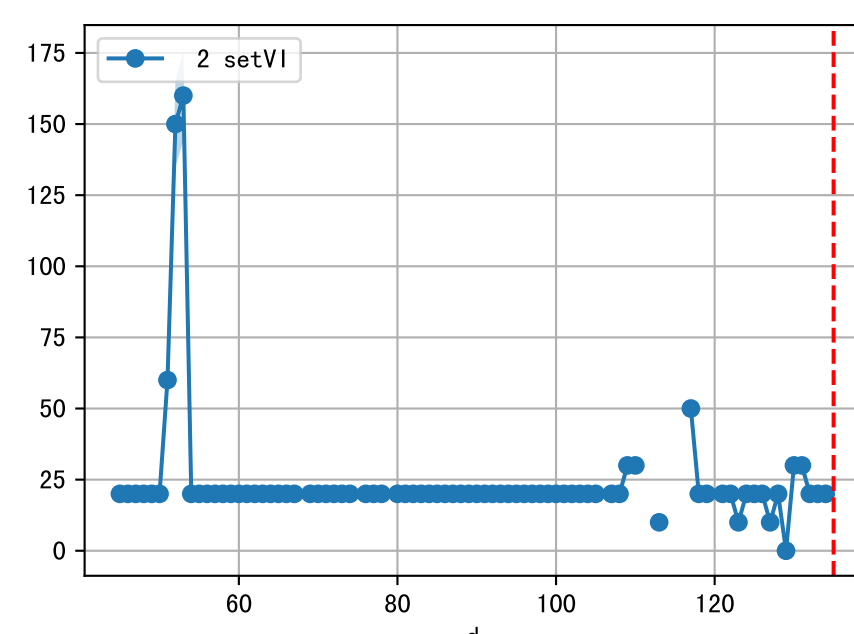
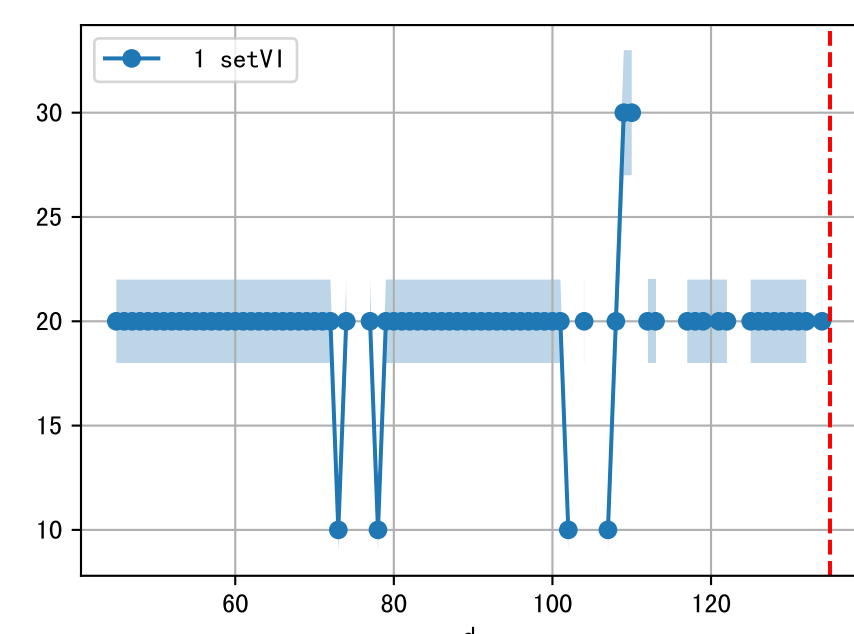
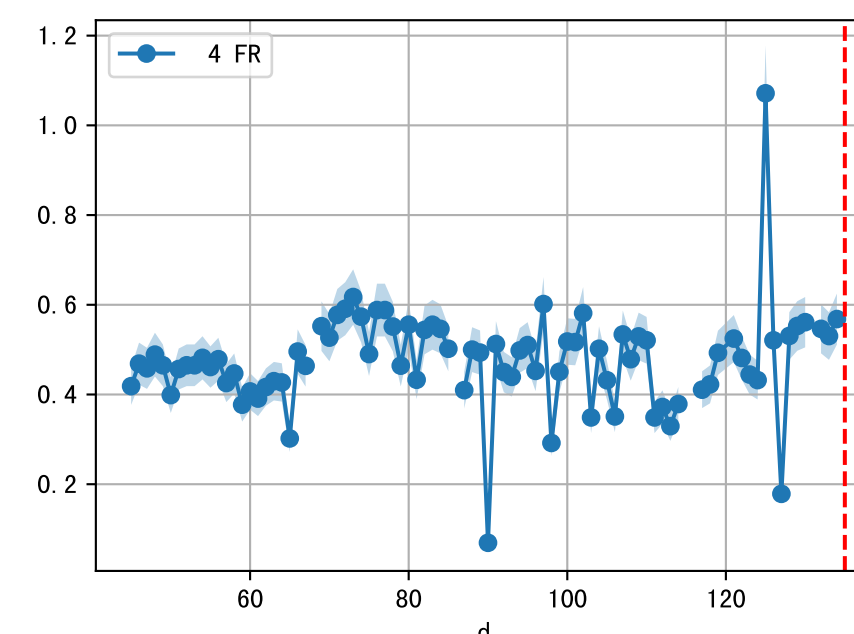
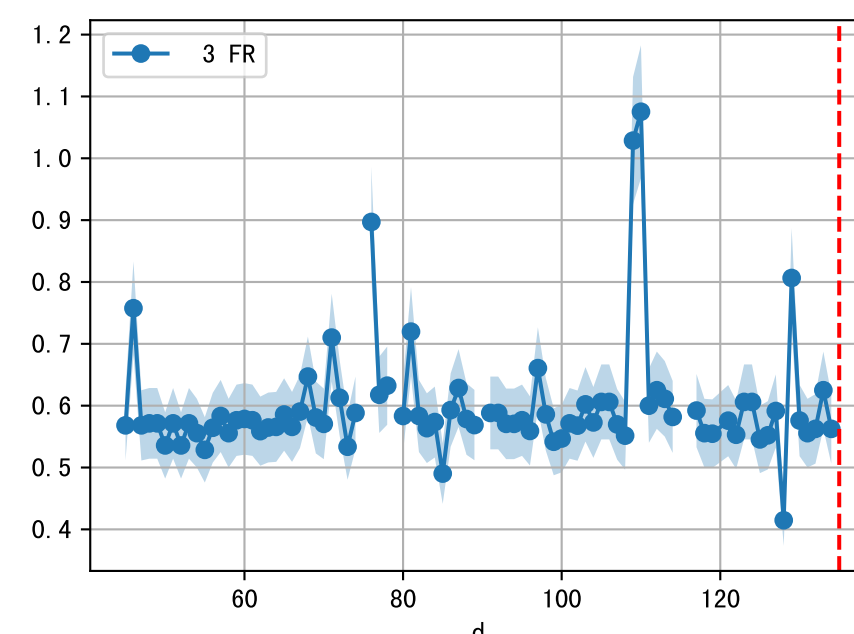
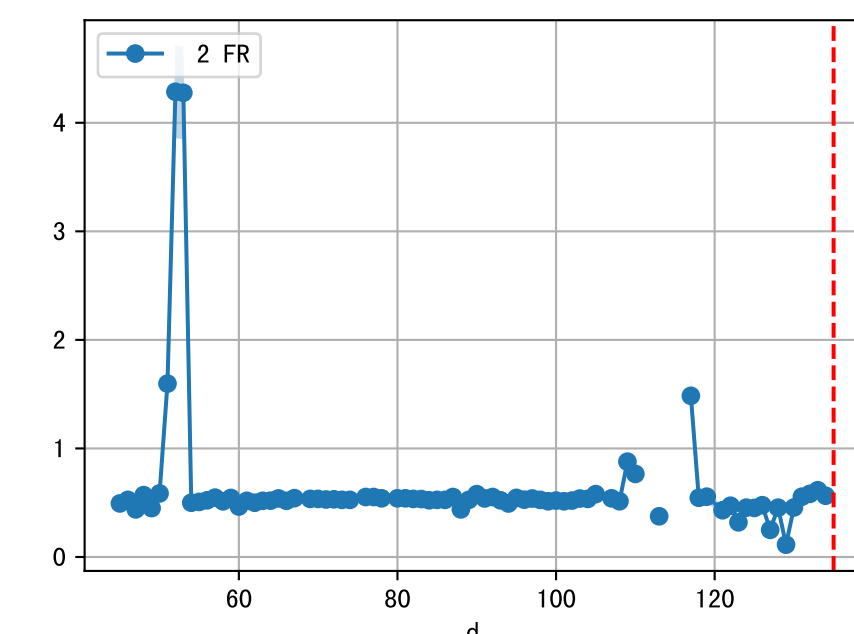
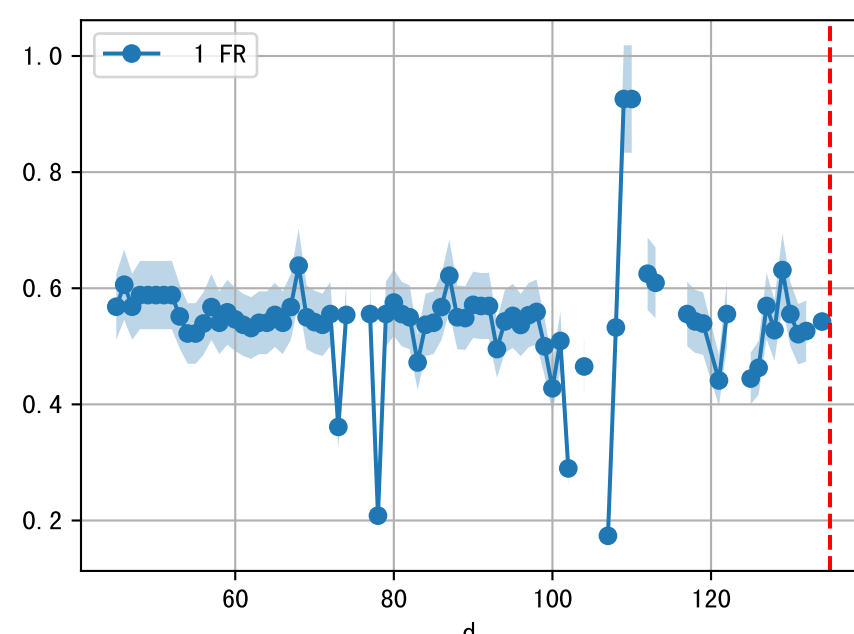
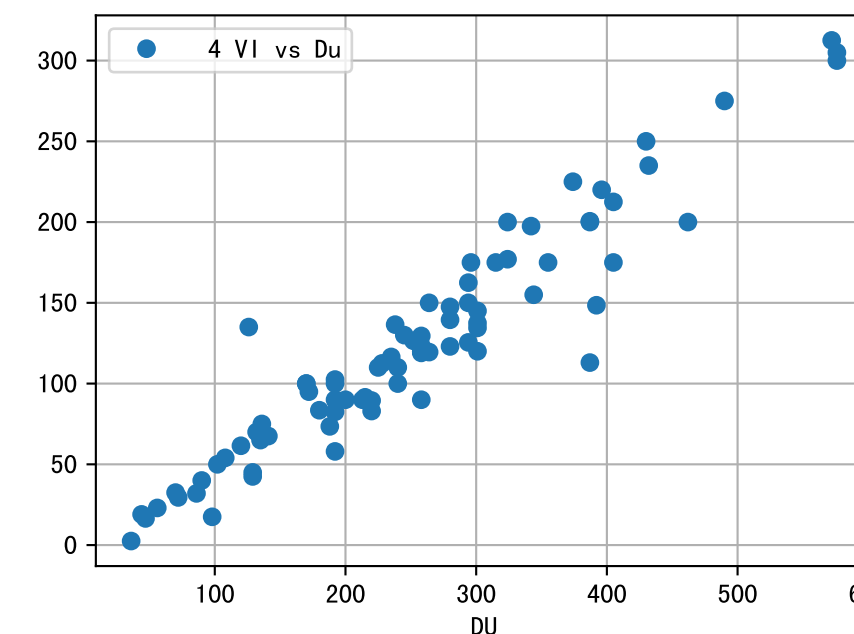
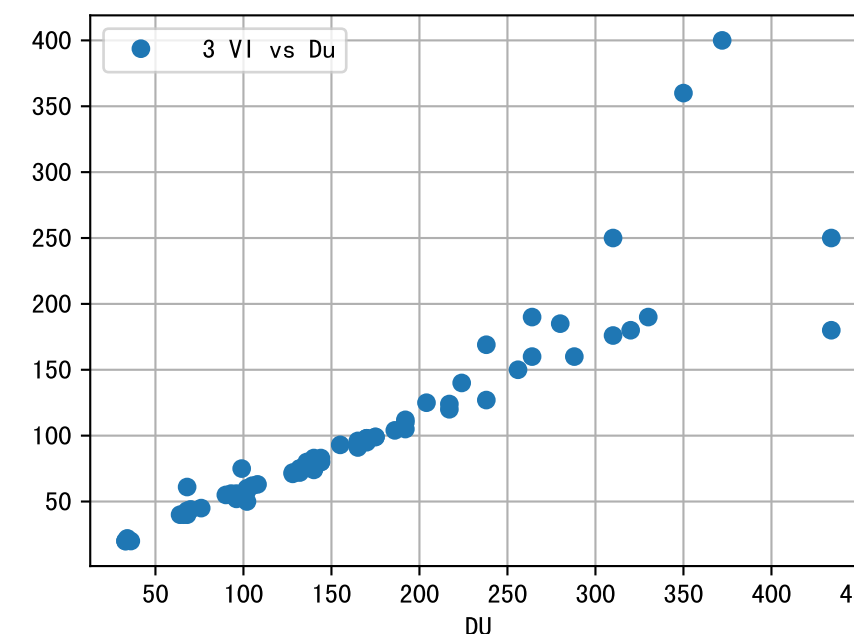
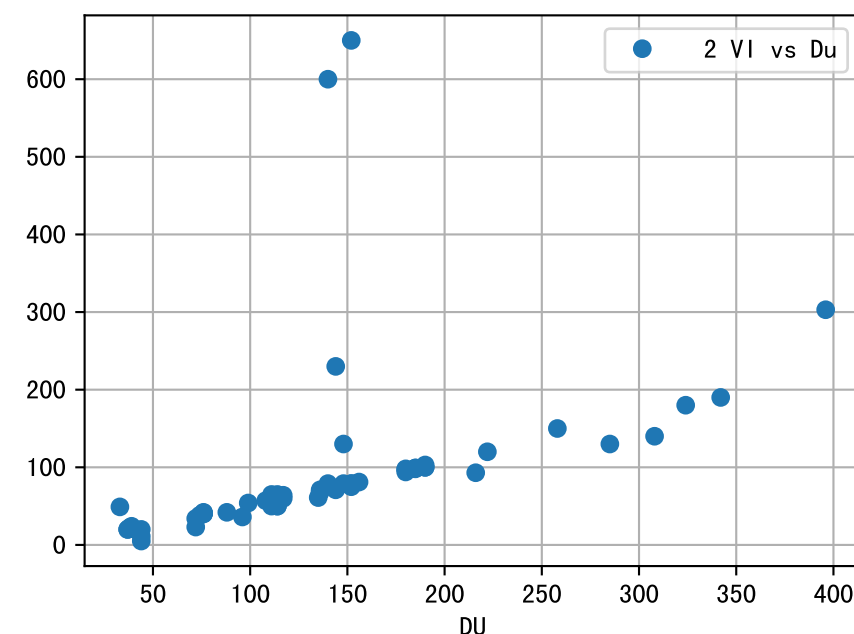
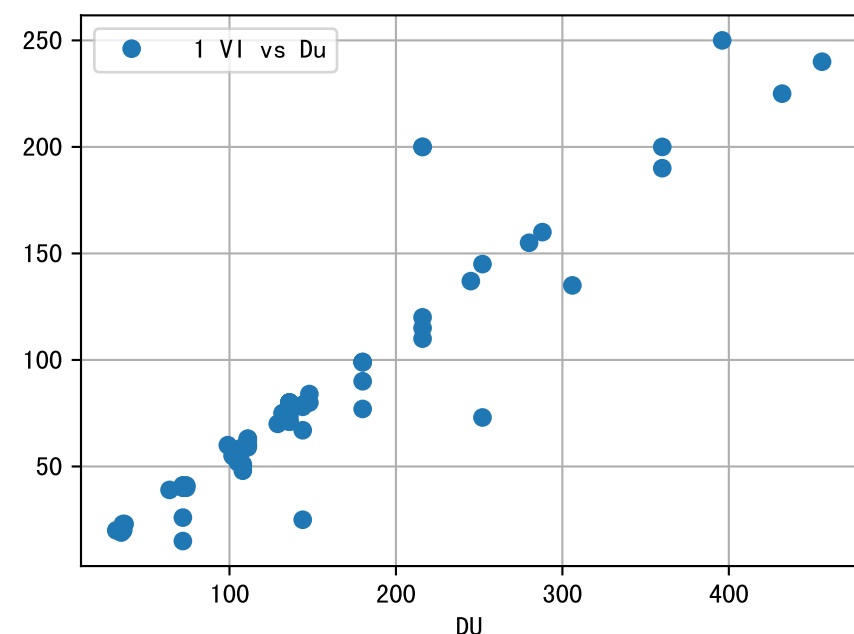
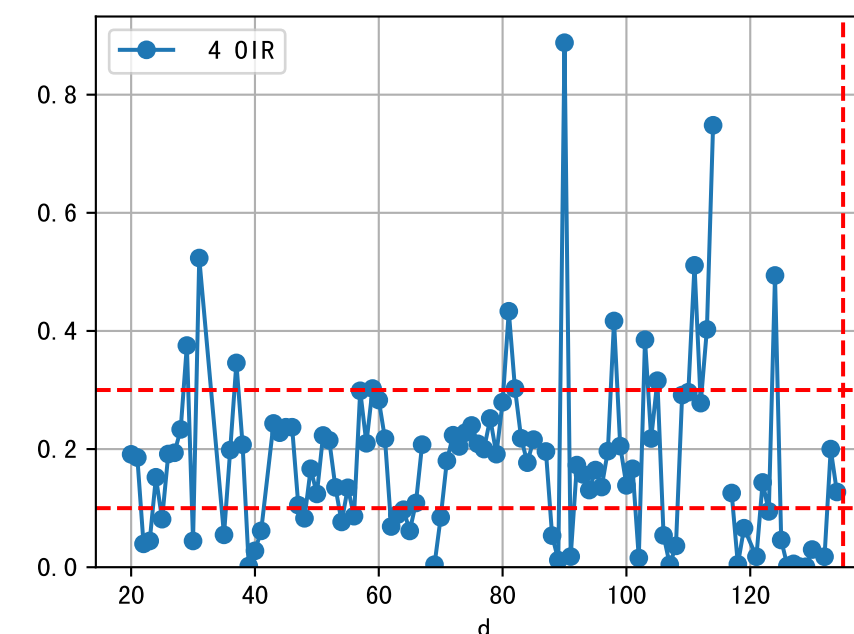
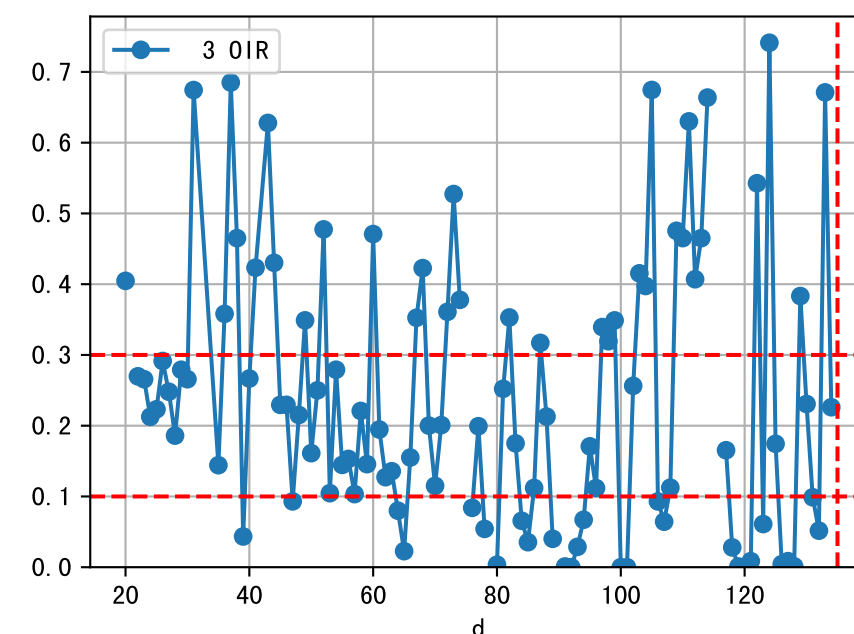
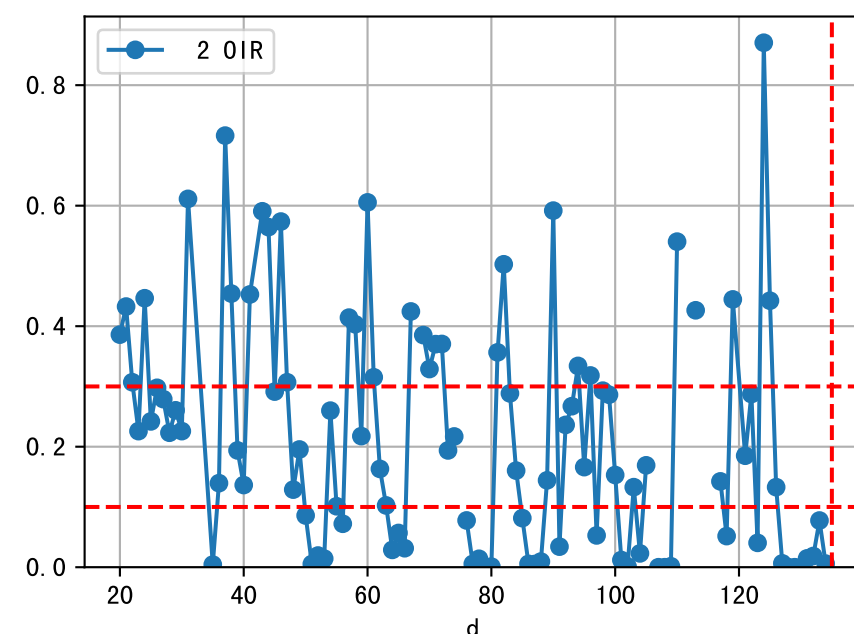
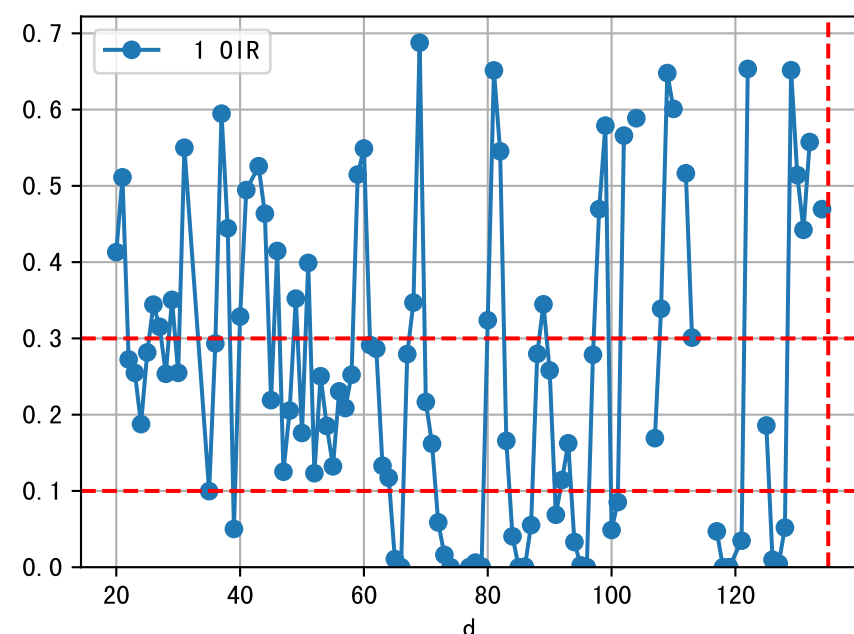
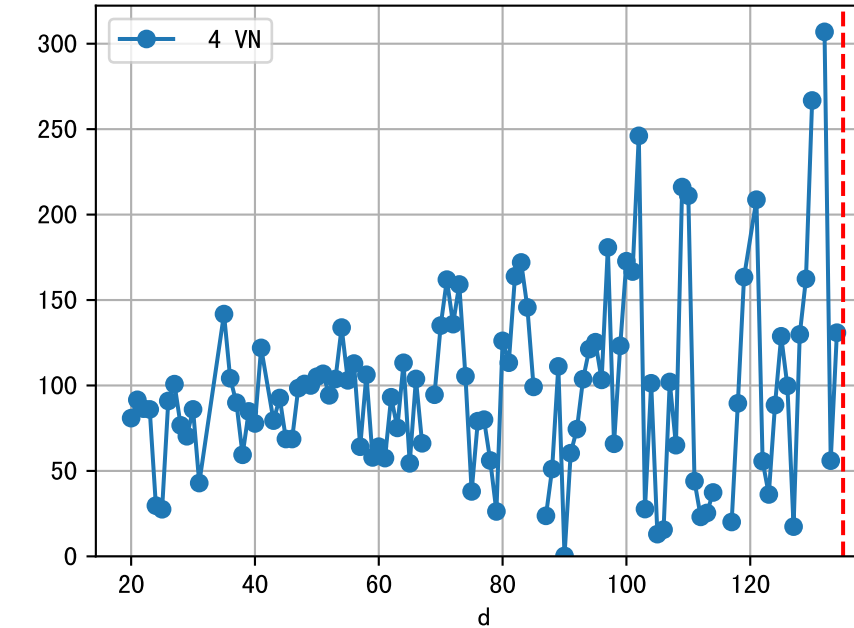
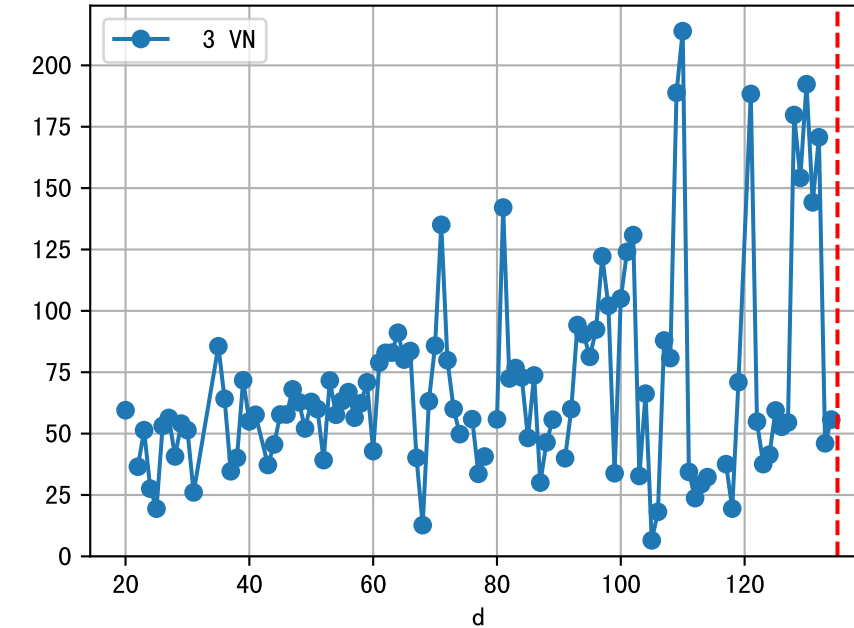
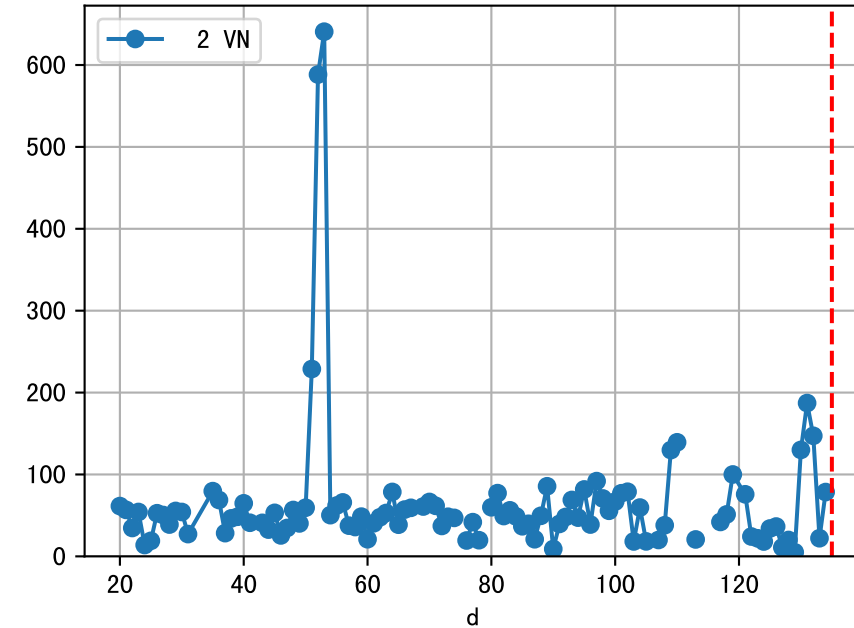
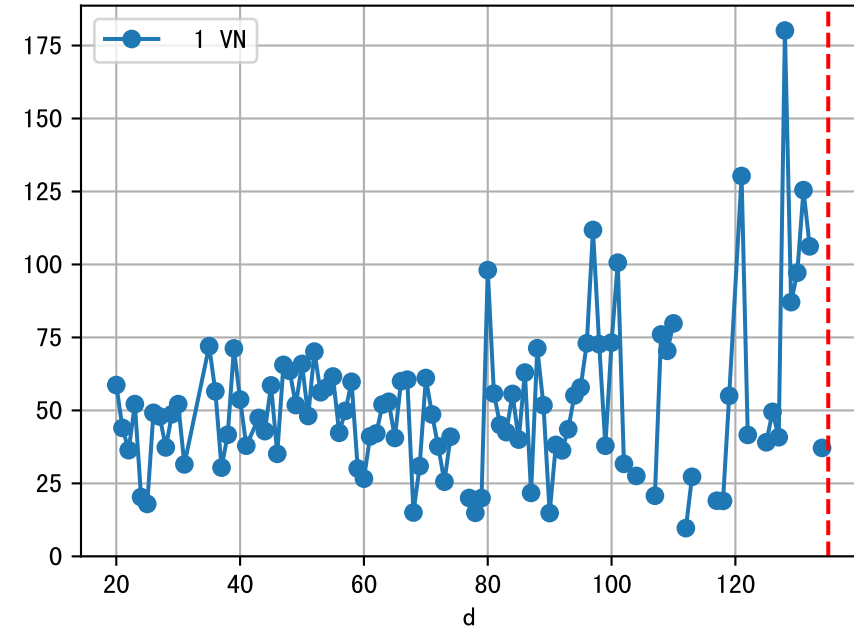
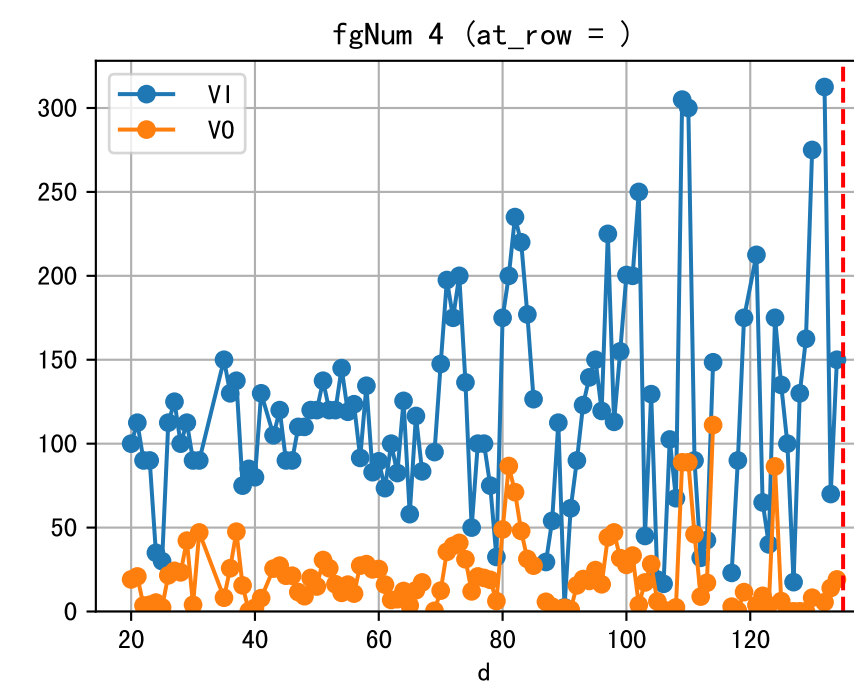
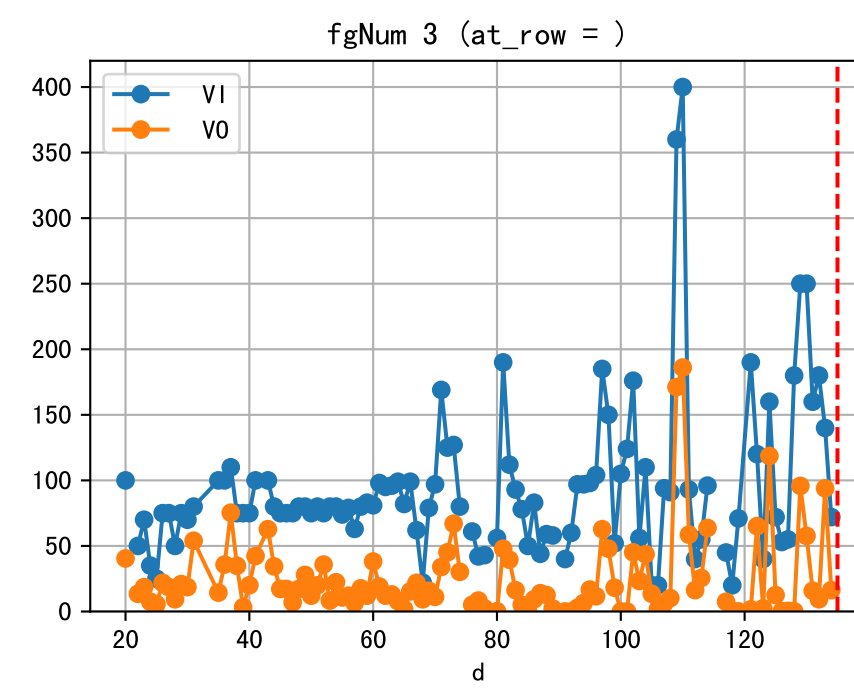
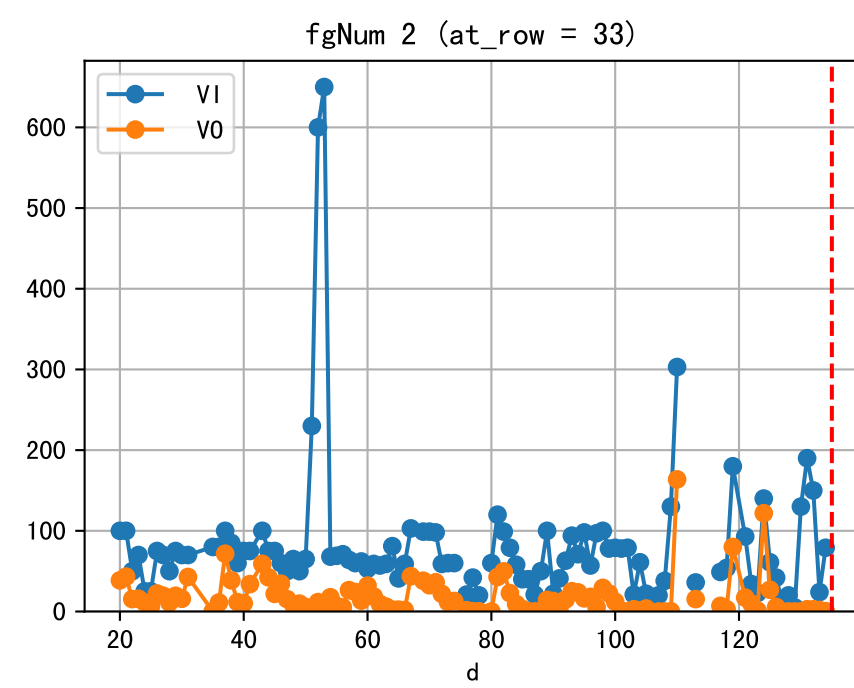
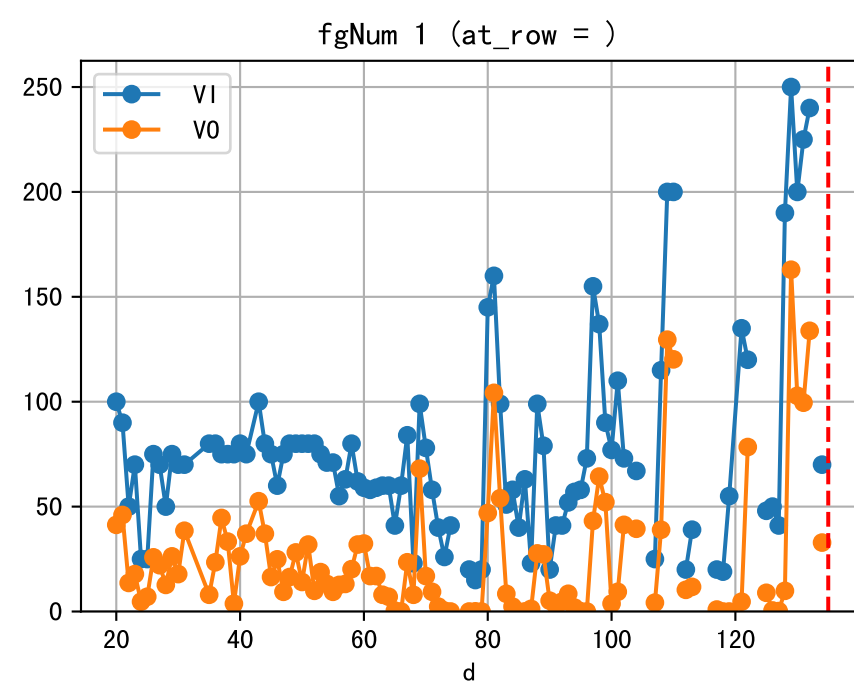
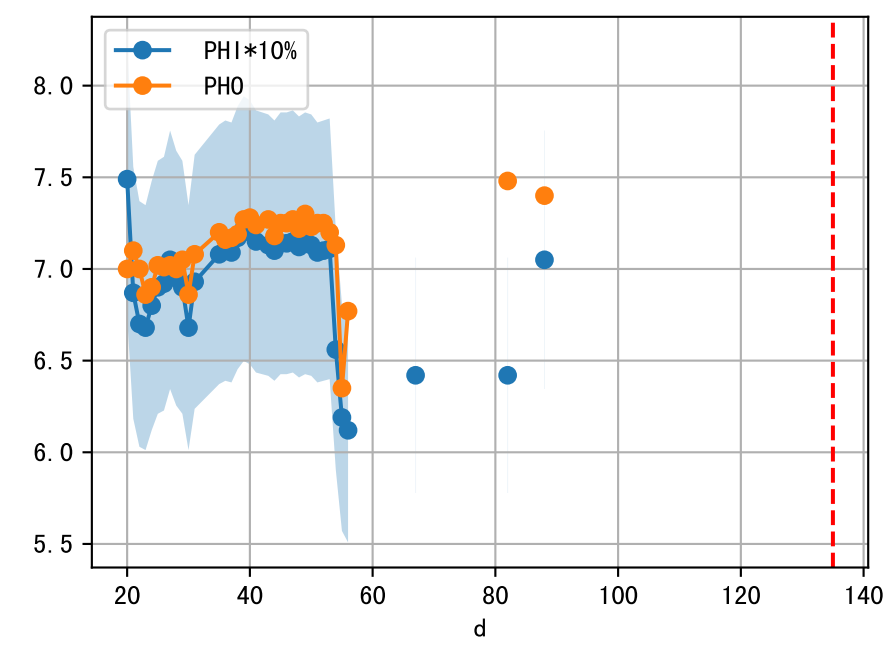
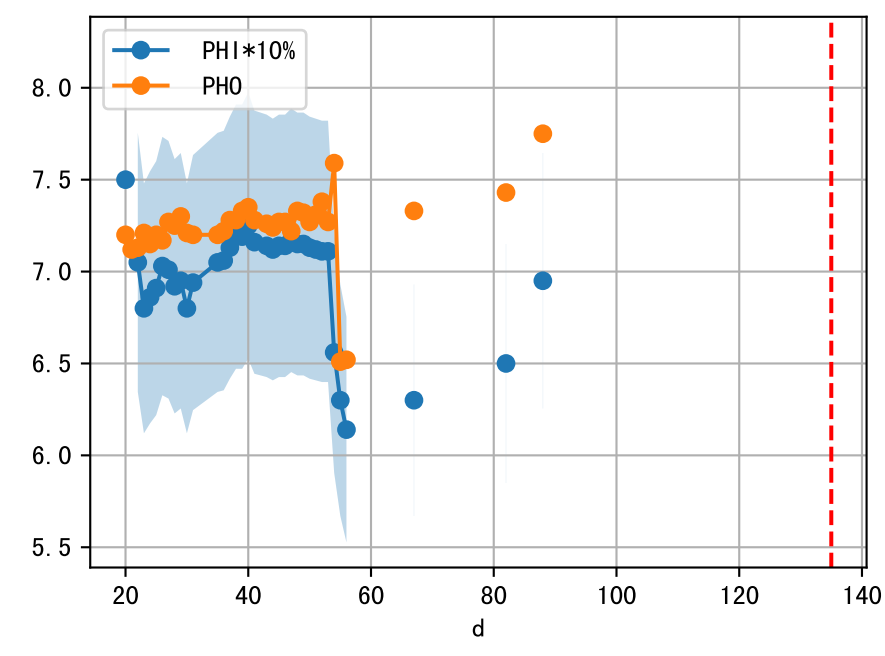
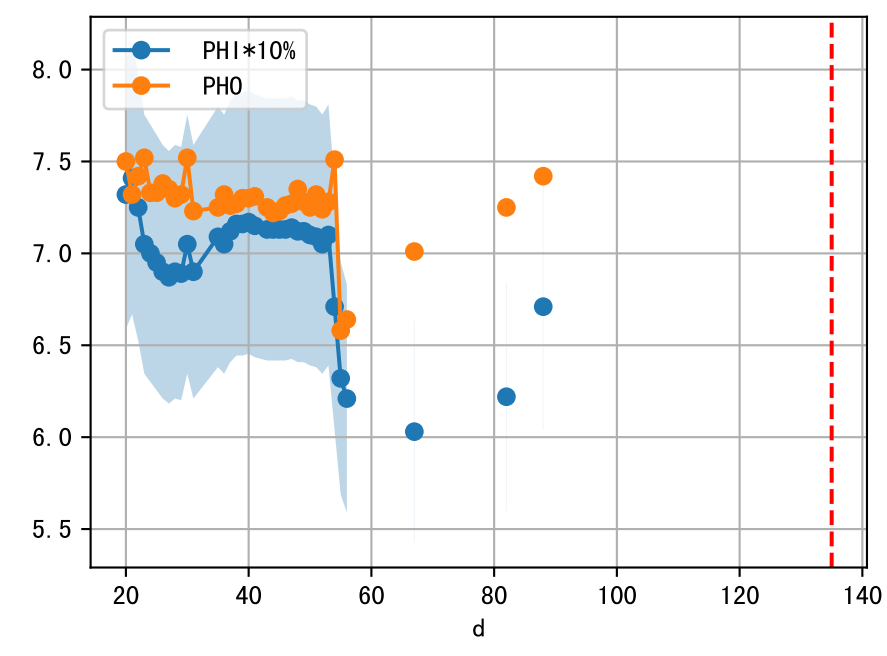
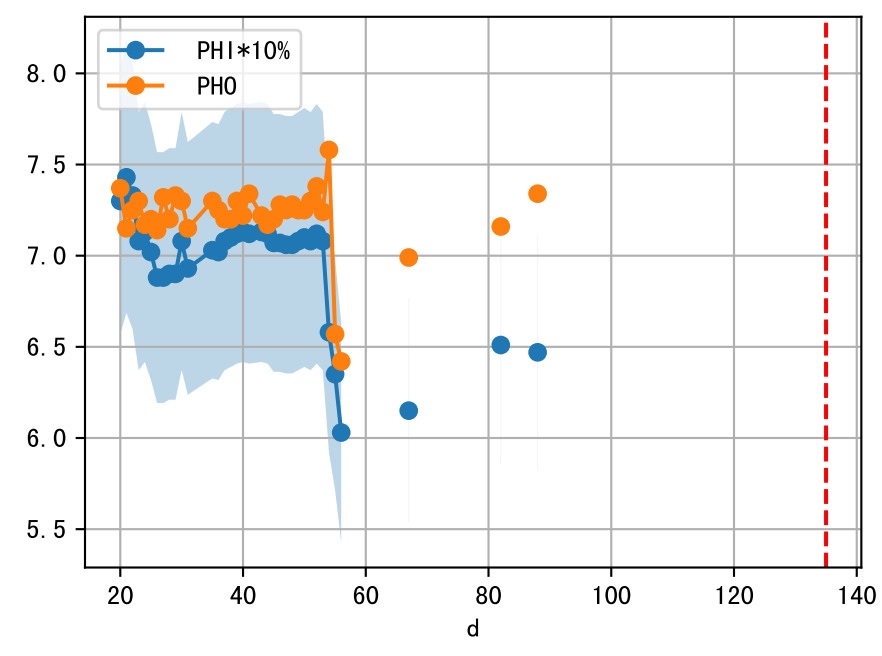
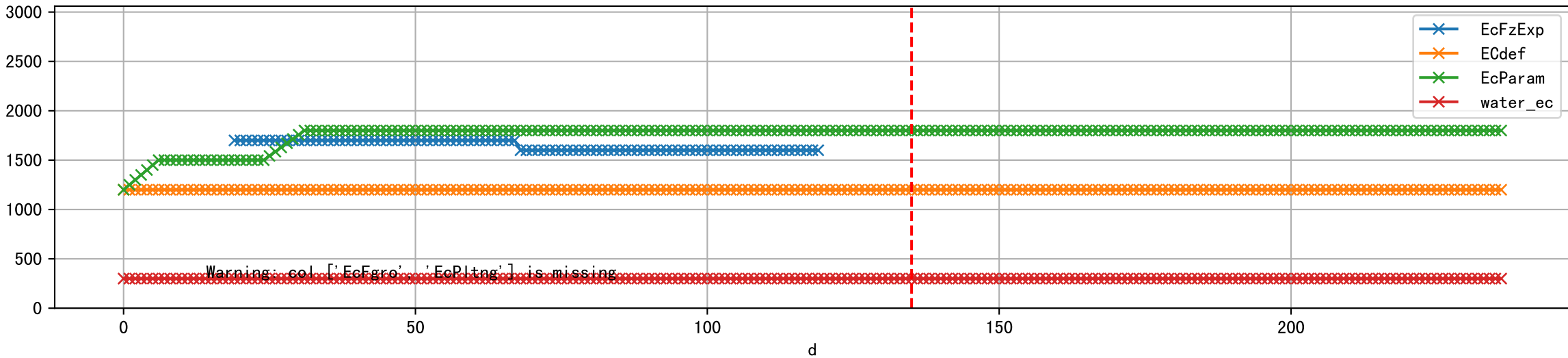


FgArea: [' 2']
NJ15 L1
2026-02-18 (Day 135)



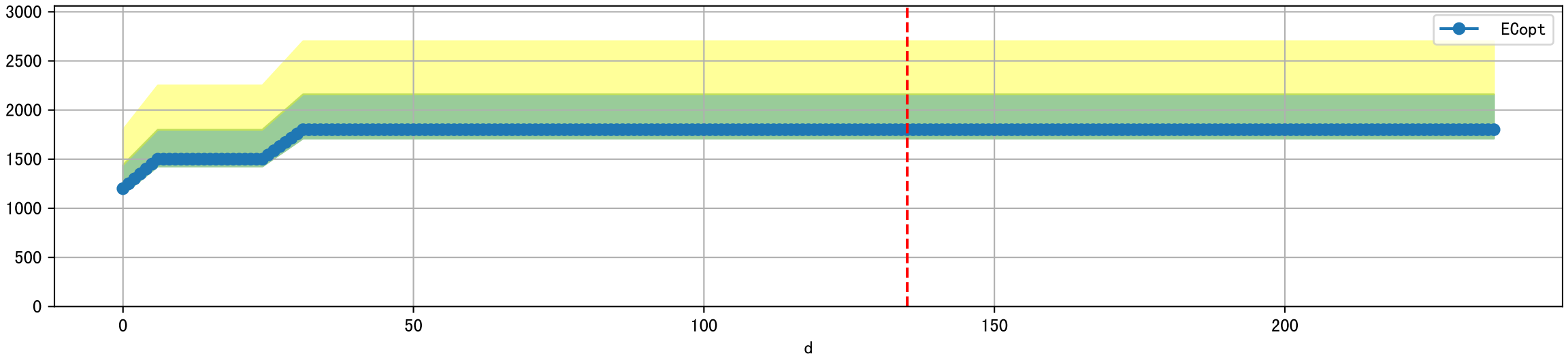


Plot [['EcFgro', 'EcFzExp', 'EcPltng', 'ECdef', 'EcParam', 'water_ec']]

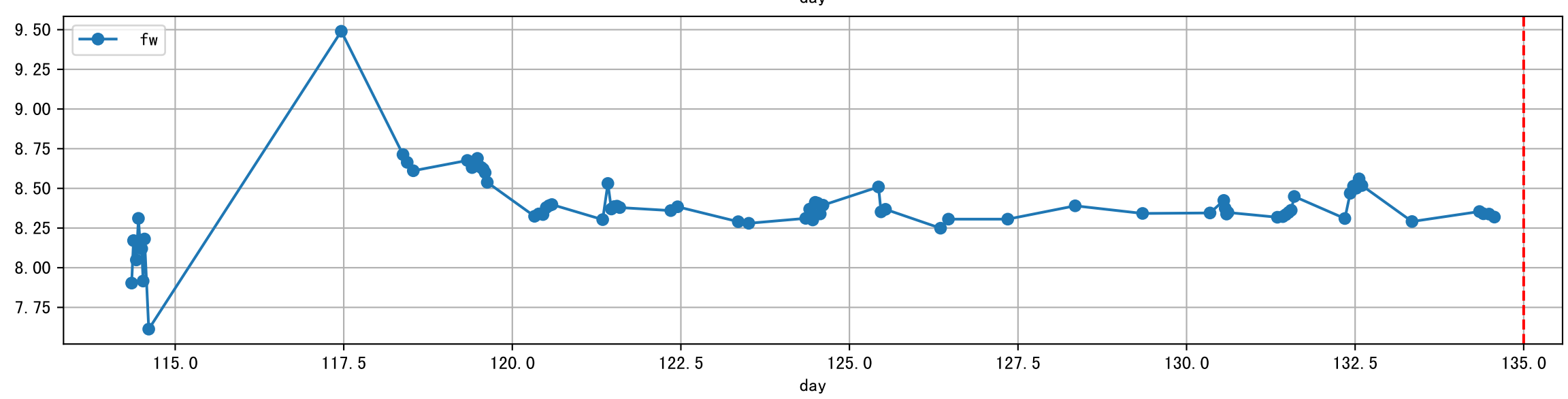
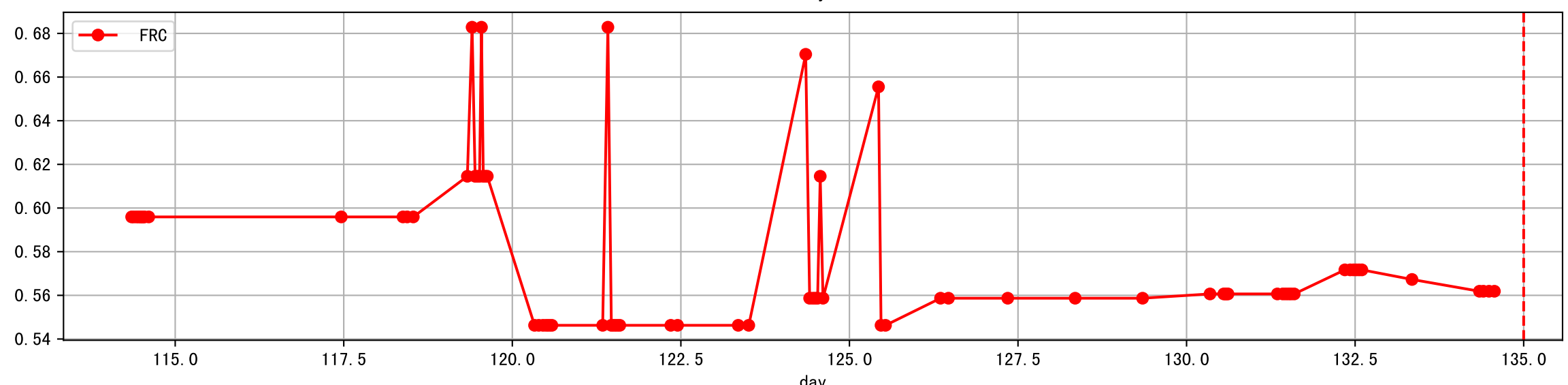
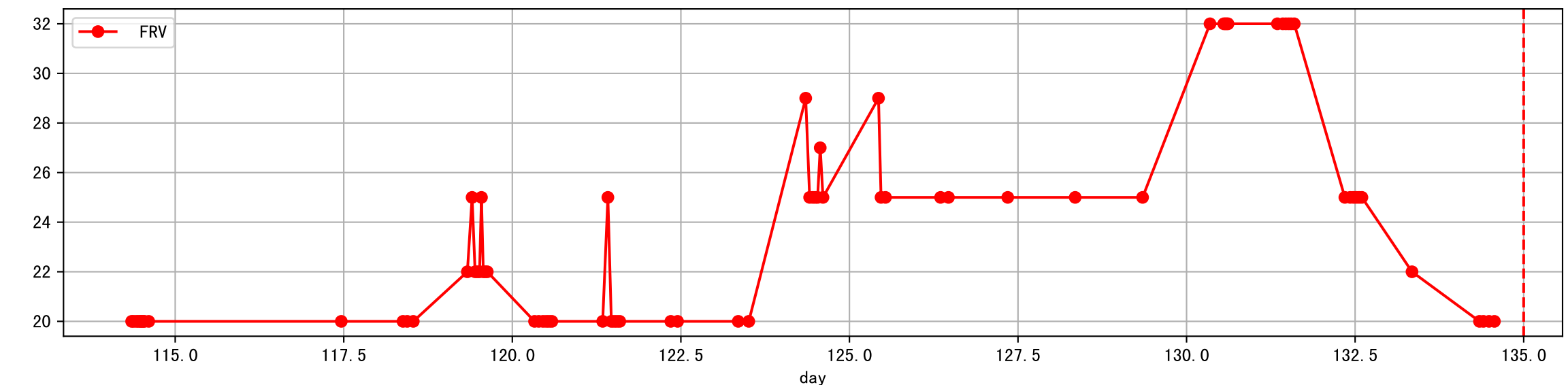
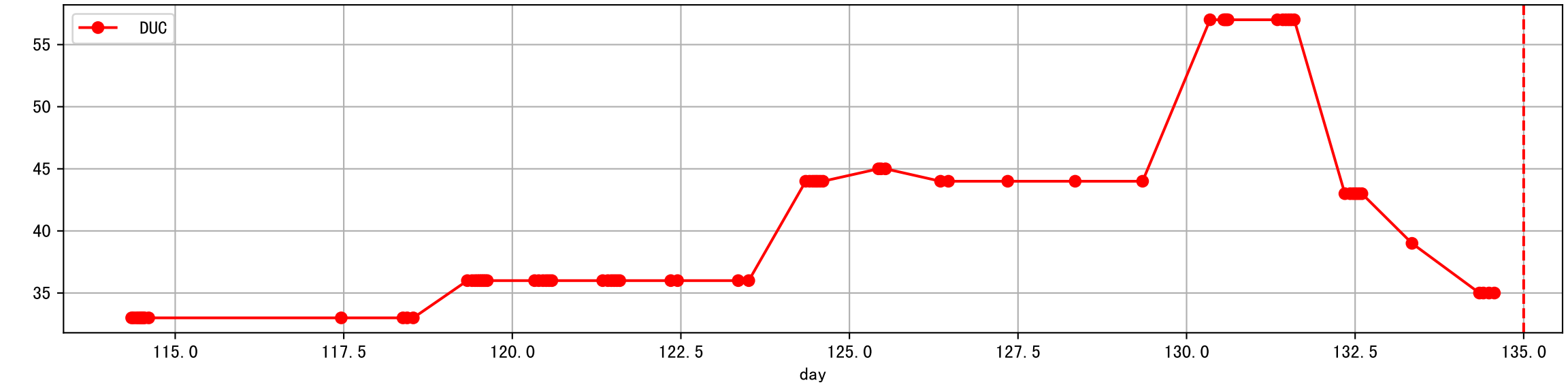
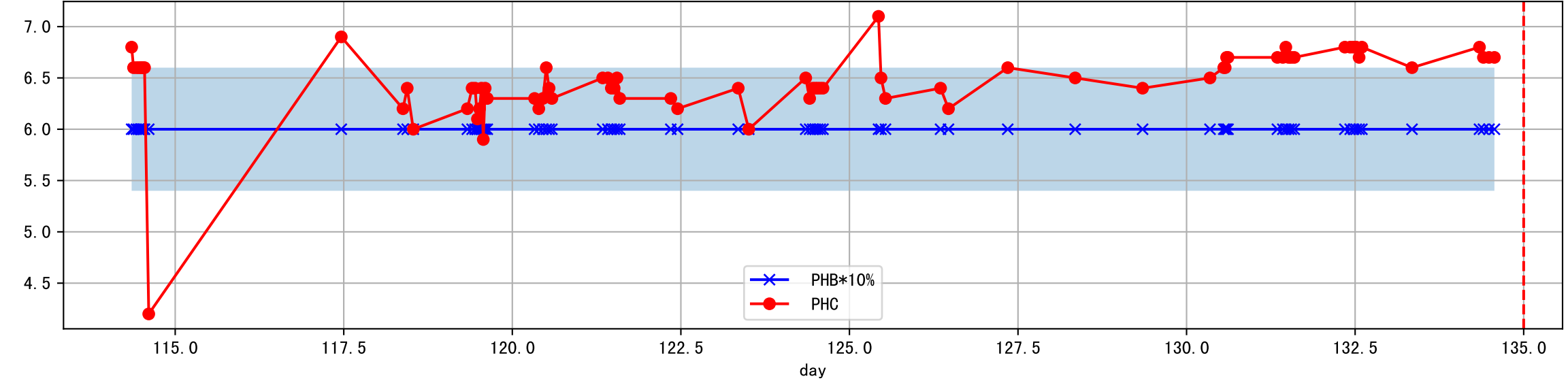
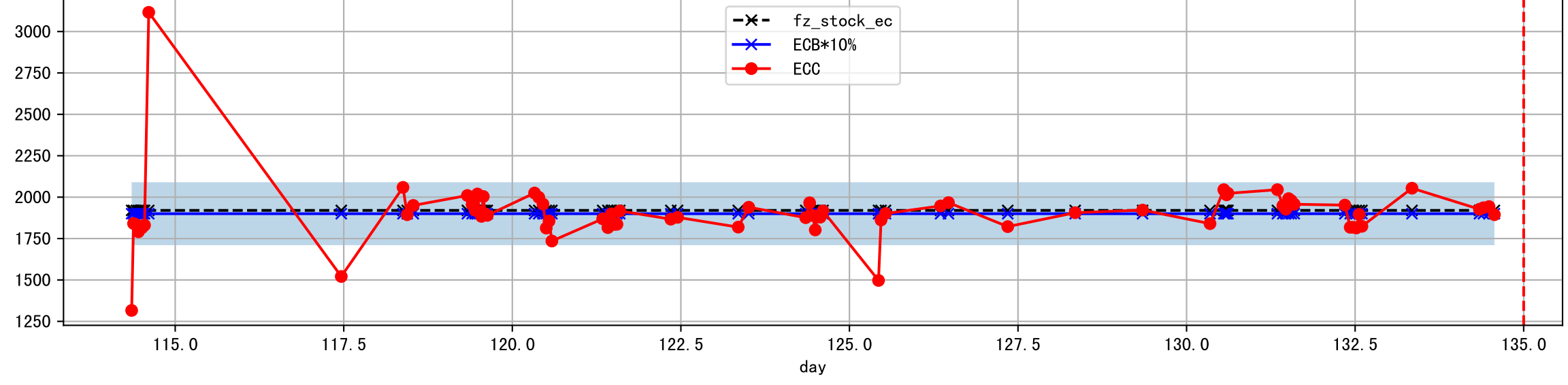
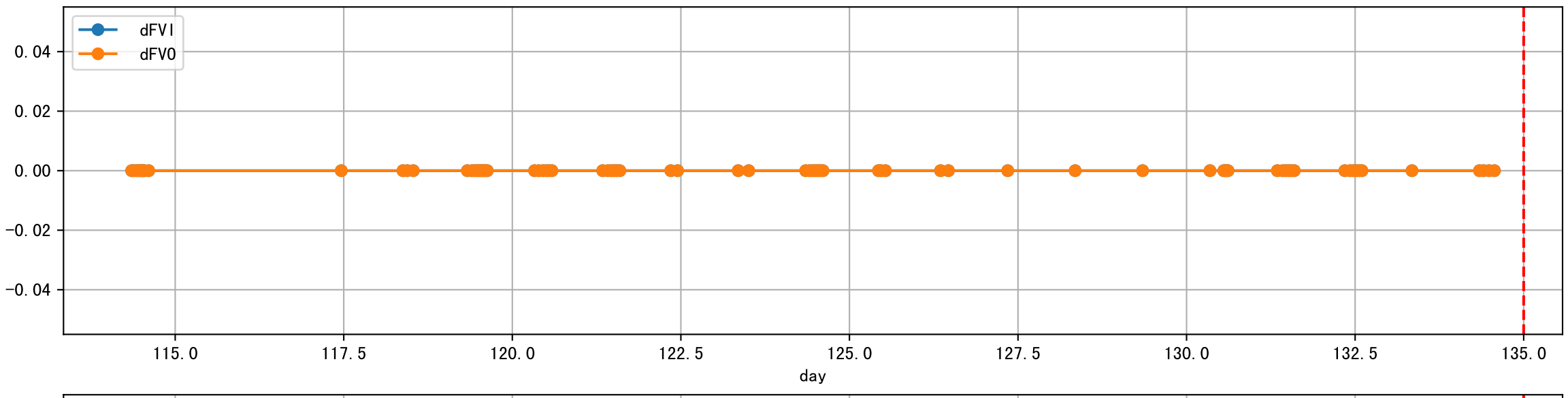


Warning: col ['EcFgro', 'EcPltng'] is missing

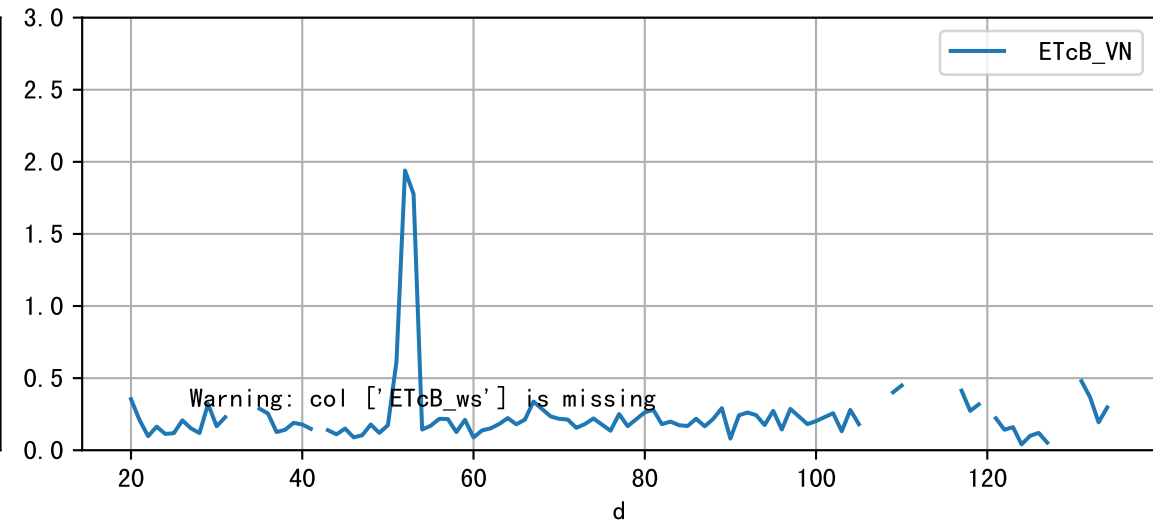
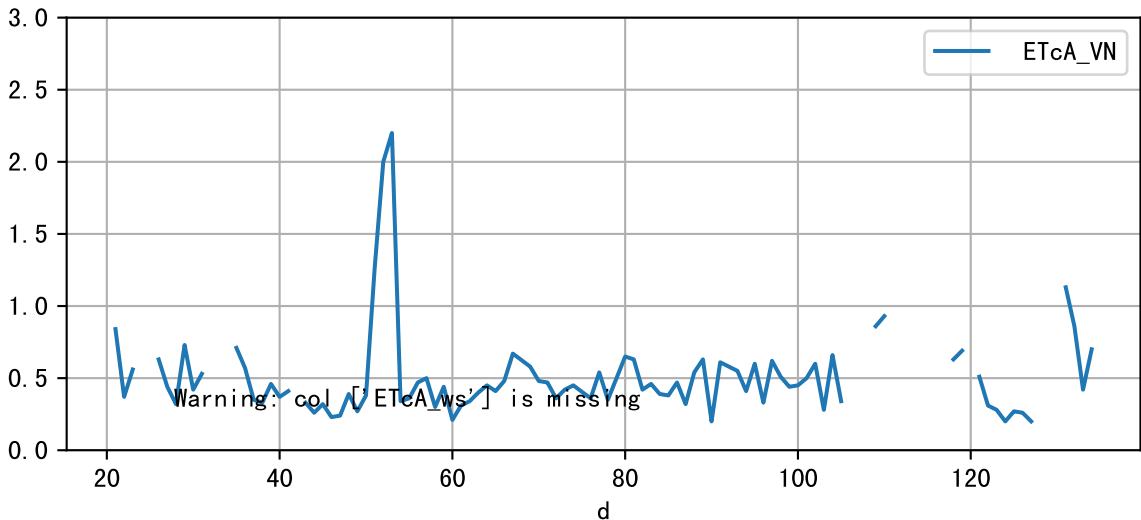
Plot [' ECopt ']



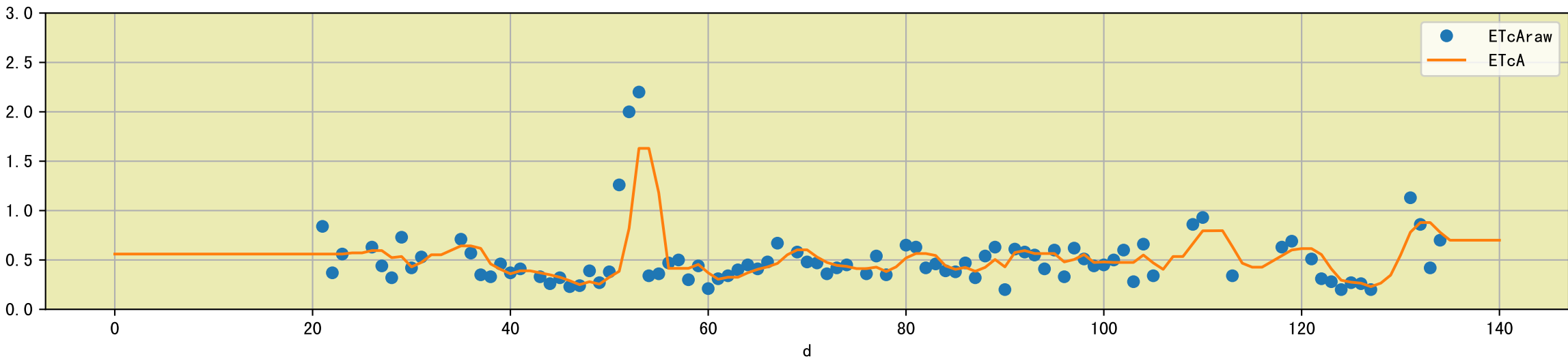
Plot Sensor and FgRec Data



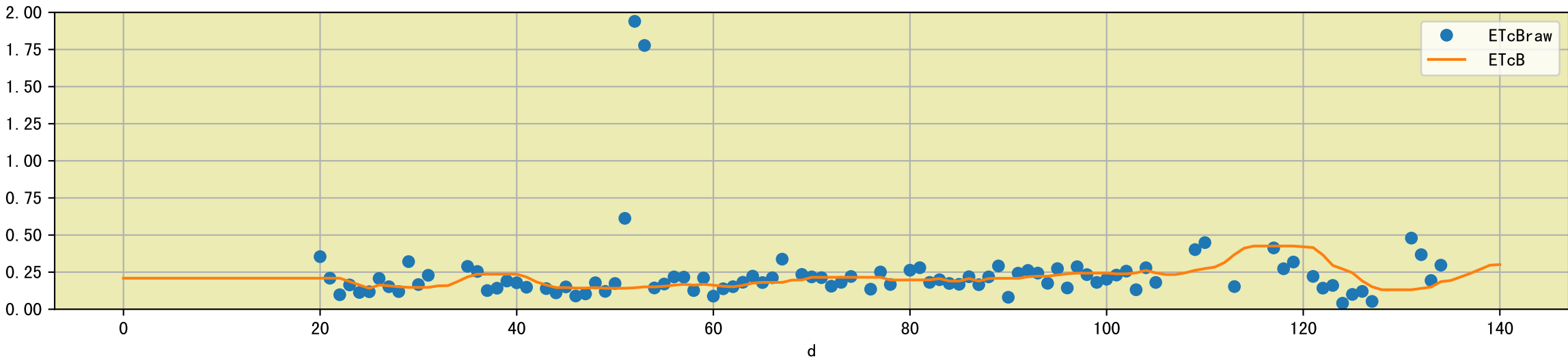
Plot [['ETcA_VN', 'ETcA_ws'], ['ETcB_VN', 'ETcB_ws']]

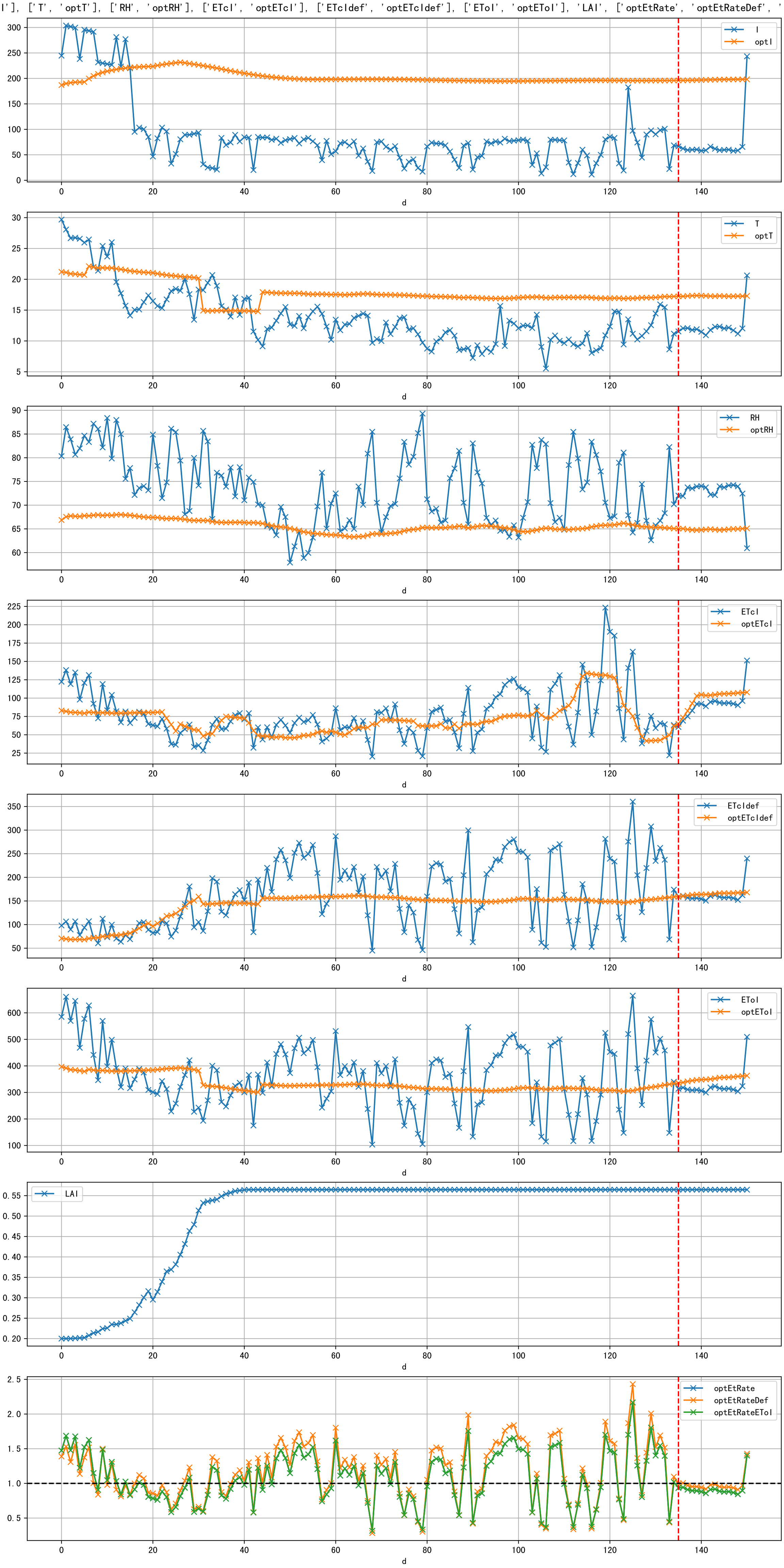


Plot [['ETcAraw:o', 'ETcA']]

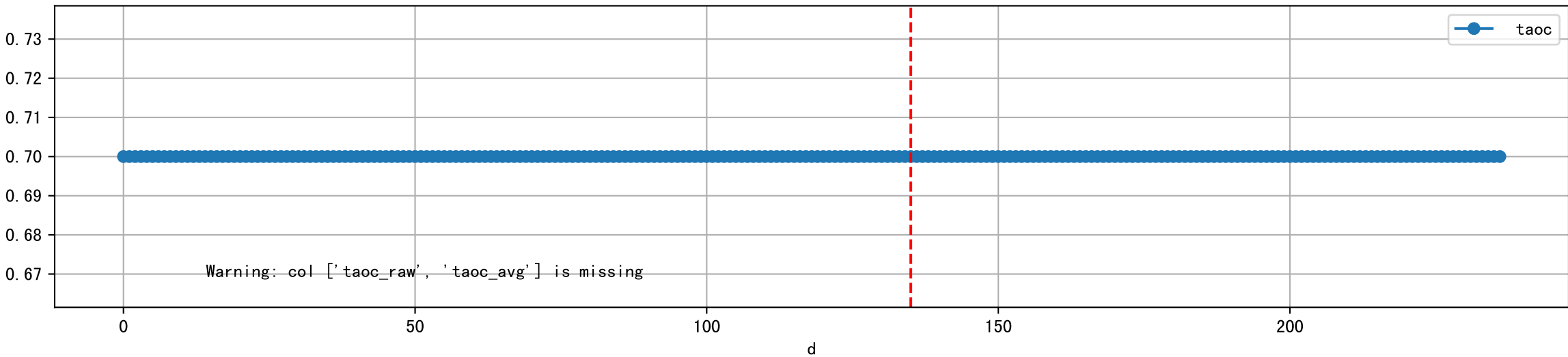


Plot [['ETcBraw:o', 'ETcB']]

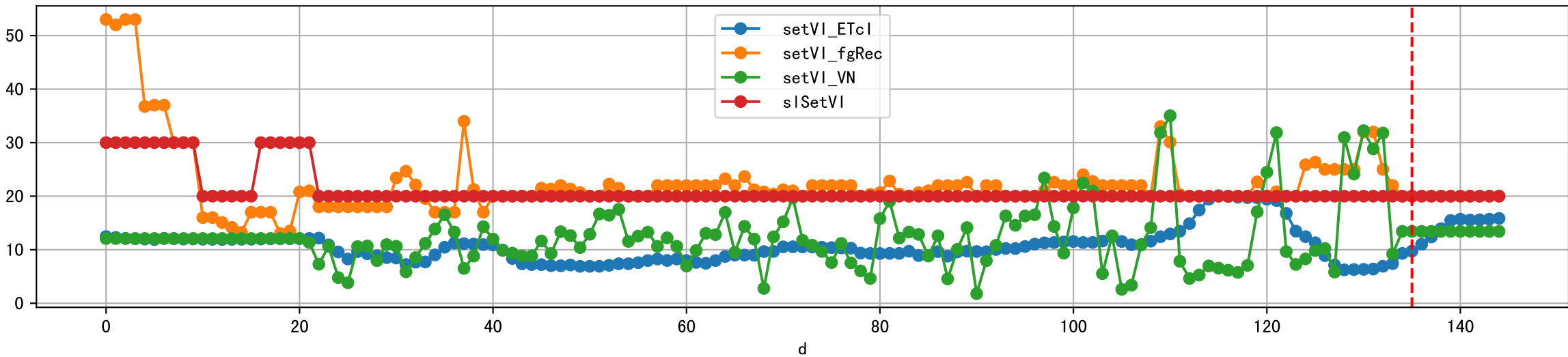




Plot [['taoc', 'taoc_raw:ro', 'taoc_avg:r-']]

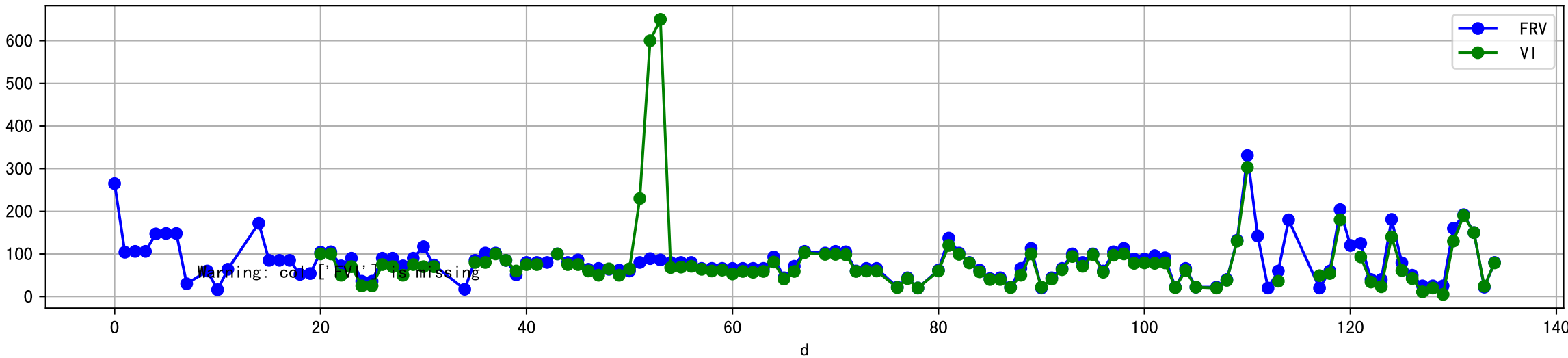


Plot [['setVI_ETcI', 'setVI_fgRec', 'setVI_VN', 'sISetVI']]

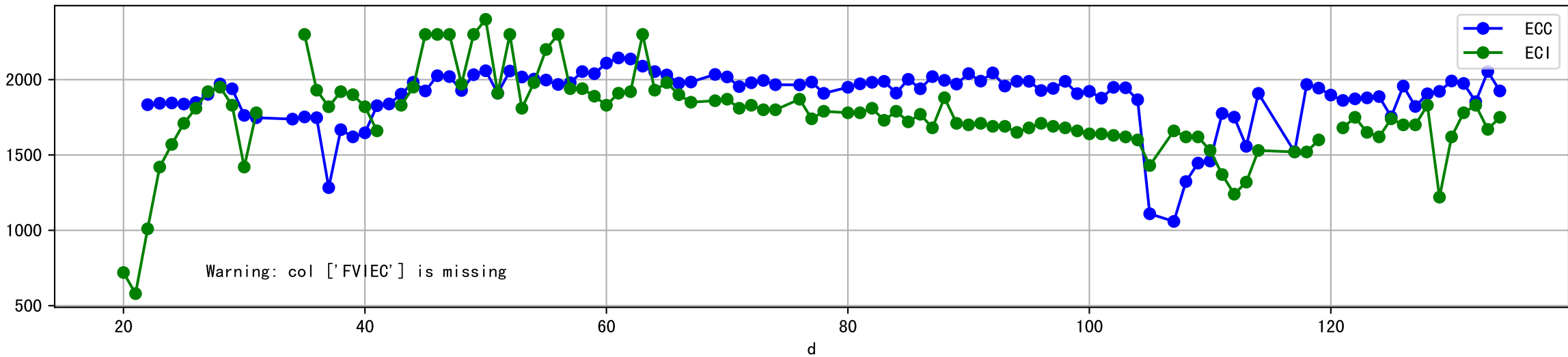




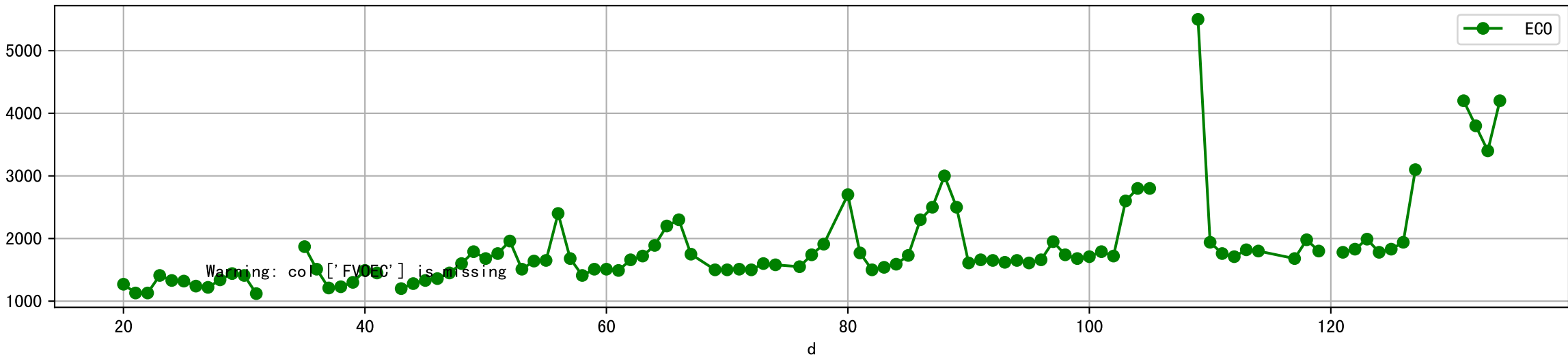
Plot [['FRV:b-o', 'FVI:r-o', 'VI:g-o']]



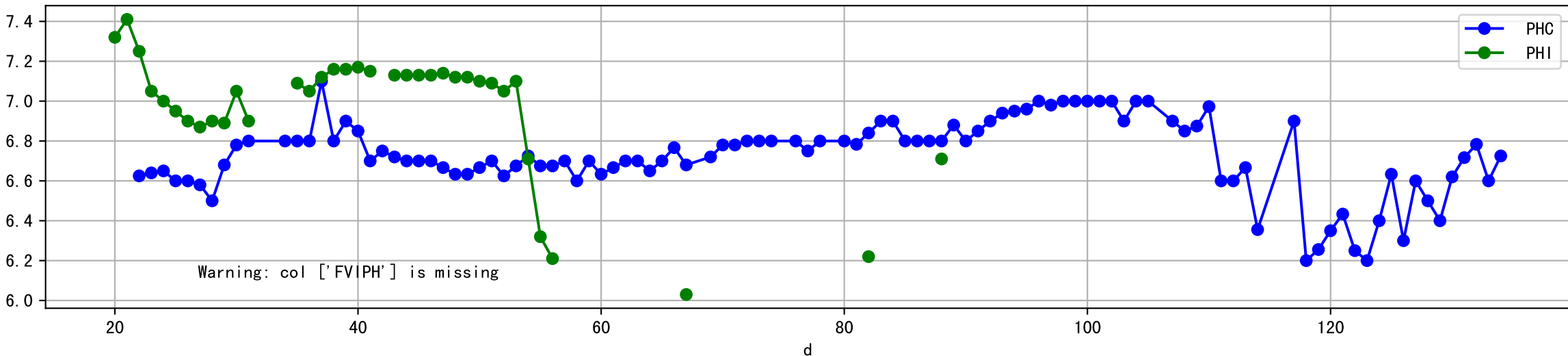
Plot [['ECC:b-o', 'FVIEC:r-o', 'ECI:g-o']]



Plot [[' FVOEC:r-o', ' ECO:g-o']]



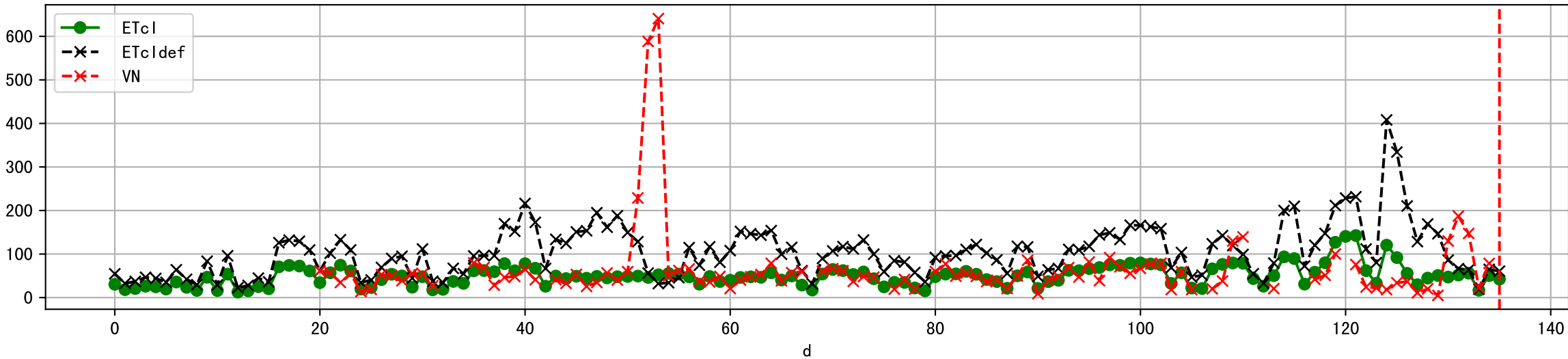
Plot [['PHC:b-o', 'FVIPH:r-o', 'PHI:g-o']]



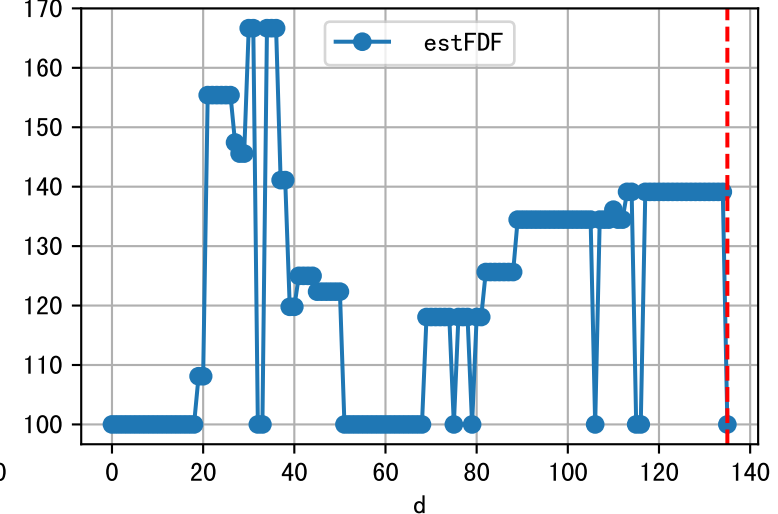
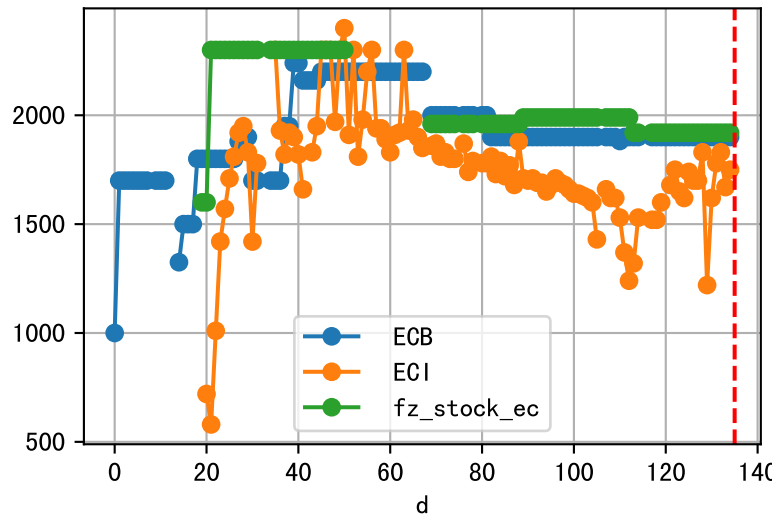
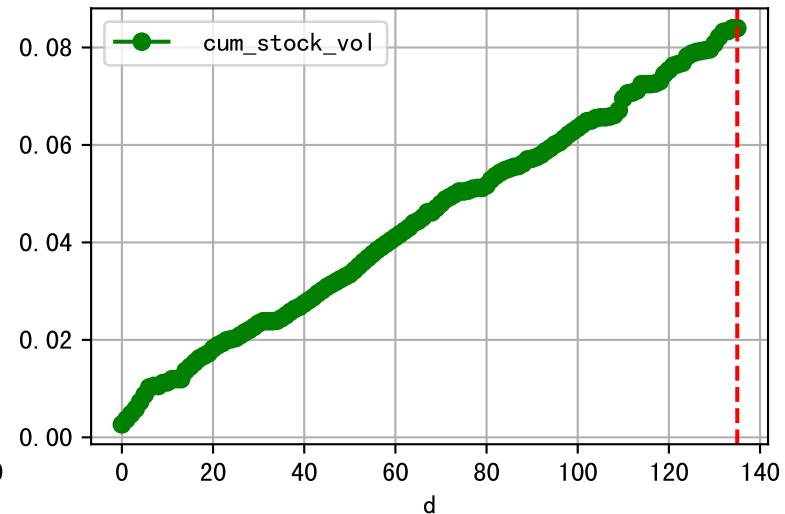
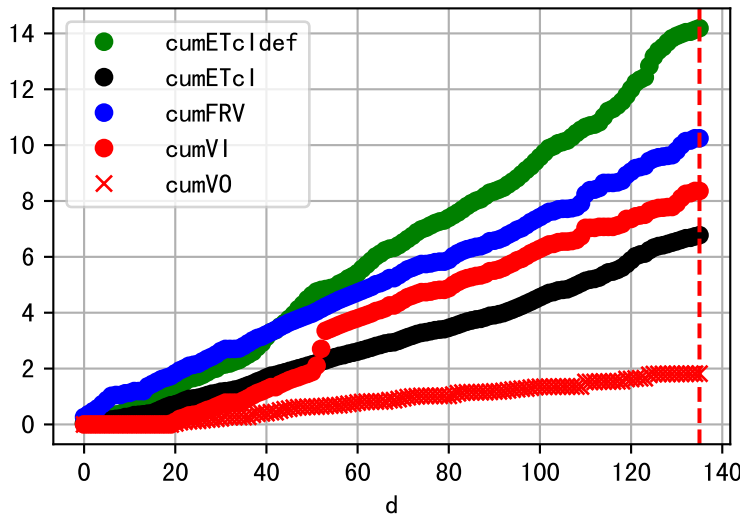
Plot [[' FVOPH:r-o' , ' PH0:g-o']]



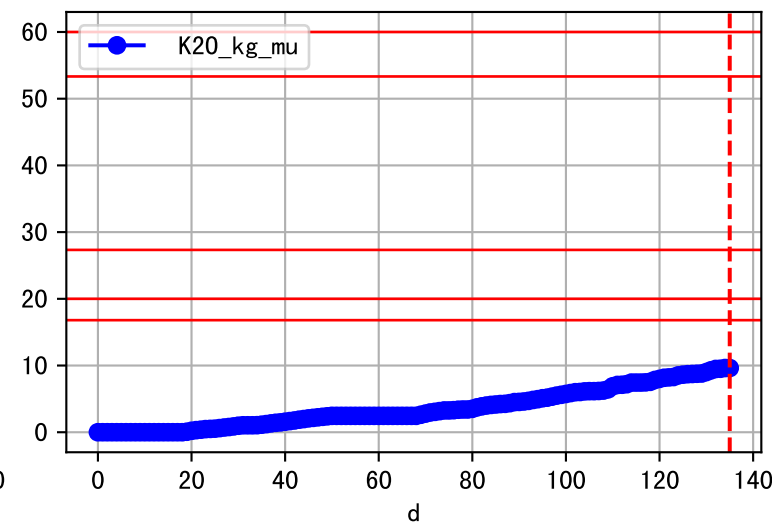
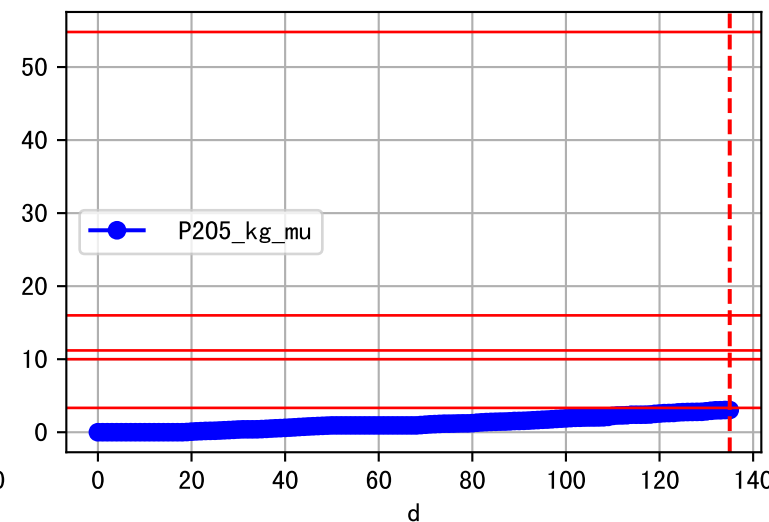
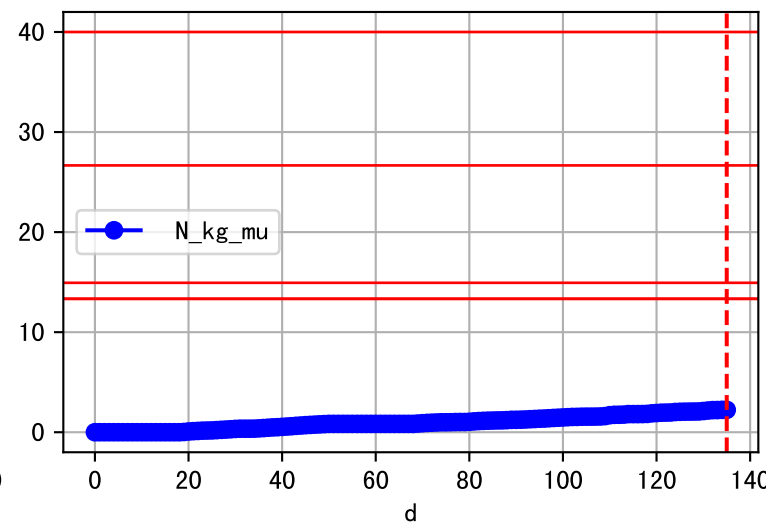
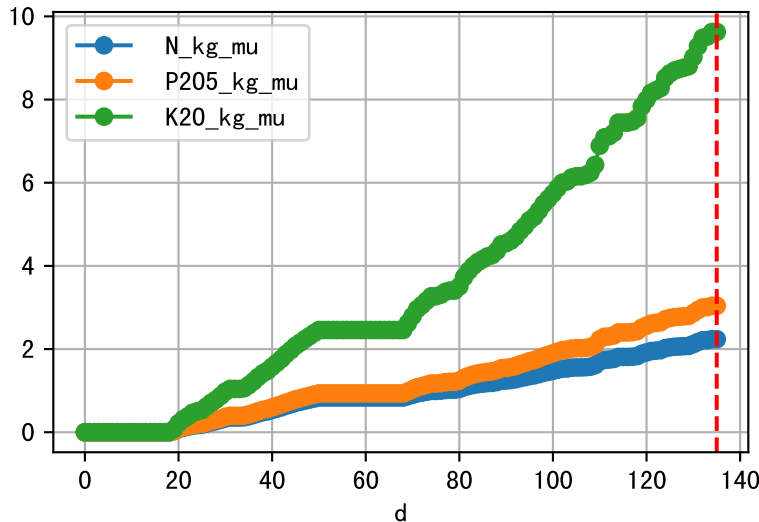
Plot ET/VN



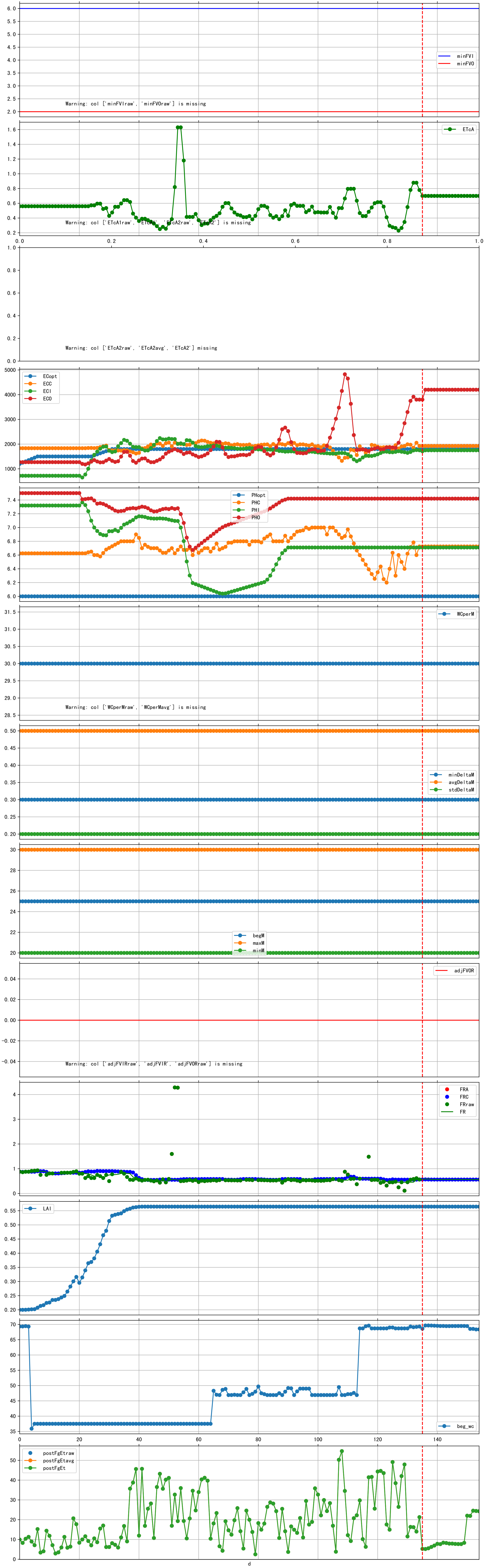
Plot Fv and fertilizer usage

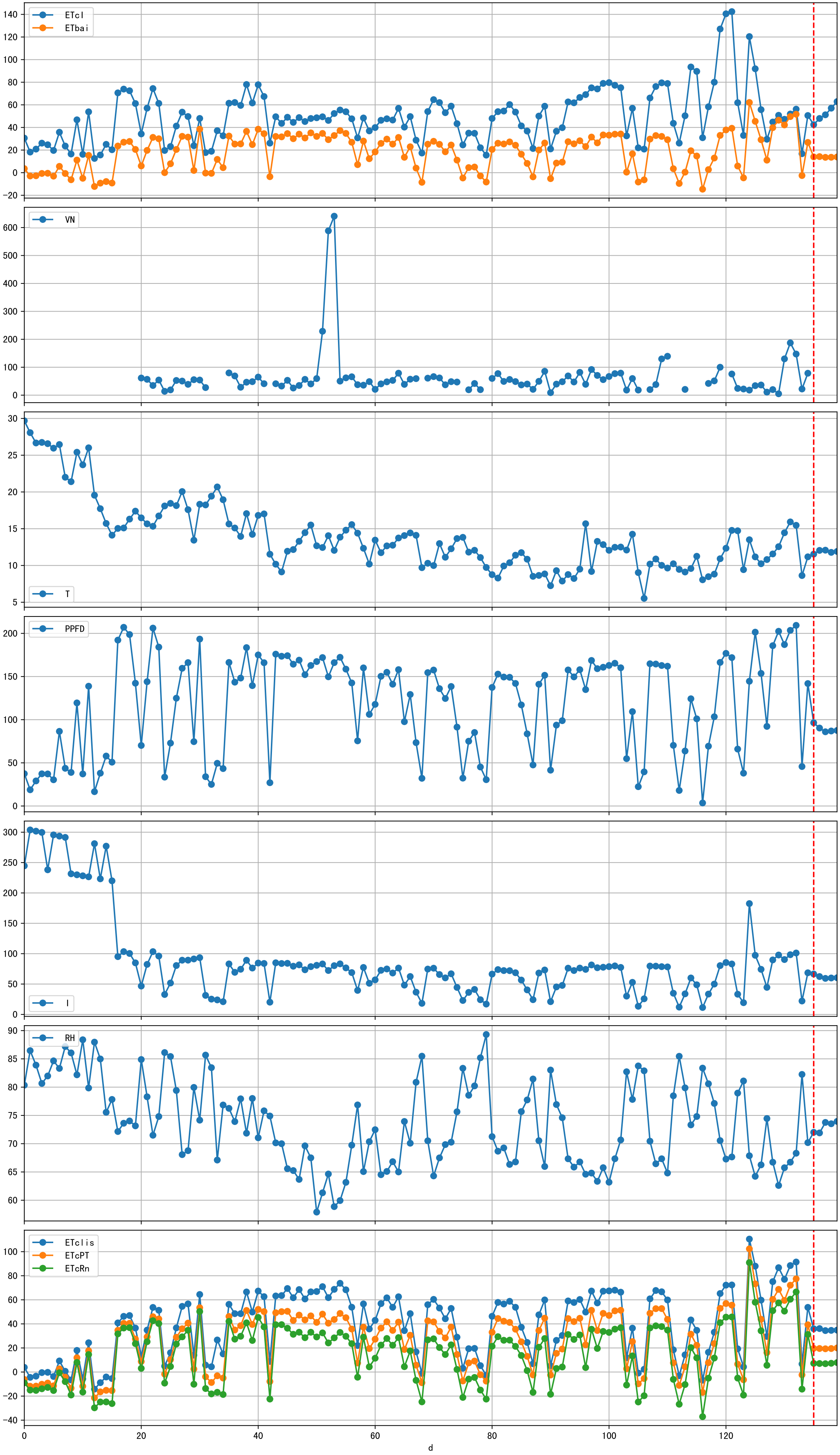


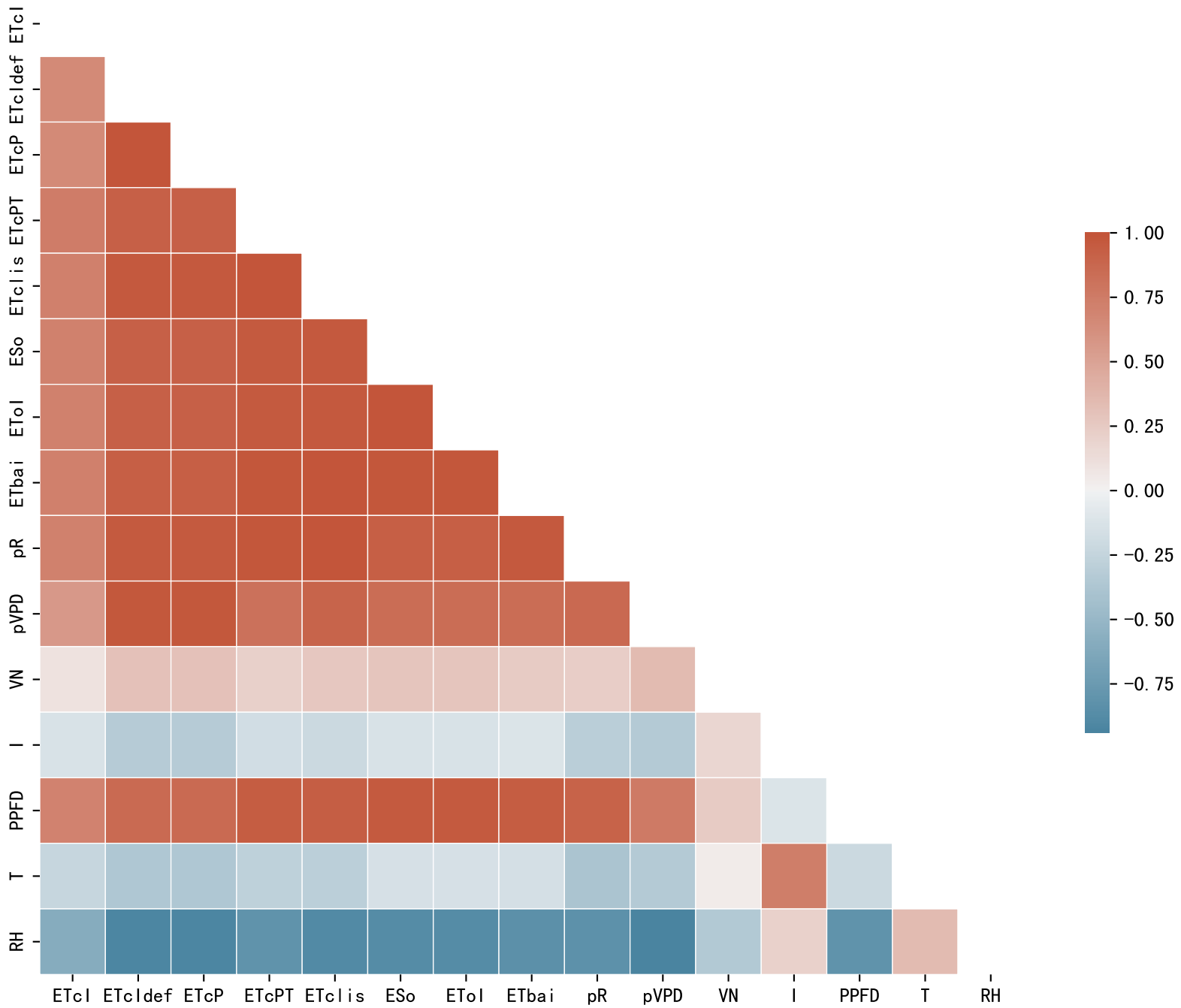
Fertilizer Range Source: kerleyL, kerleyH, UnivFL, TNAI, Haifa

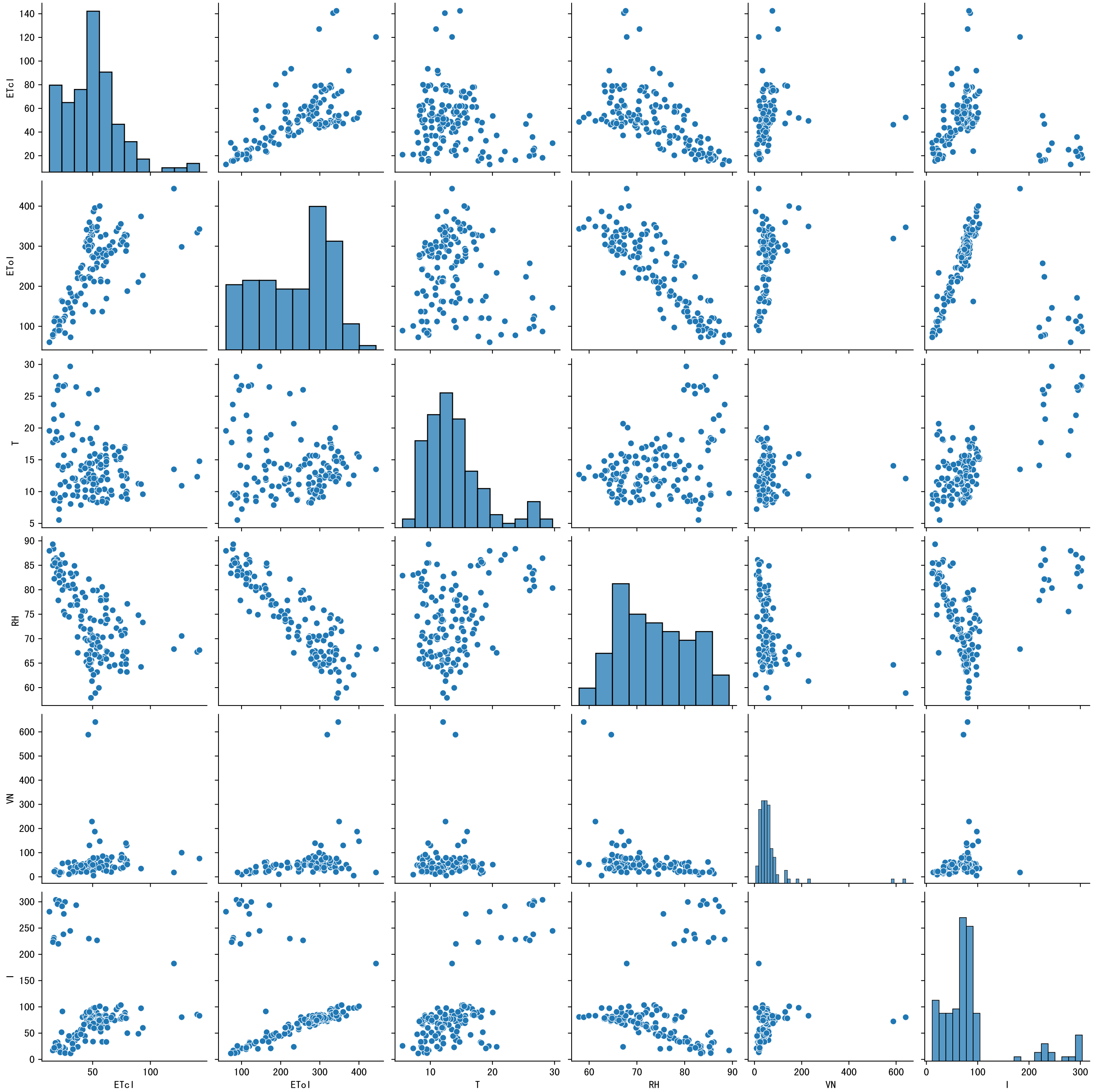


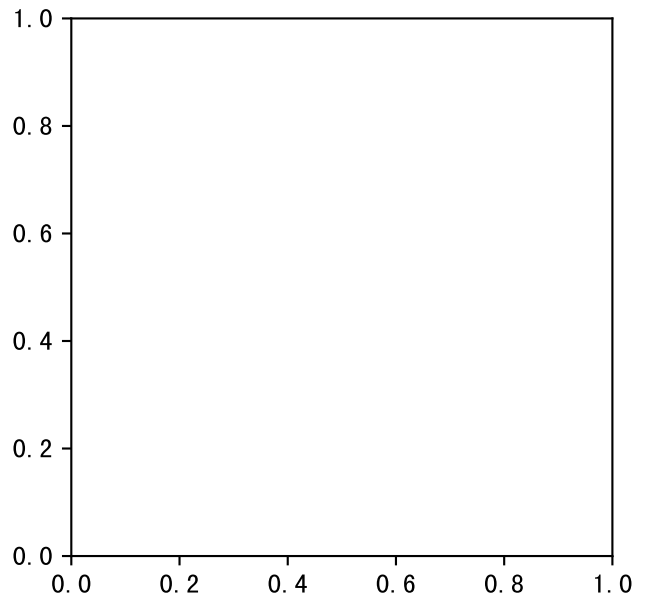
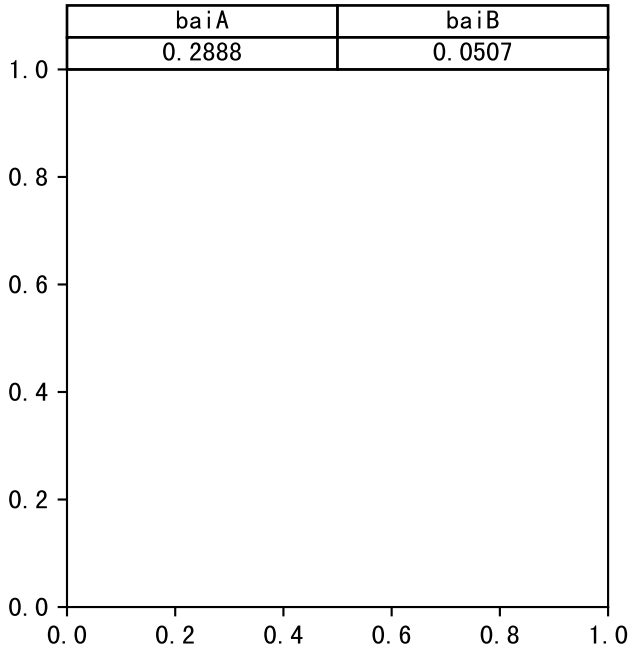
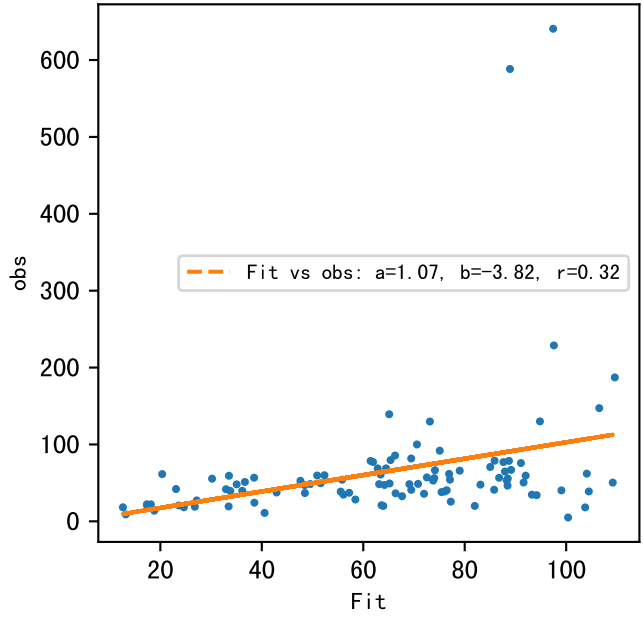
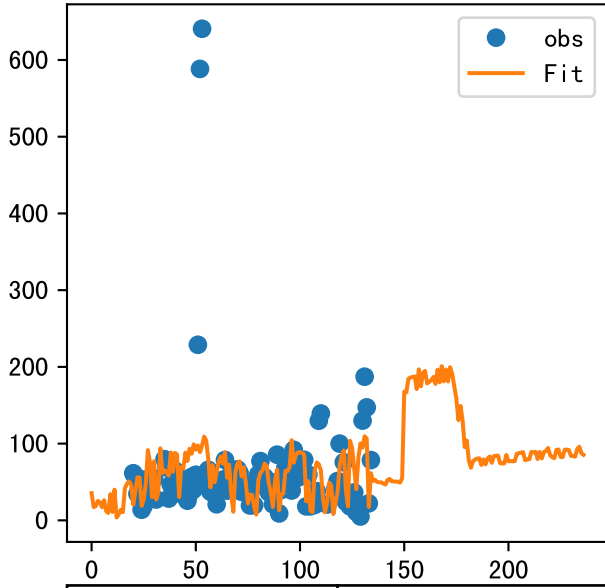
Trend plot for L1A2_2



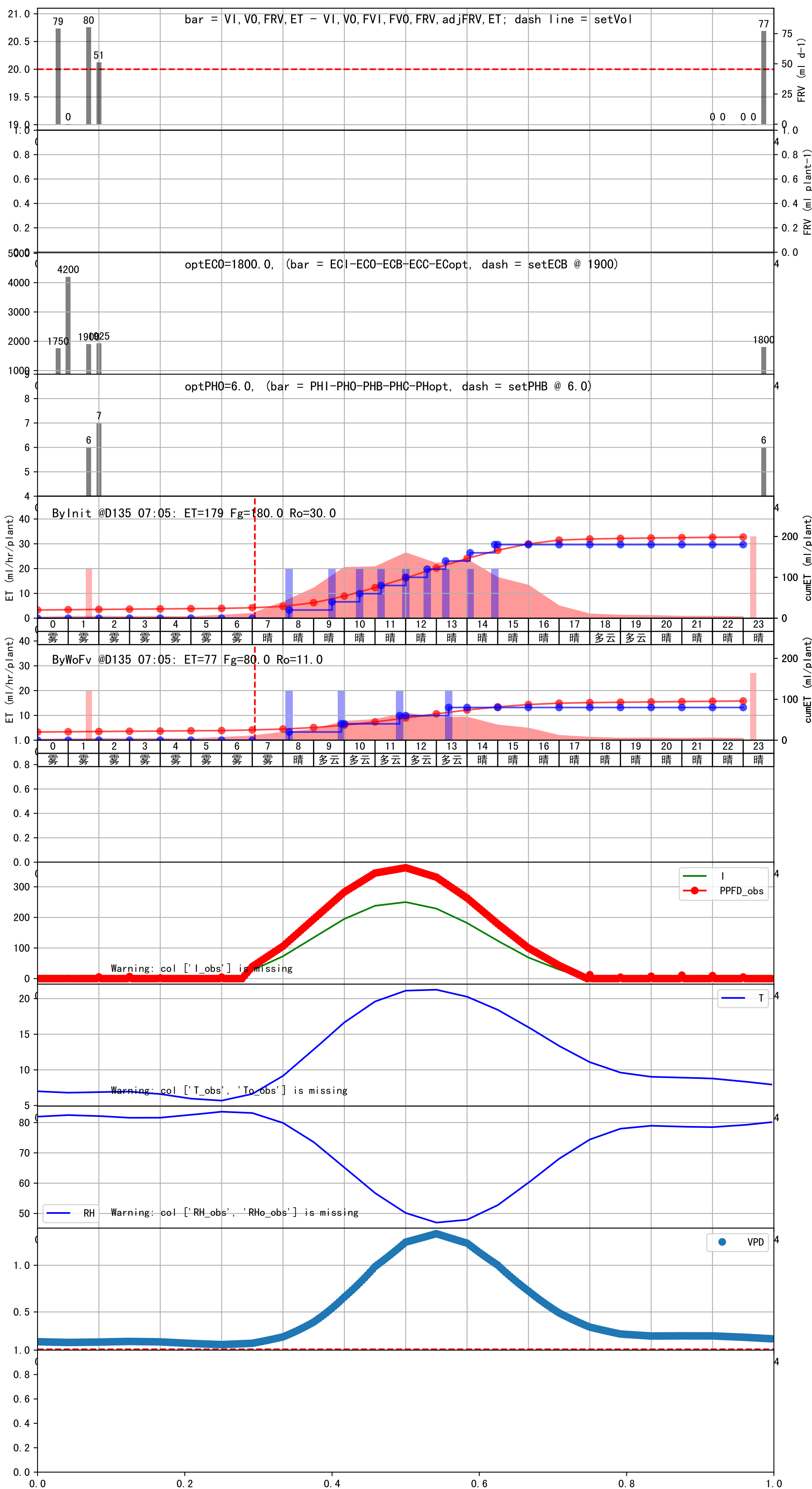




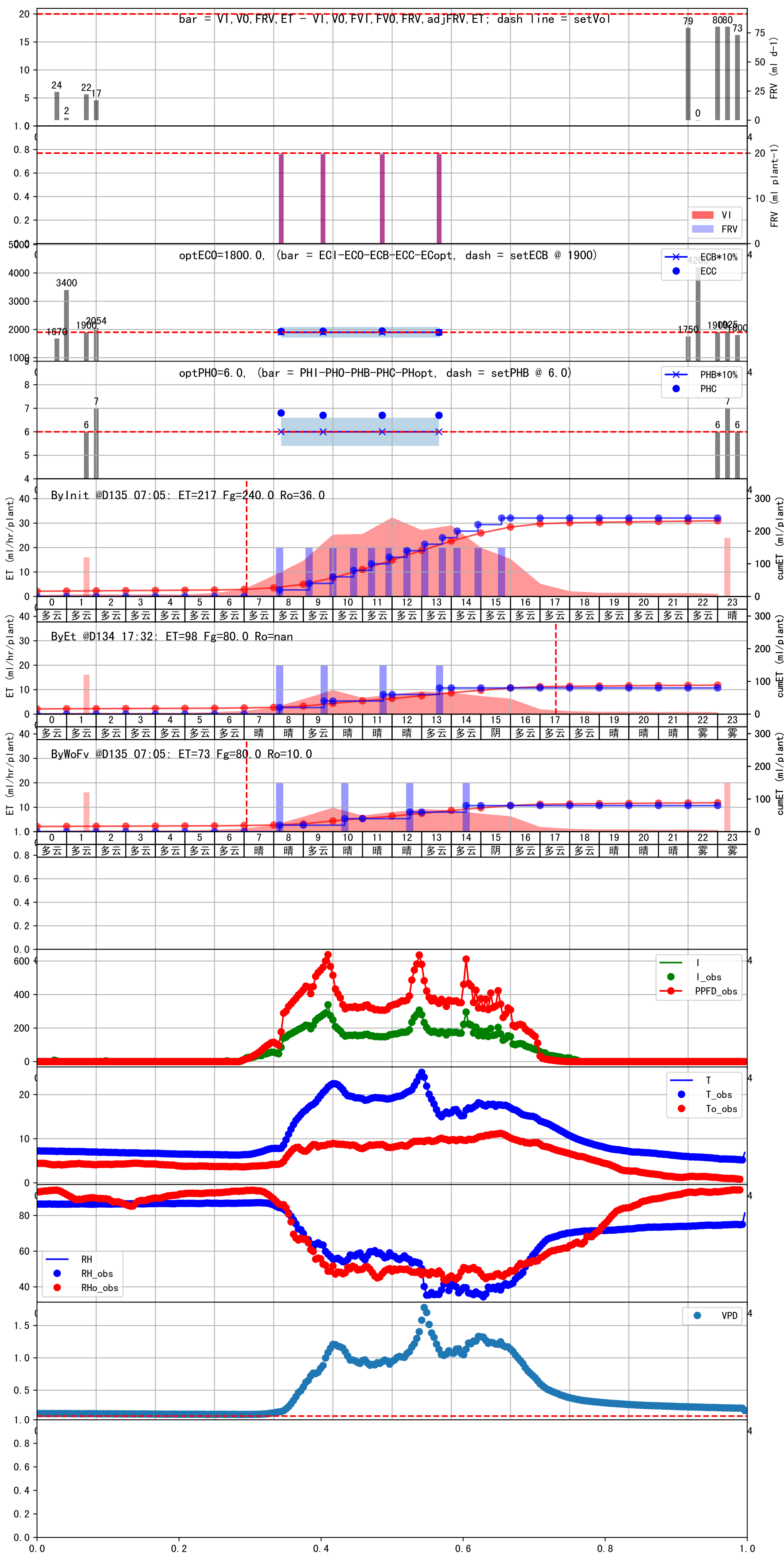


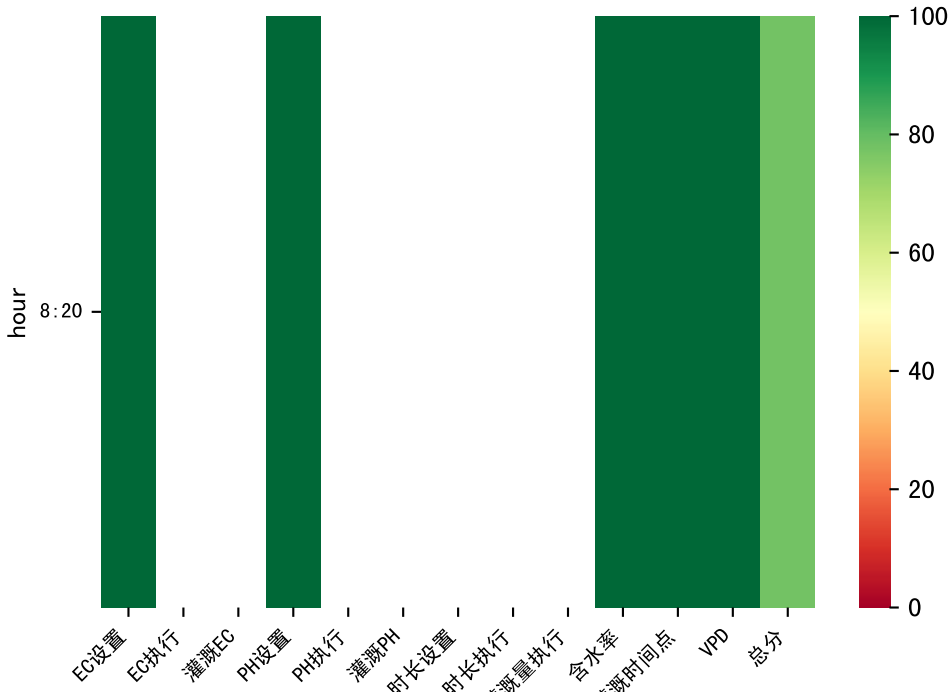


时间	灌溉时长(秒)	灌溉量(毫升/株)	灌溉总量(方/次)	天气	注释
08:15	35	20.0	0.081	晴	预期@08:15 自主 (未用传感器)
09:55	35	20.0	0.081	多云	预期@09:55 自主 (未用传感器)
11:50	35	20.0	0.081	多云	预期@11:50 自主 (未用传感器)
13:25	35	20.0	0.081	多云	预期@13:25 自主 (未用传感器)
总计	140.0 (4次)	80.0			建议进液EC: 1900, PH: 6.0



时间	灌溉时长(秒)	灌溉量(毫升/株)	灌溉总量(方/次)	天气	注释
08:15	35	20.0	0.081	晴	假设@08:15 自动 (未用传感器)
10:25	35	20.0	0.081	晴	假设@10:25 自动 (未用传感器)
12:35	35	20.0	0.081	晴	假设@12:35 自动 (未用传感器)
14:30	35	20.0	0.081	多云	假设@14:30 自动 (未用传感器)
总计	140.0 (4次)	80.0			建议进液EC: 1900, PH: 6.0

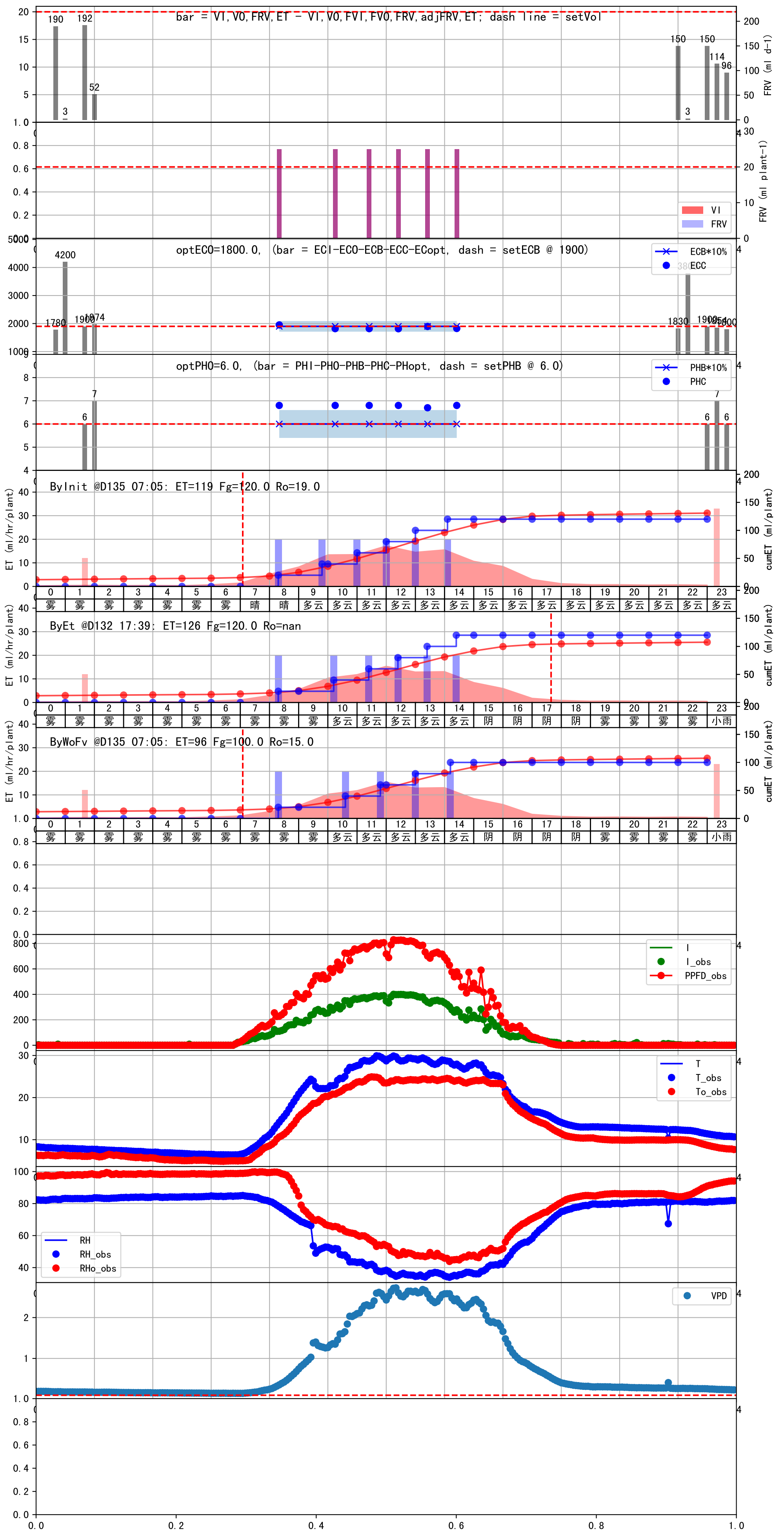




时间	灌溉时长(秒)	灌溉量(毫升/株)	灌溉总量(方/次)	天气	注释
08:20	39	20.0	0.081	阴	假设@08:20 自动 (未用传感器)
总计	39.0 (1次)	20.0			建议进液EC: 1900, PH: 6.0

施肥机灌溉量与预期值不符 (22.0 : 18.0), 可能水表需要校准
上次灌溉时长未按模型建议 (39 vs 43.0))
默认实际灌溉18.0 ml.

时间	灌溉时长(秒)	灌溉量(毫升/株)	灌溉总量(方/次)	天气	注释
08:20	43	20.0	0.081	雾	假设@08:20 自动 (未用传感器)
10:35	43	20.0	0.081	多云	假设@10:35 自动 (未用传感器)
11:50	43	20.0	0.081	多云	假设@11:50 自动 (未用传感器)
13:00	43	20.0	0.081	多云	假设@13:00 自动 (未用传感器)
14:15	43	20.0	0.081	多云	假设@14:15 自动 (未用传感器)
总计	215.0 (5次)	100.0			建议进液EC: 1900, PH: 6.0



时间	灌溉时长(秒)	灌溉量(毫升/株)	灌溉总量(方/次)	天气	注释
08:20	57	20.0	0.081	雾	假设@08:20 自动 (未用传感器)
10:00	57	20.0	0.081	雾	假设@10:00 自动 (未用传感器)
11:30	57	20.0	0.081	雾	假设@11:30 自动 (未用传感器)
12:40	57	20.0	0.081	多云	假设@12:40 自动 (未用传感器)
13:50	57	20.0	0.081	晴	假设@13:50 自动 (未用传感器)
总计	285.0 (5次)	100.0			建议进液EC: 1900, PH: 6.0

施肥机灌溉量与预期值不符 (32.0 : 26.0), 可能水表需要校准
 上次灌溉时长未按模型建议 (57 vs 44.0))
 默认实际灌溉26.0 ml.

