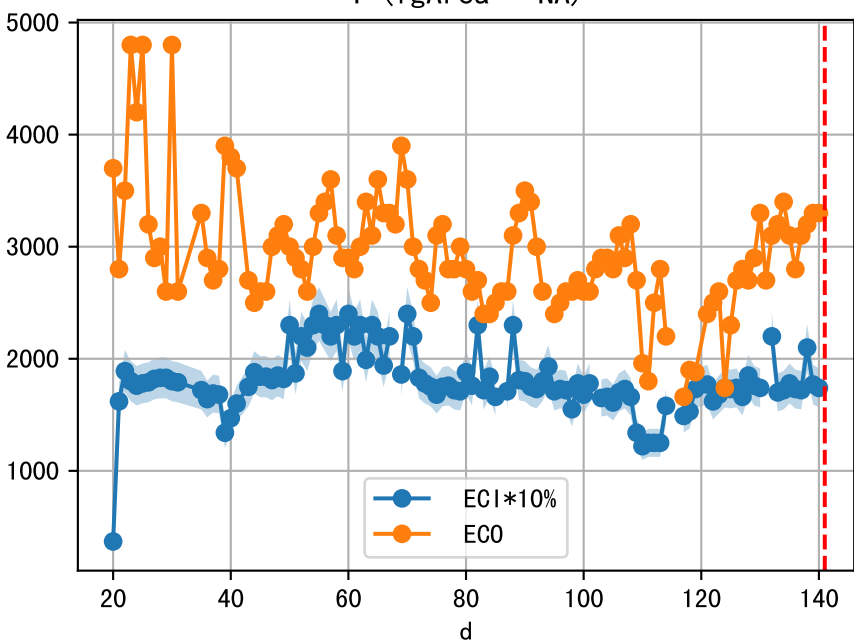
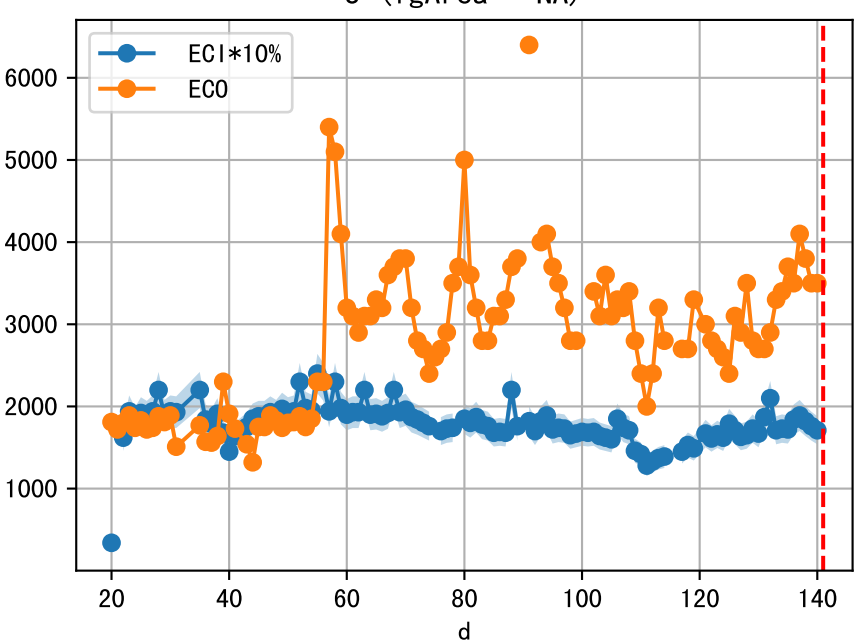
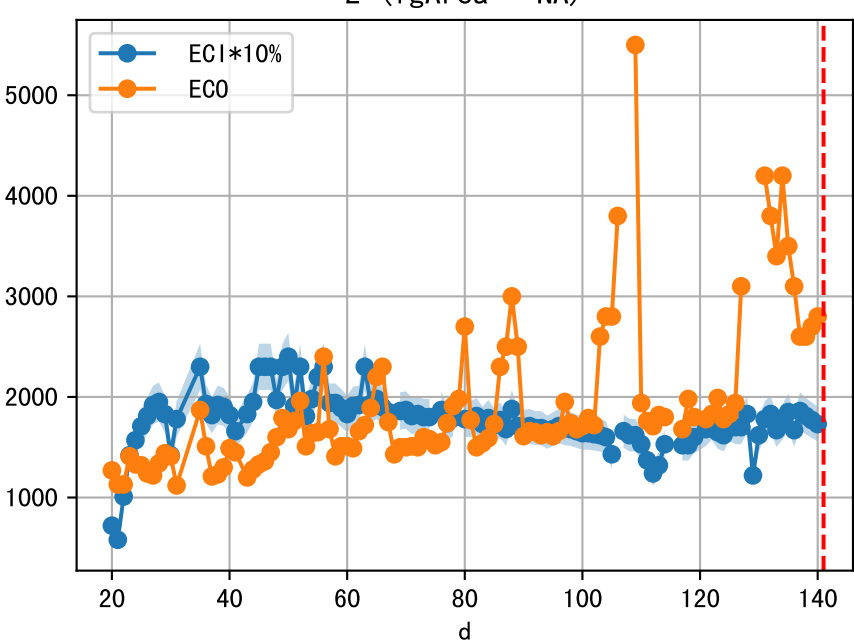
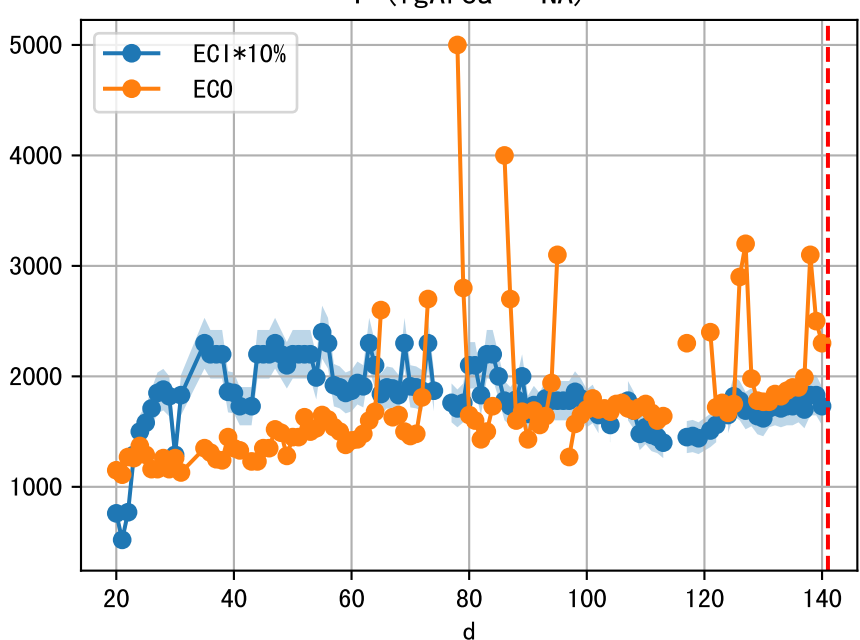
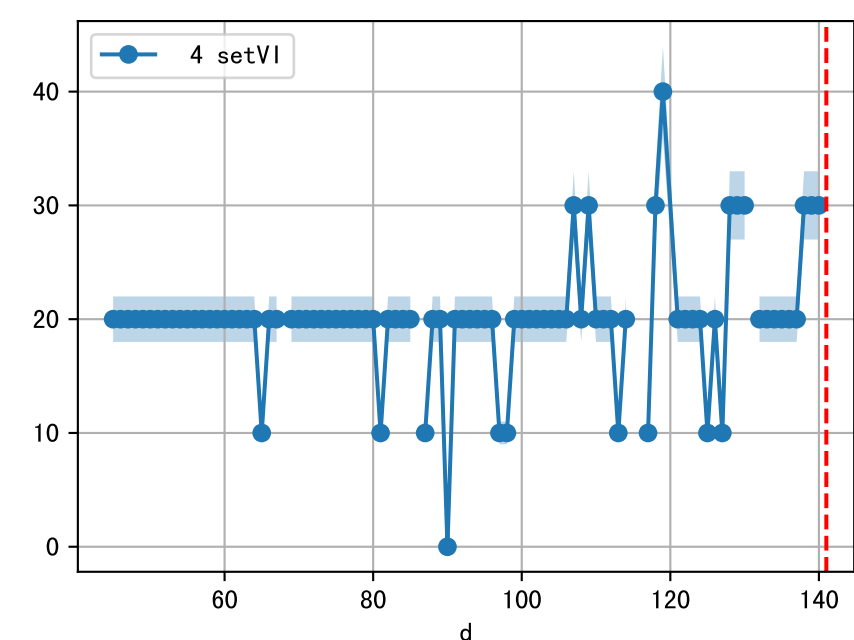
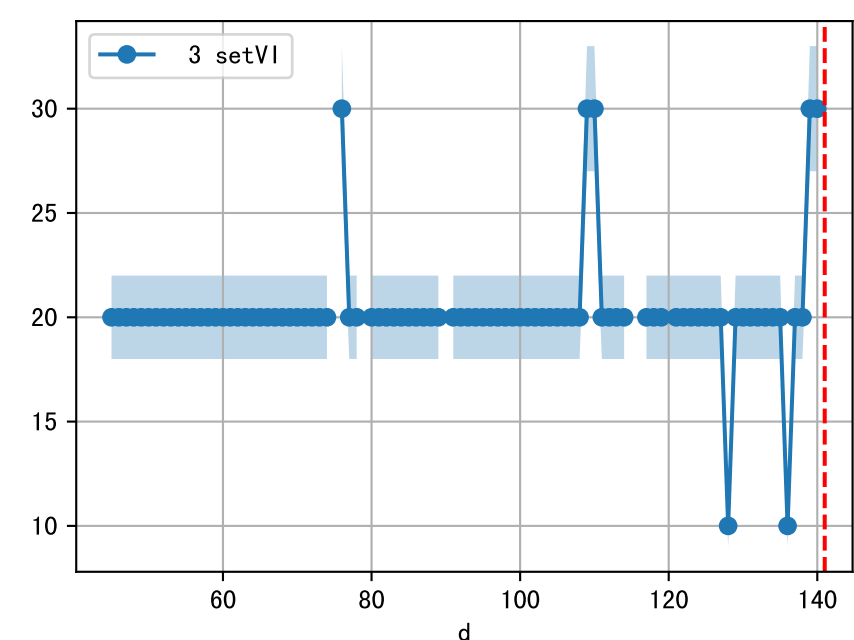
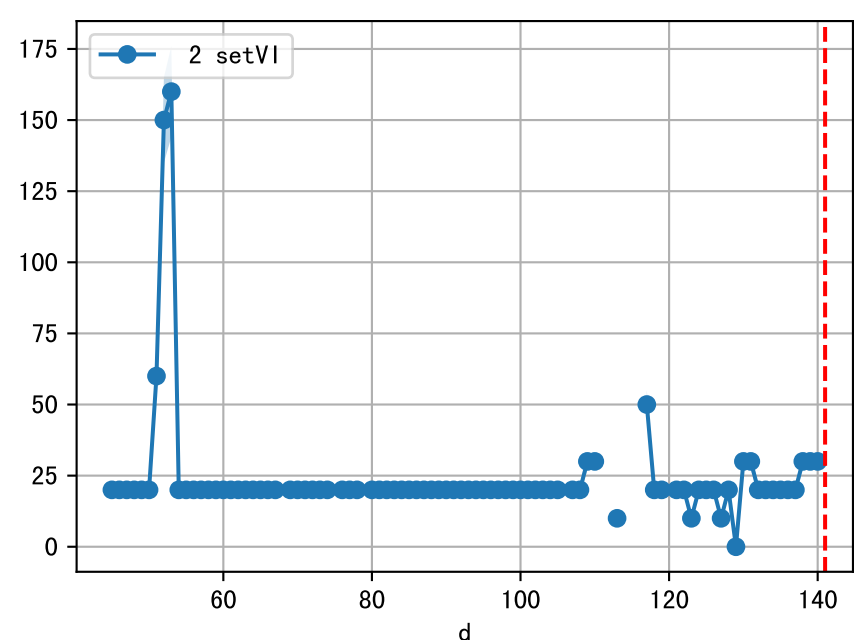
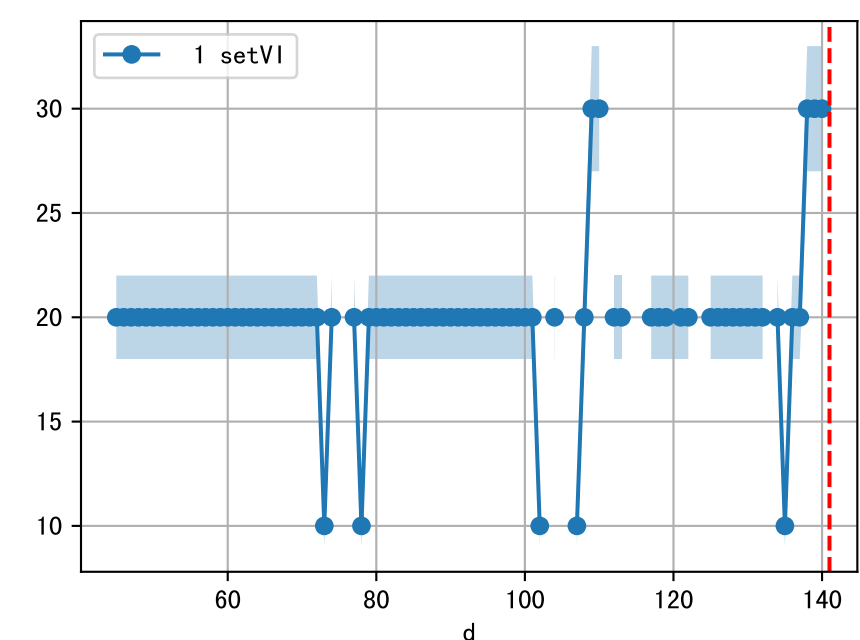
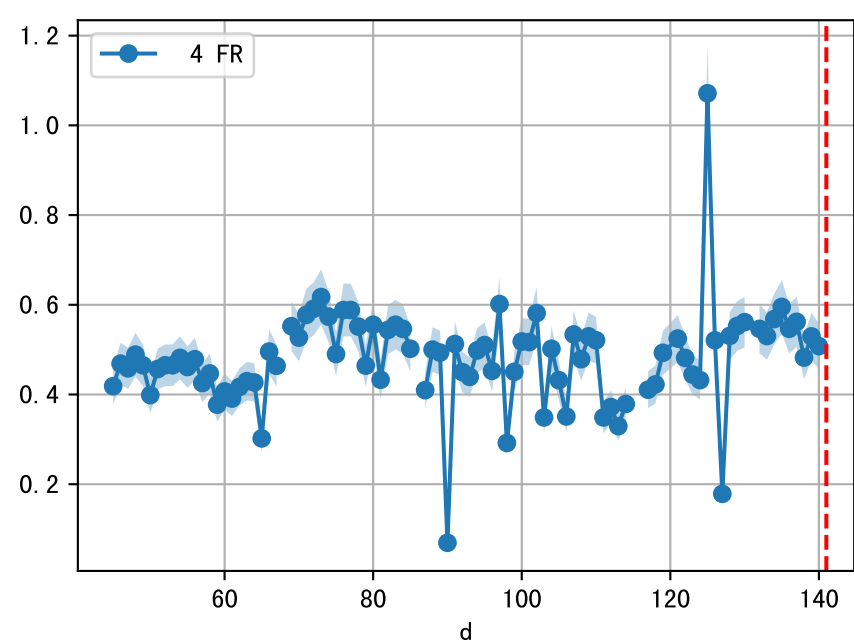
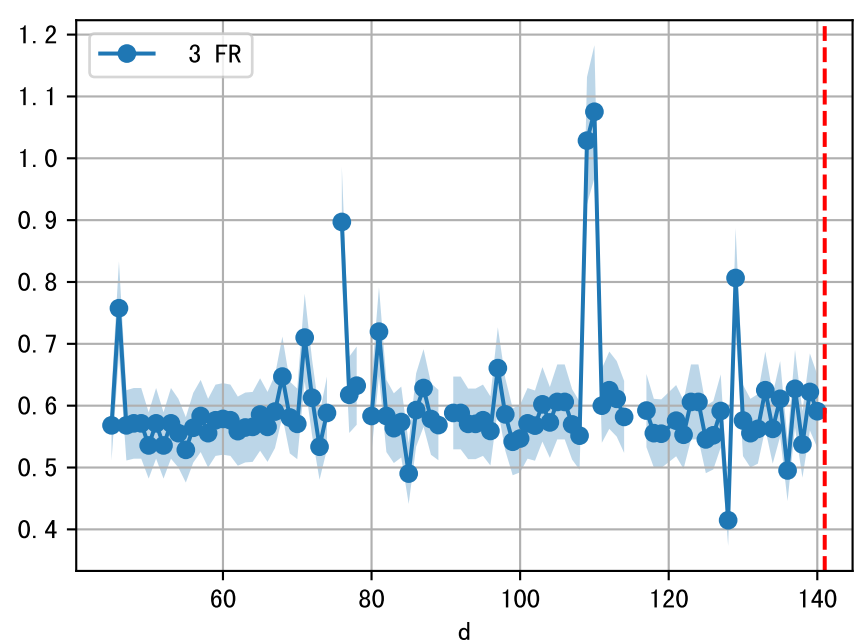
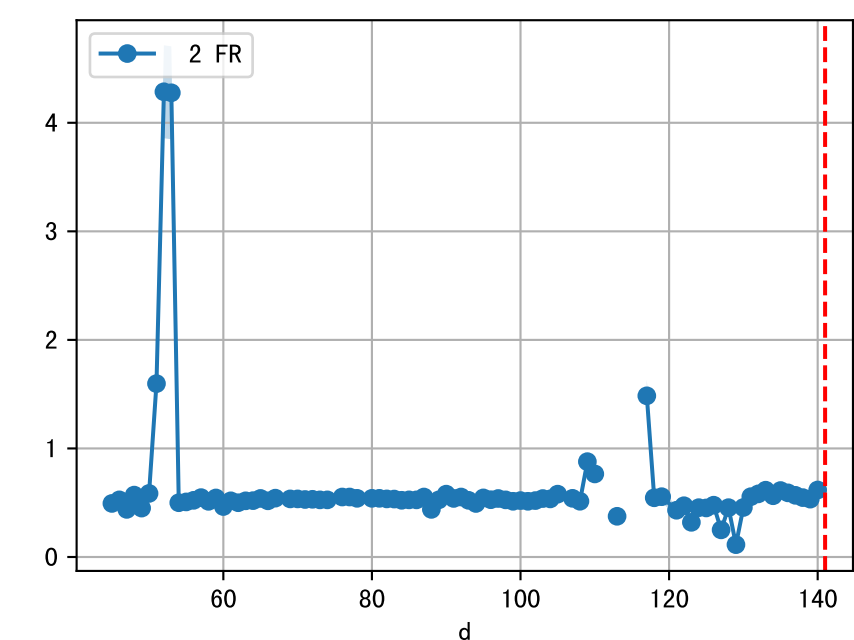
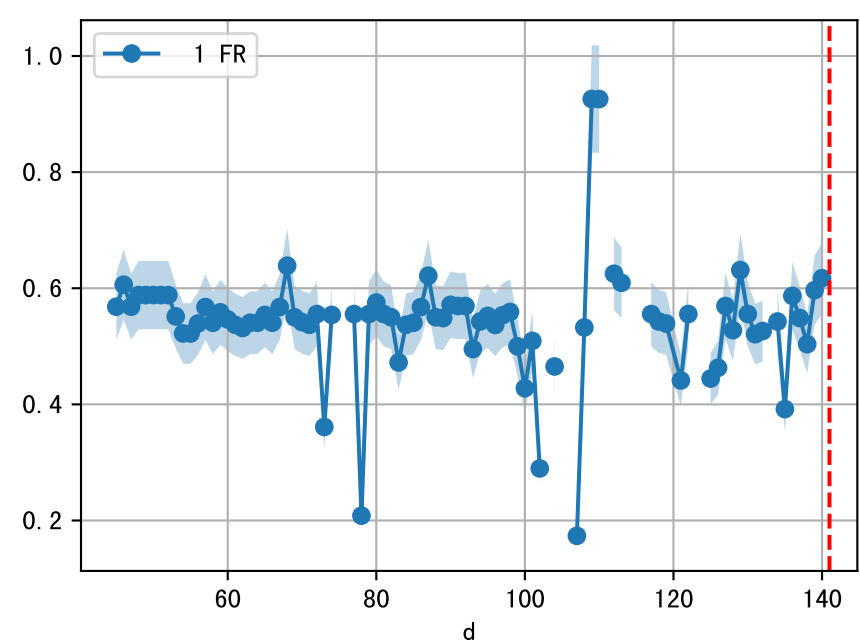
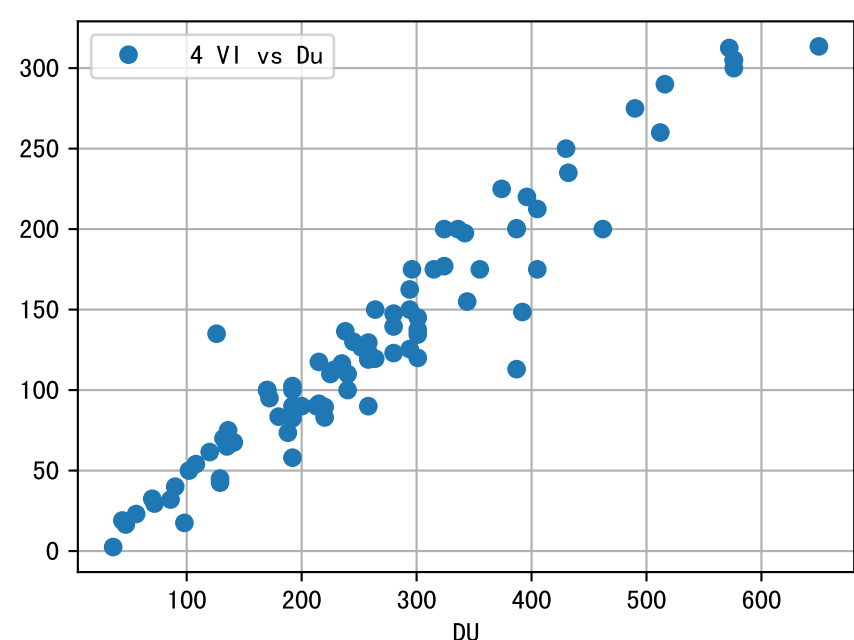
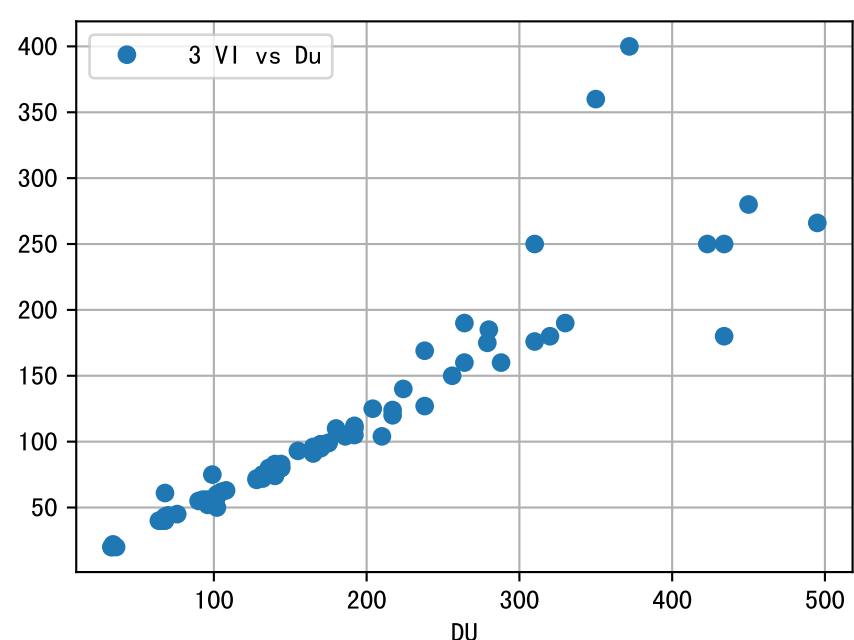
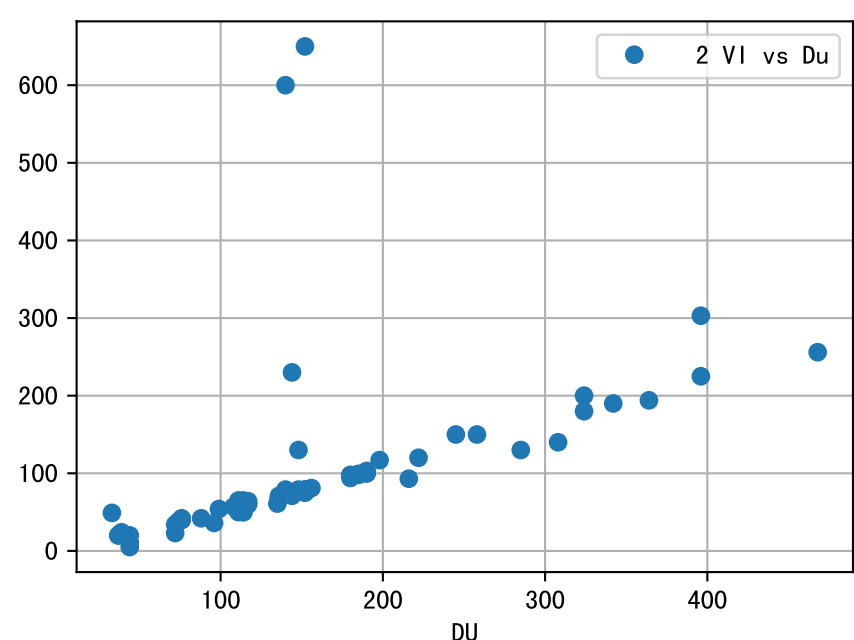
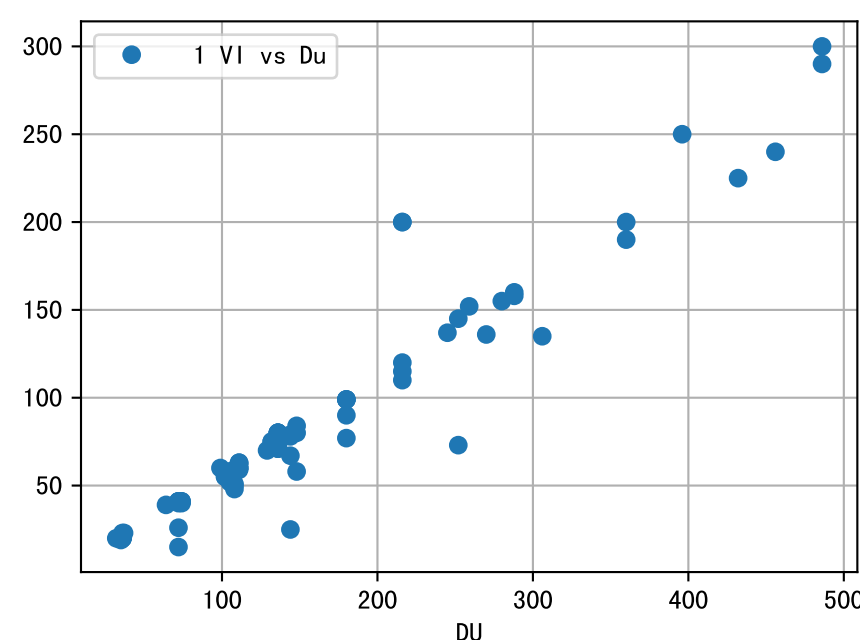
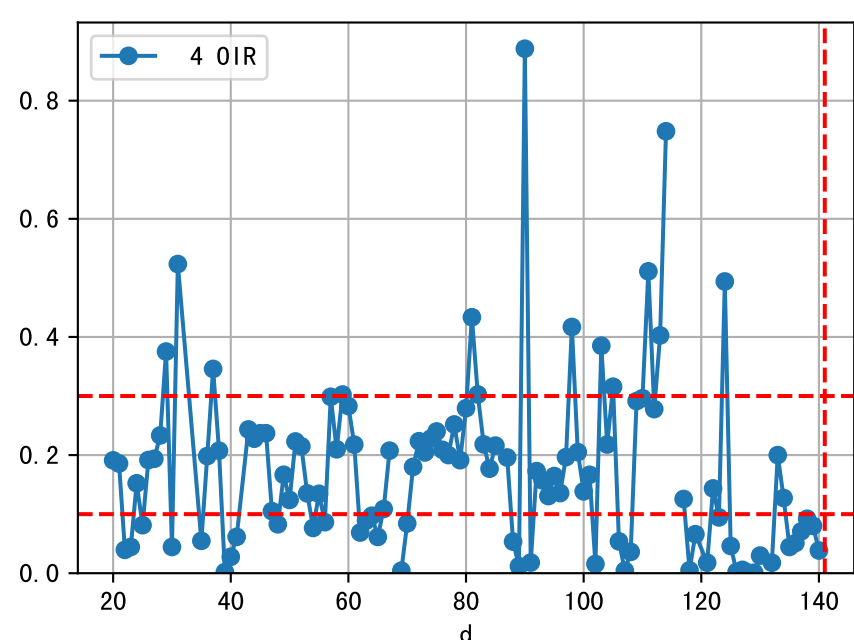
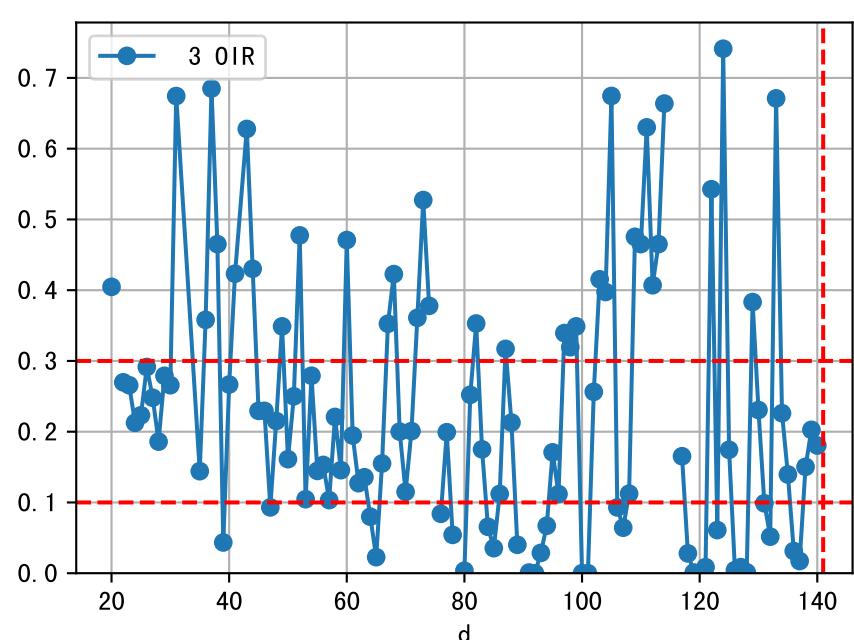
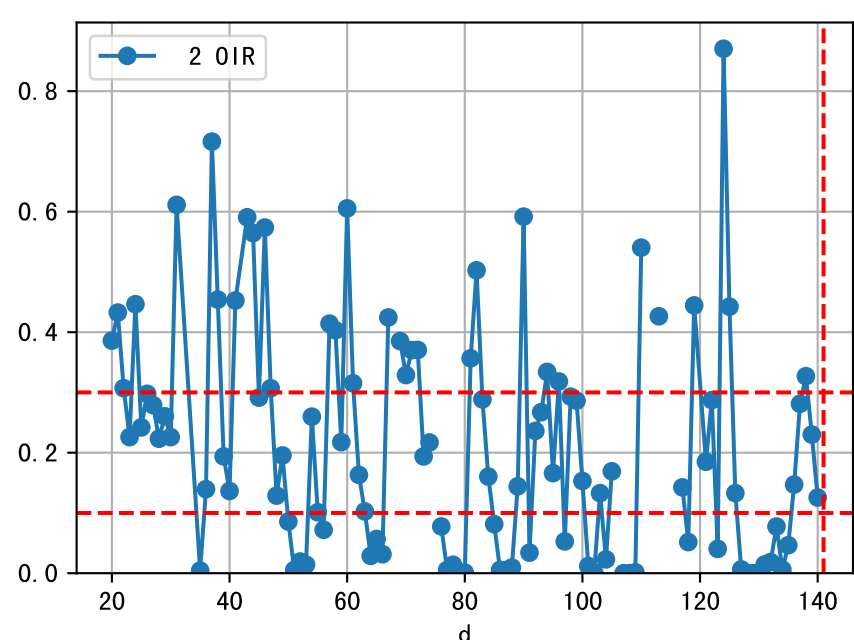
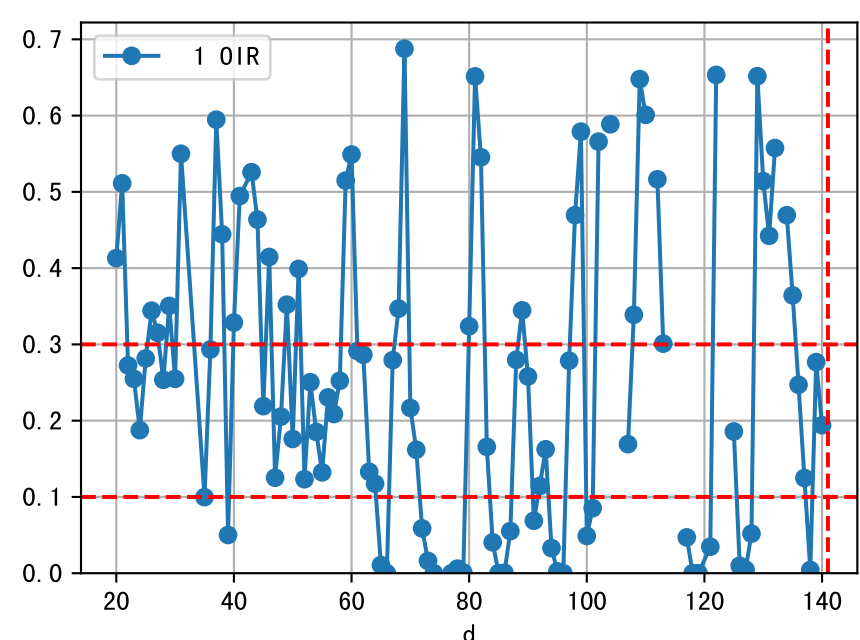
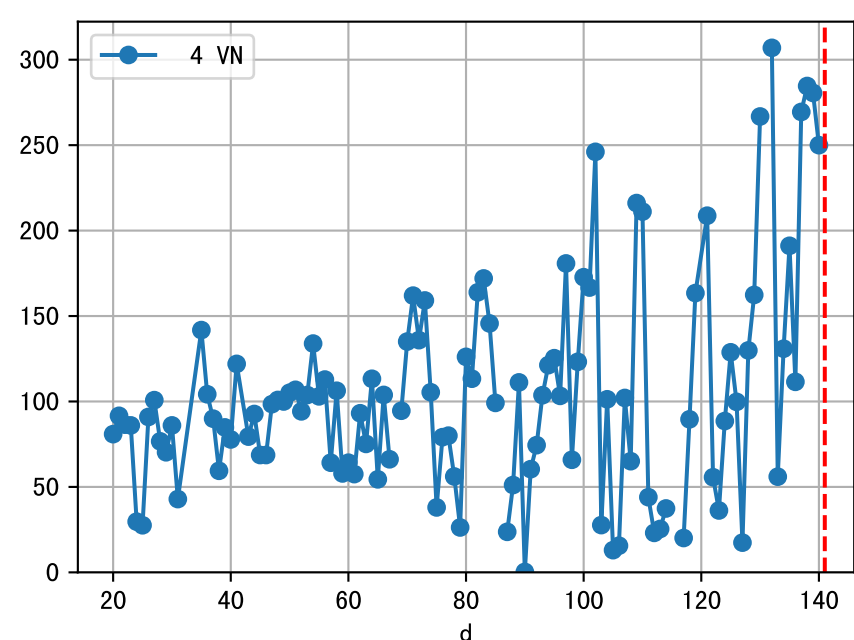
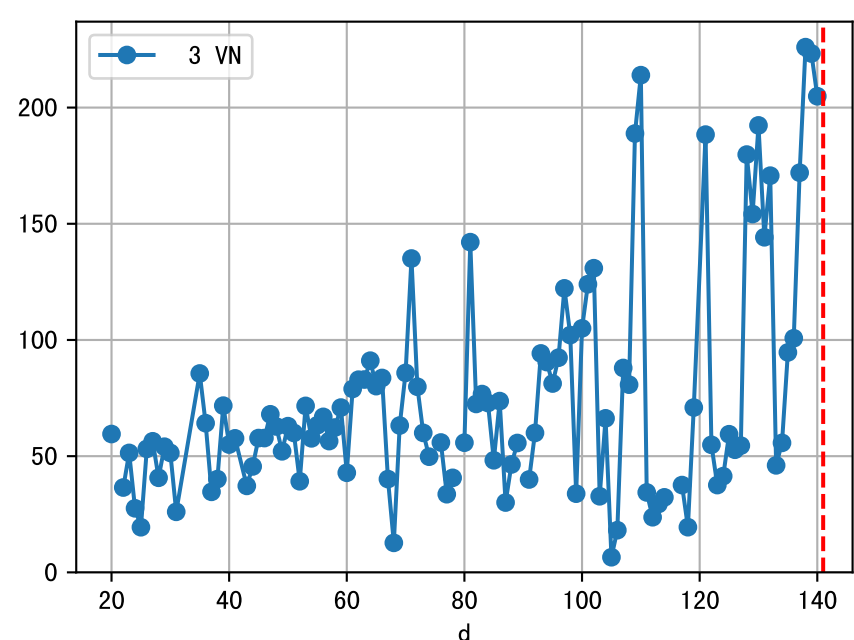
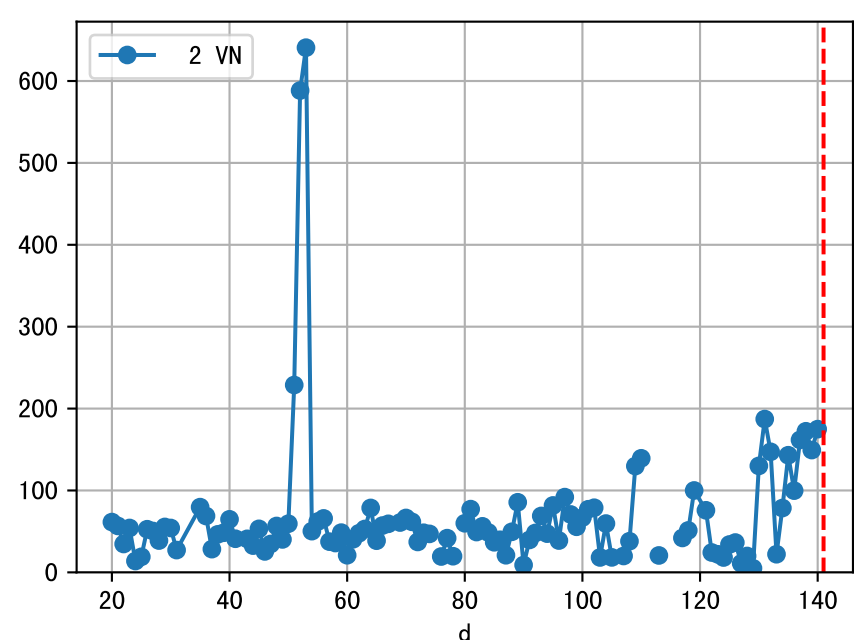
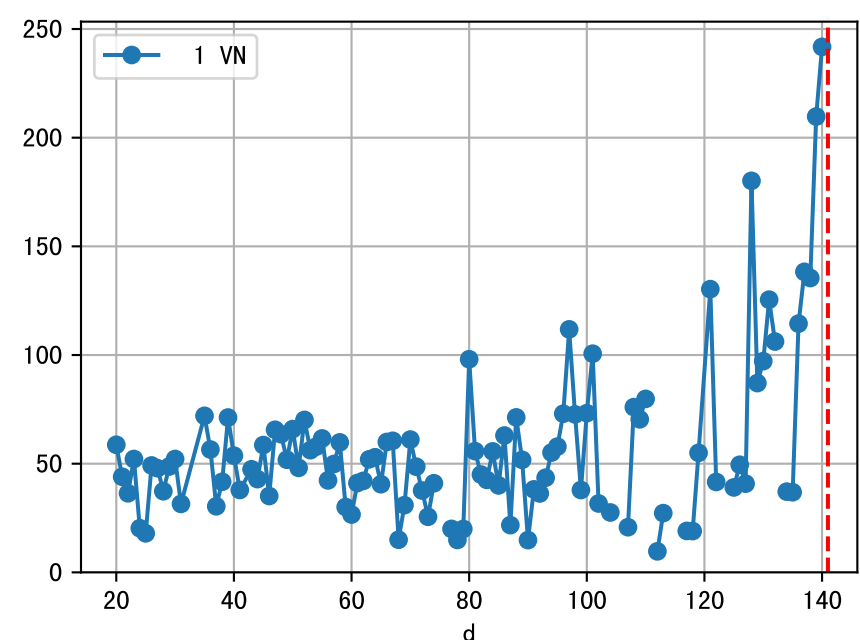
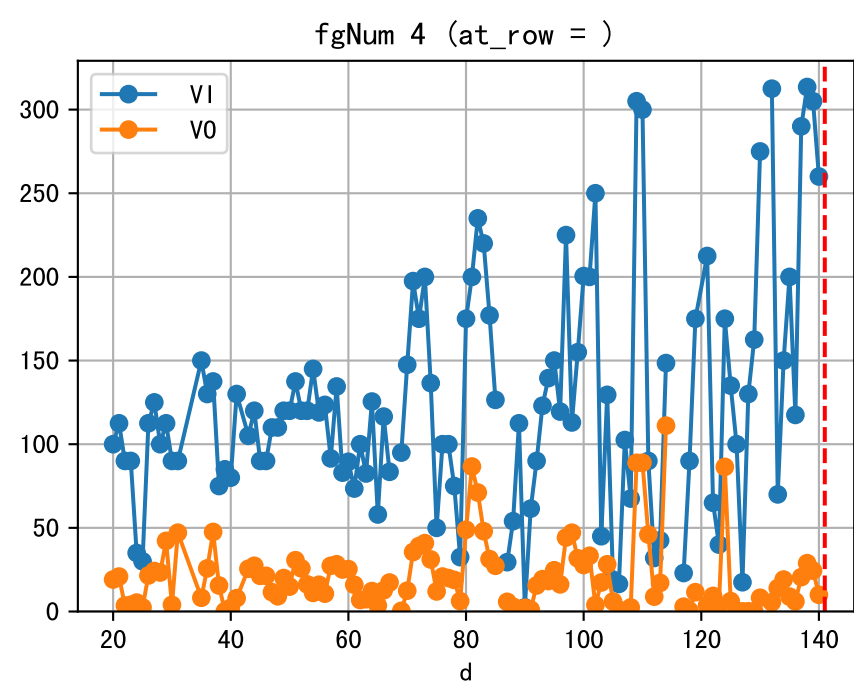
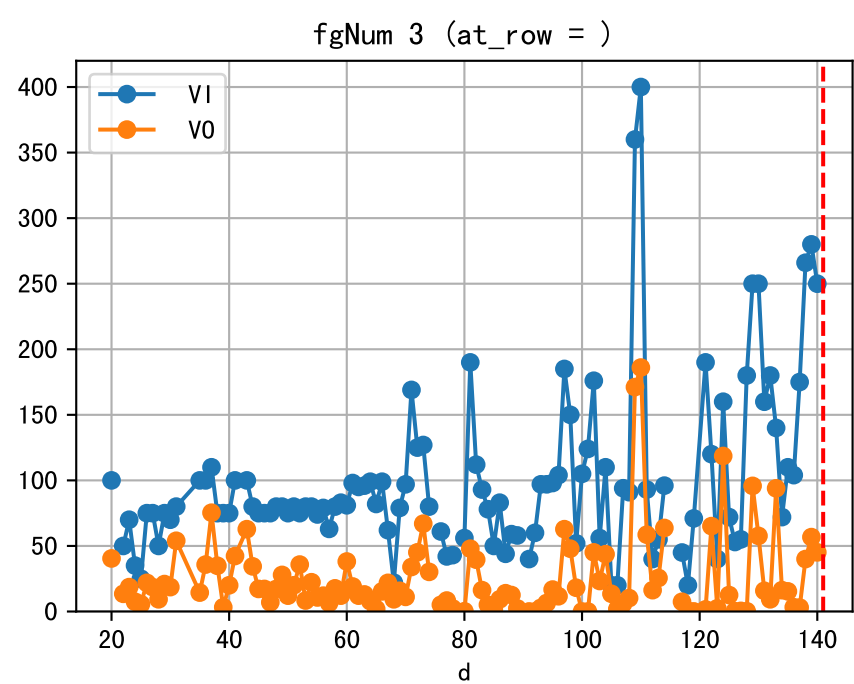
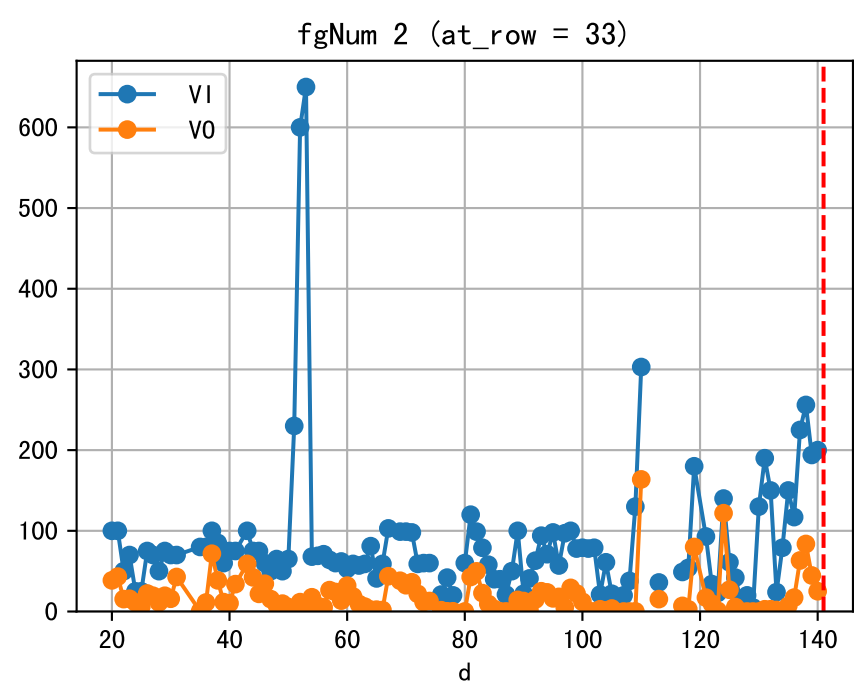
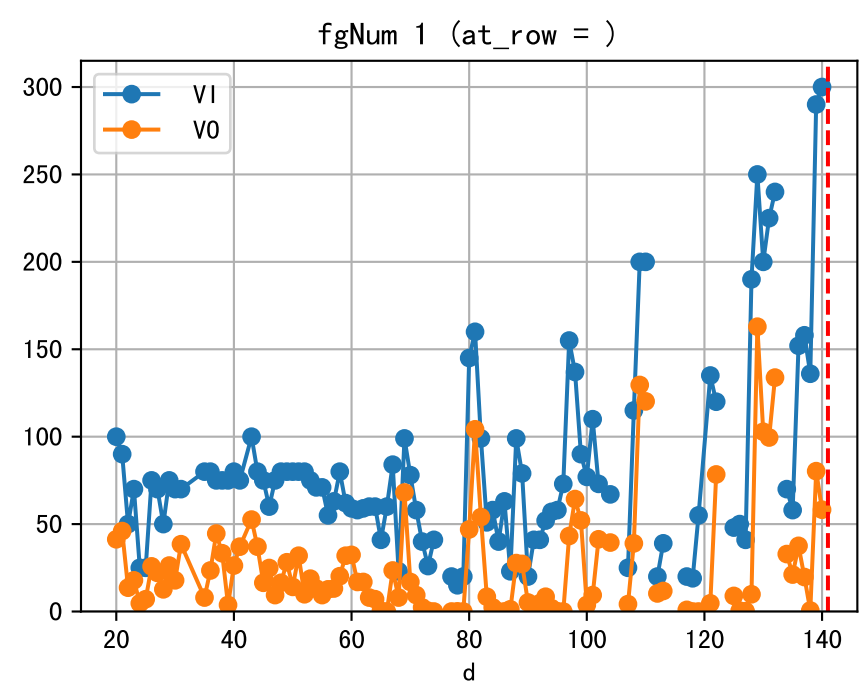
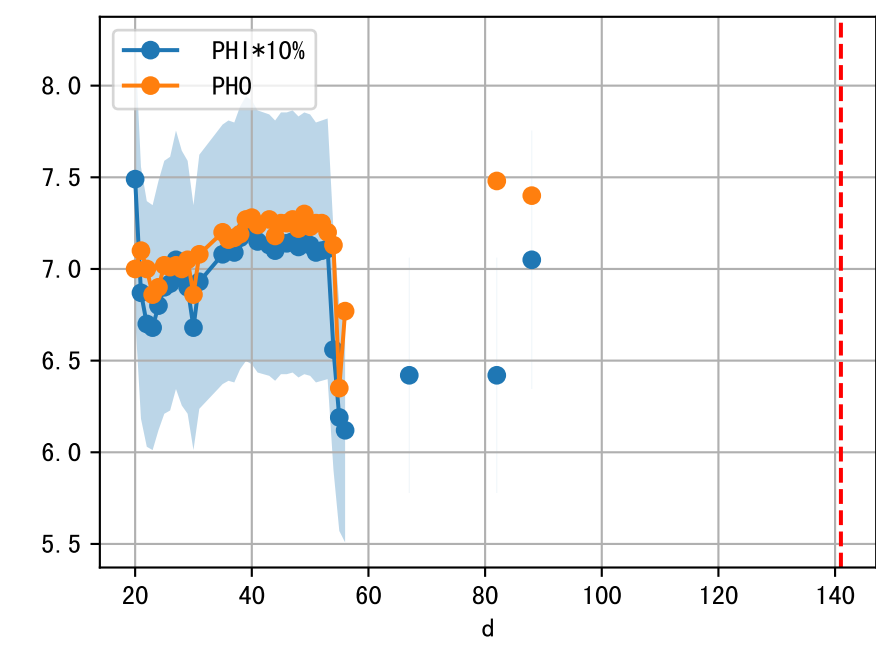
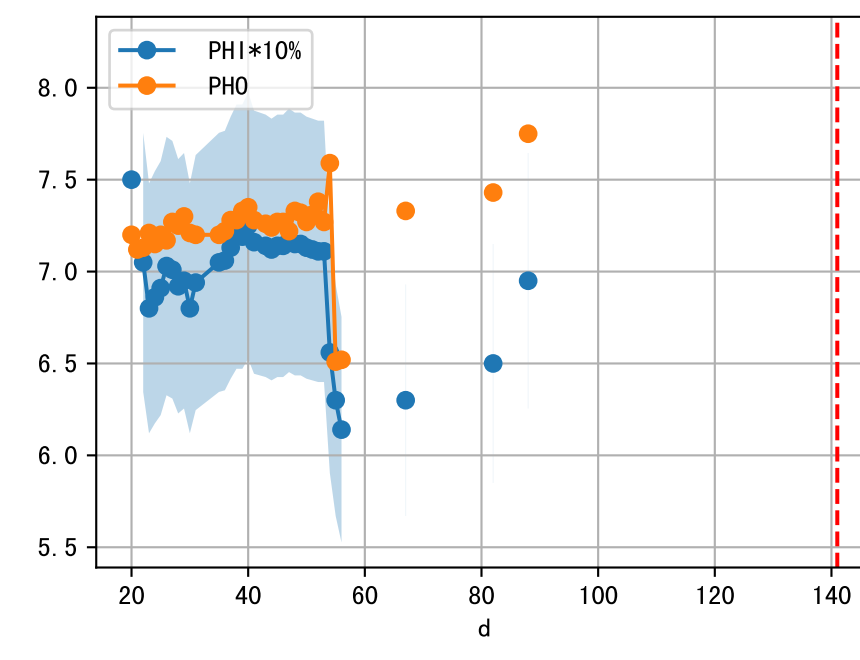
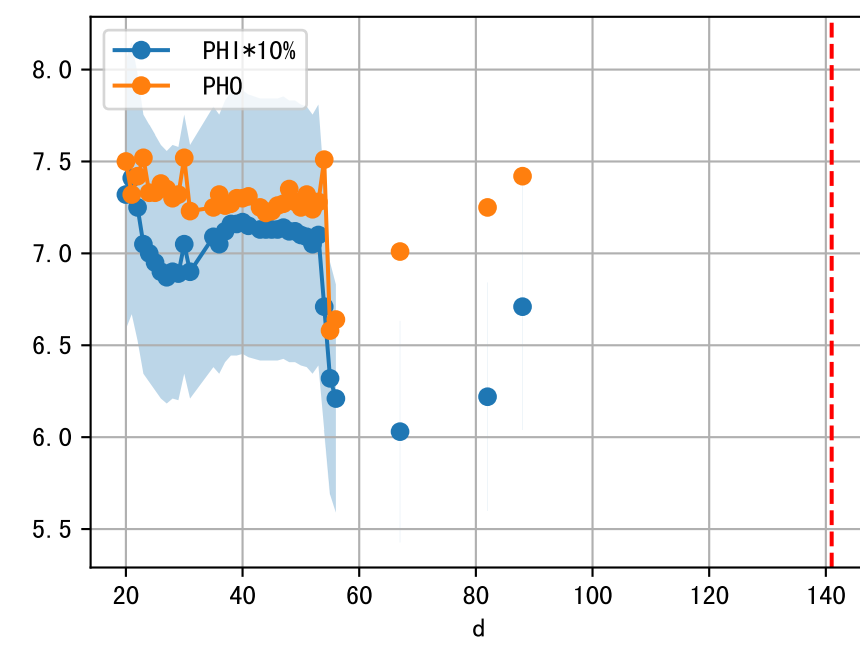
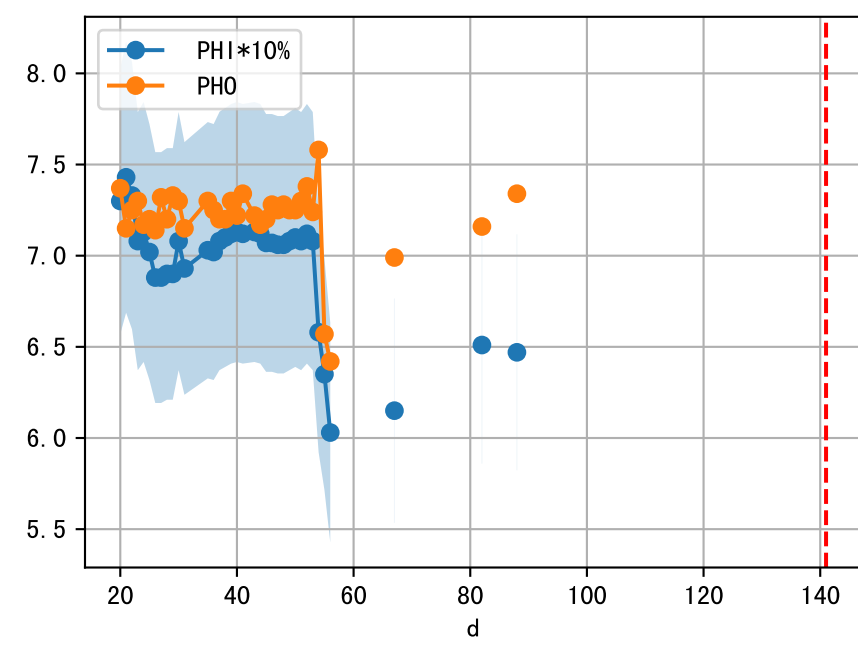
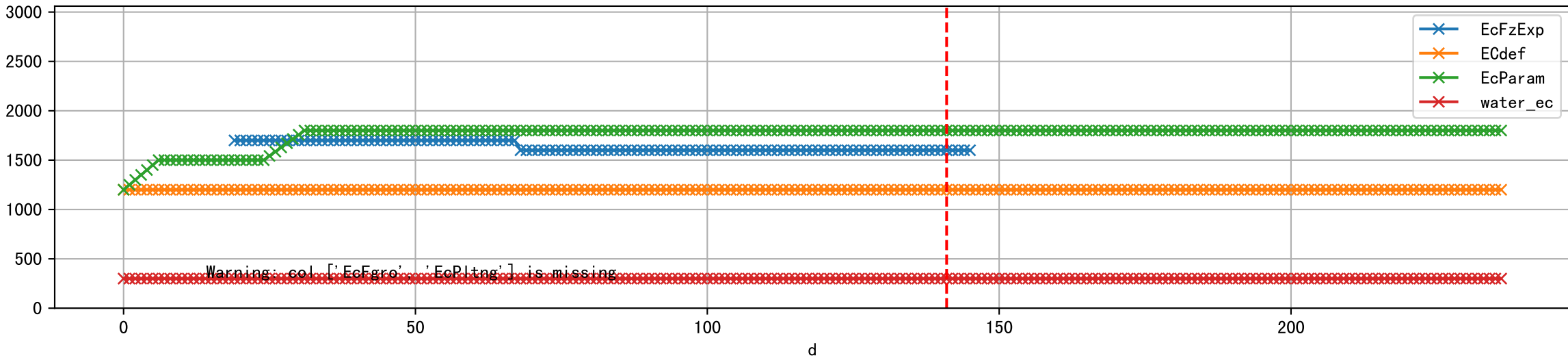


FgArea: [' 2']
NJ15 L1
2026-02-24 (Day 141)

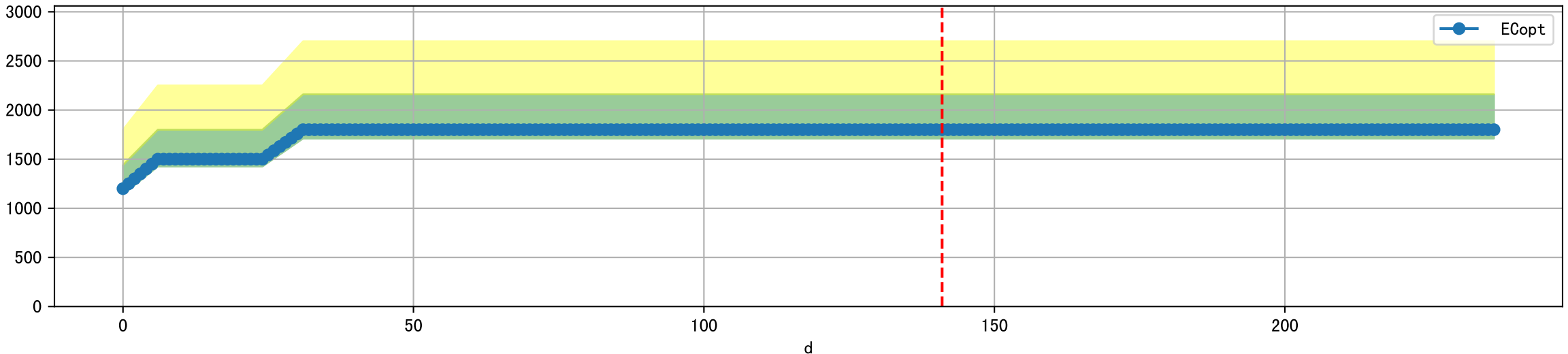




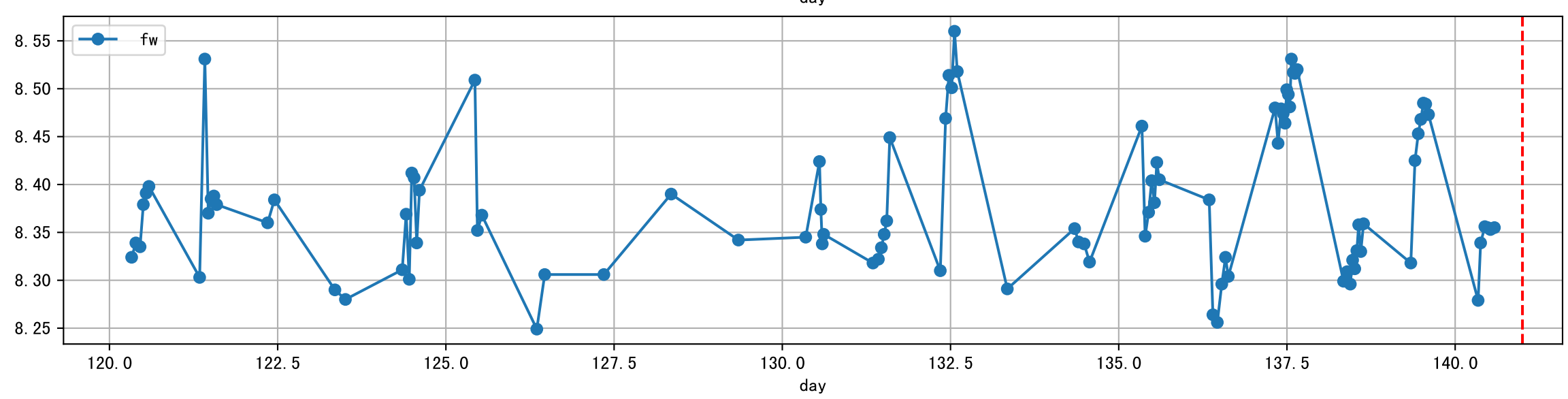
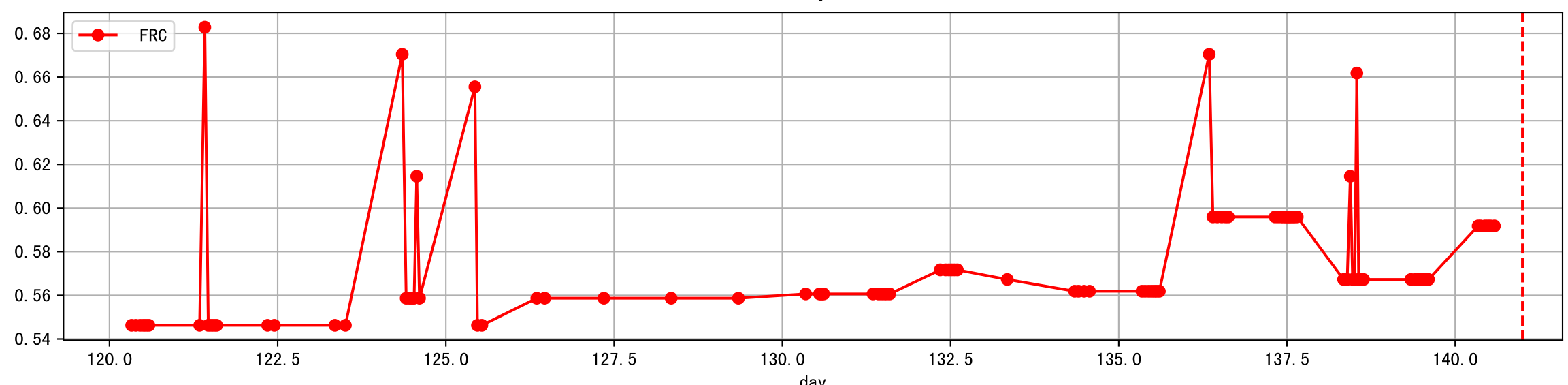
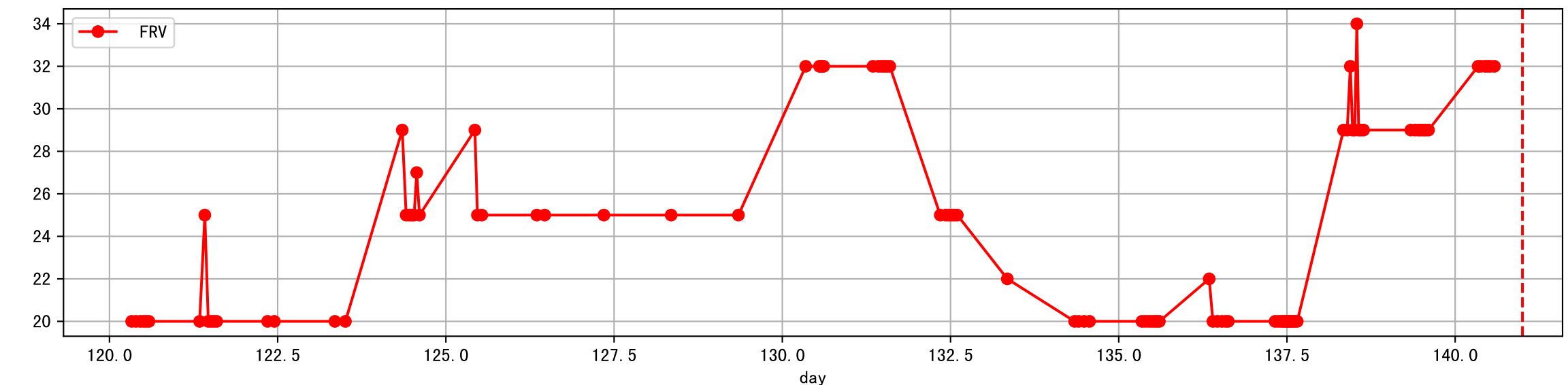
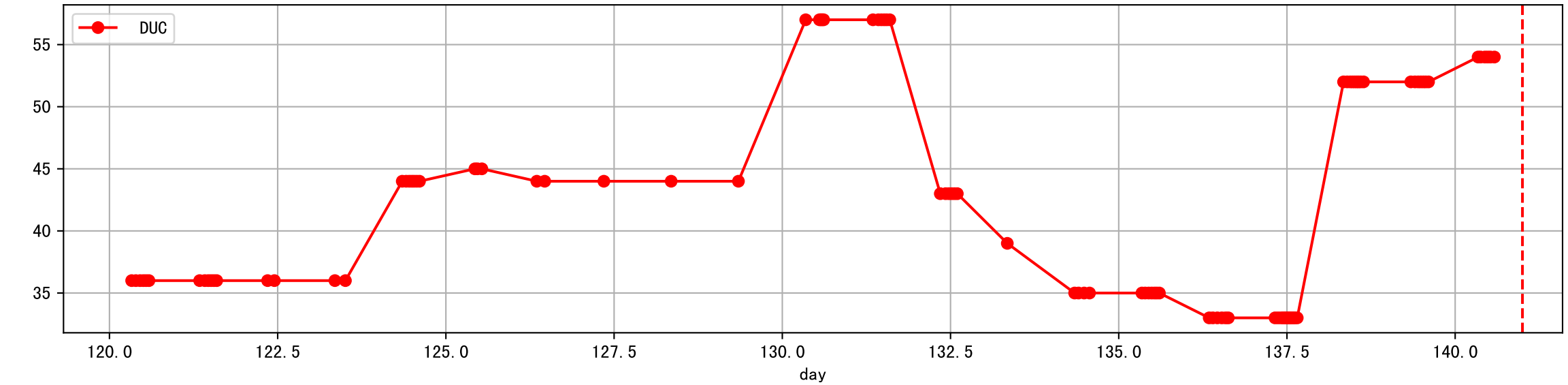
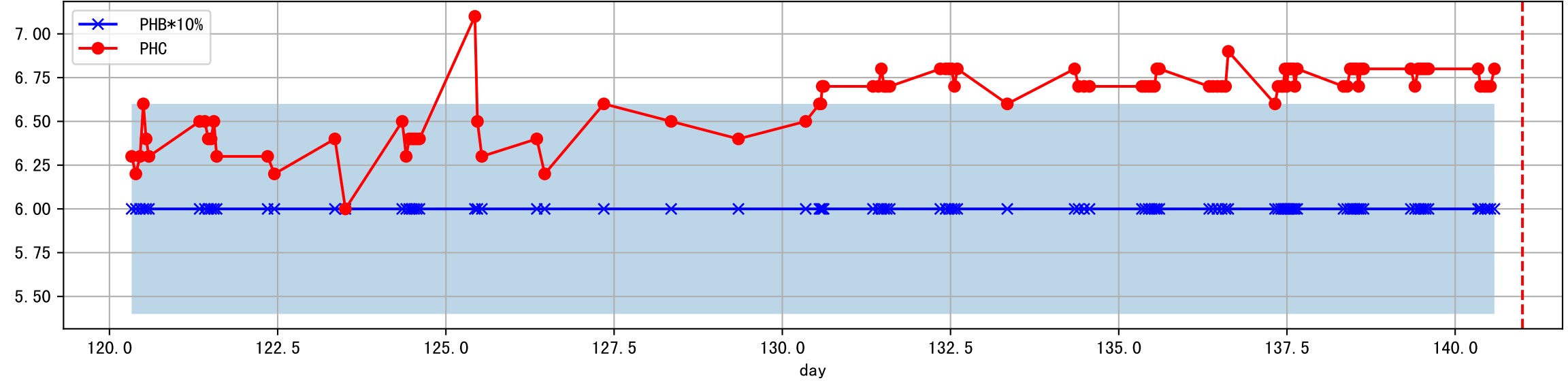
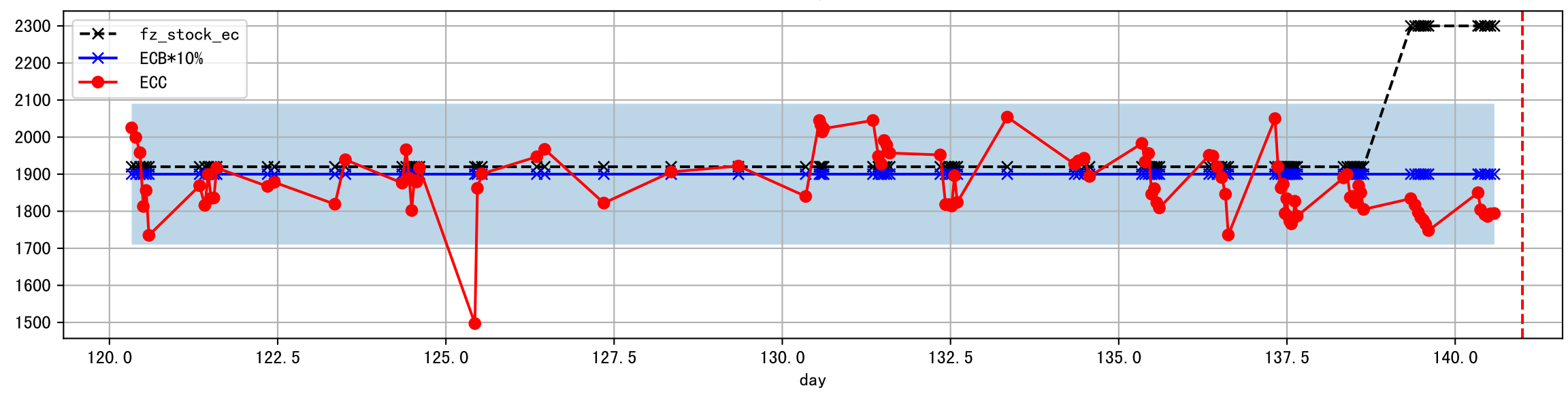
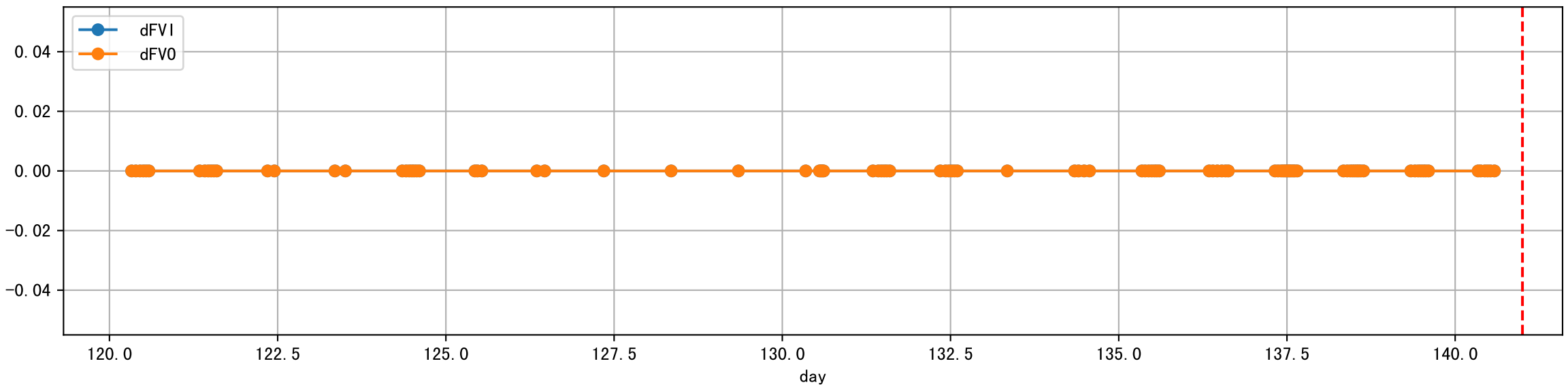
Plot [['EcFgro', 'EcFzExp', 'EcPltng', 'ECdef', 'EcParam', 'water_ec']]



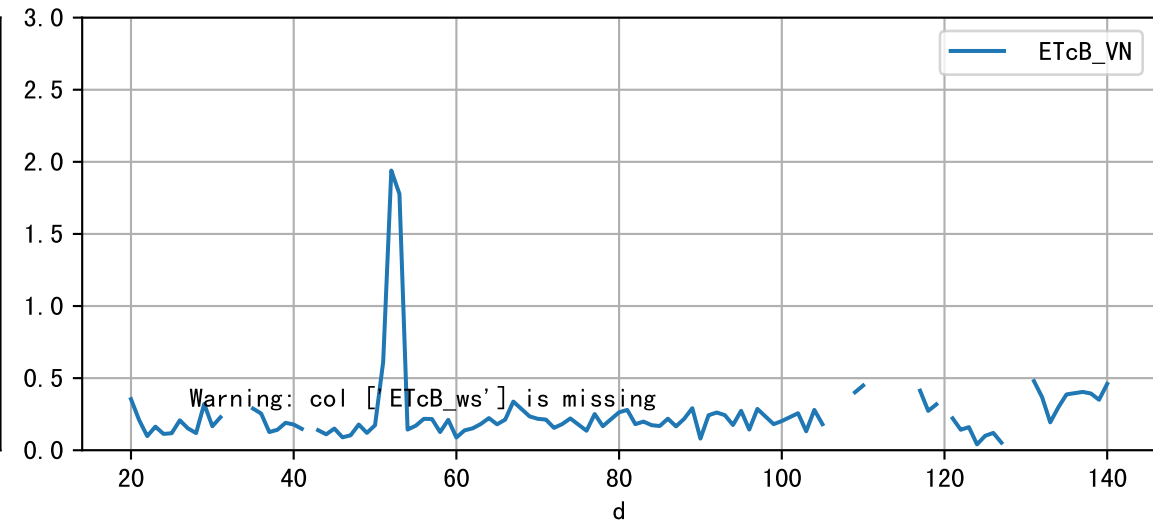
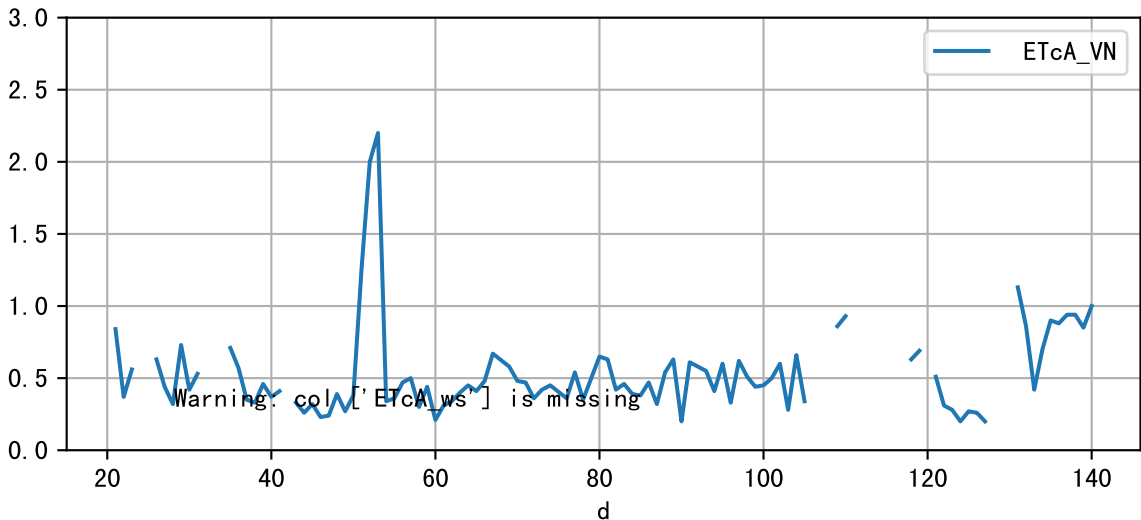
Plot [' ECopt']



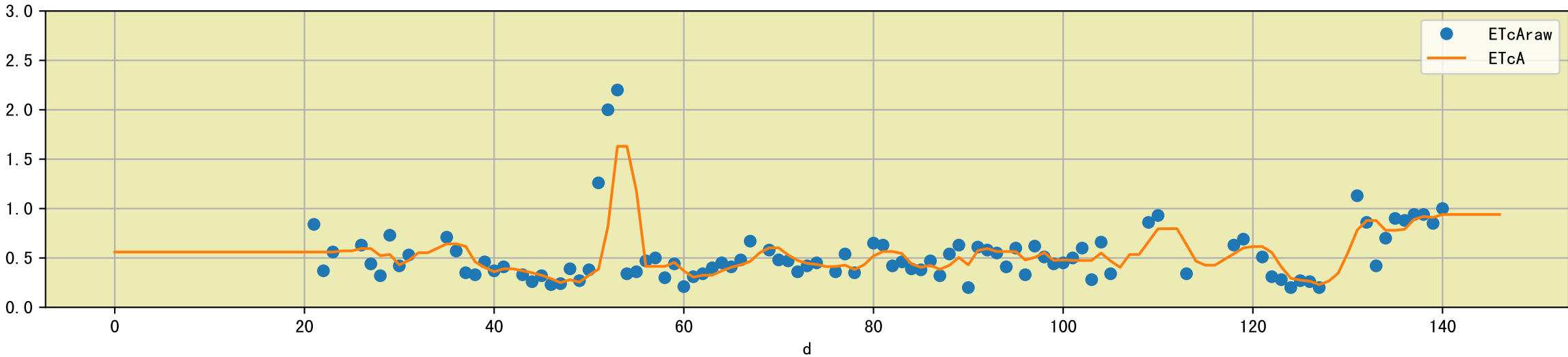
Plot Sensor and FgRec Data



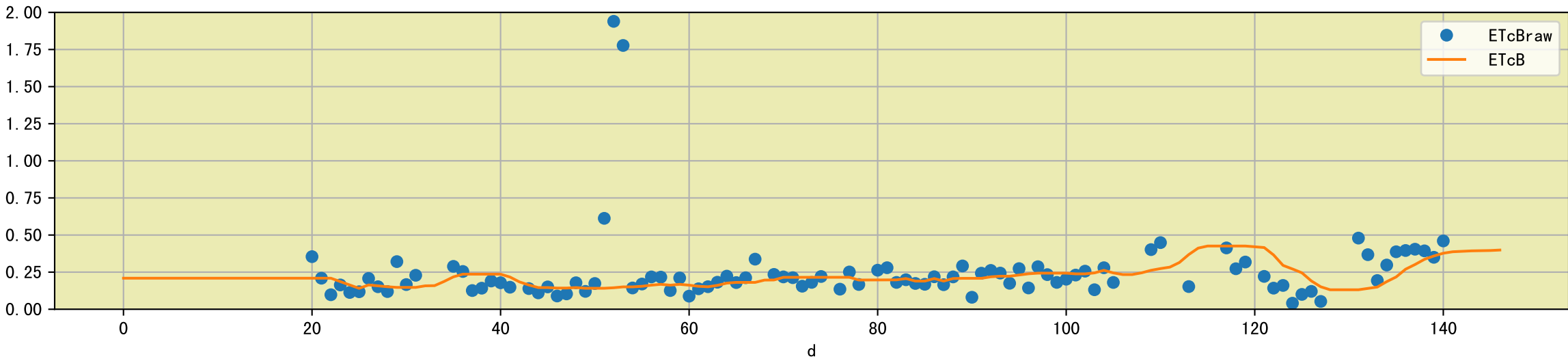
Plot [['ETcA_VN', 'ETcA_ws'], ['ETcB_VN', 'ETcB_ws']]

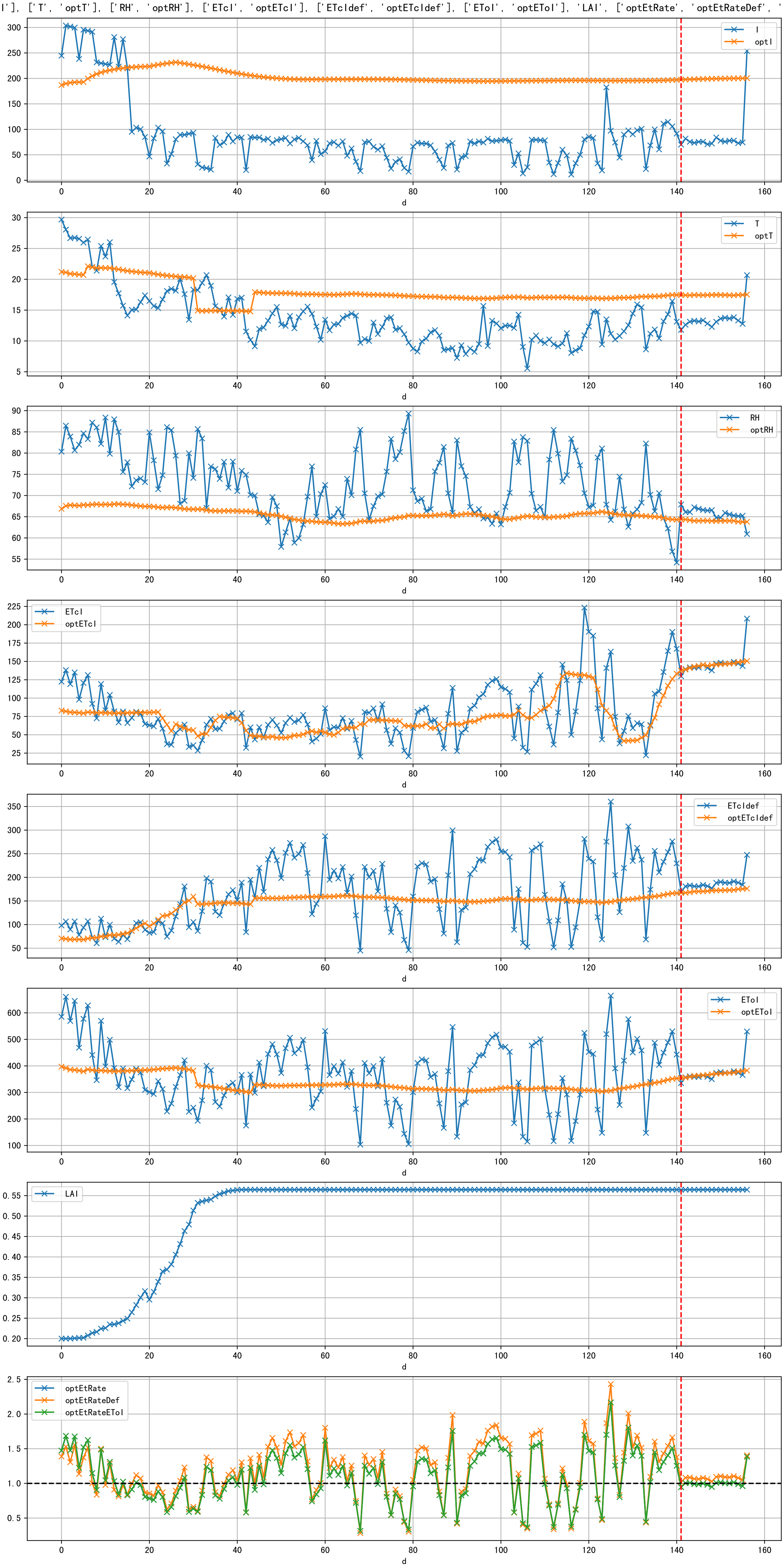


Plot [['ETcAraw:o', 'ETcA']]

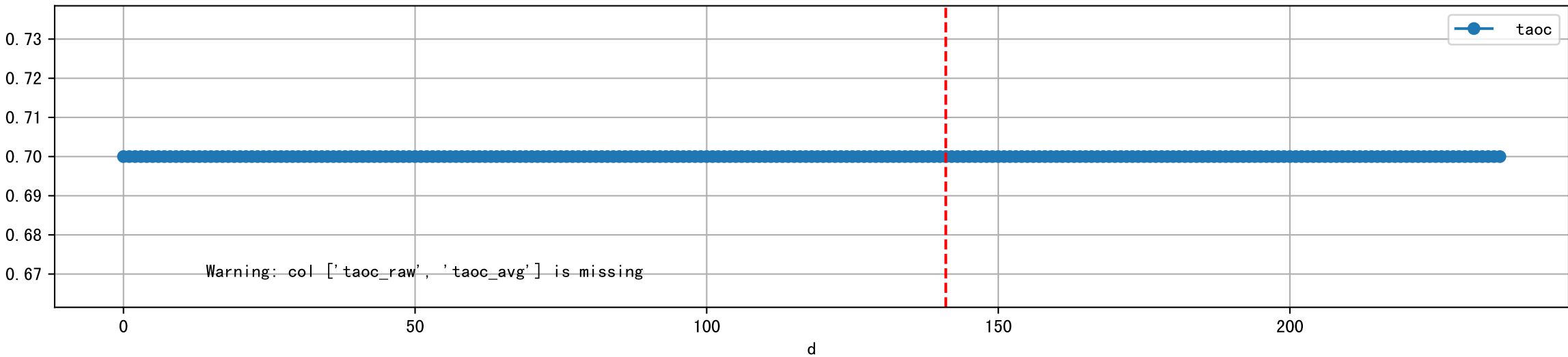


Plot [['ETcBraw:o', 'ETcB']]

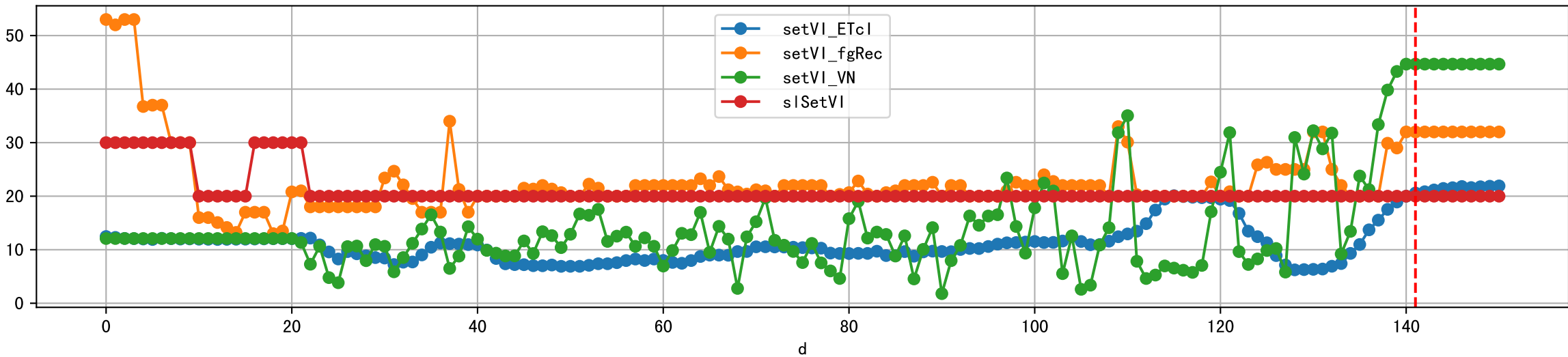




Plot [['taoc', 'taoc_raw:ro', 'taoc_avg:r-']]

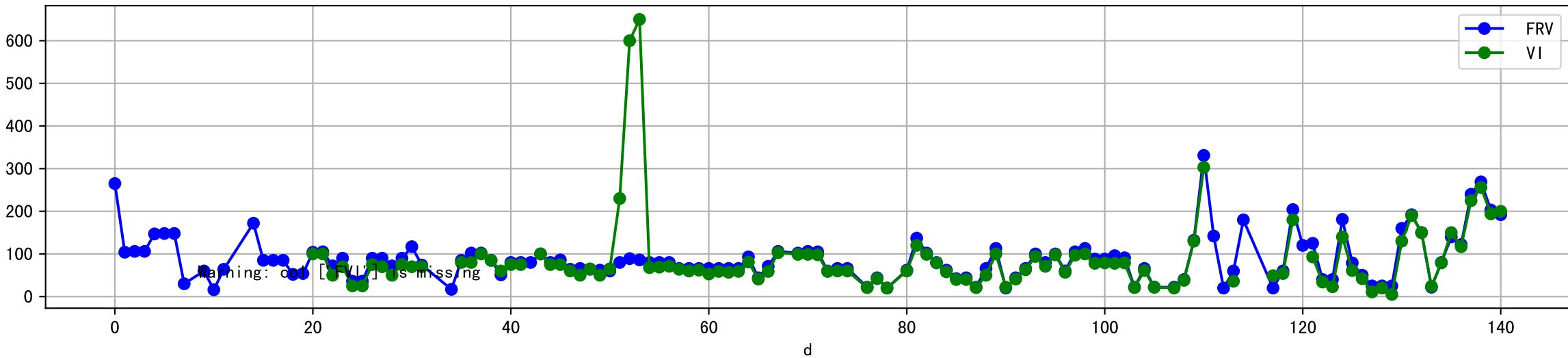


Plot [['setVI_ETcI', 'setVI_fgRec', 'setVI_VN', 'sISetVI']]

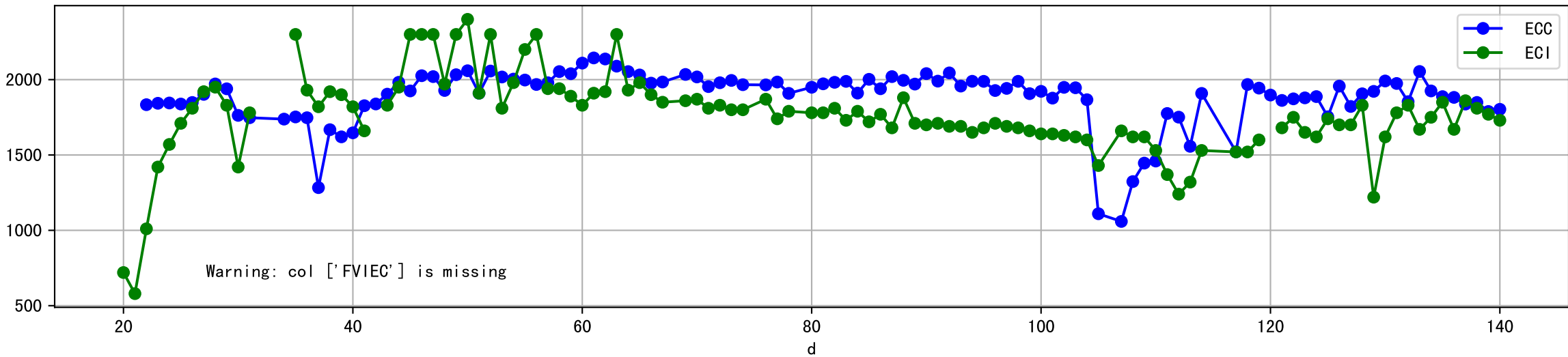




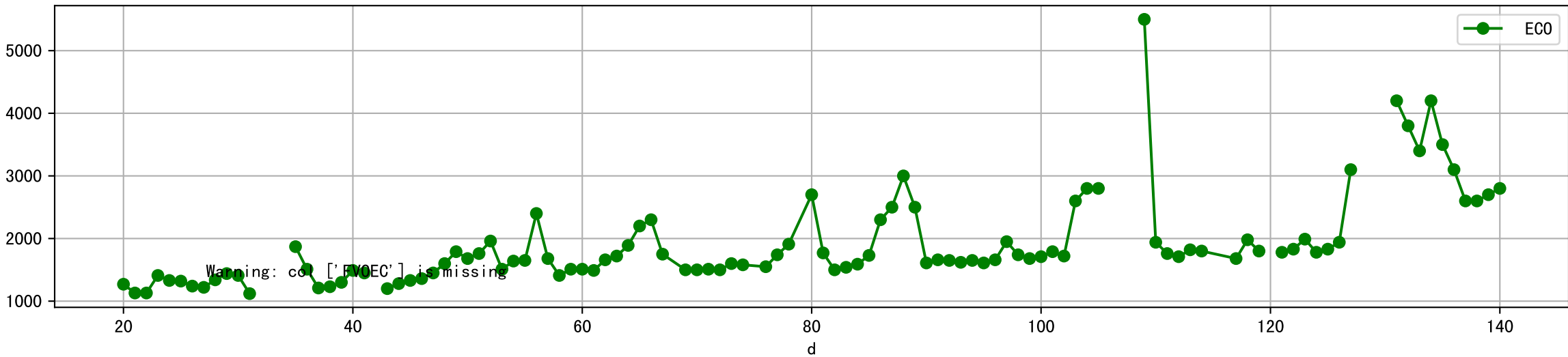
Plot [['FRV:b-o', 'FVI:r-o', 'VI:g-o']]



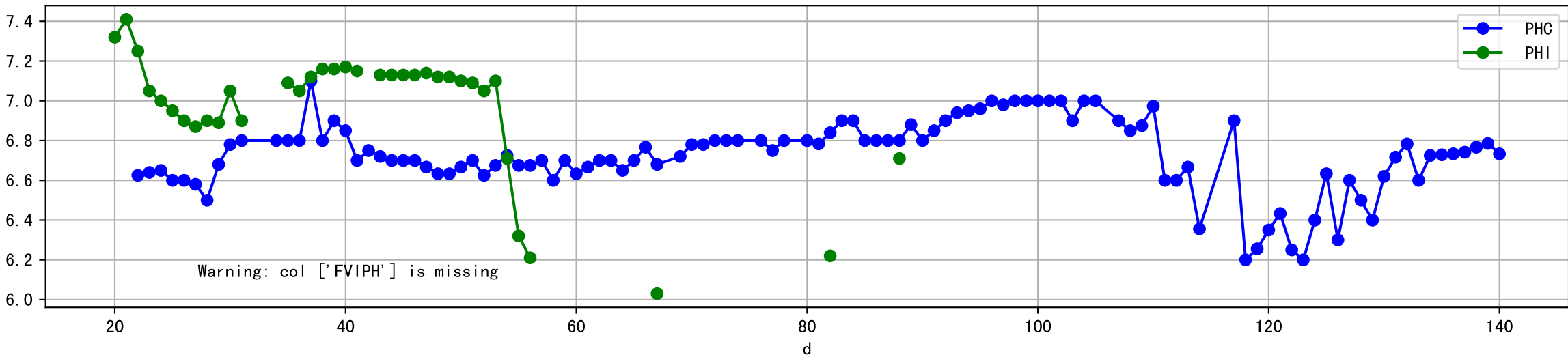
Plot [['ECC:b-o', 'FVIEC:r-o', 'ECI:g-o']]



Plot [[' FVOEC:r-o' , ' ECO:g-o']]



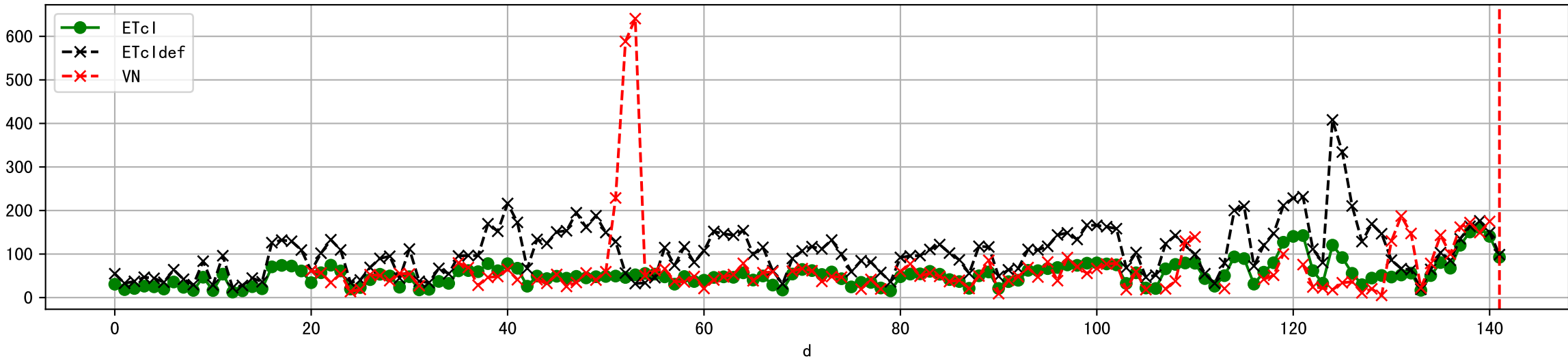
Plot [['PHC:b-o', 'FVIPH:r-o', 'PHI:g-o']]



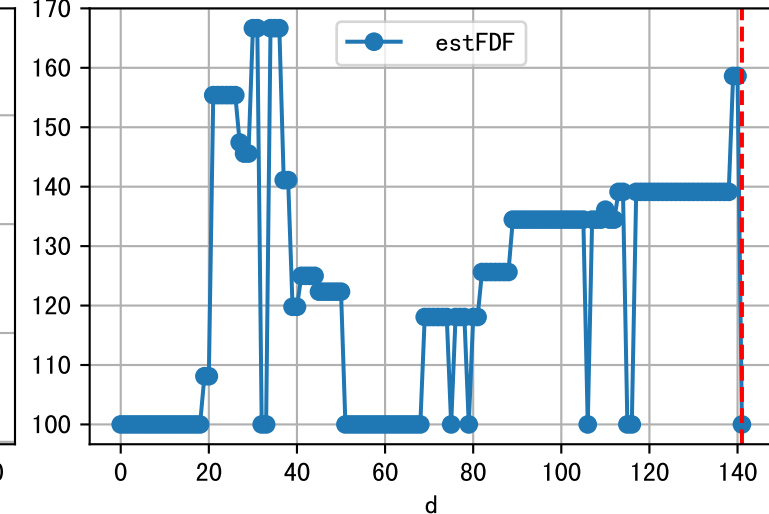
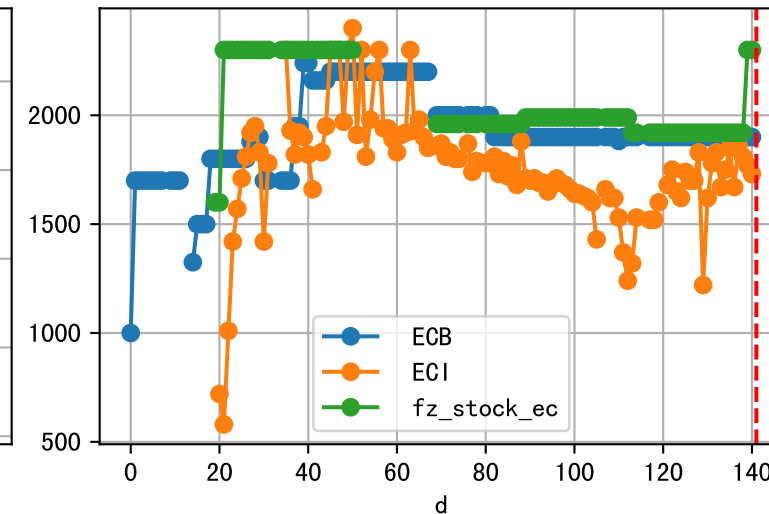
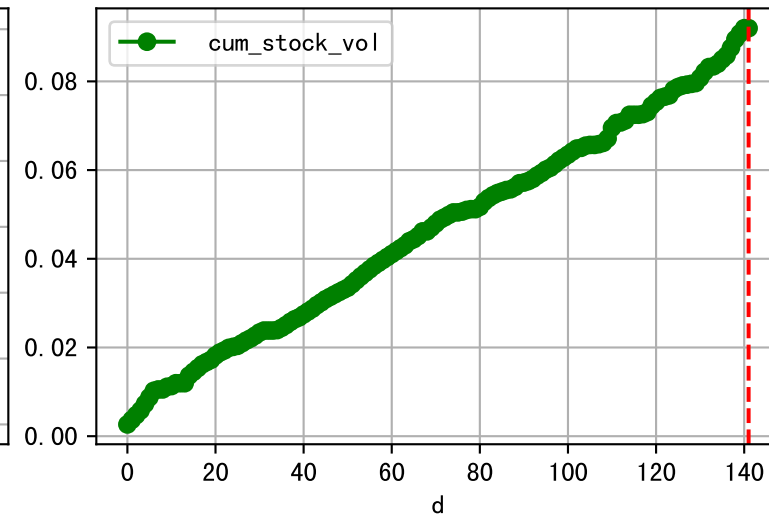
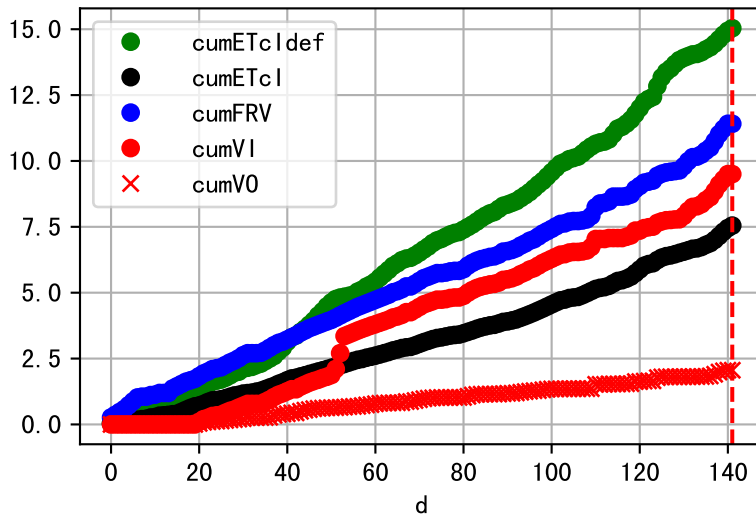
Plot [[' FVOPH:r-o' , ' PH0:g-o']]



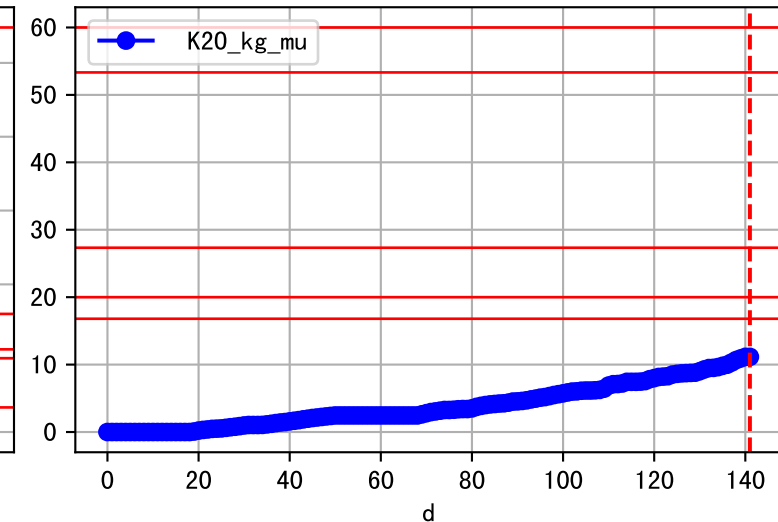
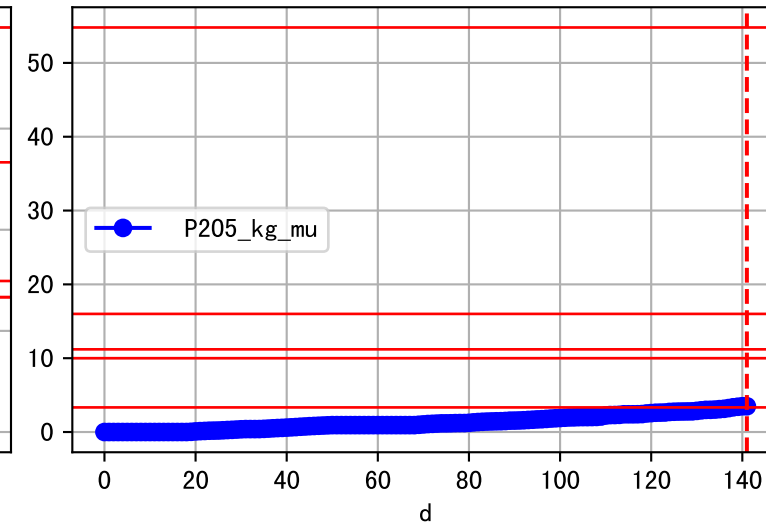
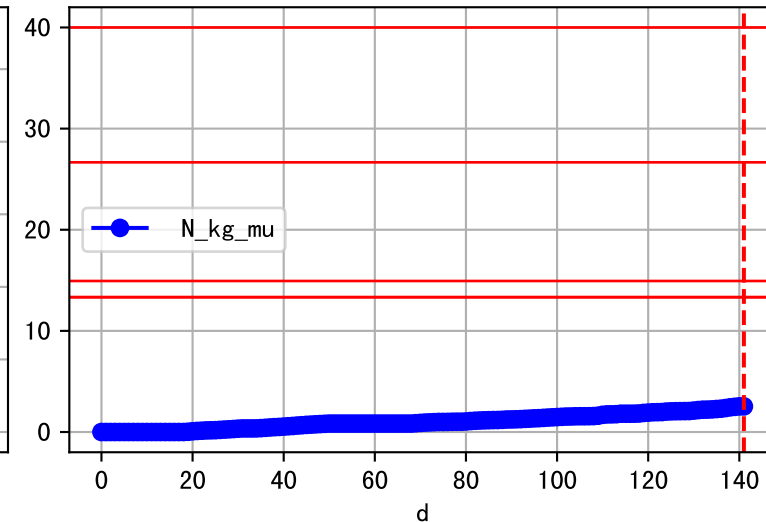
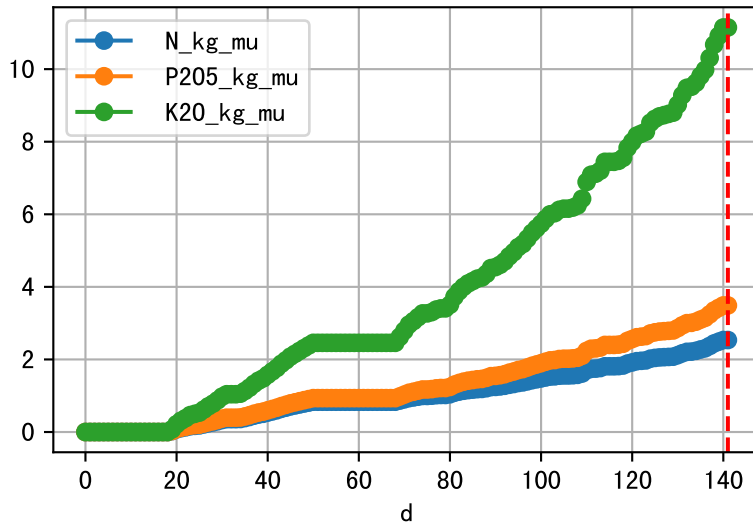
Plot ET/VN



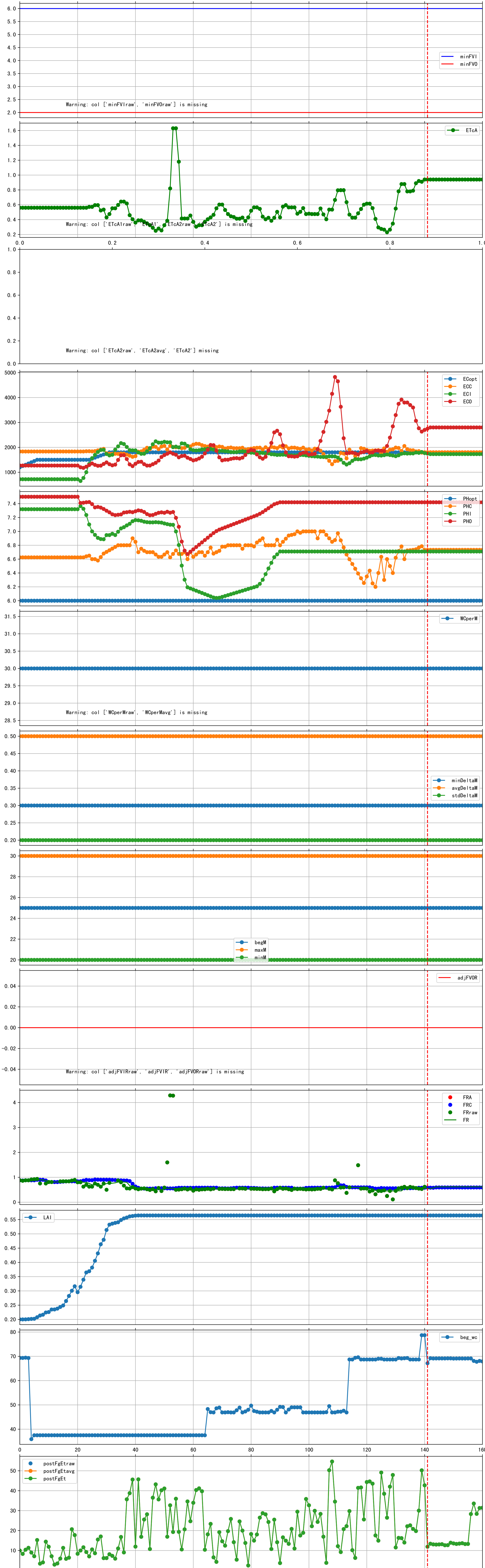
Plot Fv and fertilizer usage

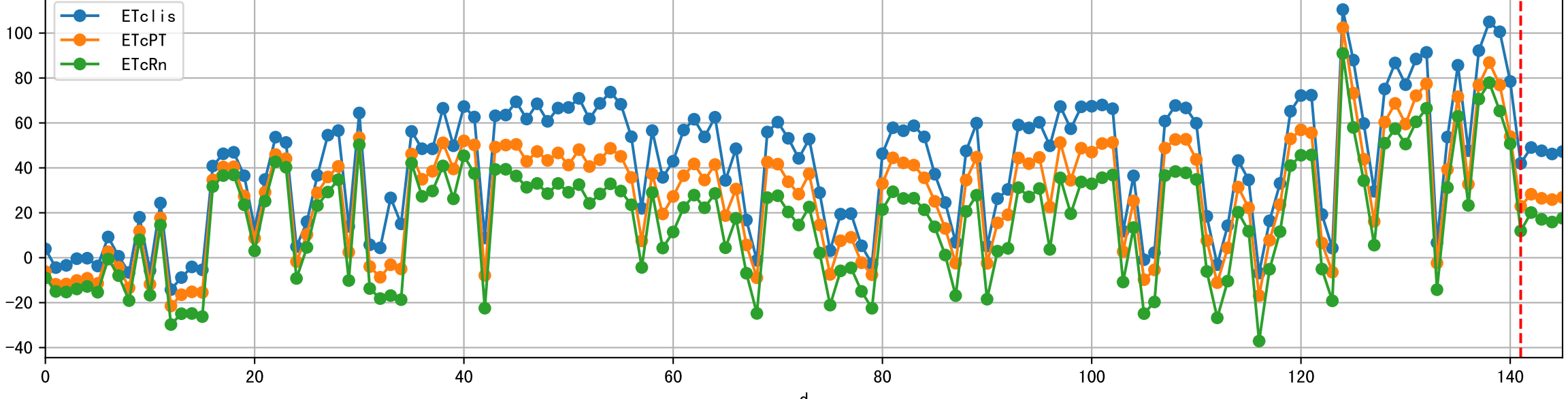
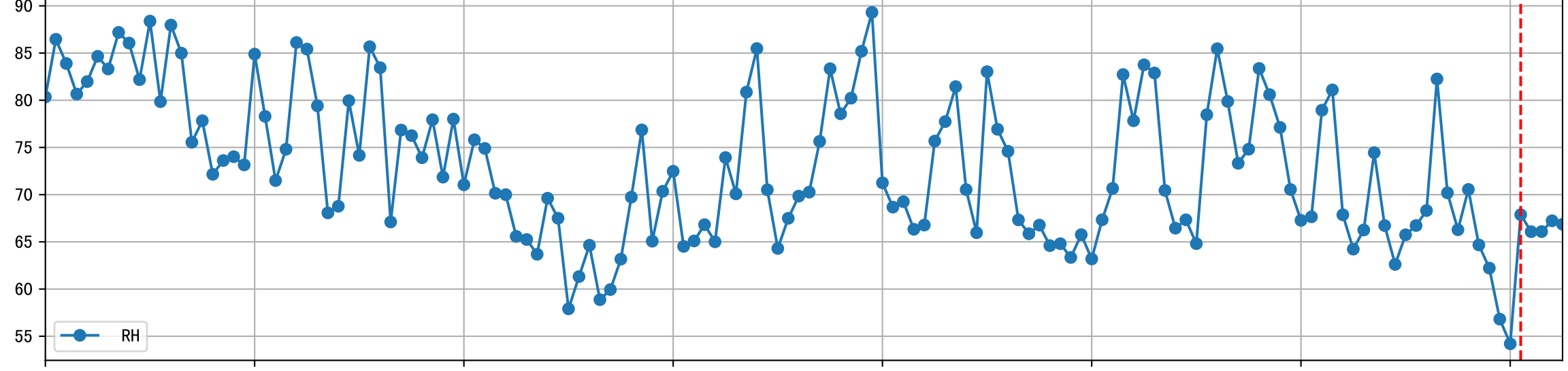
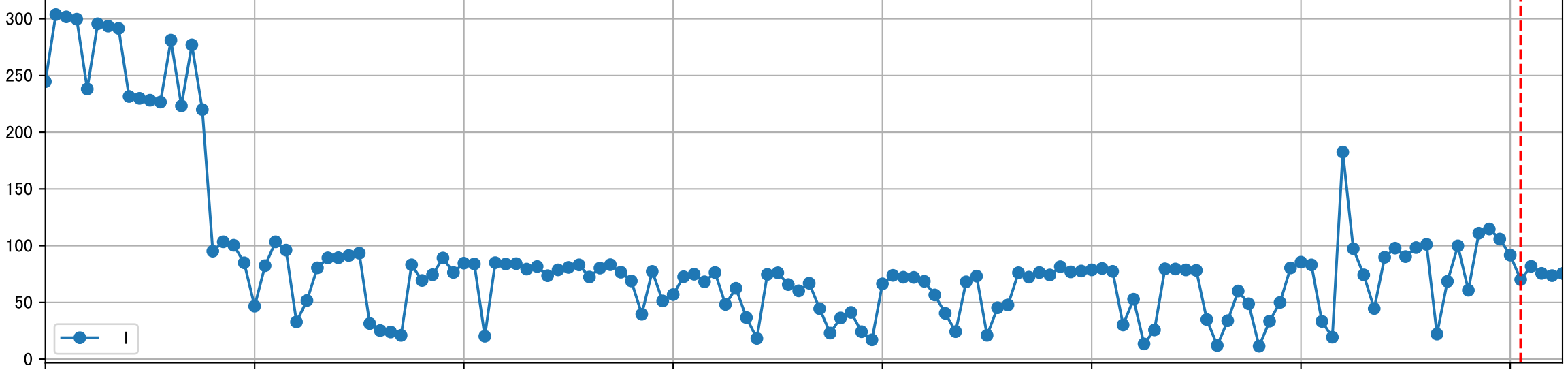
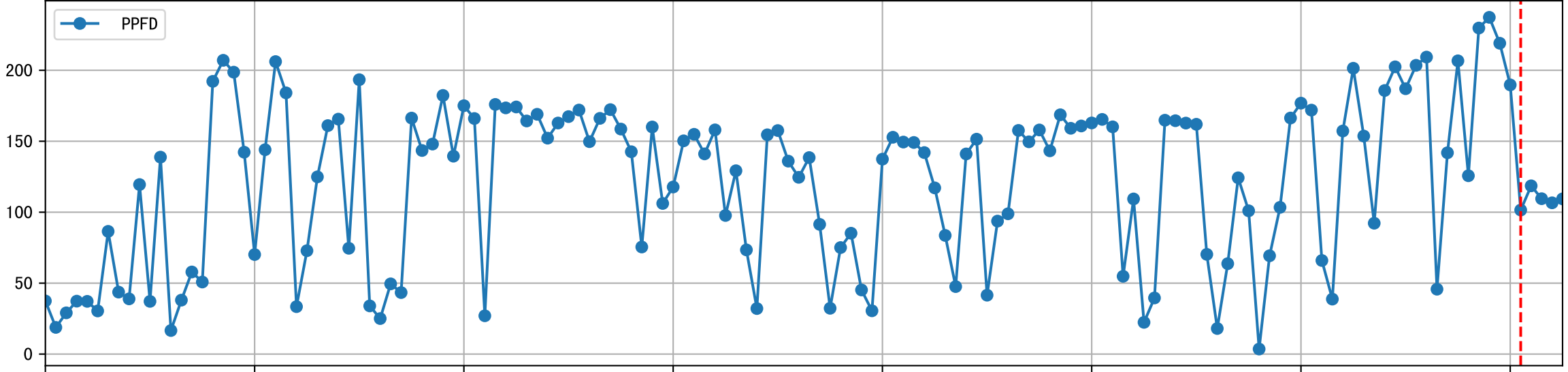
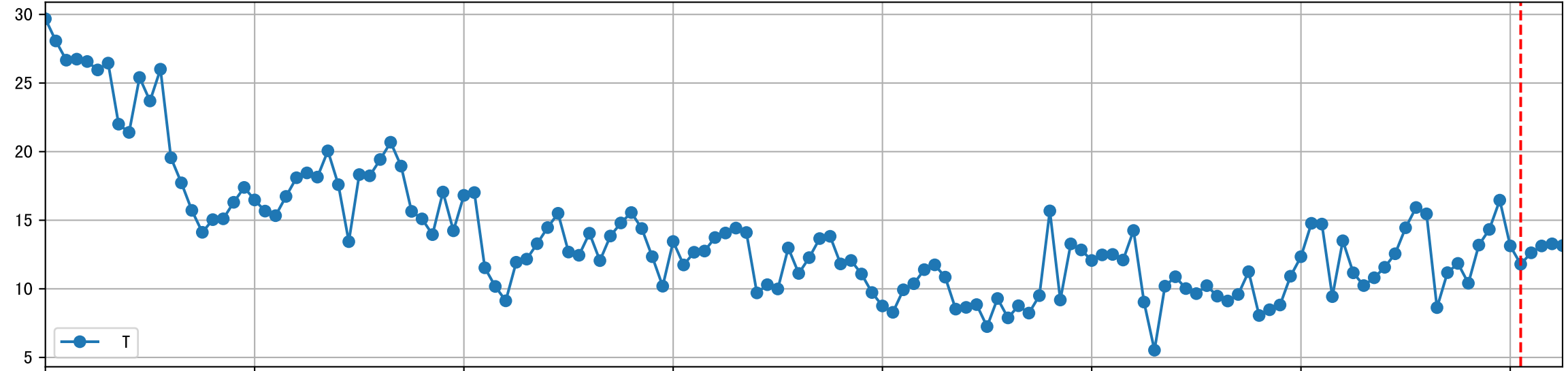
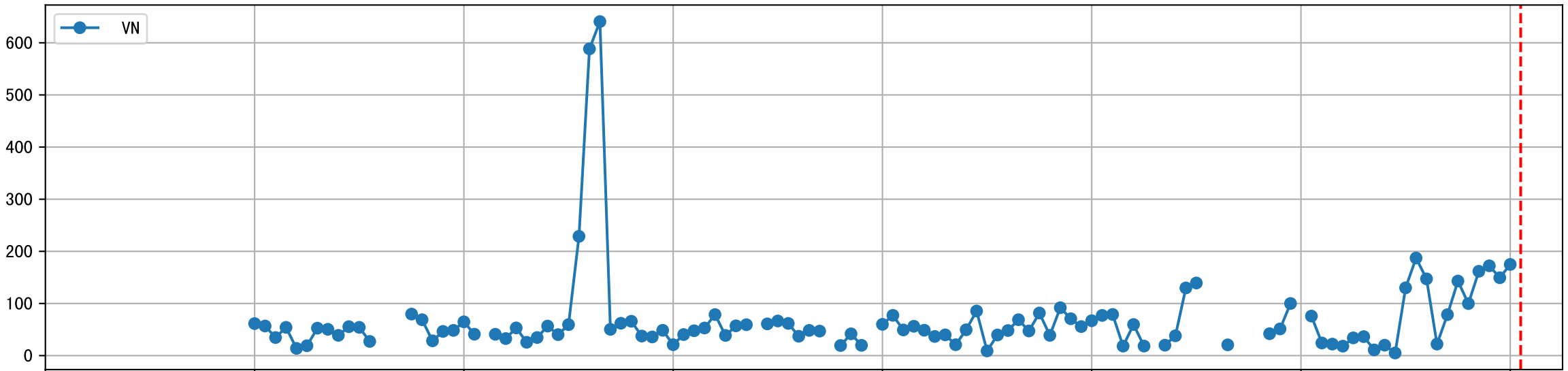
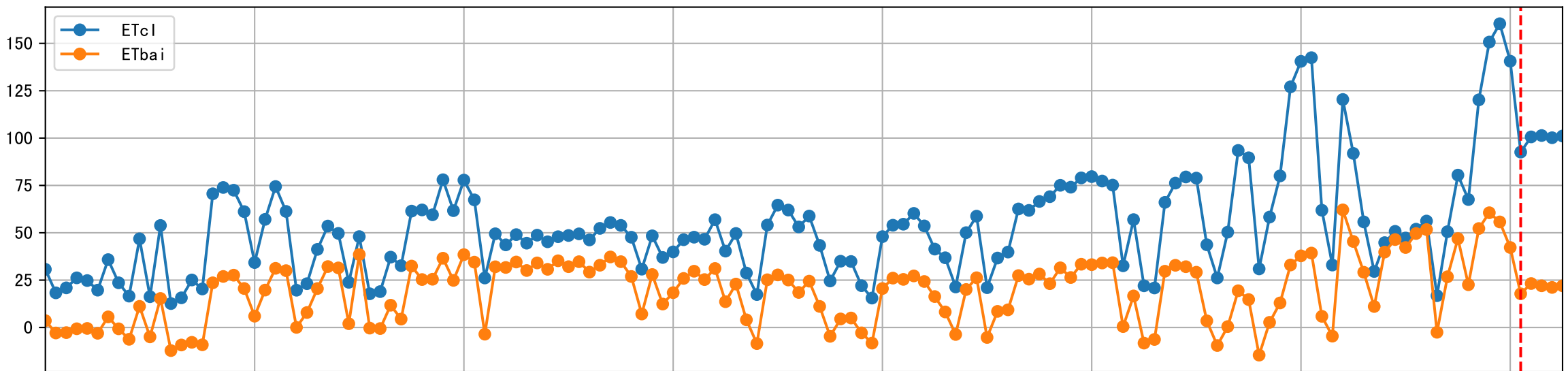


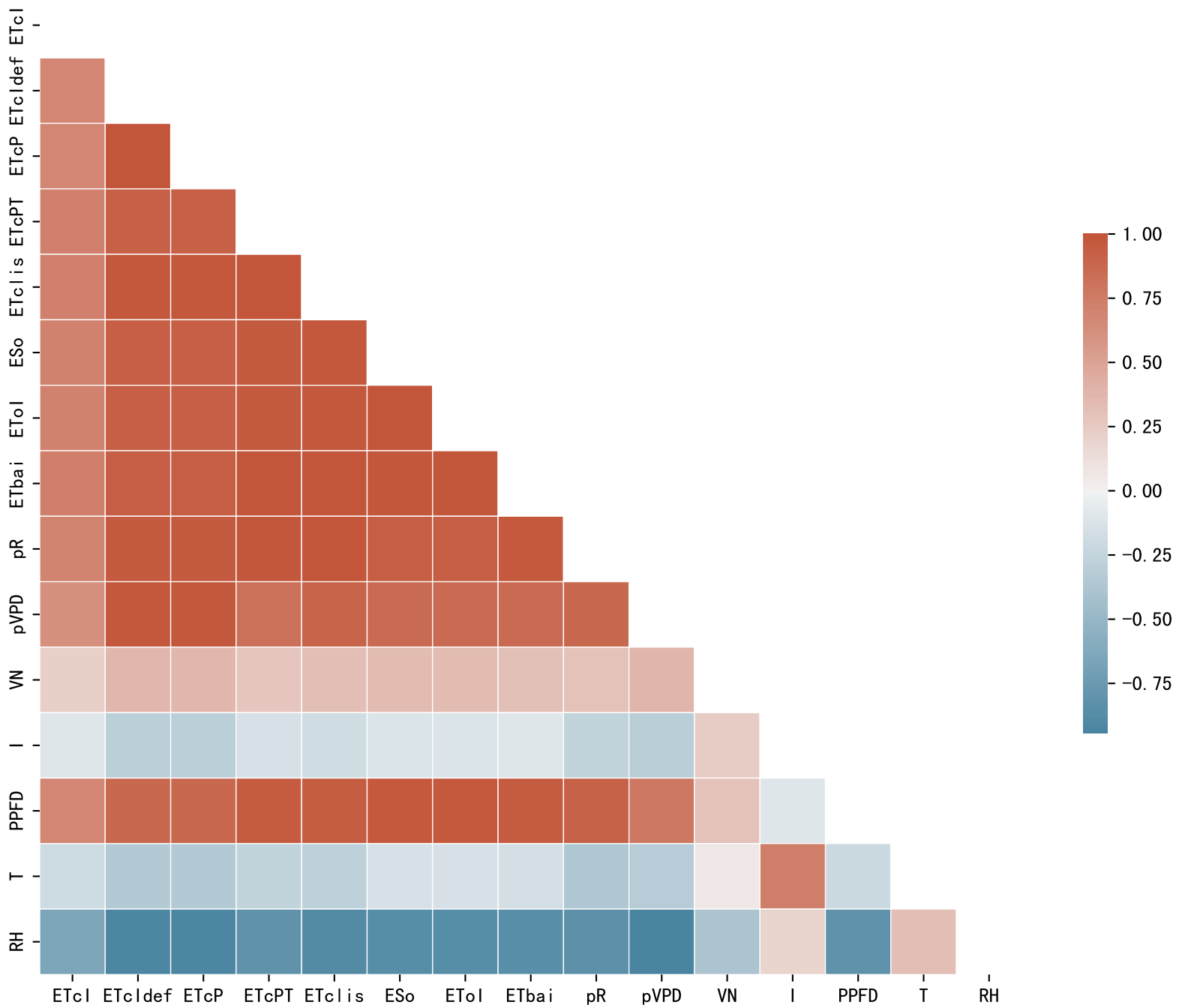
Fertilizer Range Source: kerleyL, kerleyH, UnivFL, TNAI, Haifa

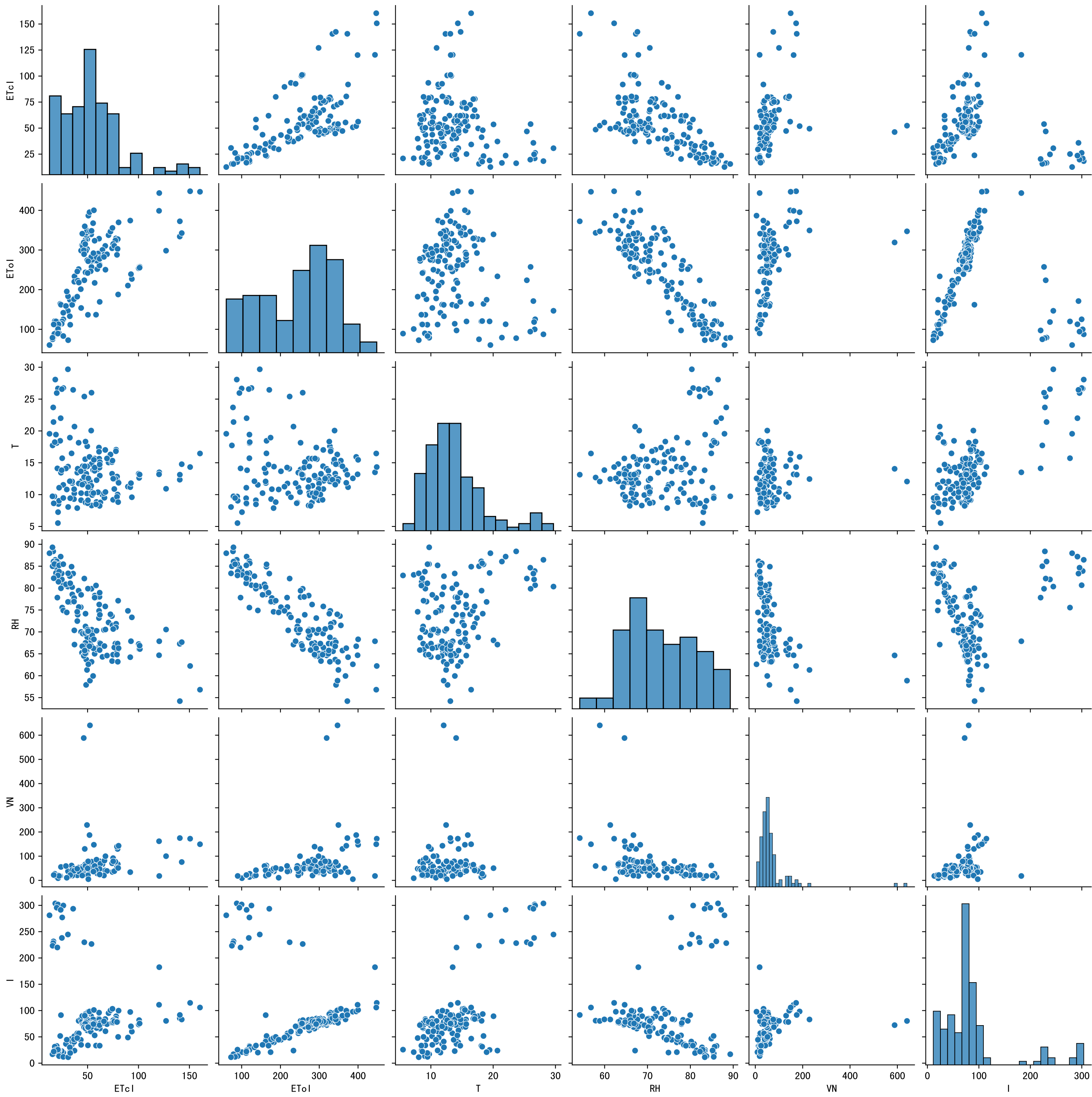


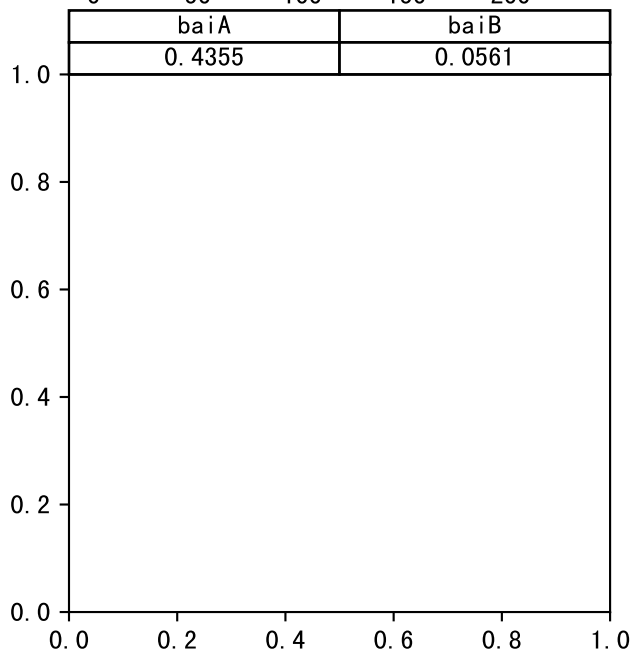
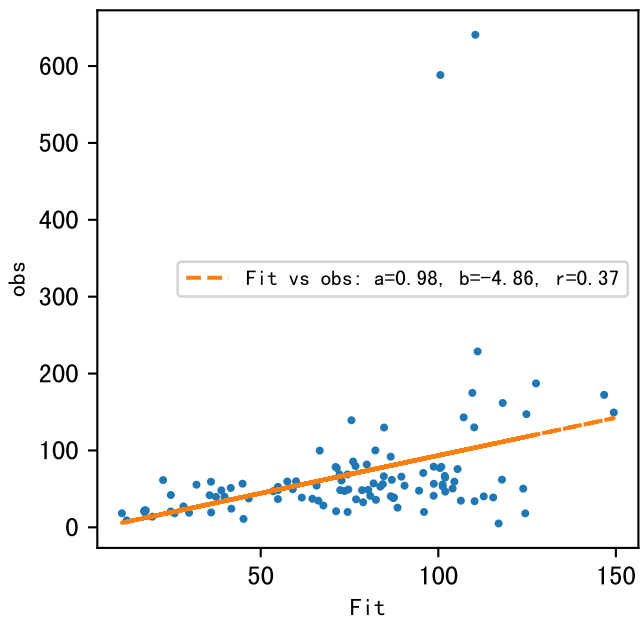
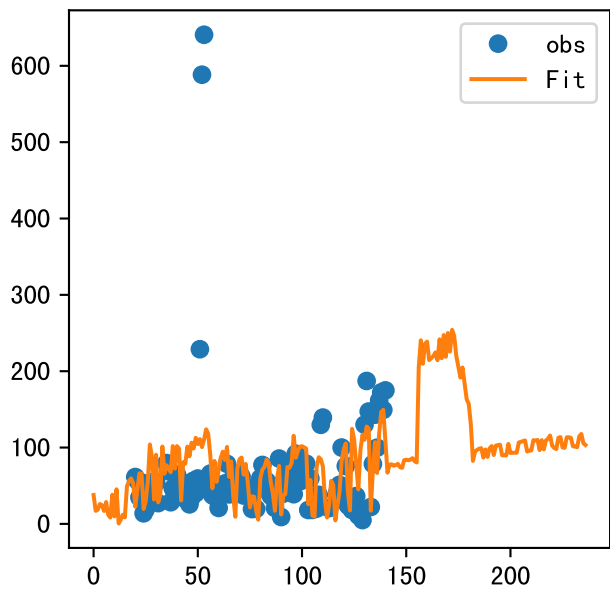
Trend plot for L1A2_2



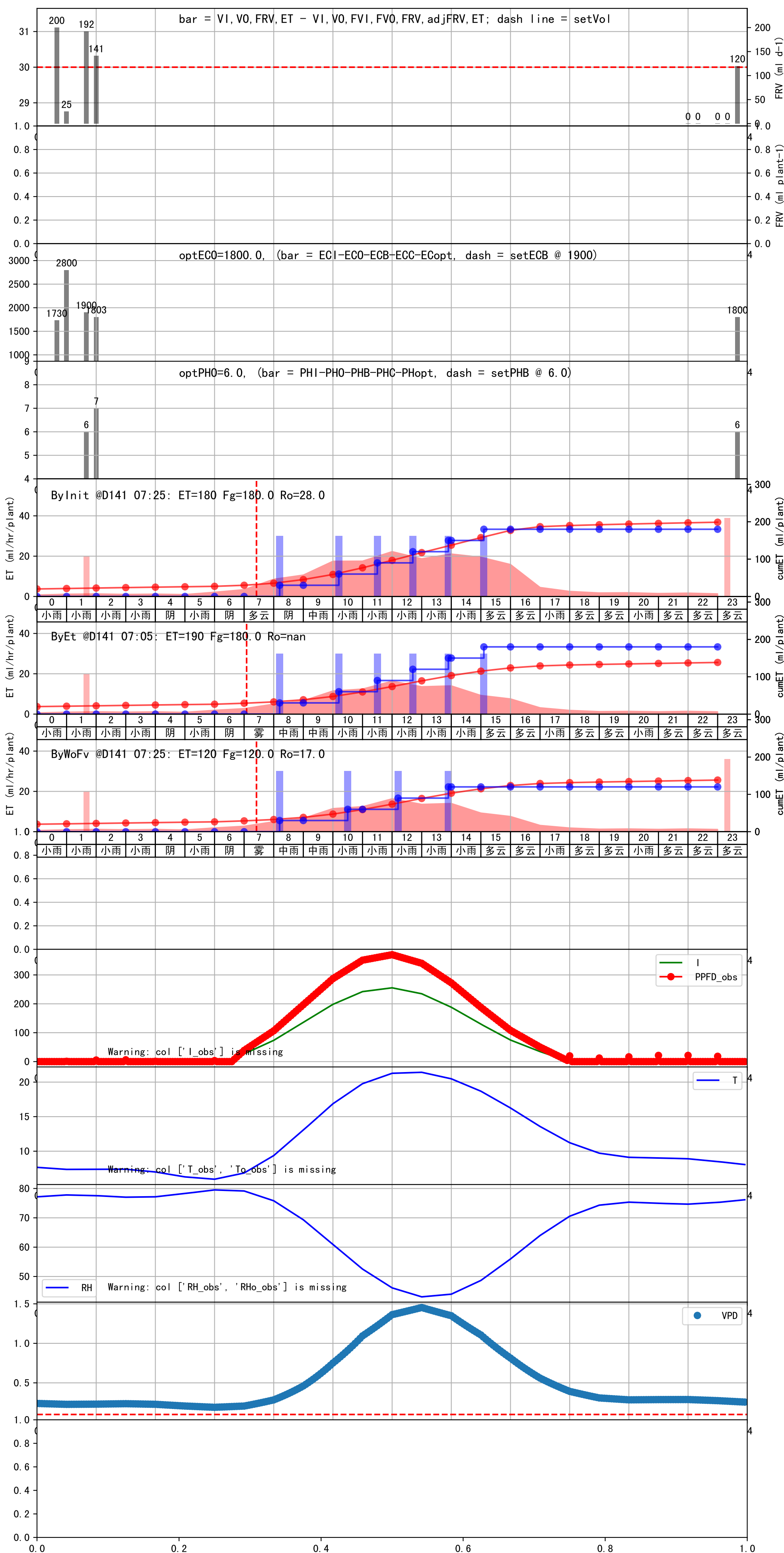


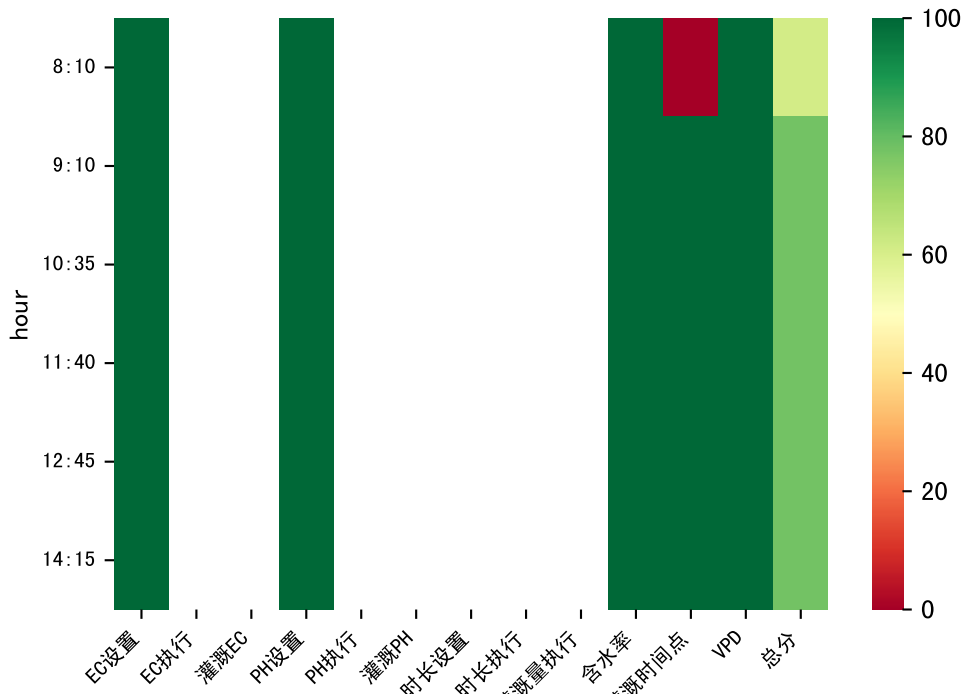




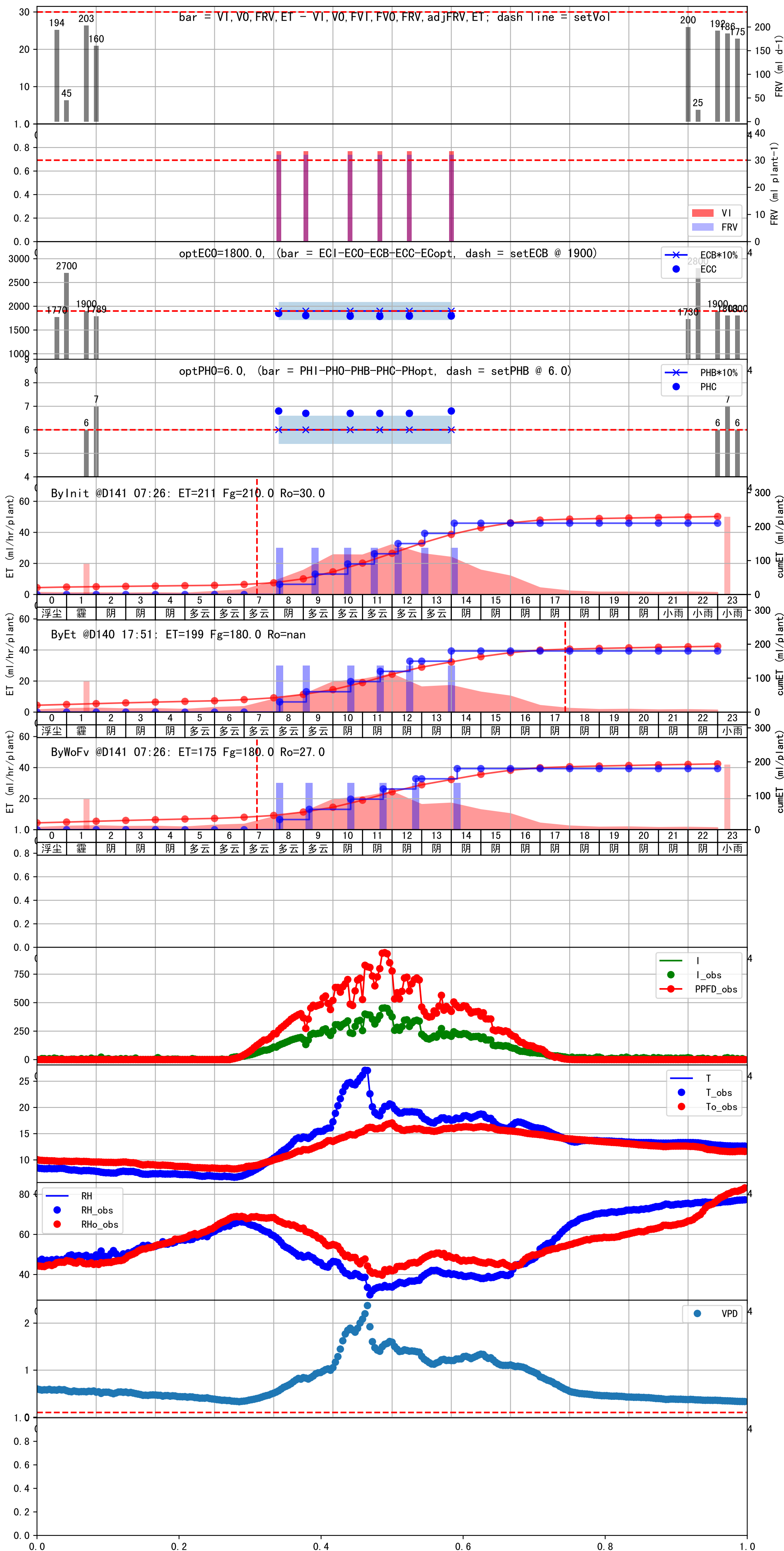


时间	灌溉时长(秒)	灌溉量(毫升/株)	灌溉总量(方/次)	天气	注释
08:10	54	30.0	0.122	中雨	预期@08:10 自主 (未用传感器)
10:30	54	30.0	0.122	小雨	预期@10:30 自主 (未用传感器)
12:15	54	30.0	0.122	小雨	预期@12:15 自主 (未用传感器)
13:55	54	30.0	0.122	小雨	预期@13:55 自主 (未用传感器)
总计	216.0 (4次)	120.0			建议进液EC: 1900, PH: 6.0

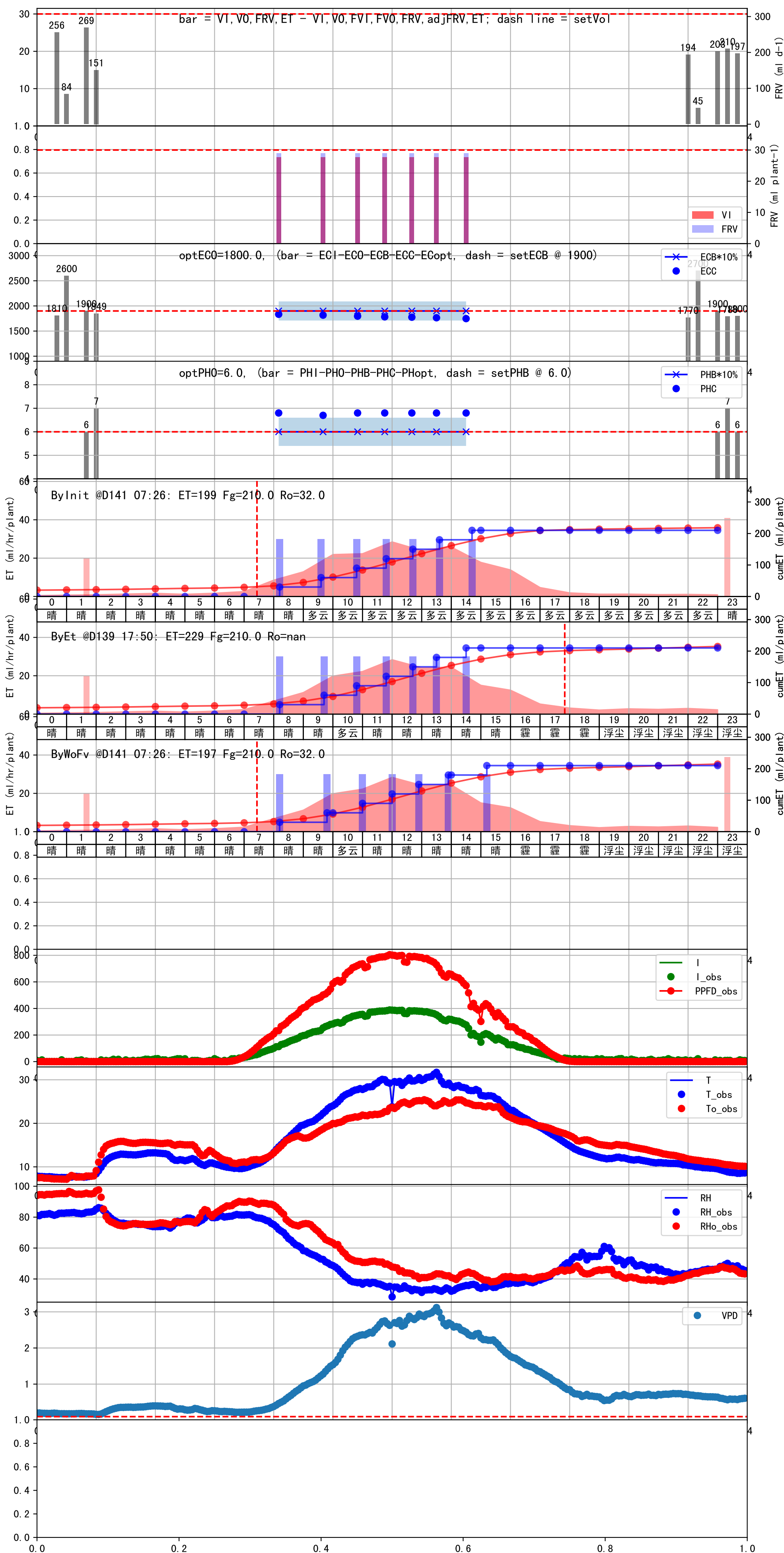




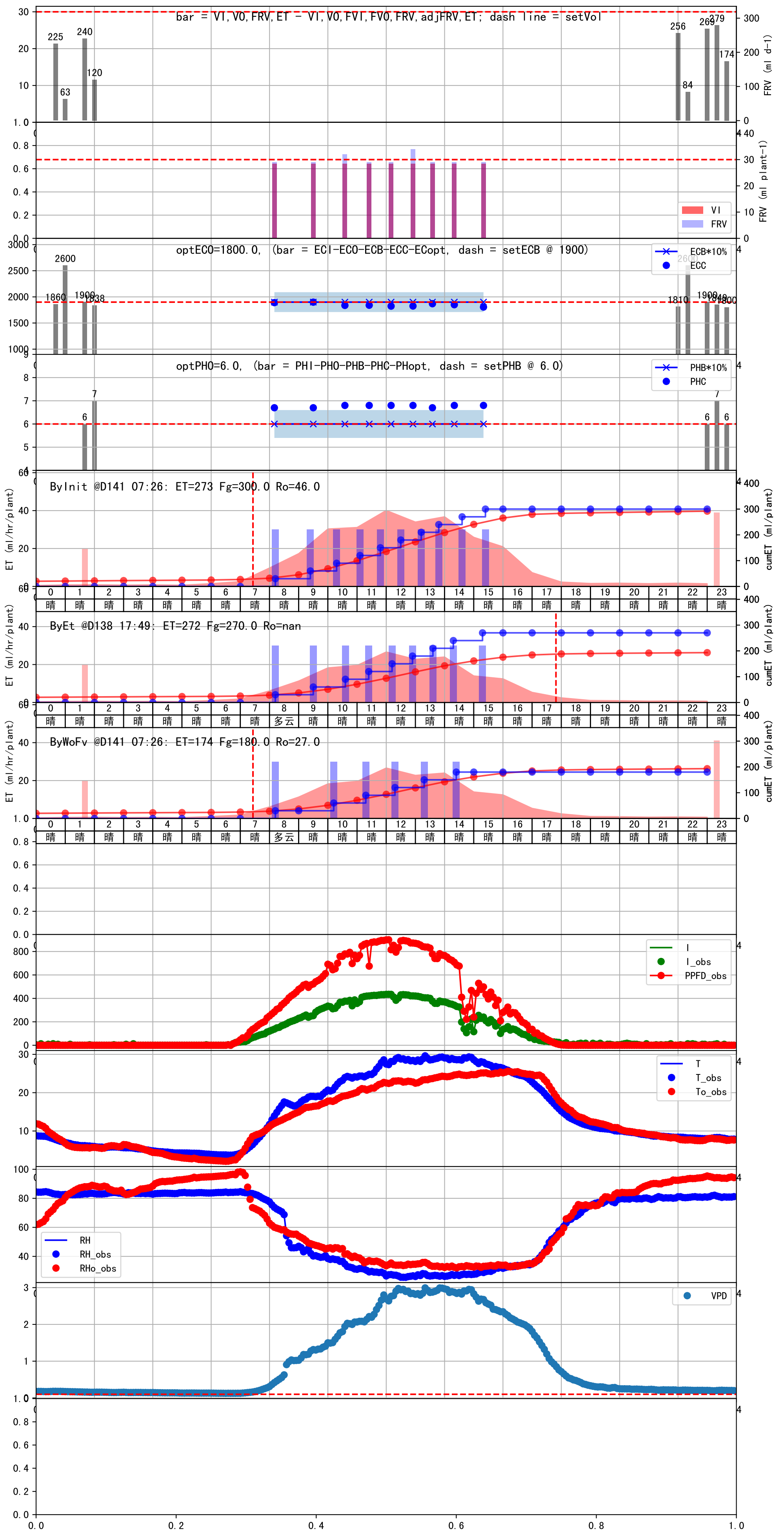
时间	灌溉时长(秒)	灌溉量(毫升/株)	灌溉总量(方/次)	天气	注释
08:10	54	30.0	0.122	多云	假设@08:10 自动 (未用传感器)
09:10	54	30.0	0.122	多云	假设@09:10 自动 (未用传感器)
10:35	54	30.0	0.122	阴	假设@10:35 自动 (未用传感器)
11:40	54	30.0	0.122	阴	假设@11:40 自动 (未用传感器)
12:45	54	30.0	0.122	阴	假设@12:45 自动 (未用传感器)
14:15	54	30.0	0.122	阴	假设@14:15 自动 (未用传感器)
总计	324.0 (6次)	180.0			建议进液EC: 1900, PH: 6.0



时间	灌溉时长(秒)	灌溉量(毫升/株)	灌溉总量(方/次)	天气	注释
08:10	52	30.0	0.122	晴	假设@08:10 自动 (未用传感器)
09:50	52	30.0	0.122	晴	假设@09:50 自动 (未用传感器)
11:00	52	30.0	0.122	晴	假设@11:00 自动 (未用传感器)
12:00	52	30.0	0.122	晴	假设@12:00 自动 (未用传感器)
12:55	52	30.0	0.122	晴	假设@12:55 自动 (未用传感器)
13:55	52	30.0	0.122	晴	假设@13:55 自动 (未用传感器)
15:10	52	30.0	0.122	晴	假设@15:10 自动 (未用传感器)
总计	364.0 (7次)	210.0			建议进液EC: 1900, PH: 6.0



时间	灌溉时长(秒)	灌溉量(毫升/株)	灌溉总量(方/次)	天气	注释
08:15	52	30.0	0.122	多云	假设@08:15 自动 (未用传感器)
10:10	52	30.0	0.122	晴	假设@10:10 自动 (未用传感器)
11:20	52	30.0	0.122	晴	假设@11:20 自动 (未用传感器)
12:20	52	30.0	0.122	晴	假设@12:20 自动 (未用传感器)
13:20	52	30.0	0.122	晴	假设@13:20 自动 (未用传感器)
14:25	52	30.0	0.122	晴	假设@14:25 自动 (未用传感器)
总计	312.0 (6次)	180.0			建议进液EC: 1900, PH: 6.0



时间	灌溉时长(秒)	灌溉量(毫升/株)	灌溉总量(方/次)	天气	注释
08:15	33	30.0	0.122	晴	假设@08:15 自动 (未用传感器)
10:30	33	30.0	0.122	晴	假设@10:30 自动 (未用传感器)
11:55	33	30.0	0.122	晴	假设@11:55 自动 (未用传感器)
13:10	33	30.0	0.122	晴	假设@13:10 自动 (未用传感器)
14:30	33	30.0	0.122	晴	假设@14:30 自动 (未用传感器)
总计	165.0 (5次)	150.0			建议进液EC: 1900, PH: 6.0

