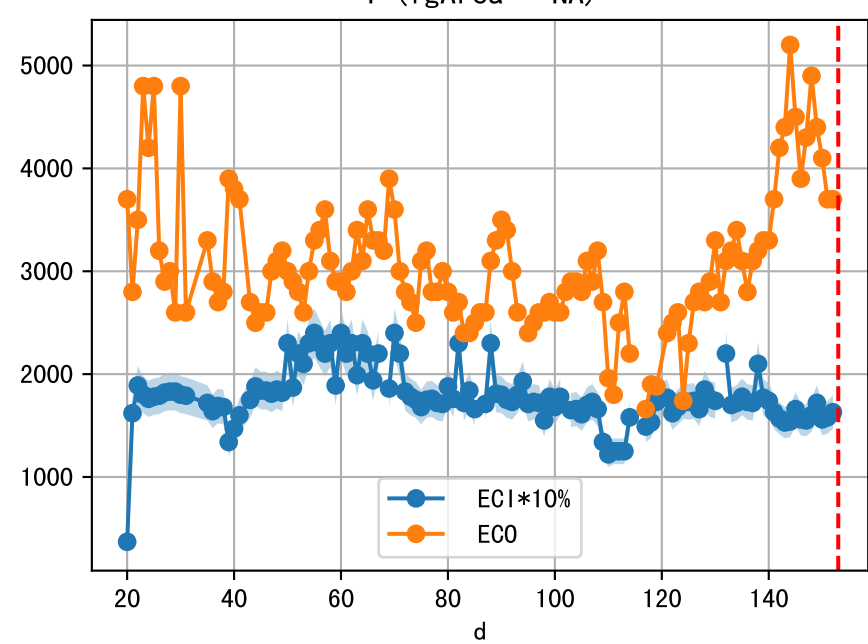
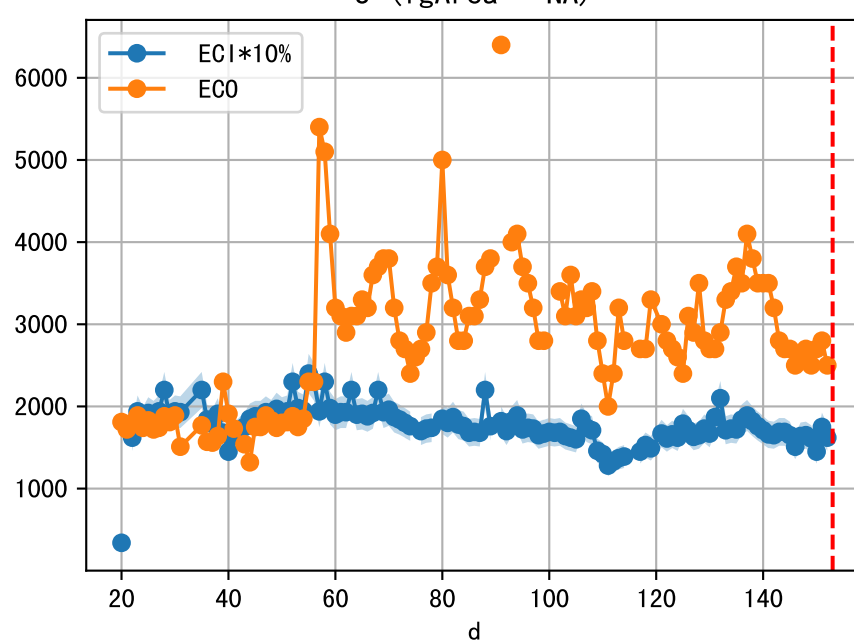
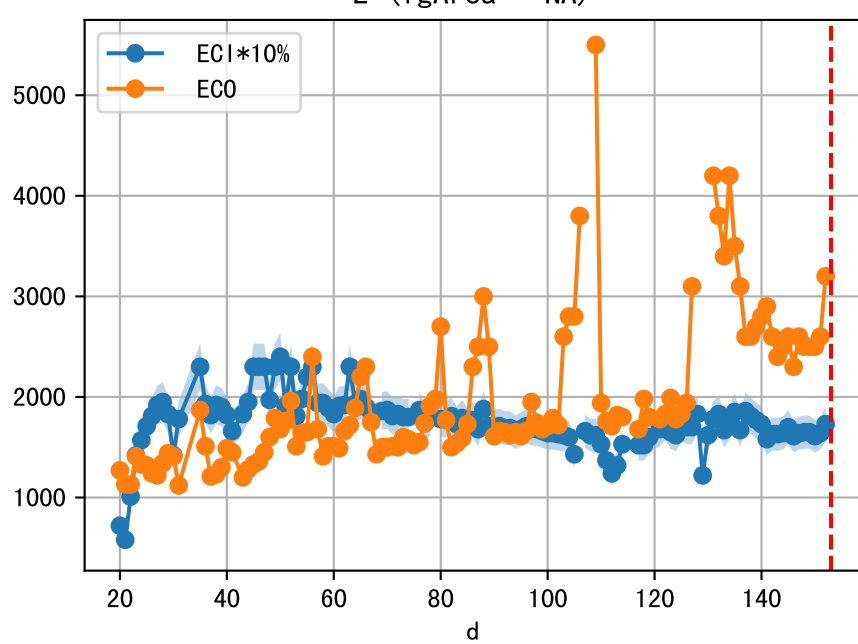
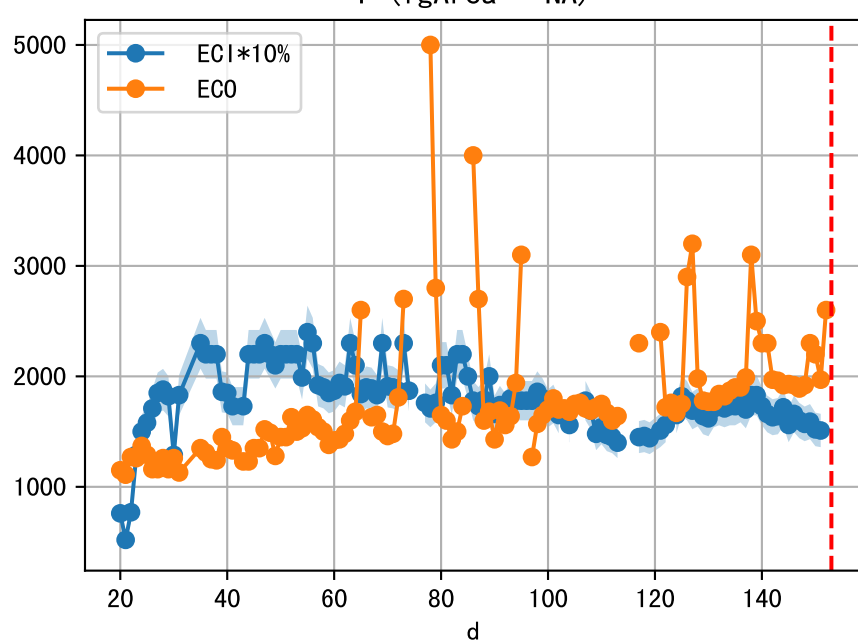
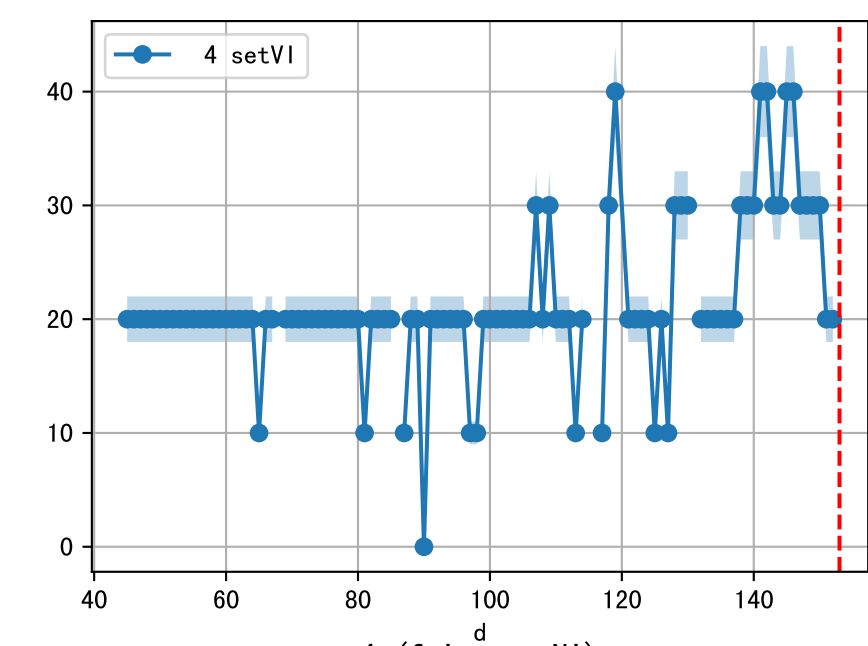
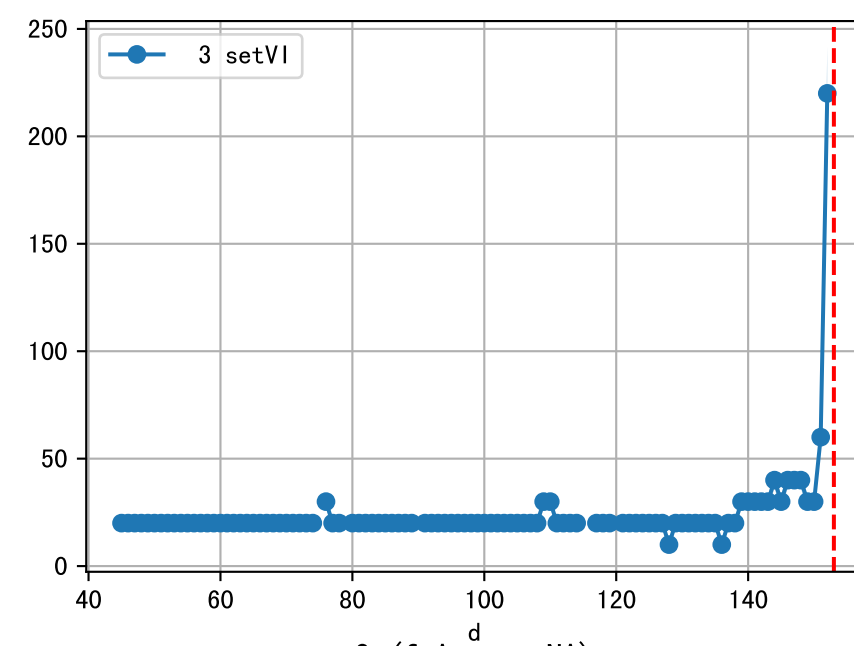
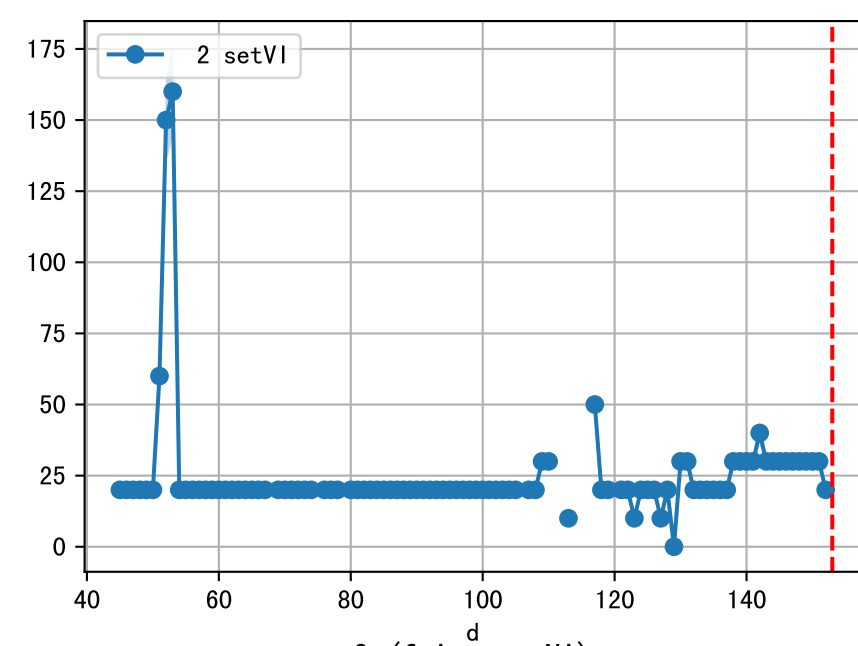
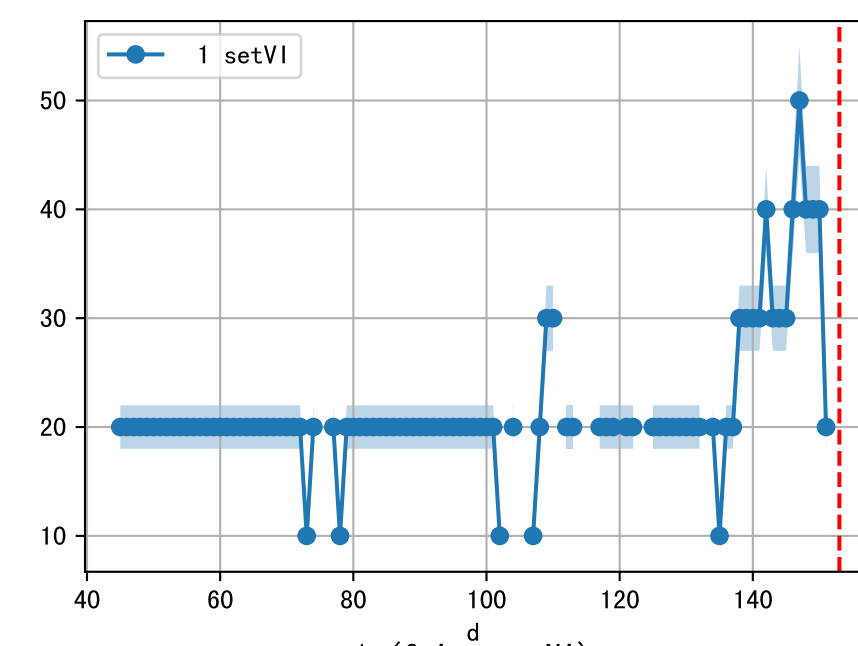
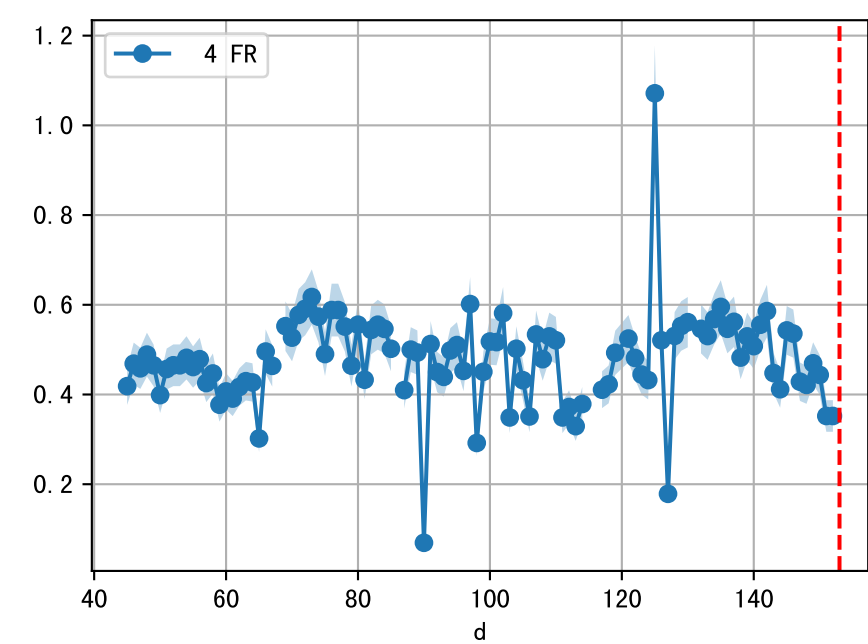
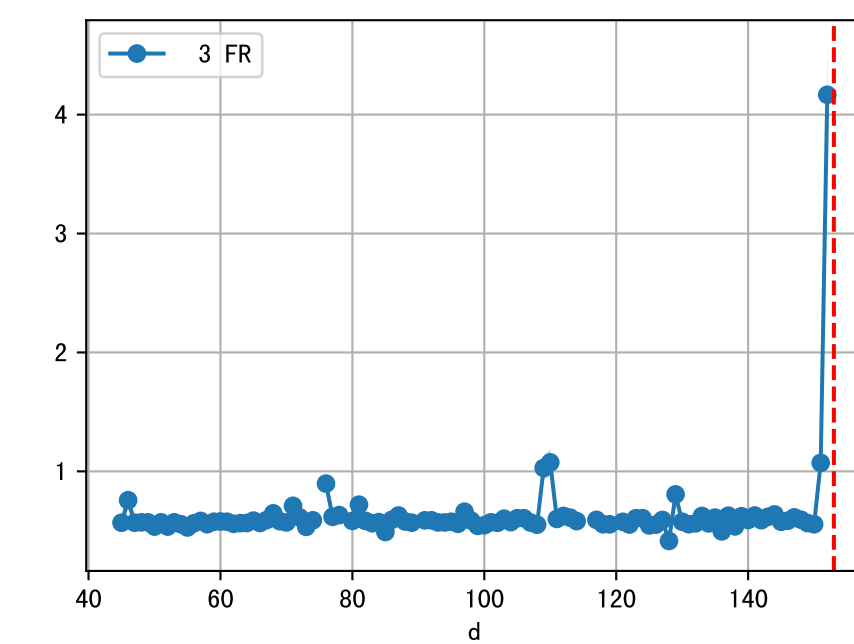
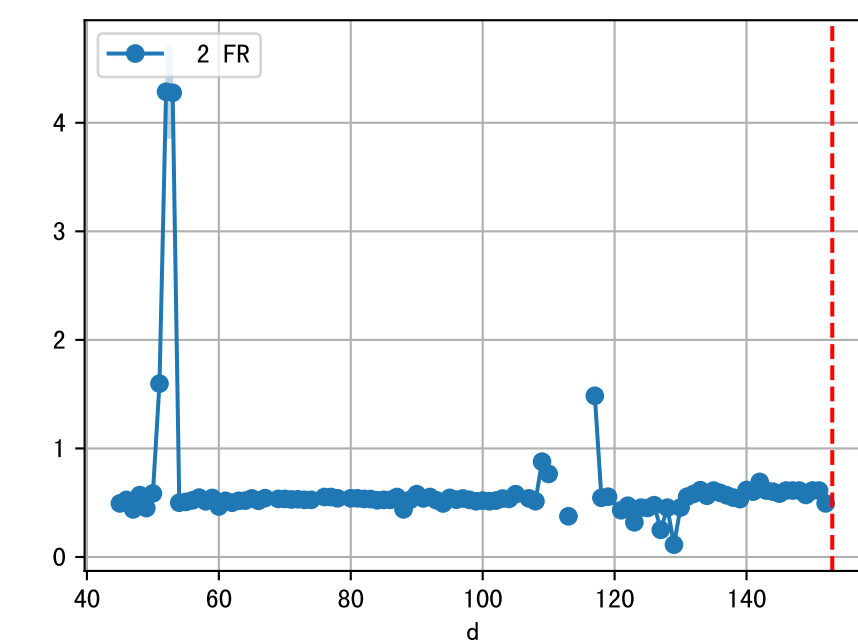
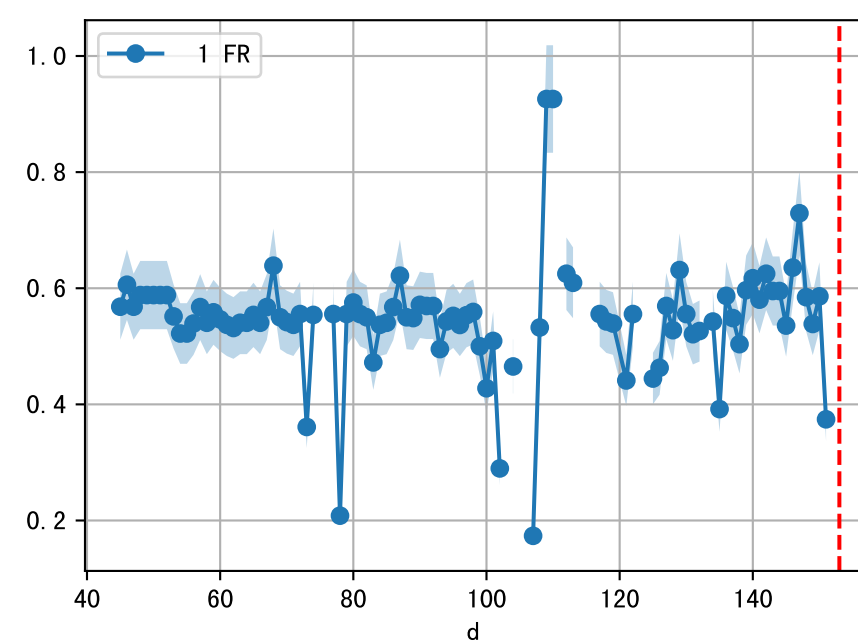
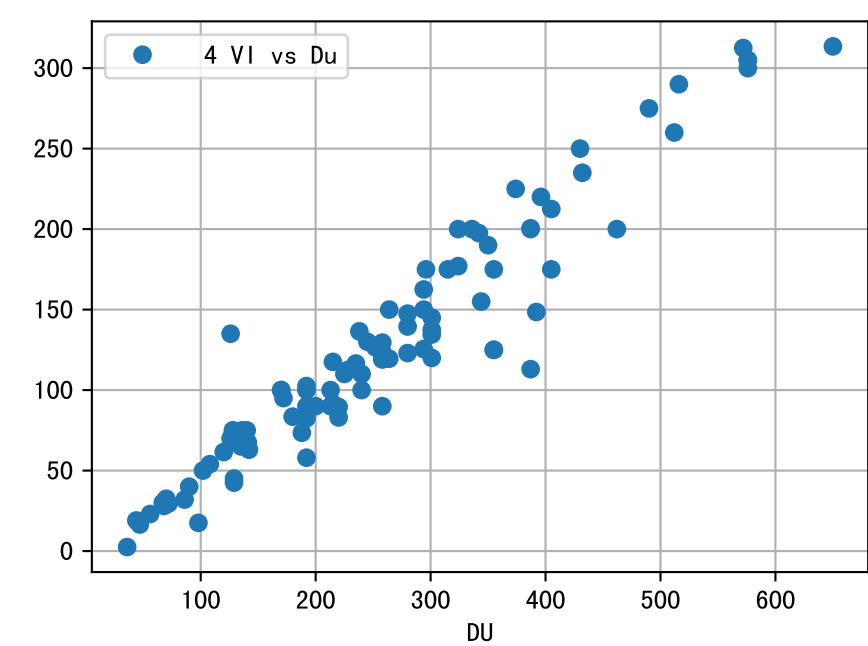
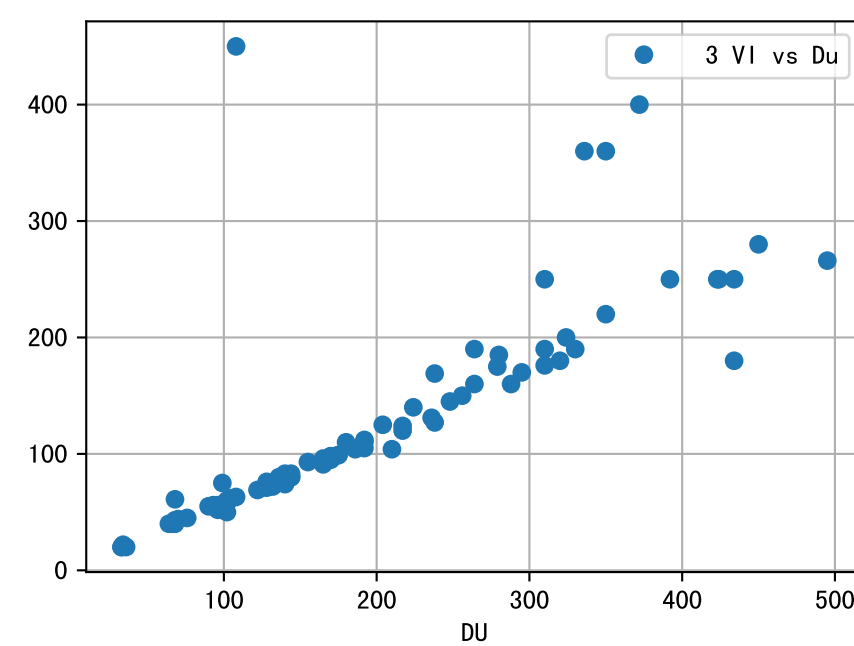
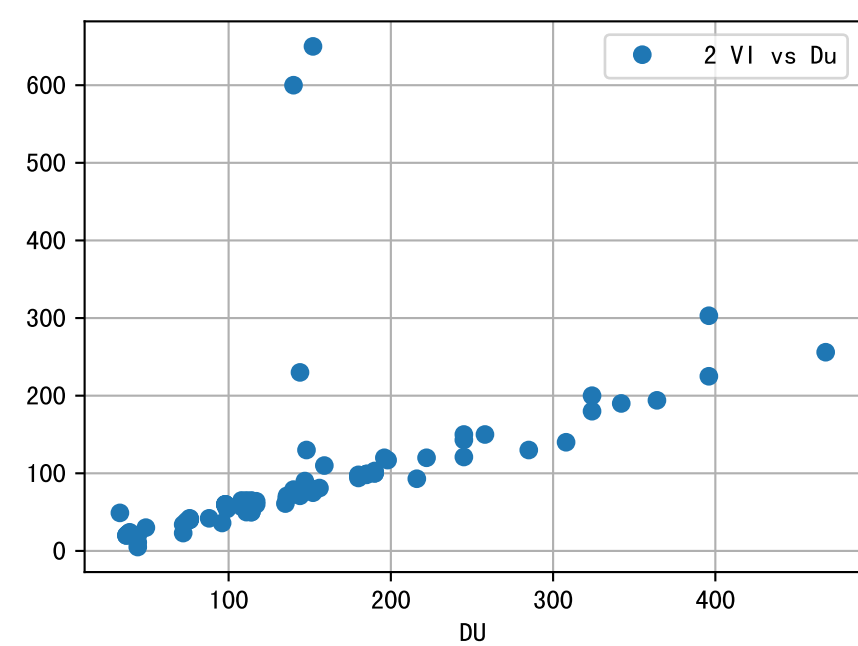
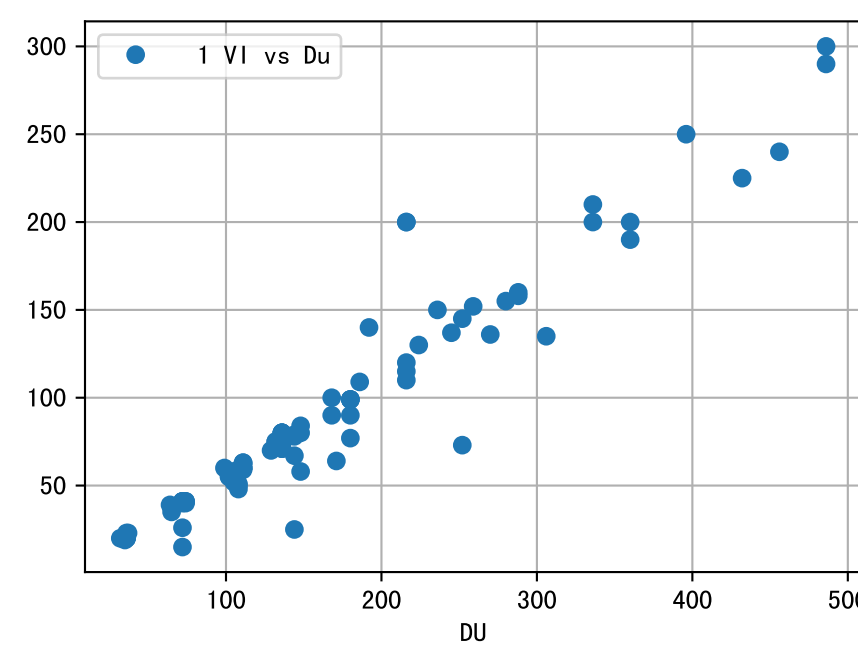
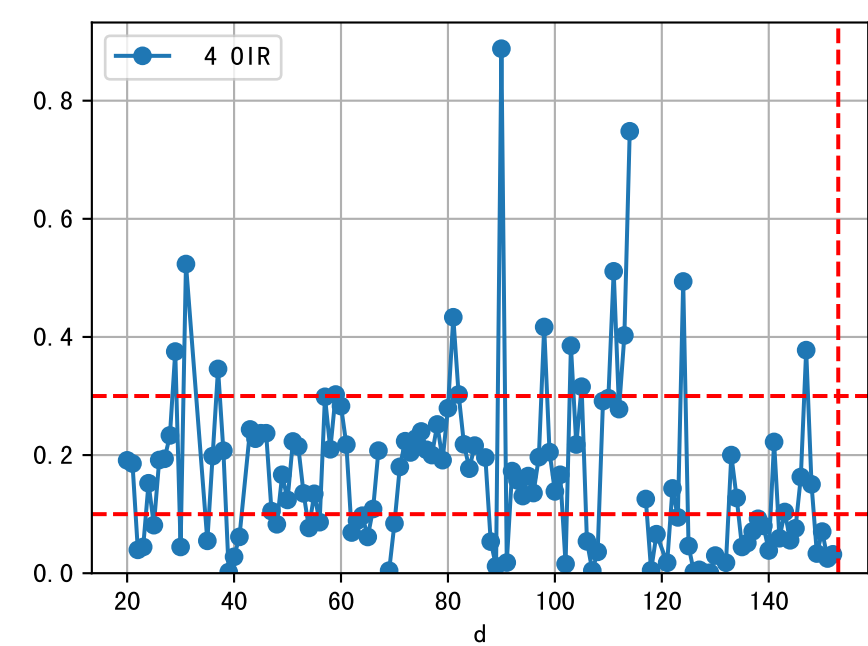
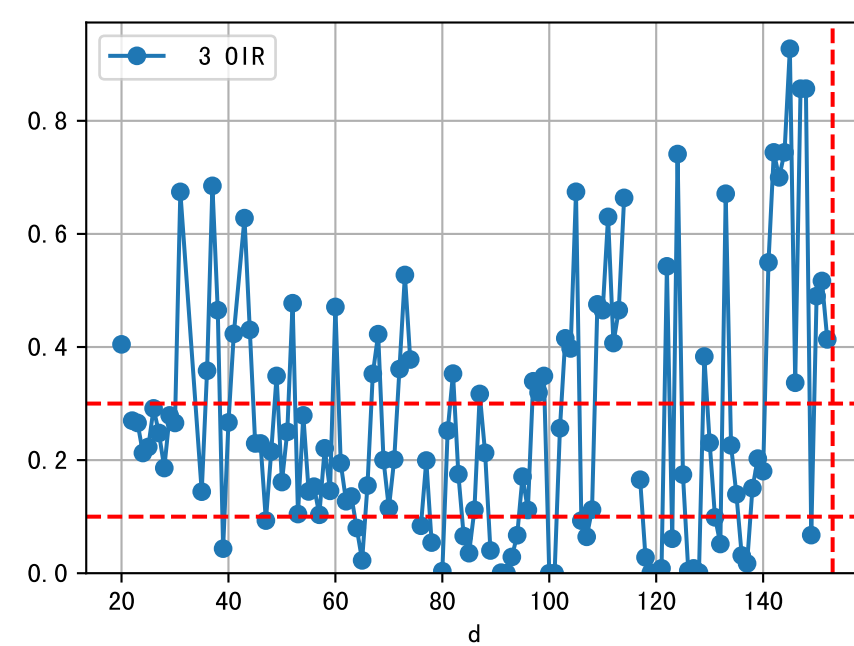
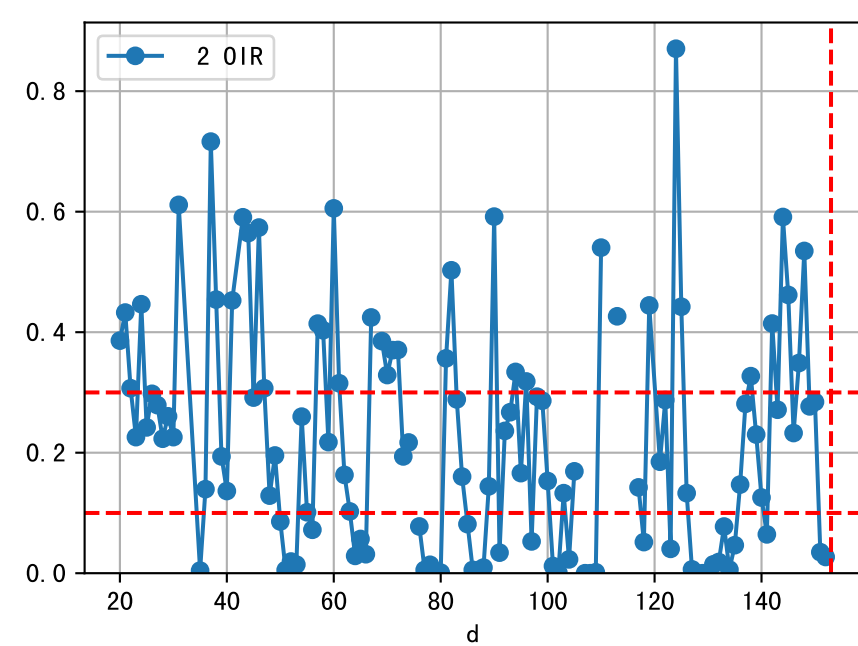
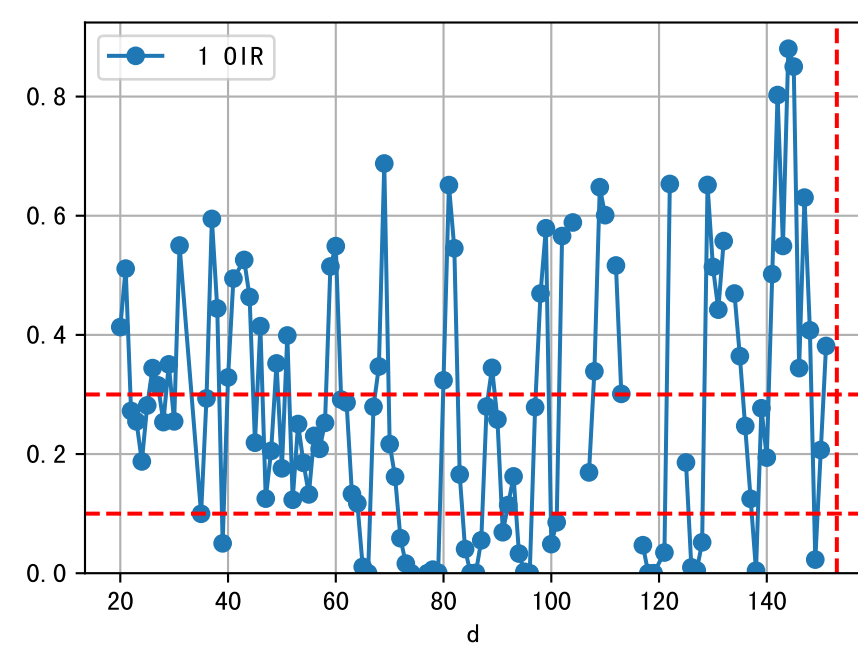
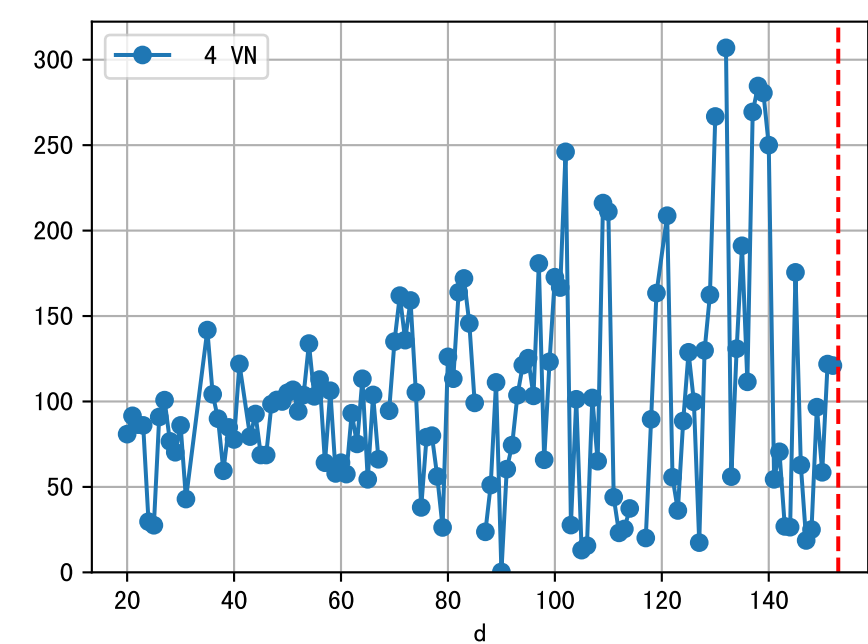
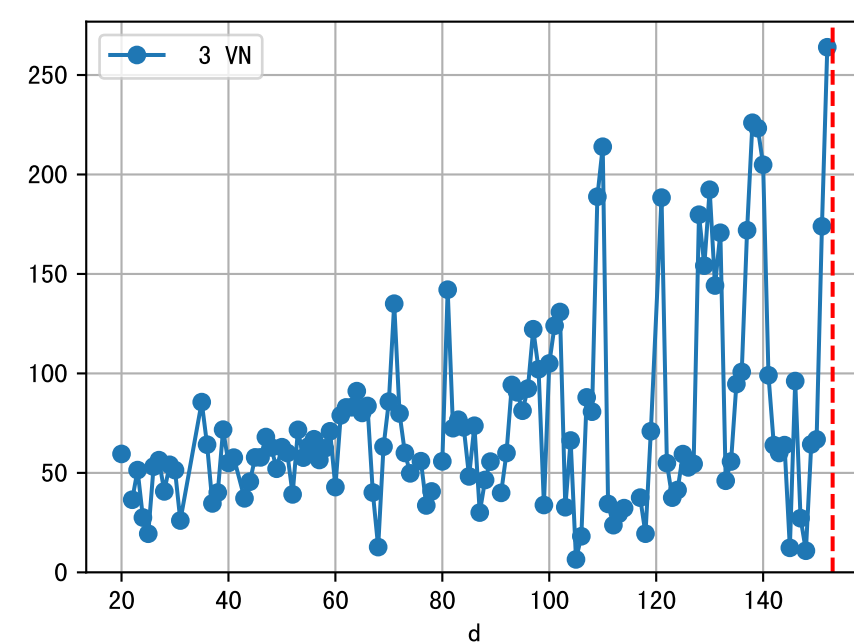
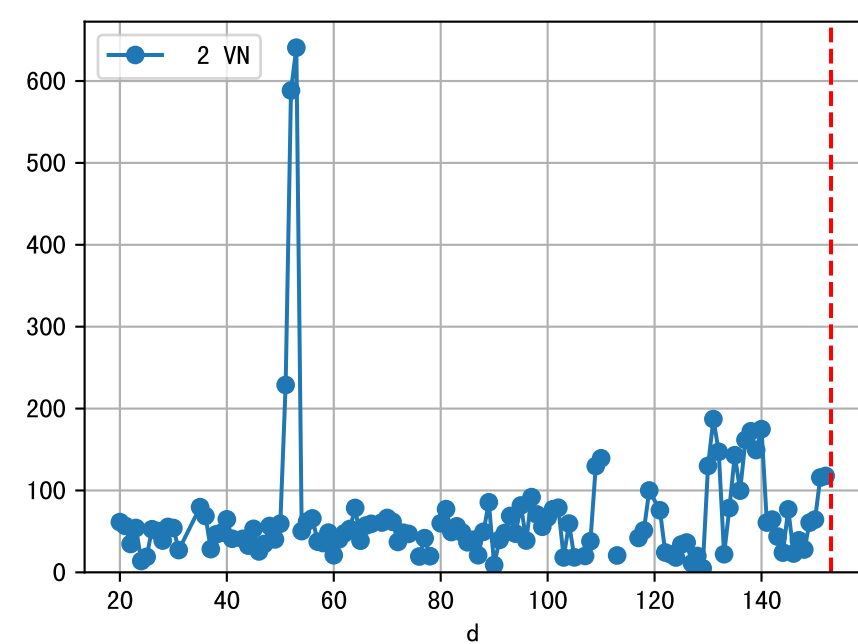
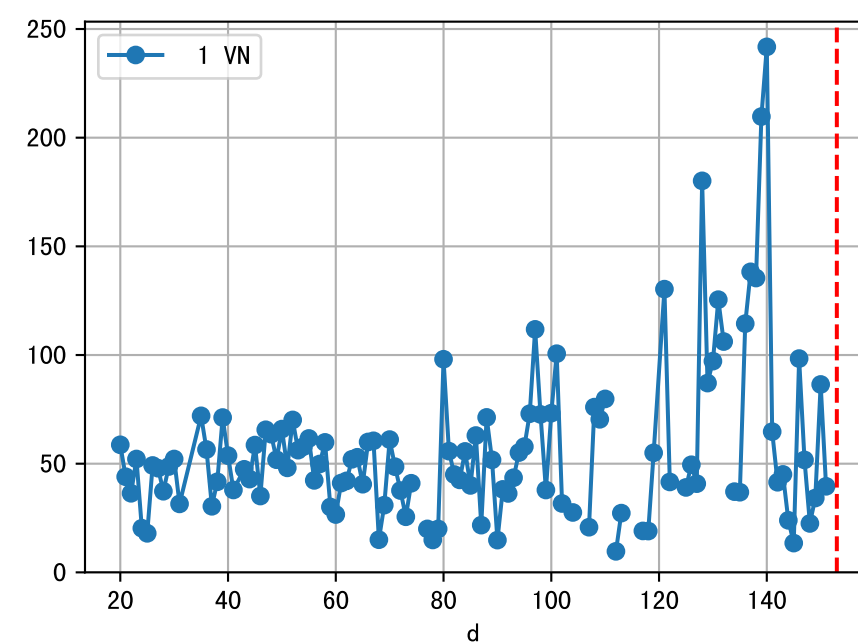
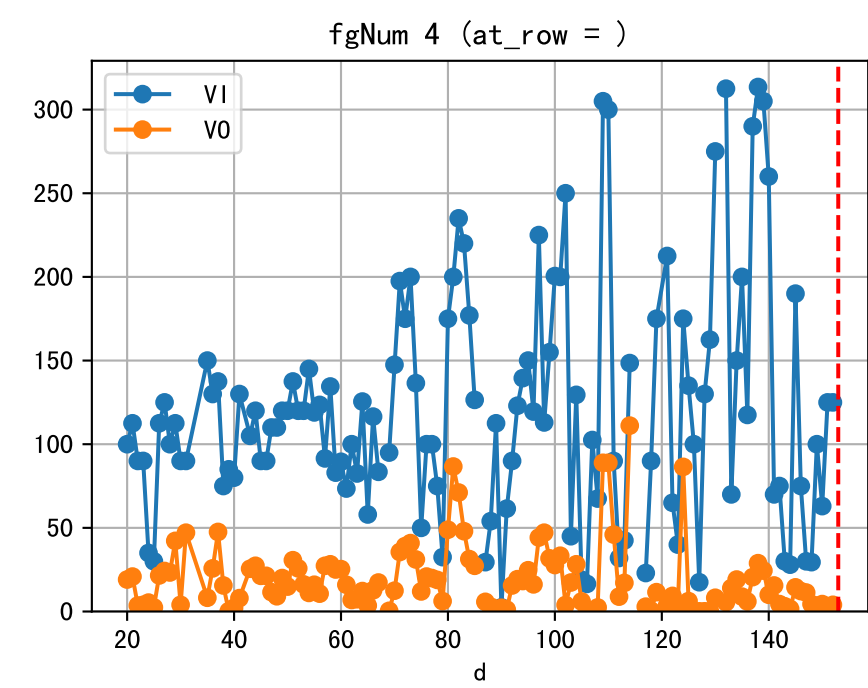
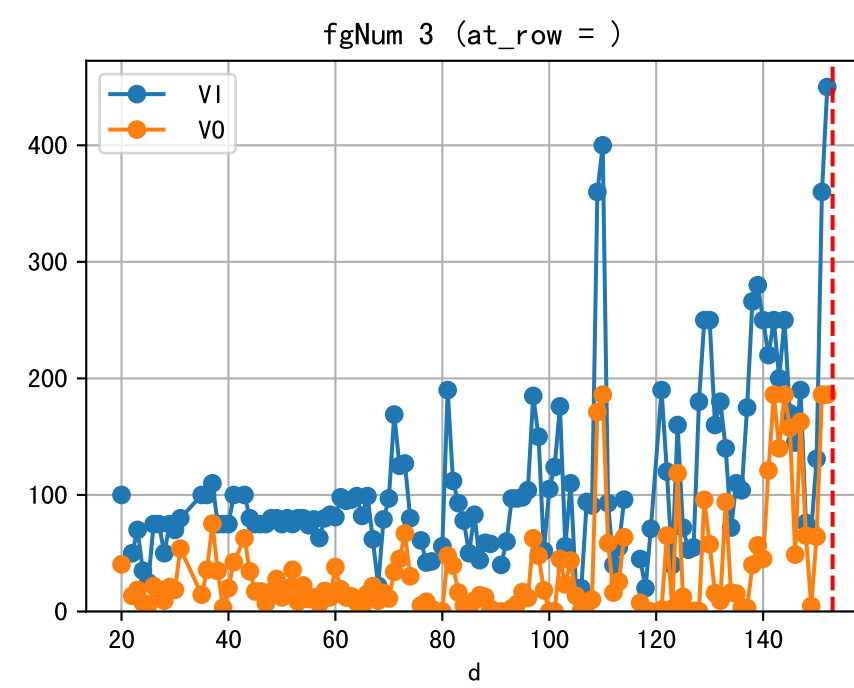
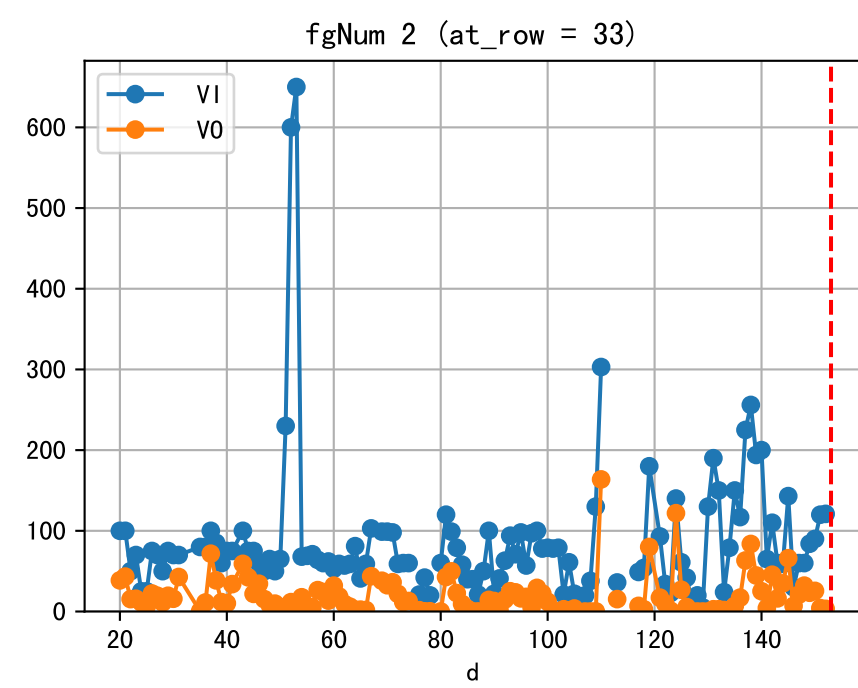
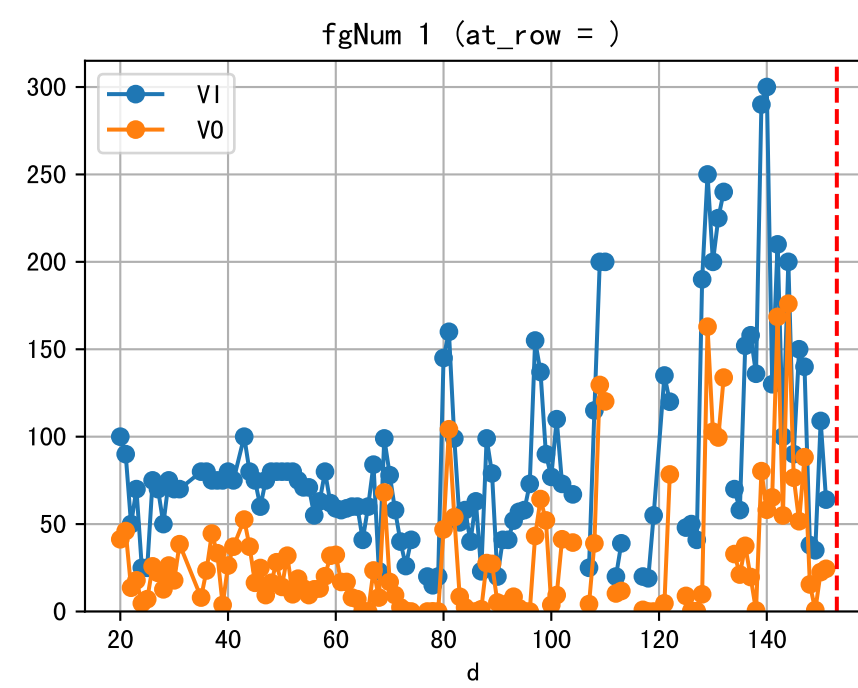
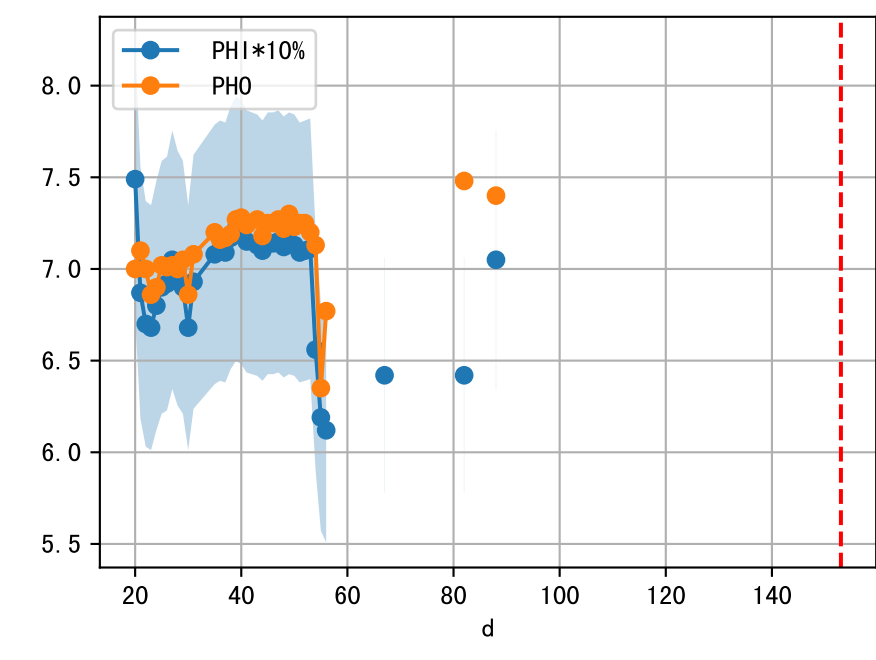
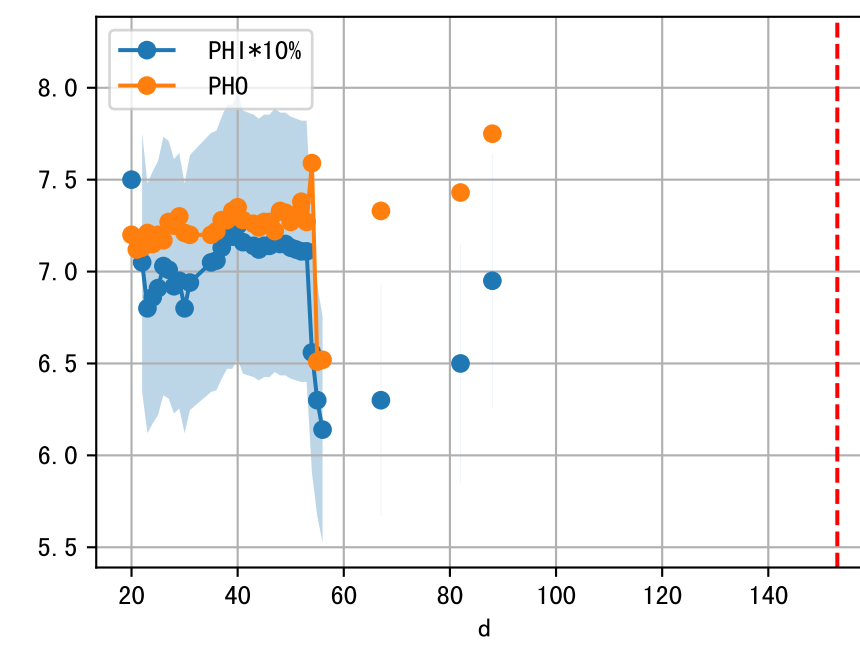
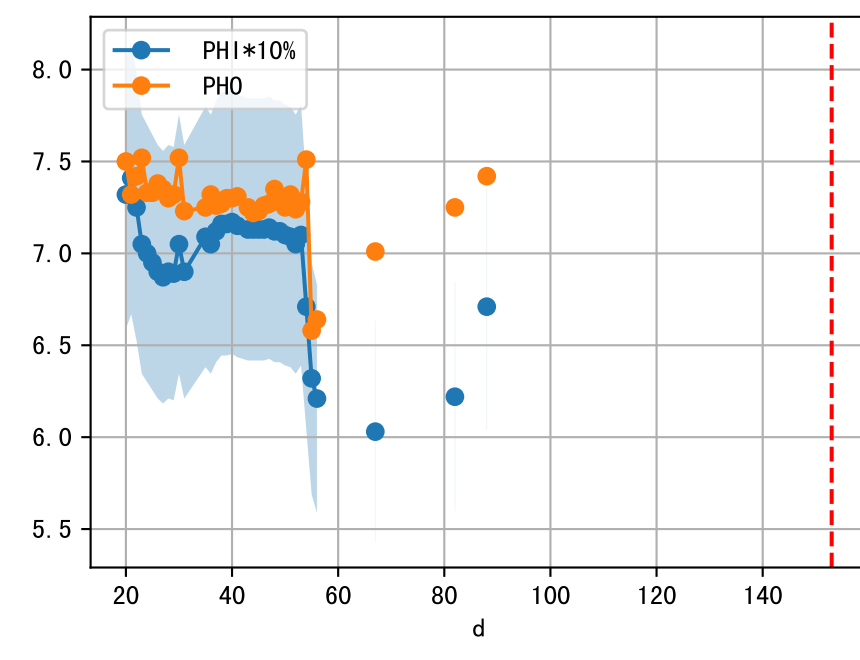
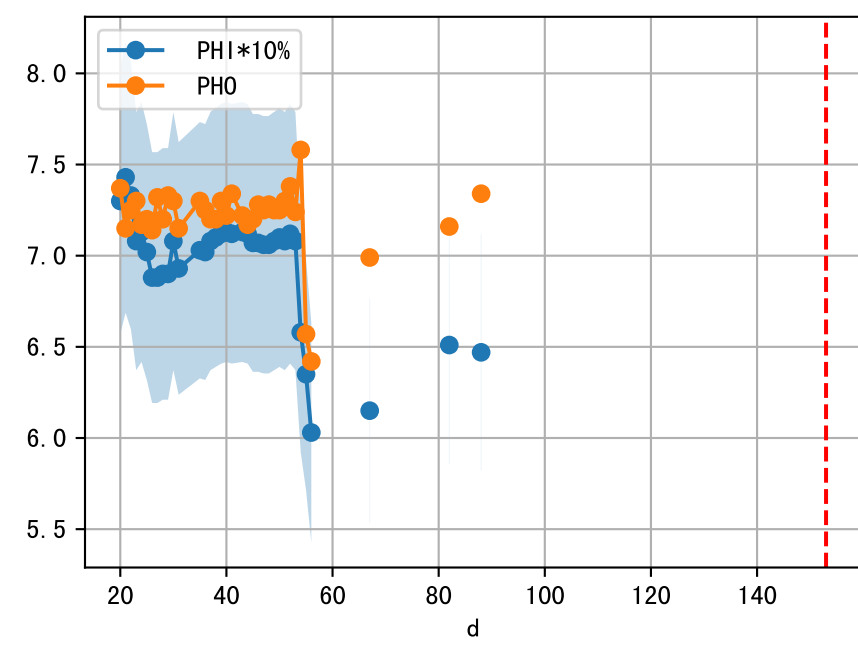
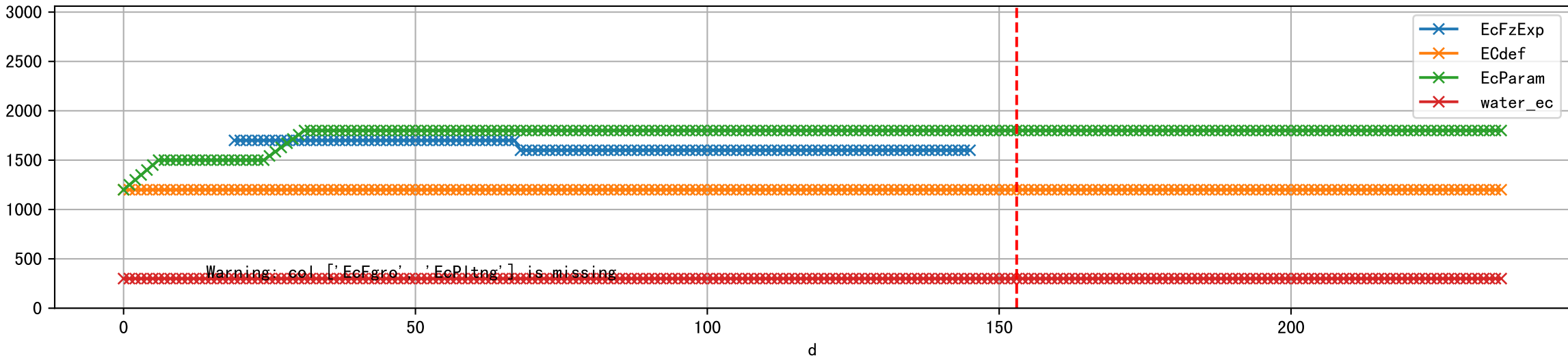


FgArea: [' 2']
NJ15 L1
2026-03-08 (Day 153)

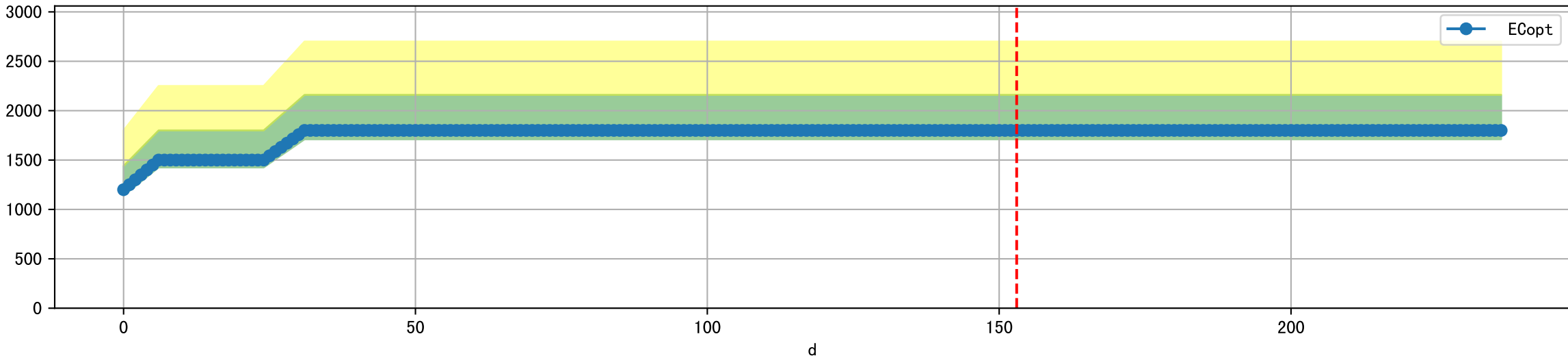




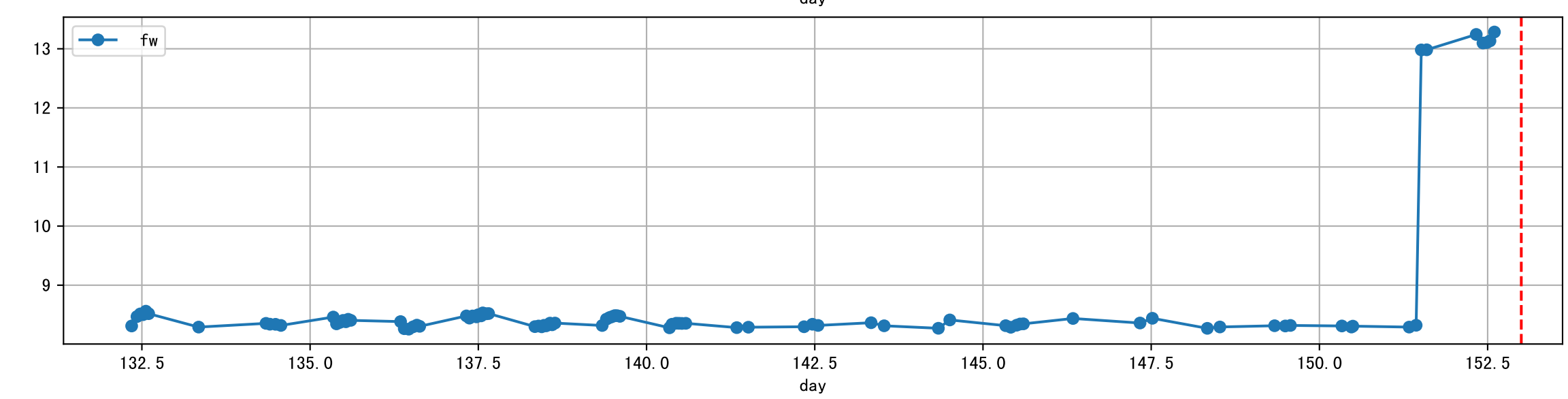
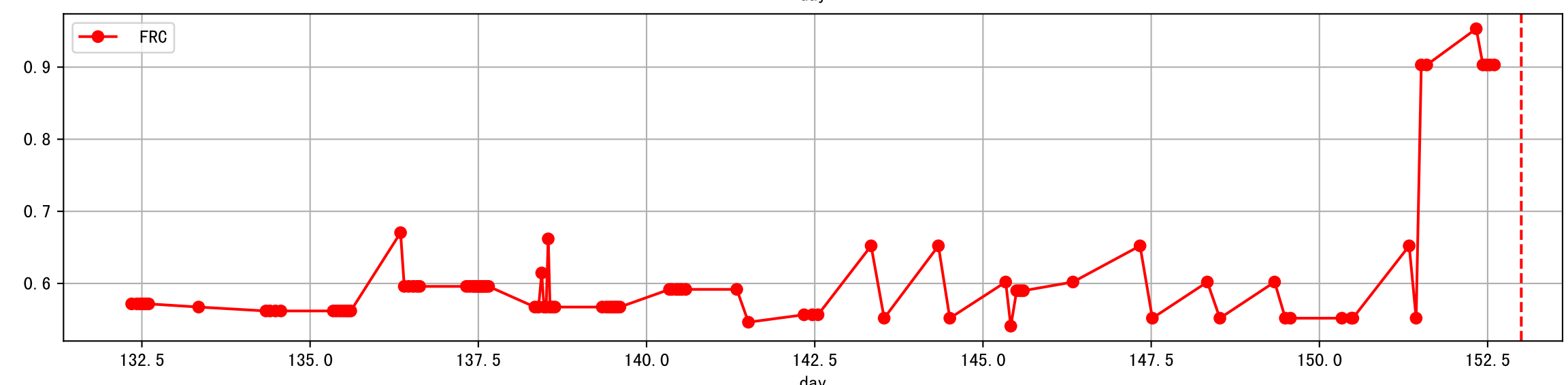
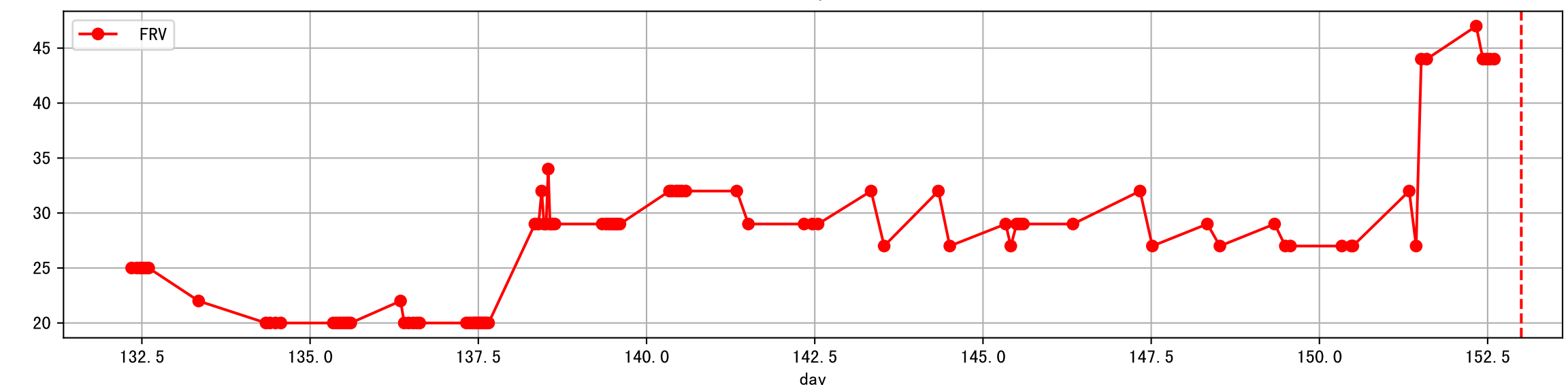
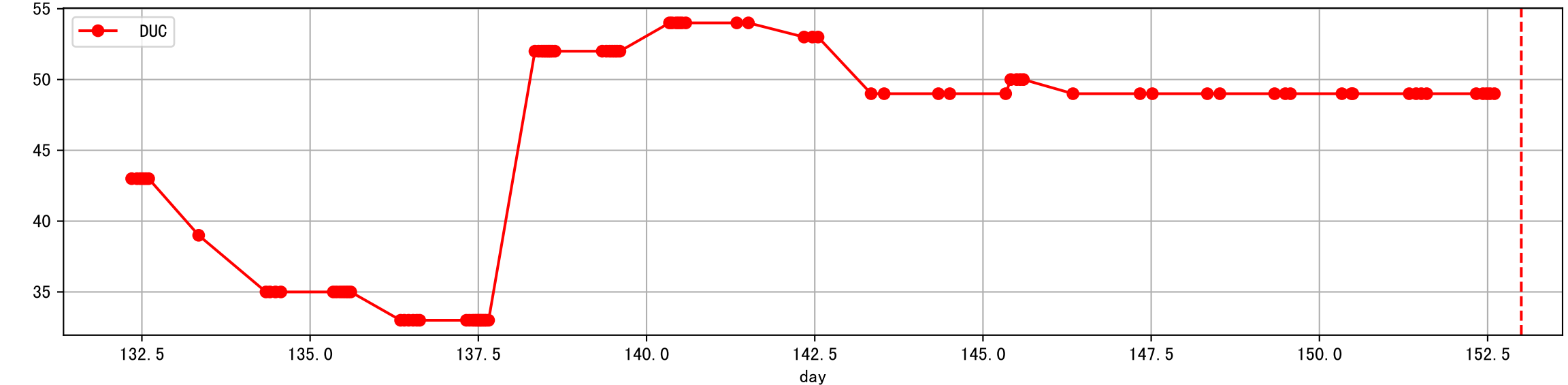
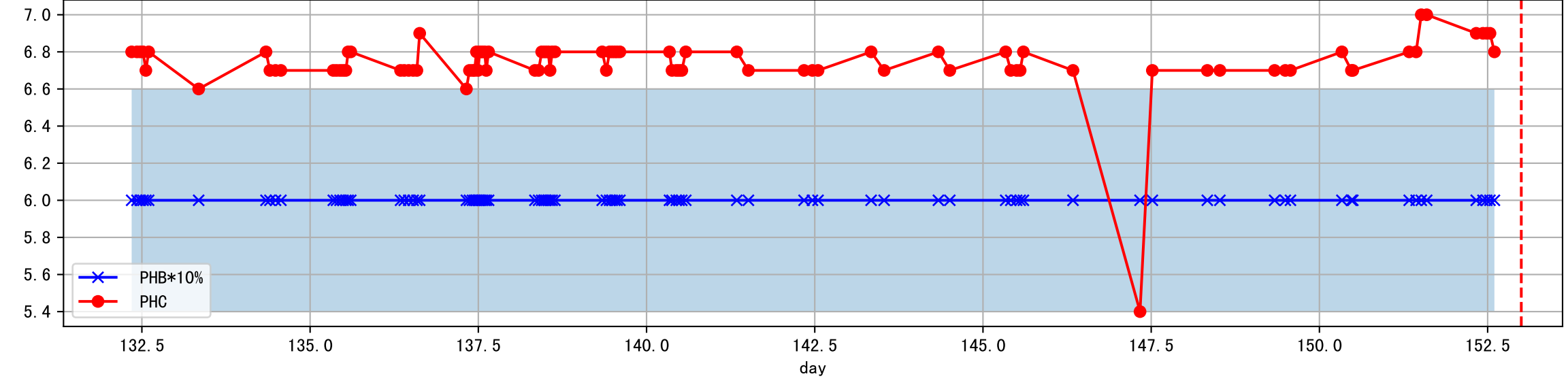
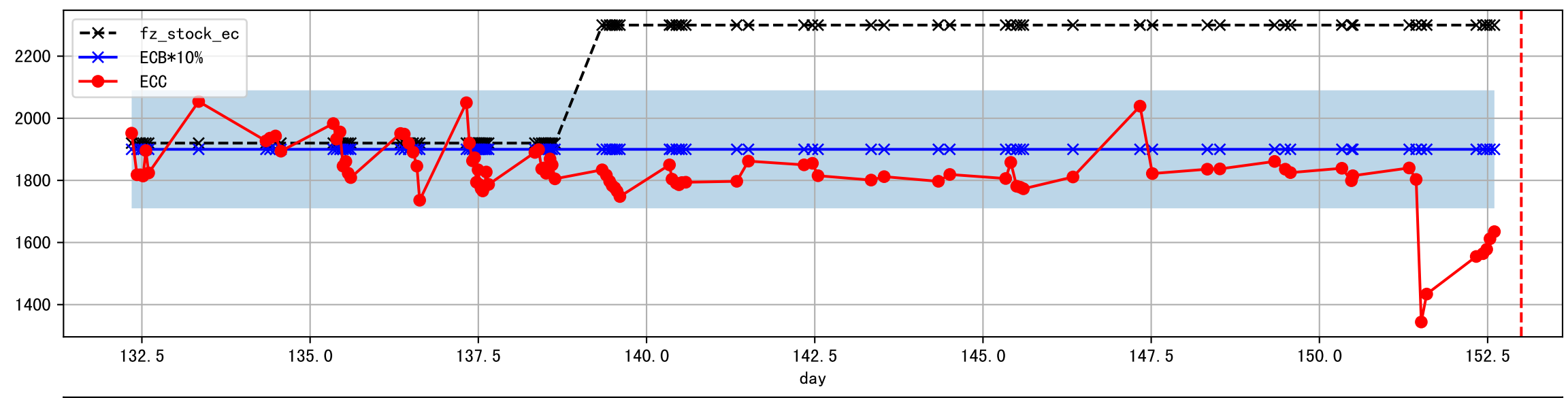
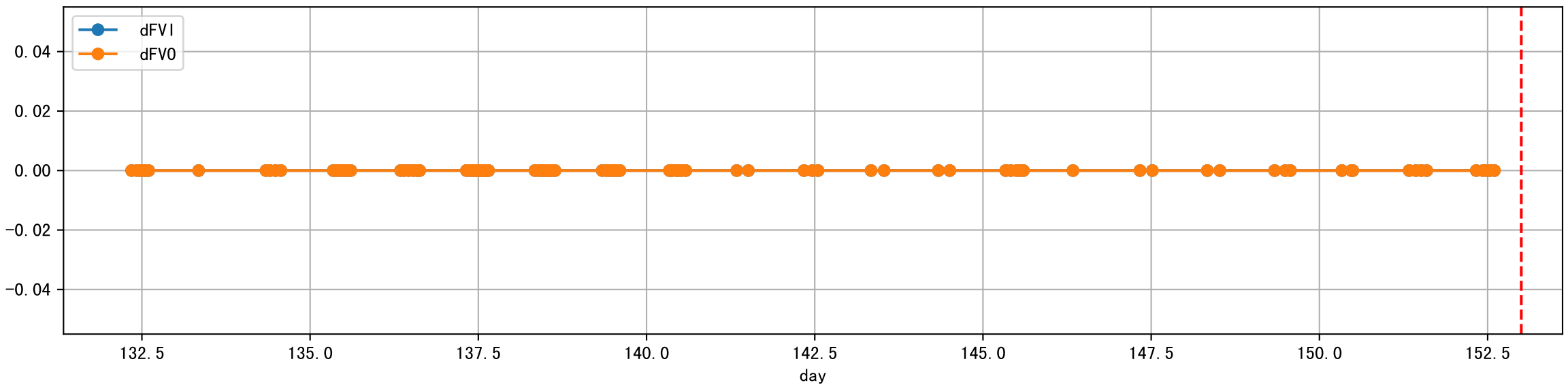
Plot [['EcFgro', 'EcFzExp', 'EcPltng', 'ECdef', 'EcParam', 'water_ec']]



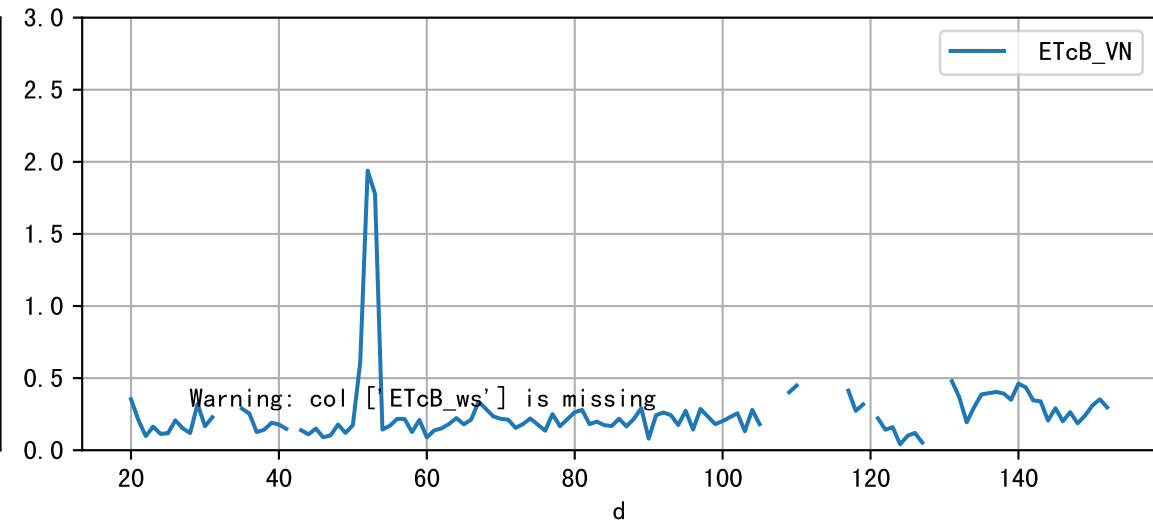
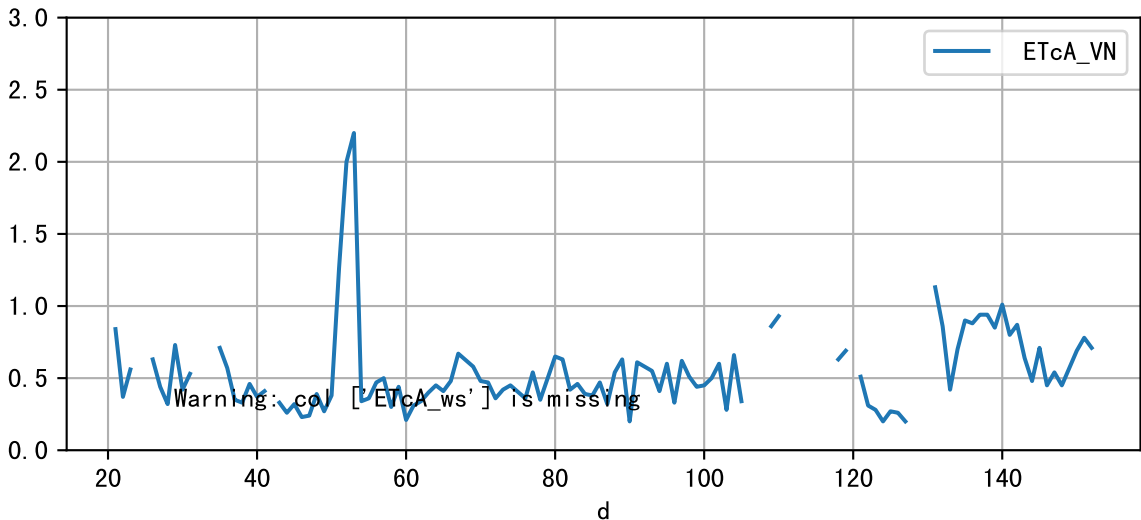
Plot [' ECopt']



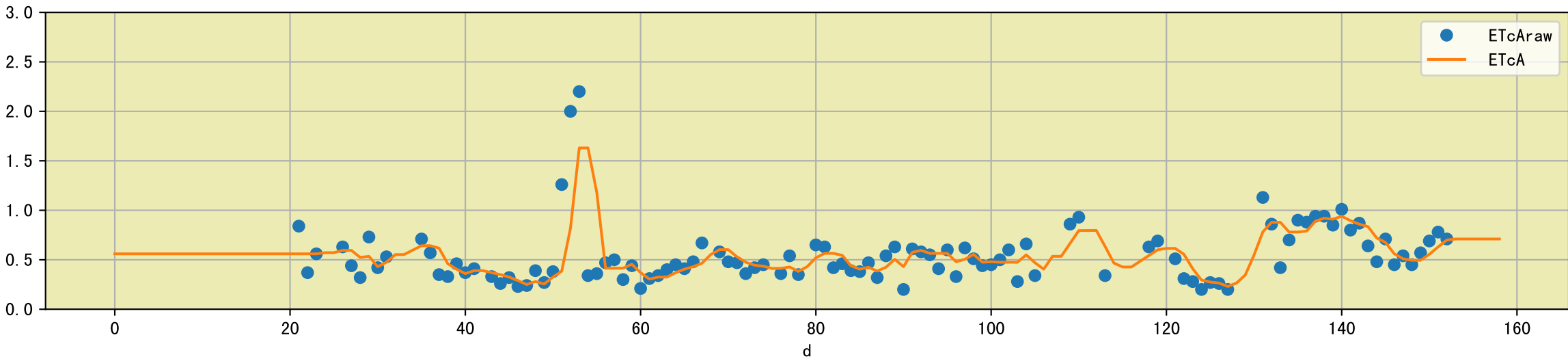
Plot Sensor and FgRec Data



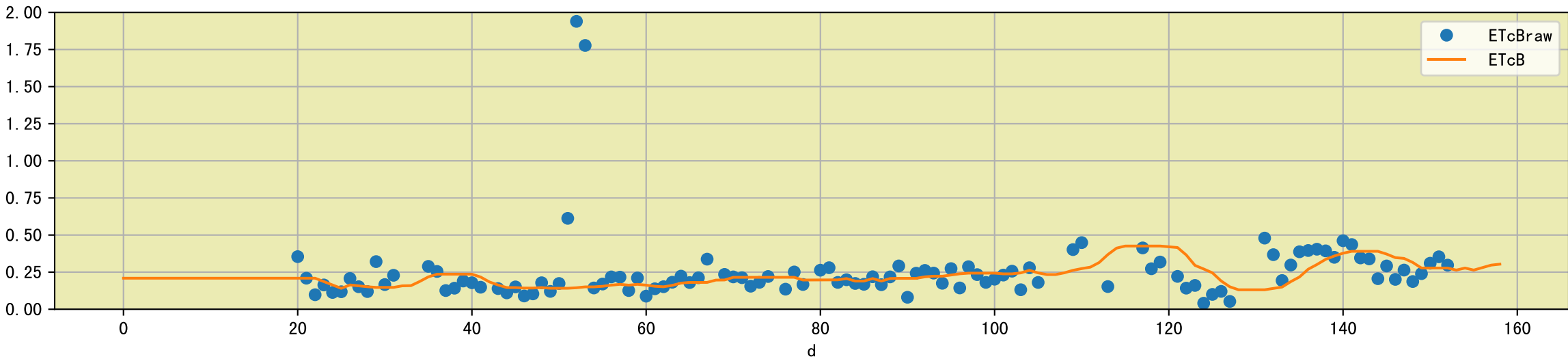
Plot [['ETcA_VN', 'ETcA_ws'], ['ETcB_VN', 'ETcB_ws']]

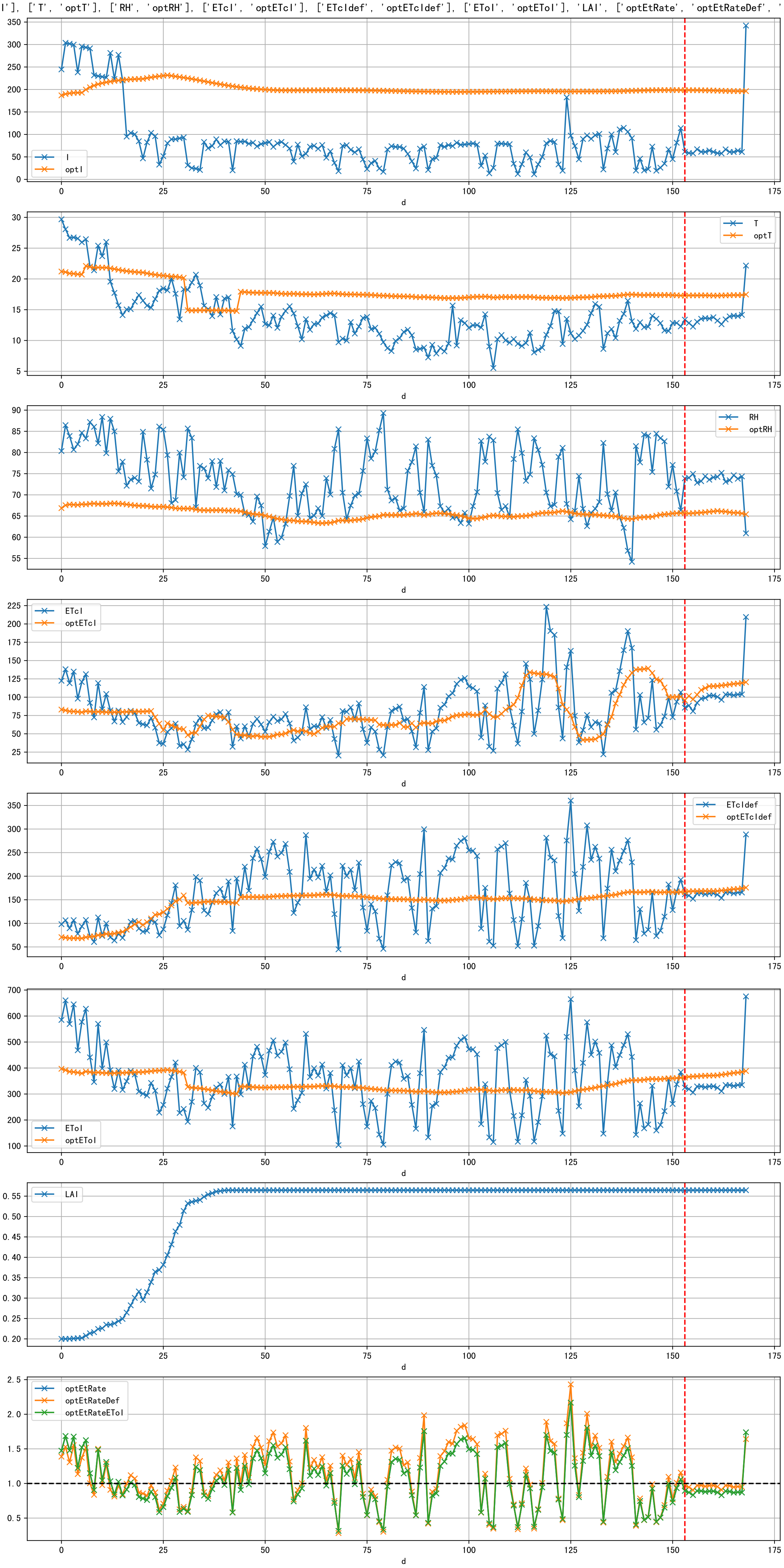


Plot [['ETcAraw:o', 'ETcA']]

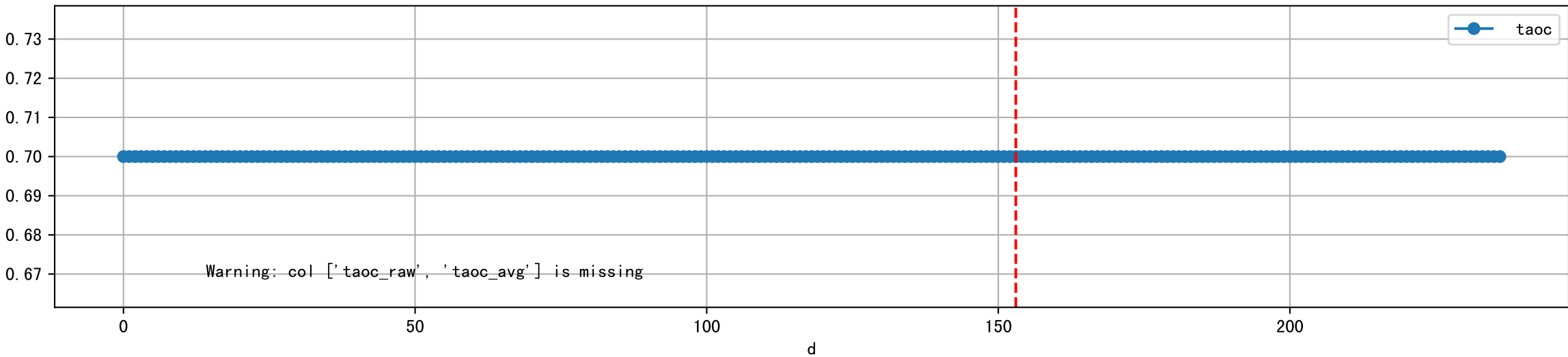


Plot [['ETcBraw:o', 'ETcB']]

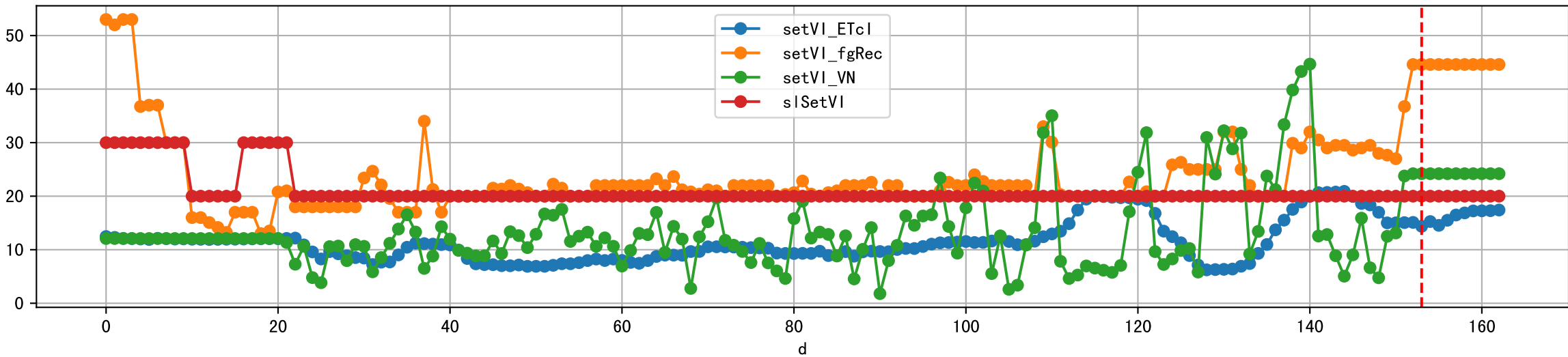




Plot [['taoc', 'taoc_raw:ro', 'taoc_avg:r-']]

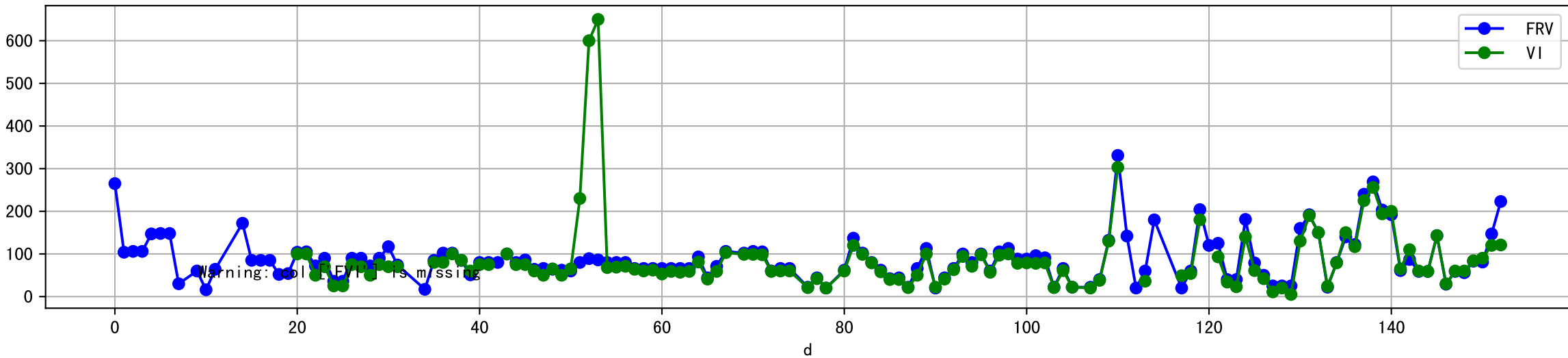


Plot [['setVI_ETcI', 'setVI_fgRec', 'setVI_VN', 'sISetVI']]

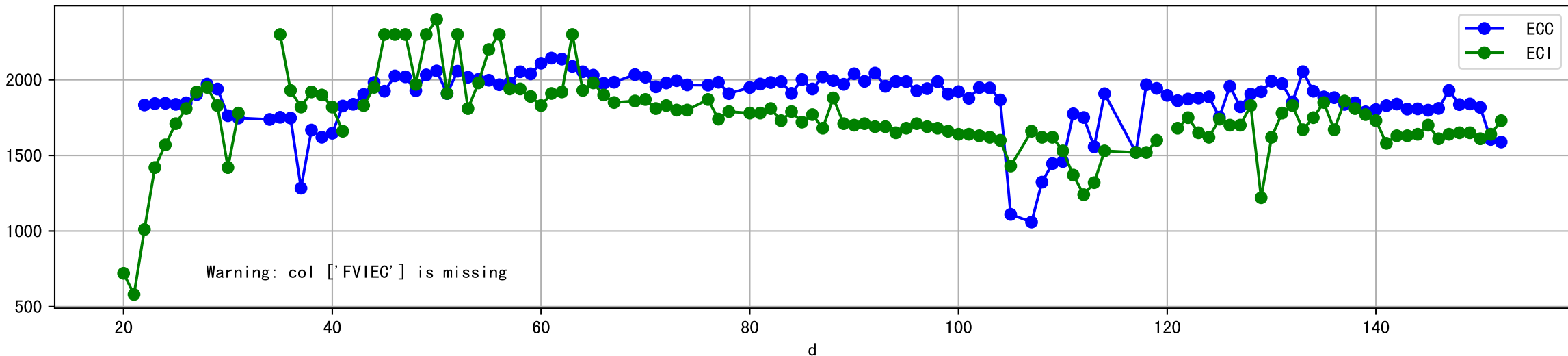




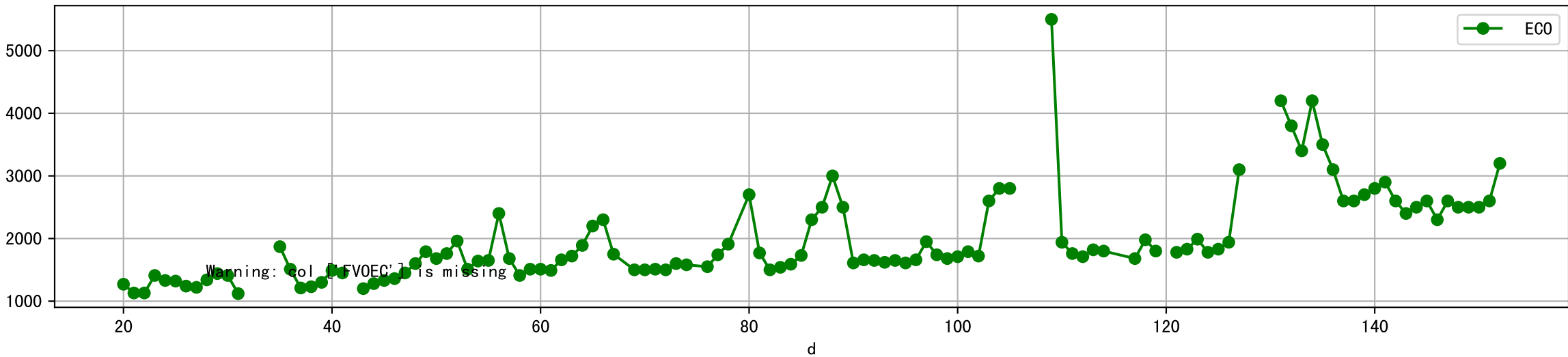
Plot [['FRV:b-o', 'FVI:r-o', 'VI:g-o']]



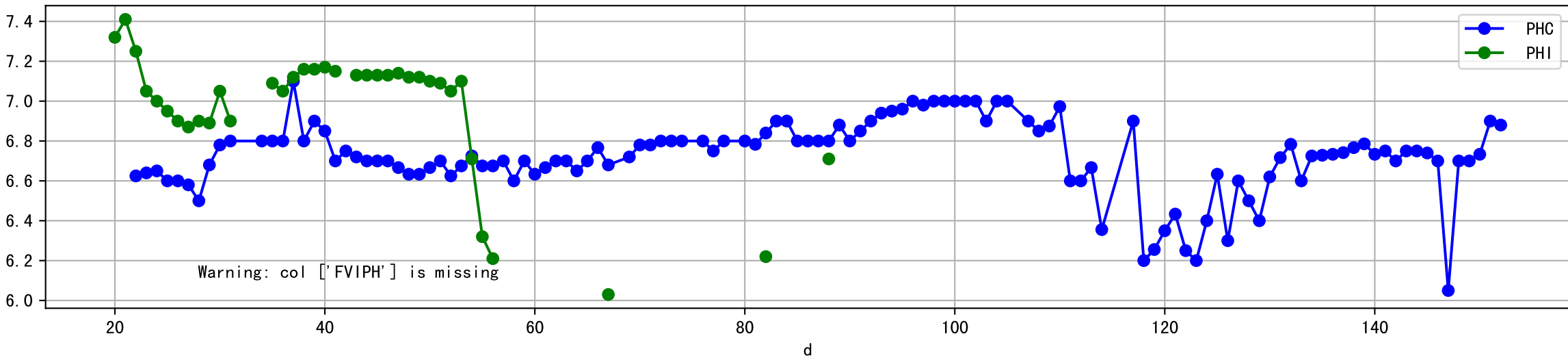
Plot [['ECC:b-o', 'FVIEC:r-o', 'ECI:g-o']]



Plot [[' FVOEC:r-o' , ' ECO:g-o']]



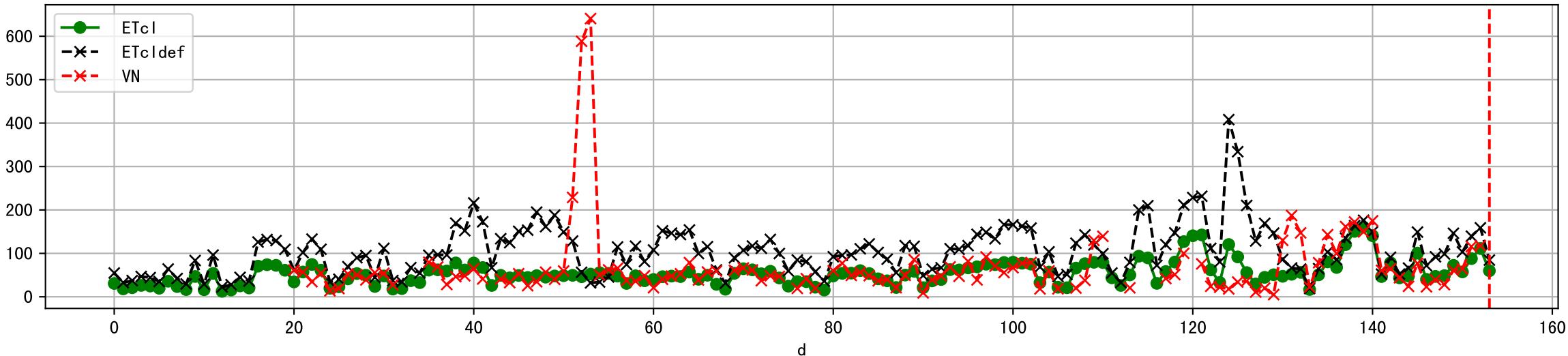
Plot [['PHC:b-o', 'FVIPH:r-o', 'PHI:g-o']]



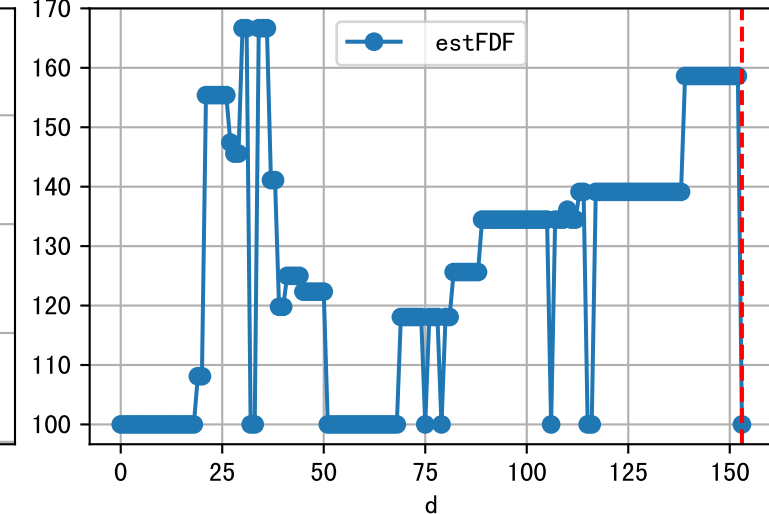
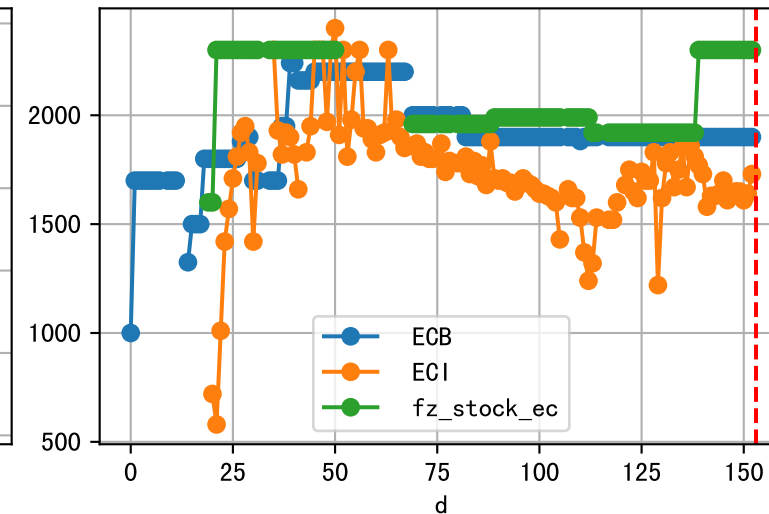
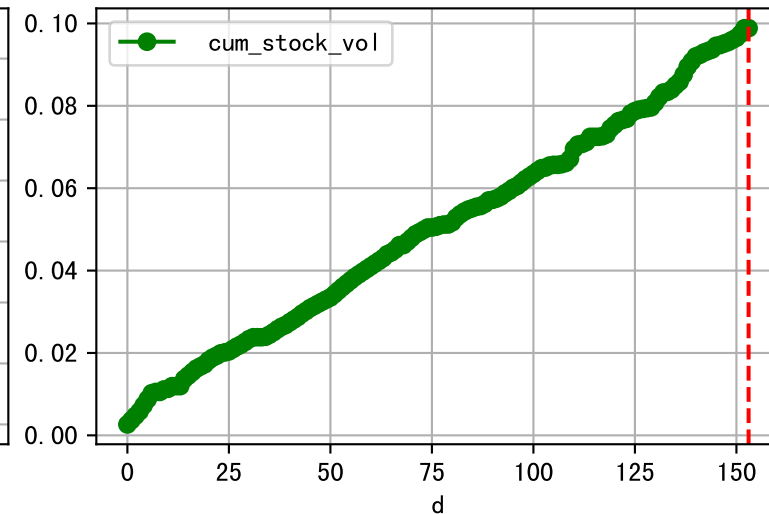
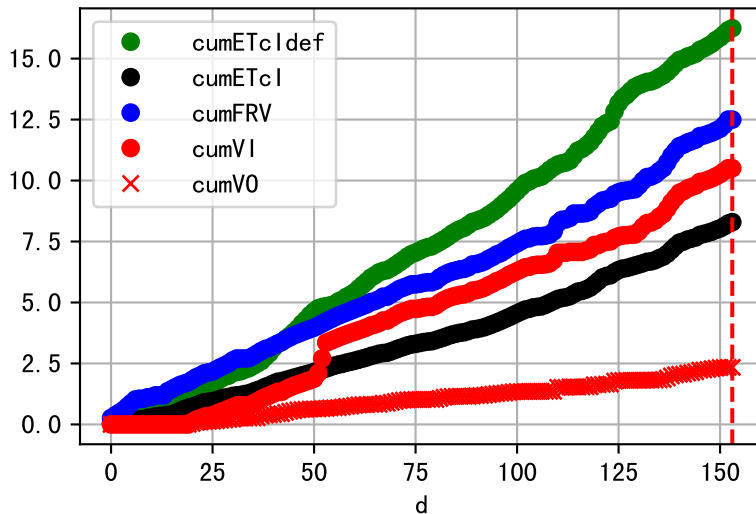
Plot [[' FVOPH:r-o' , ' PHO:g-o']]



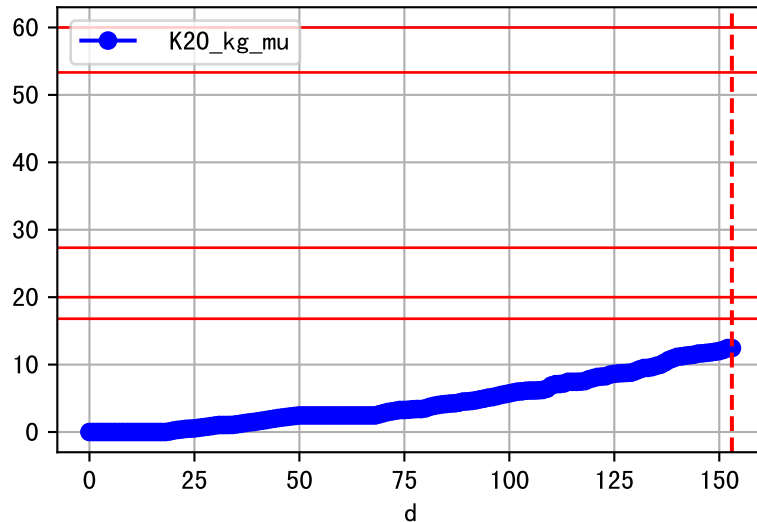
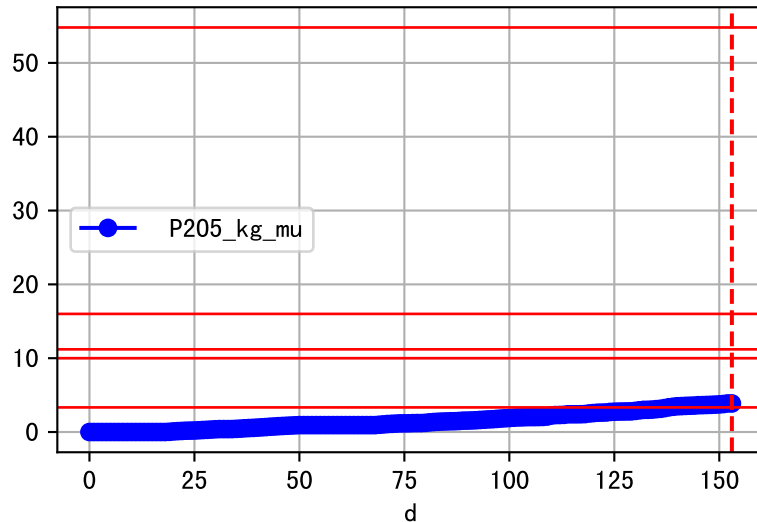
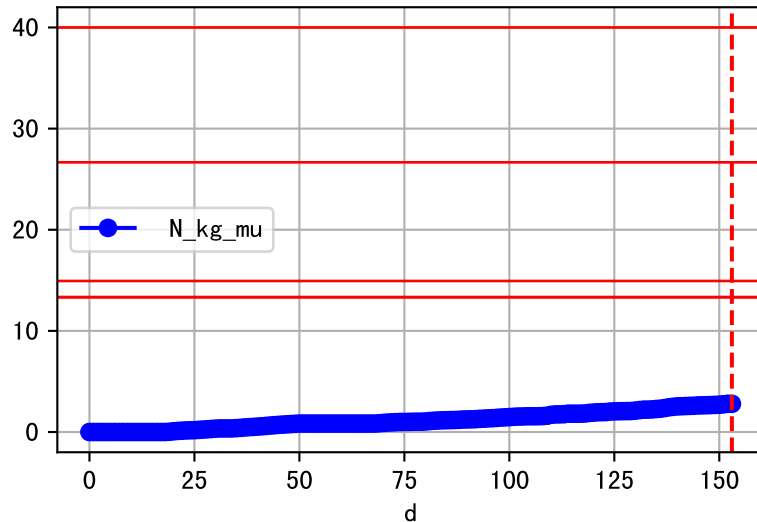
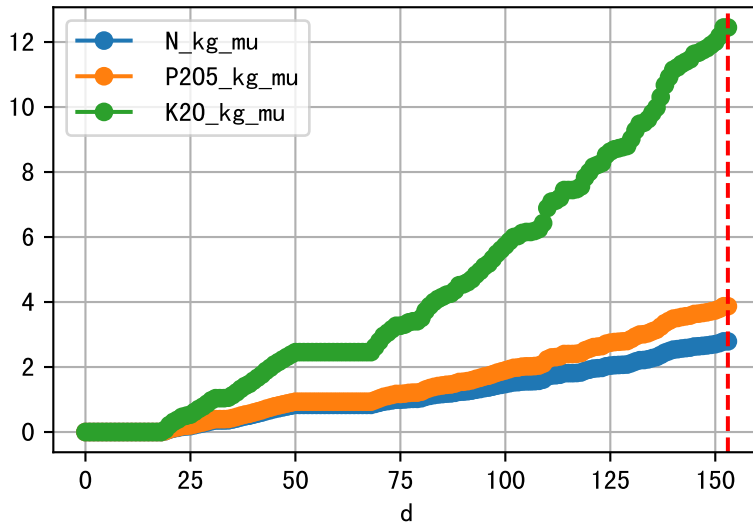
Plot ET/VN



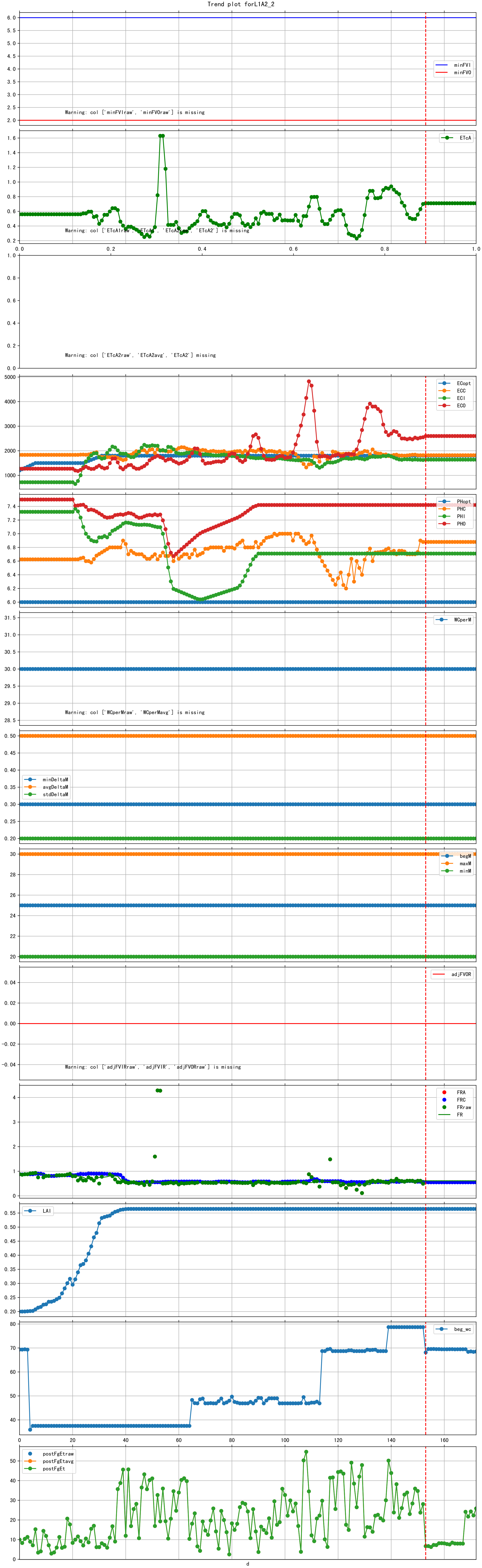
Plot Fv and fertilizer usage



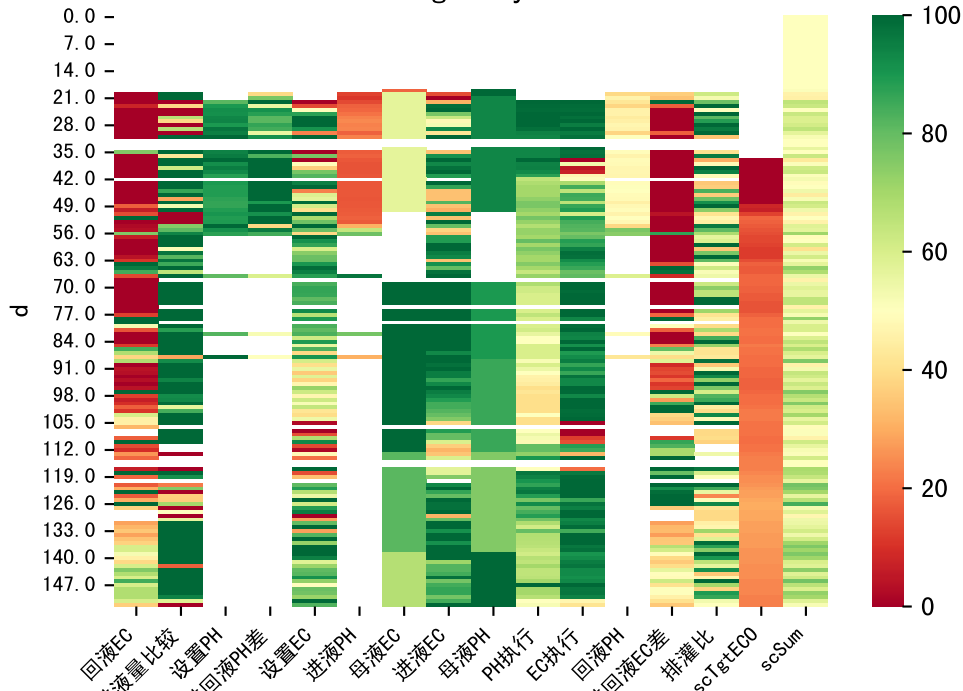
Fertilizer Range Source: kerleyL, kerleyH, UnivFL, TNAI, Haifa

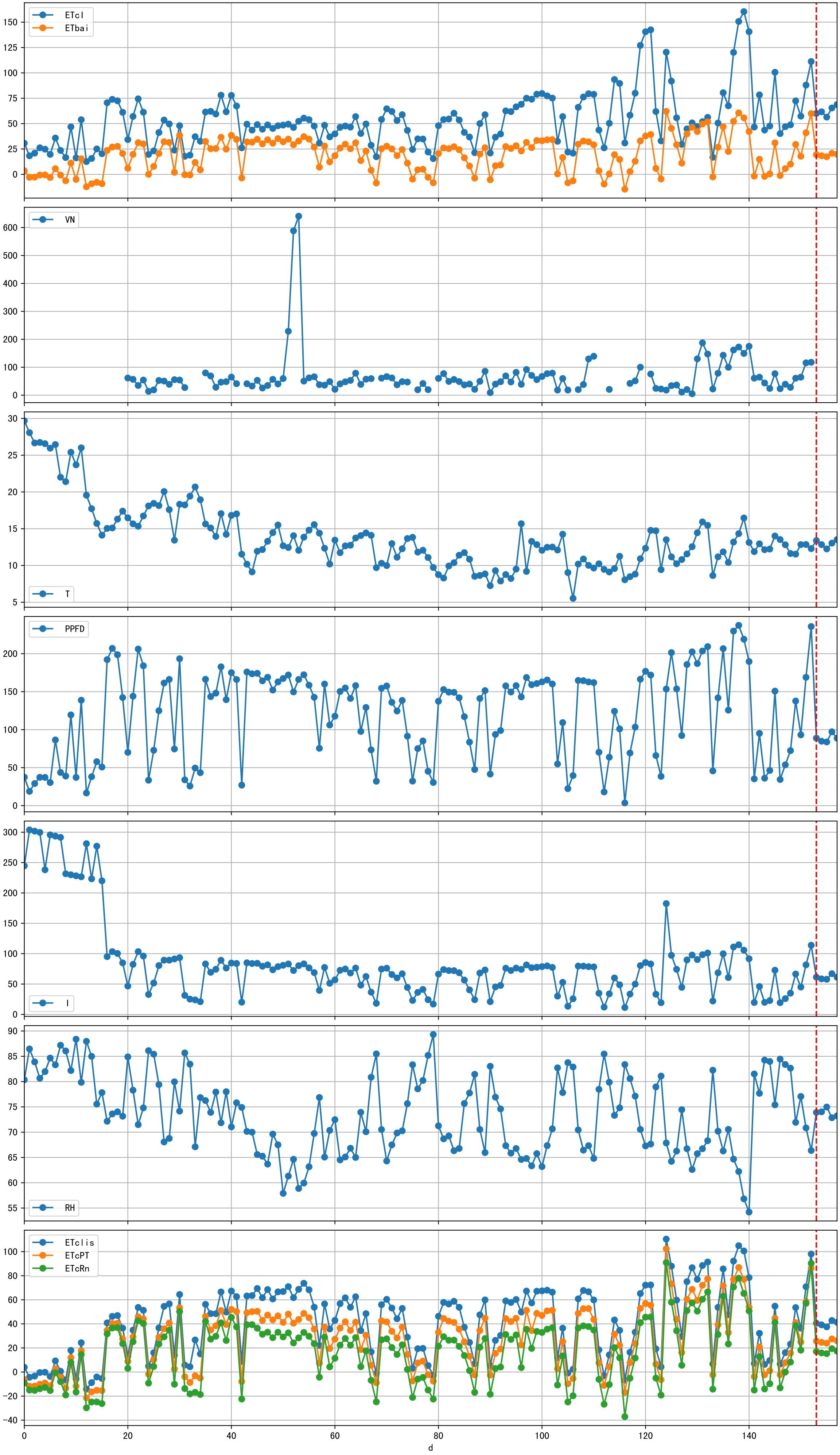


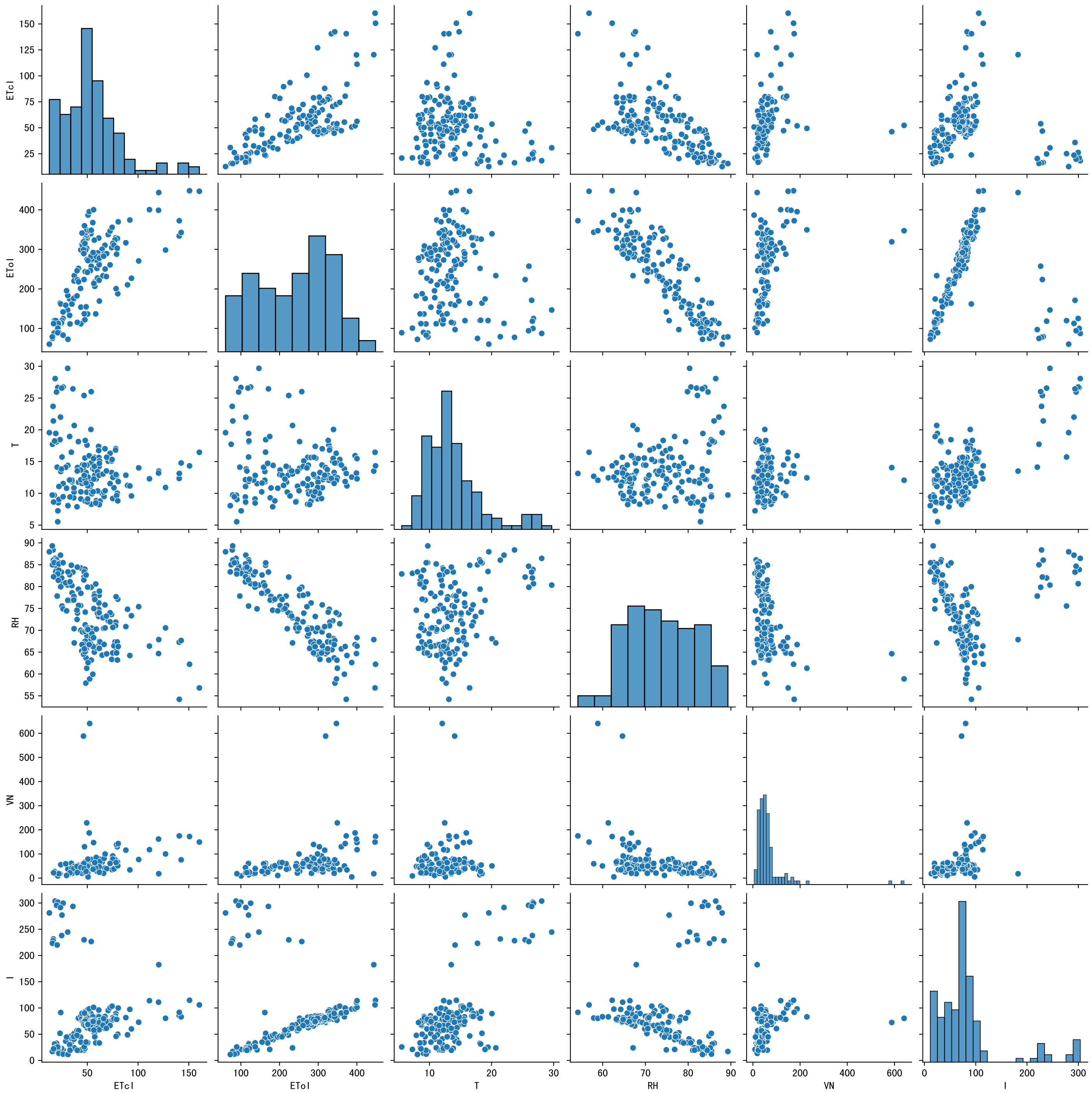
Trend plot for L1A2_2

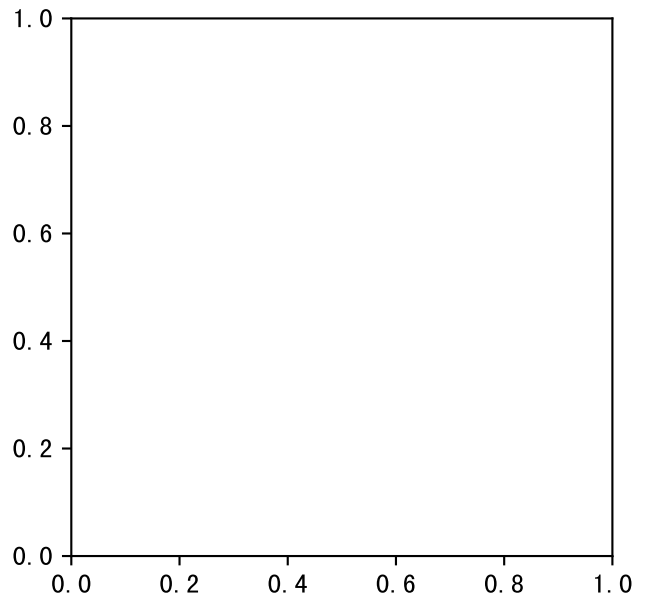
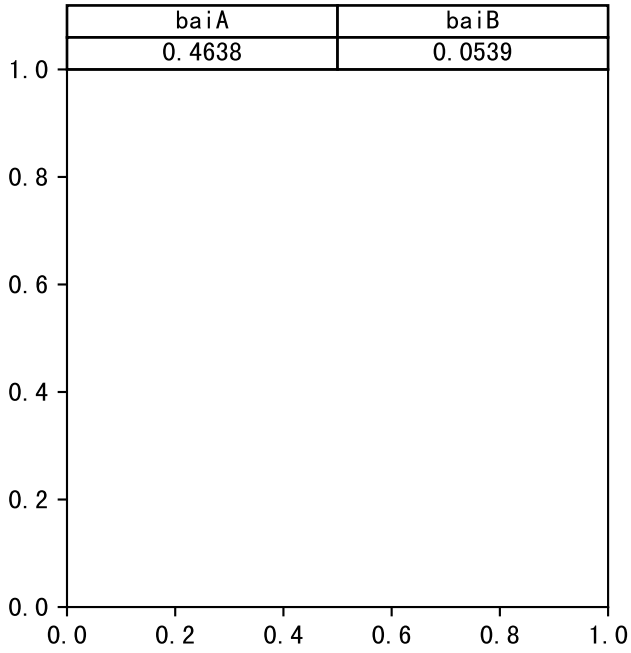
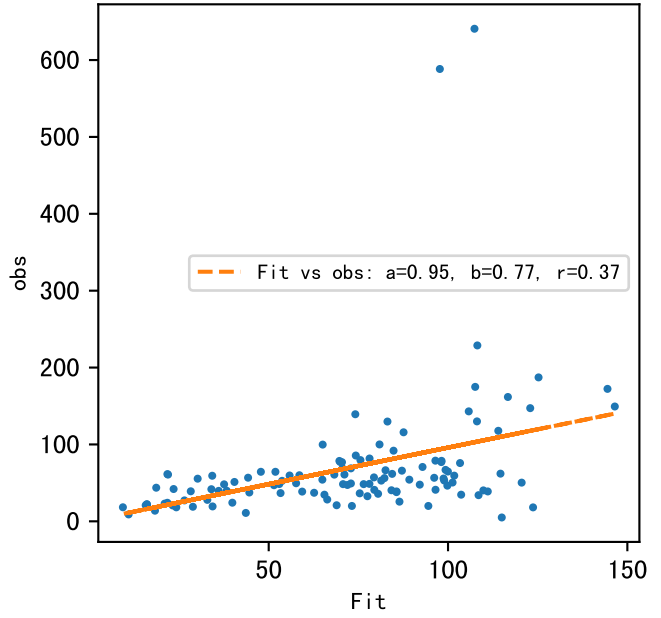
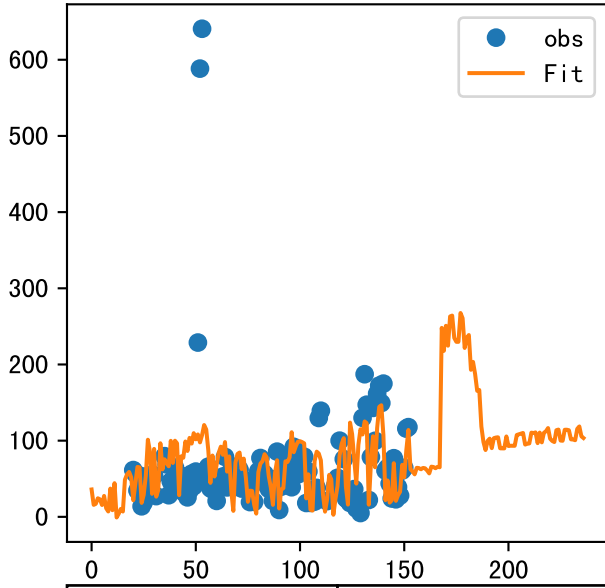


FgDaily



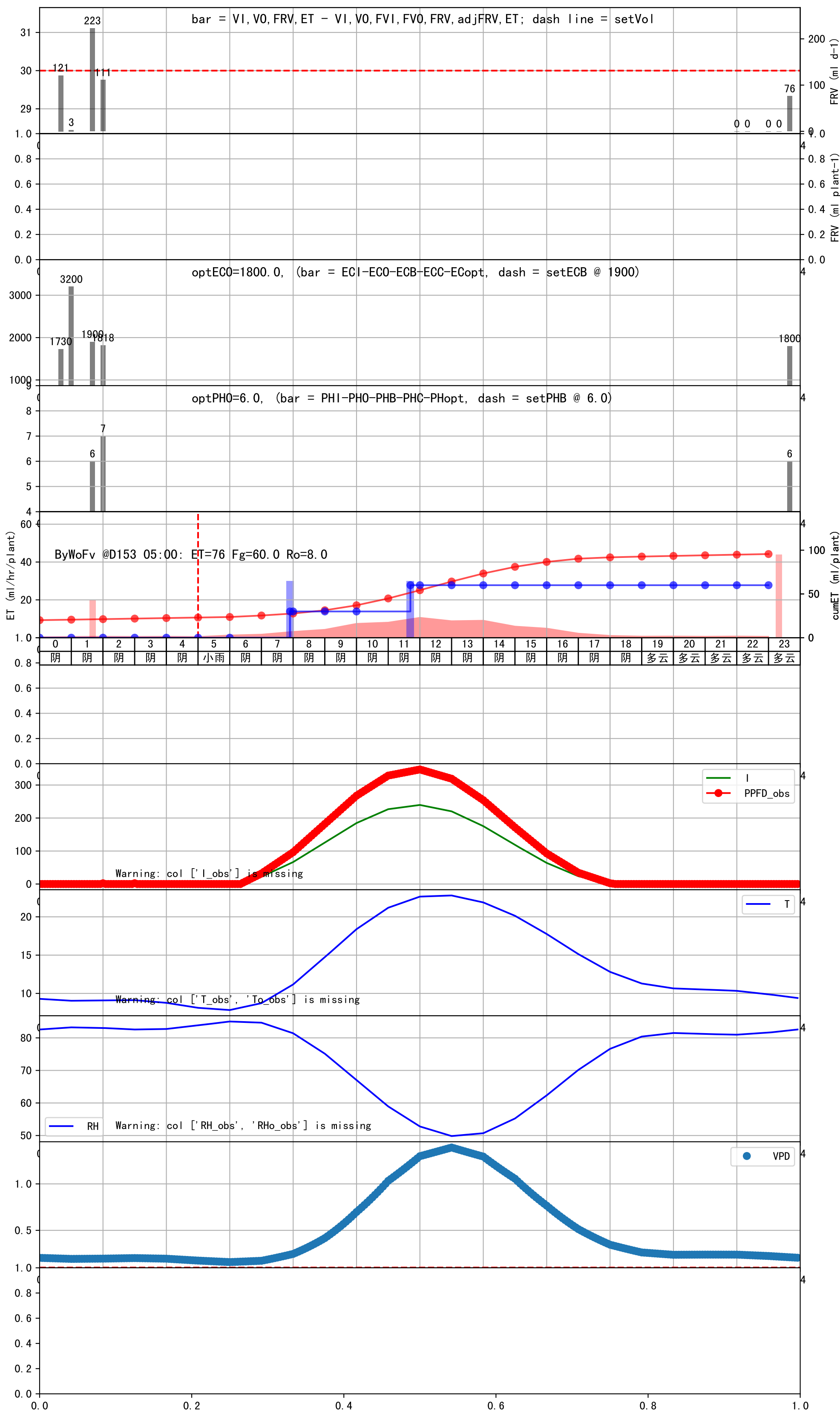


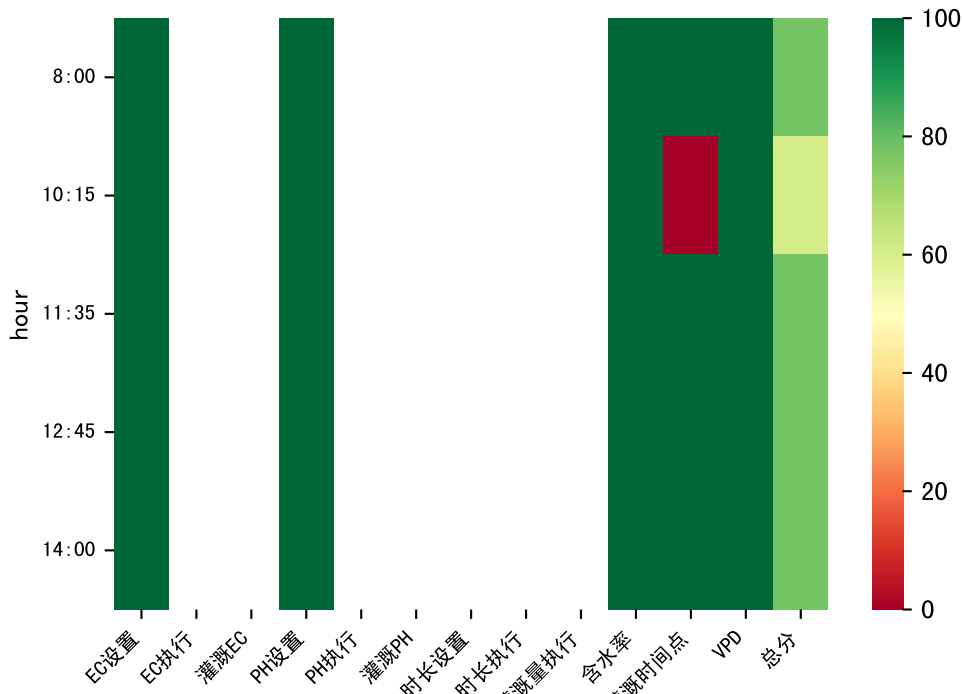




L1A2

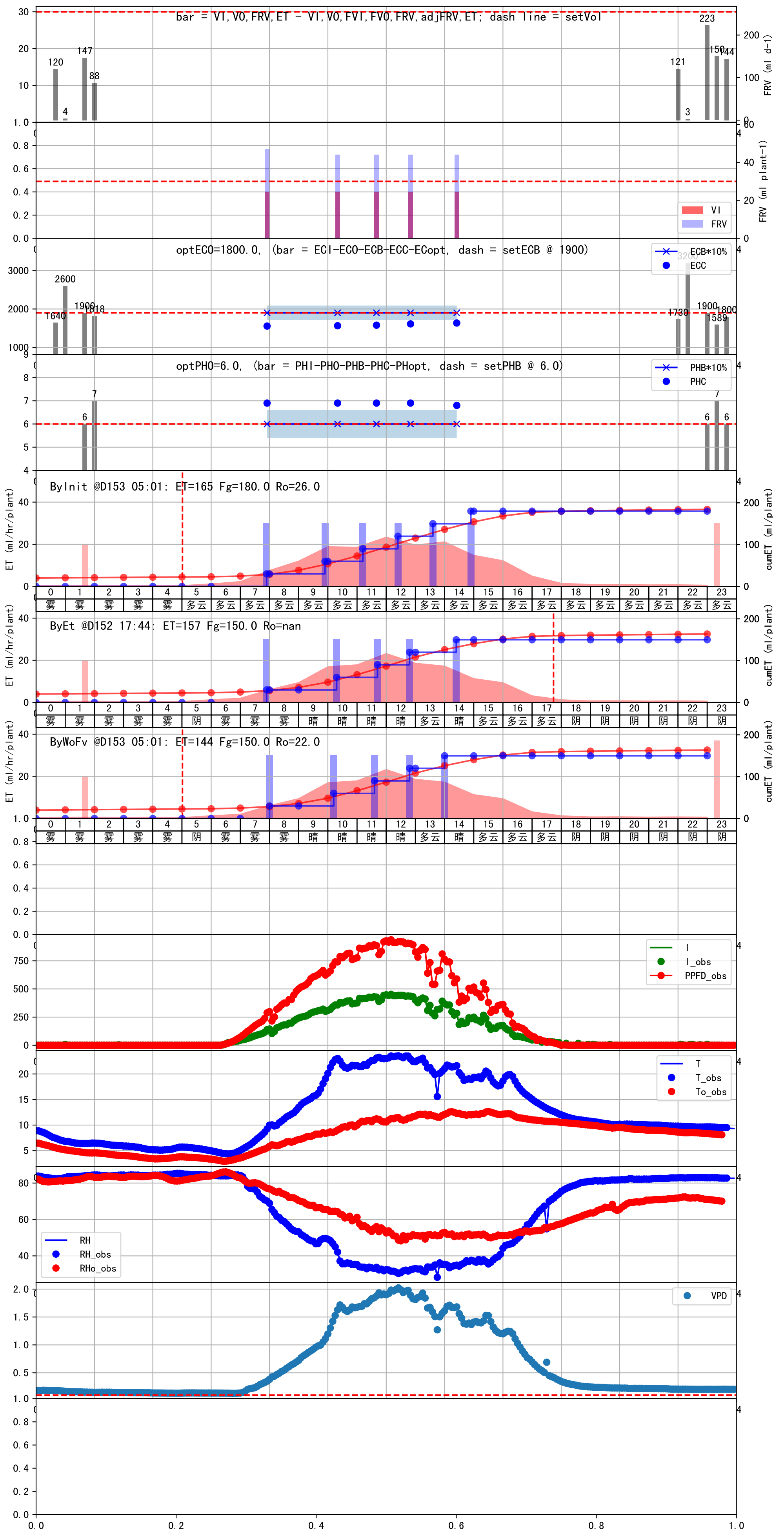
时间	灌溉时长(秒)	灌溉量(毫升/株)	灌溉总量(方/次)	天气	注释
07:55	49	30.0	0.122	阴	待执行@07:55 自主 (未用传感器)
11:40	49	30.0	0.122	阴	预期@11:40 自主 (未用传感器)
总计	98.0 (2次)	60.0			建议进液EC: 1900, PH: 6.0





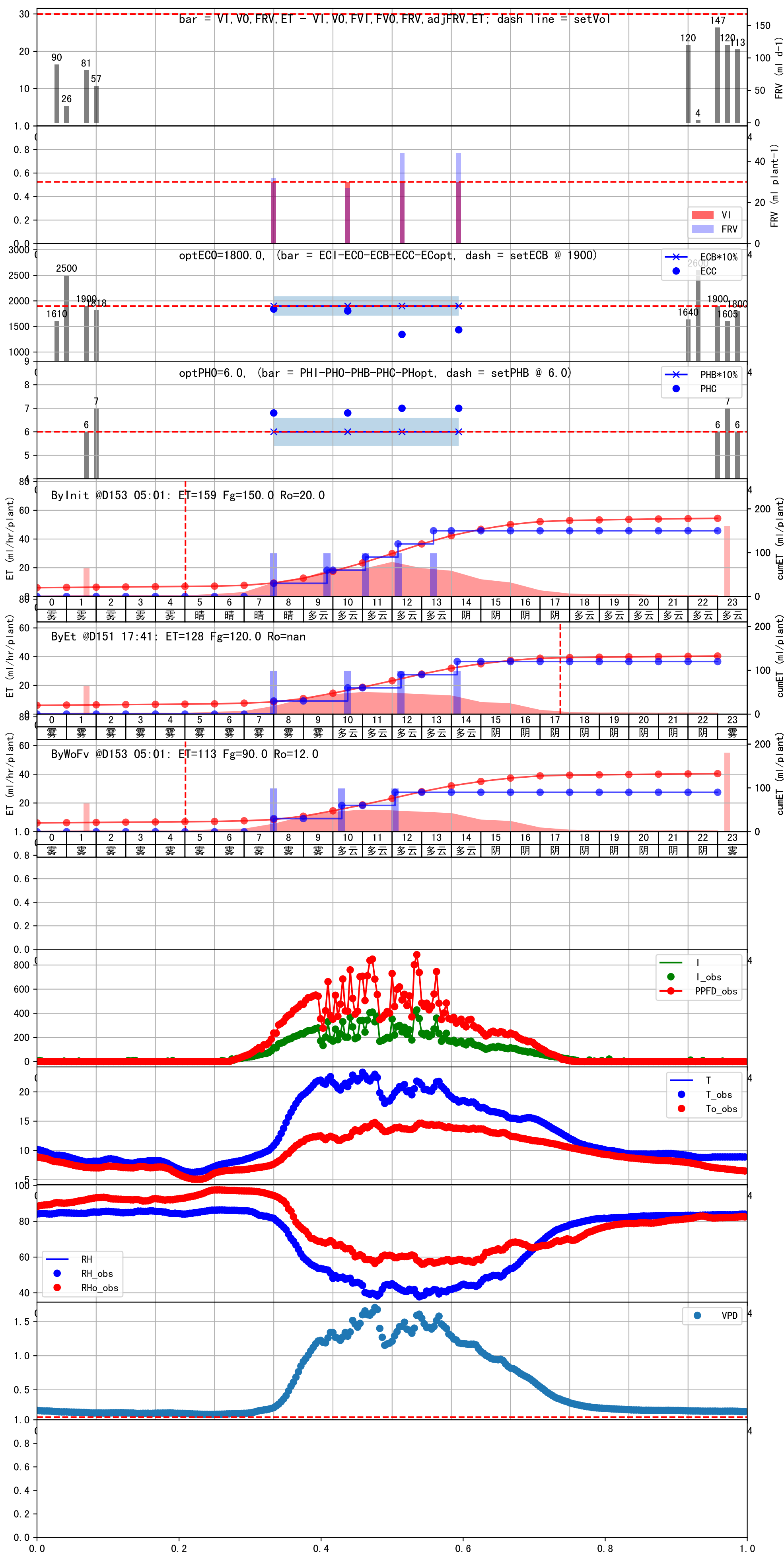
时间	灌溉时长(秒)	灌溉量(毫升/株)	灌溉总量(方/次)	天气	注释
08:00	49	30.0	0.122	雾	假设@08:00 自动 (未用传感器)
10:15	49	30.0	0.122	晴	假设@10:15 自动 (未用传感器)
11:35	49	30.0	0.122	晴	假设@11:35 自动 (未用传感器)
12:45	49	30.0	0.122	晴	假设@12:45 自动 (未用传感器)
14:00	49	30.0	0.122	晴	假设@14:00 自动 (未用传感器)
总计	245.0 (5次)	150.0			建议进液EC: 1900, PH: 6.0

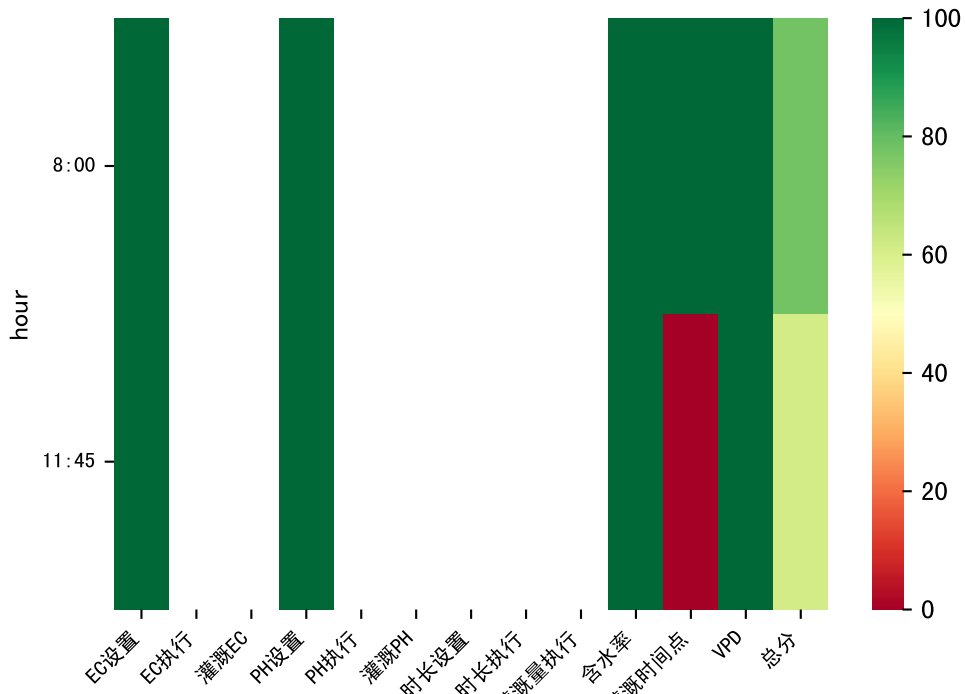
上次灌溉流速比过去5天平均大 (0.9 vs 0.57), 可能管道压力异常或有管道漏水
 施肥机灌溉量与预期值不符 (44.0 : 30.0), 可能水表需要校准
 默认实际灌溉30.0 ml.



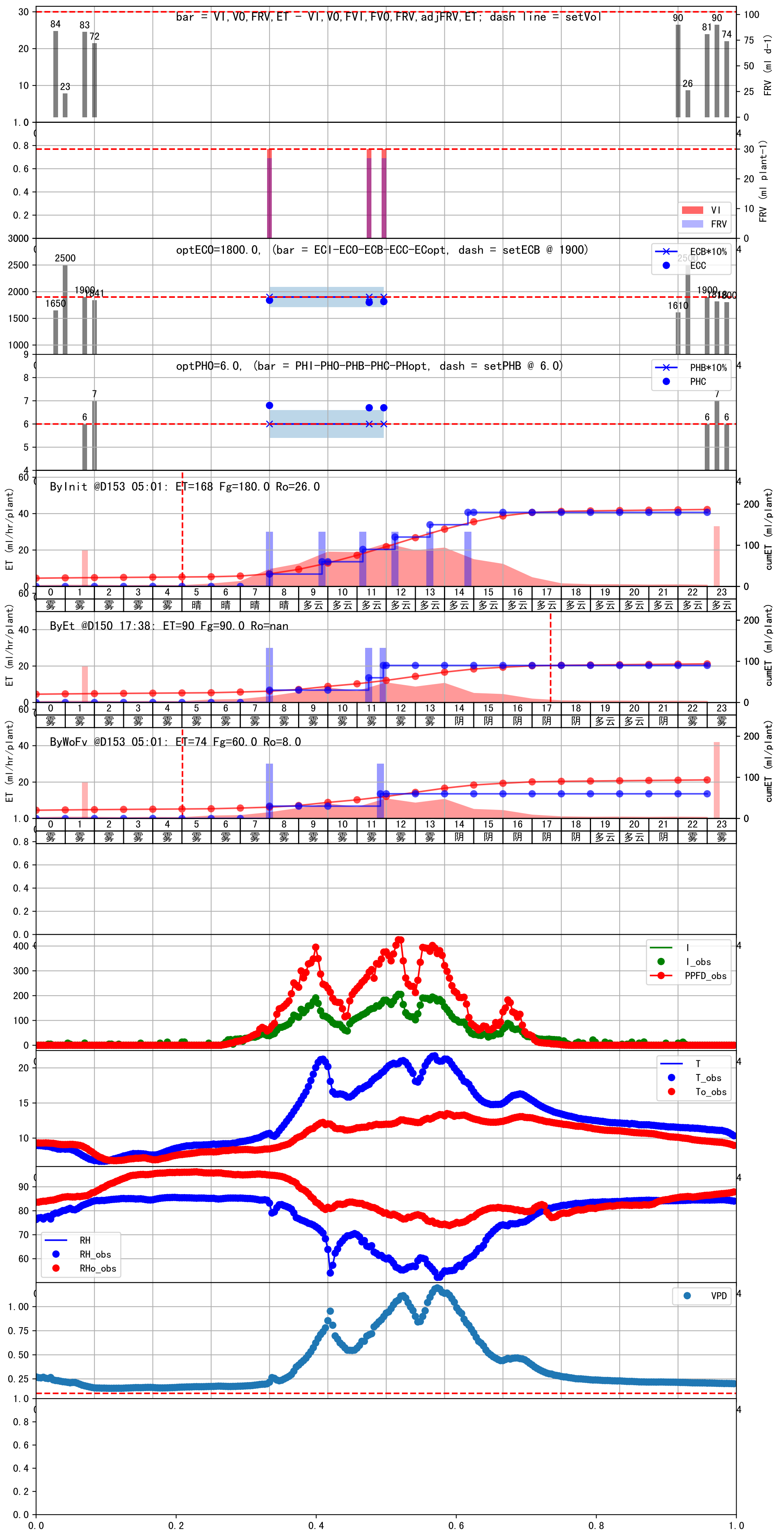
时间	灌溉时长(秒)	灌溉量(毫升/株)	灌溉总量(方/次)	天气	注释
08:00	49	30.0	0.122	雾	假设@08:00 自动 (未用传感器)
10:20	49	30.0	0.122	多云	假设@10:20 自动 (未用传感器)
12:05	49	30.0	0.122	多云	假设@12:05 自动 (未用传感器)
总计	147.0 (3次)	90.0			建议进液EC: 1900, PH: 6.0

上次灌溉流速比过去5天平均大 (0.9 vs 0.58), 可能管道压力异常或有管道漏水
 施肥机灌溉量与预期值不符 (44.0 : 30.0), 可能水表需要校准
 默认实际灌溉30.0 ml.





时间	灌溉时长(秒)	灌溉量(毫升/株)	灌溉总量(方/次)	天气	注释
08:00	49	30.0	0.122	雾	假设@08:00 自动 (未用传感器)
11:45	49	30.0	0.122	雾	假设@11:45 自动 (未用传感器)
总计	98.0 (2次)	60.0			建议进液EC: 1900, PH: 6.0



时间	灌溉时长(秒)	灌溉量(毫升/株)	灌溉总量(方/次)	天气	注释
08:00	49	30.0	0.122	雾	假设@08:00 自动 (未用传感器)
11:35	49	30.0	0.122	阴	假设@11:35 自动 (未用传感器)
13:20	49	30.0	0.122	阴	假设@13:20 自动 (未用传感器)
总计	147.0 (3次)	90.0			建议进液EC: 1900, PH: 6.0

