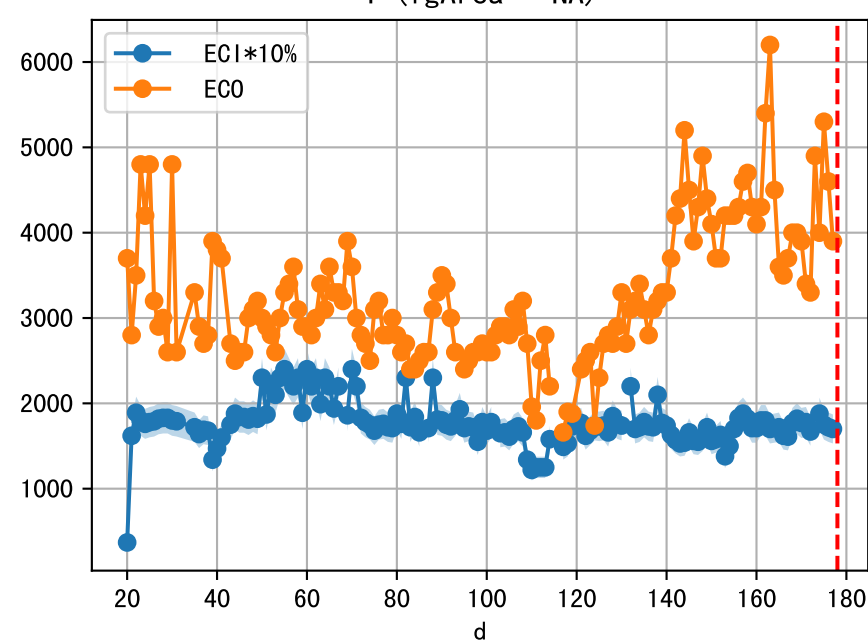
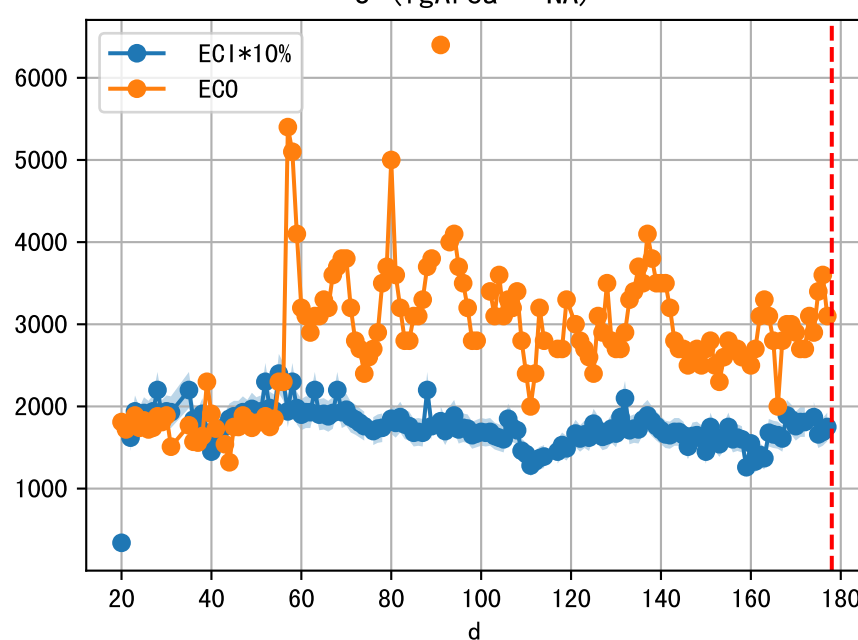
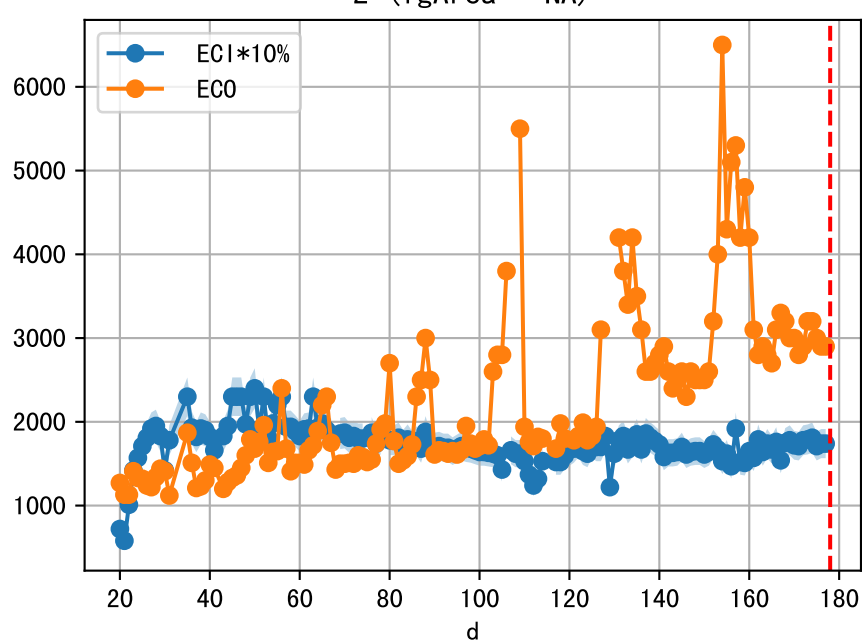
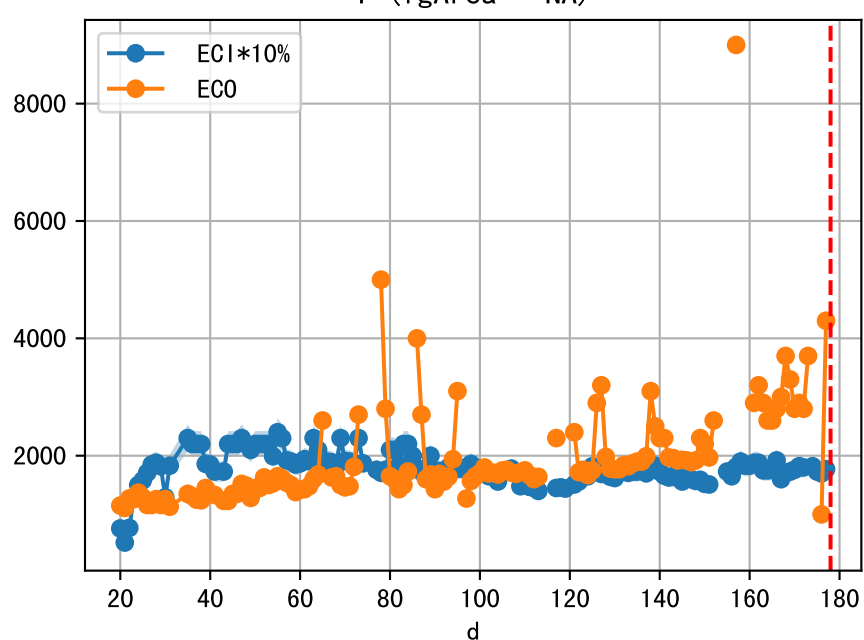
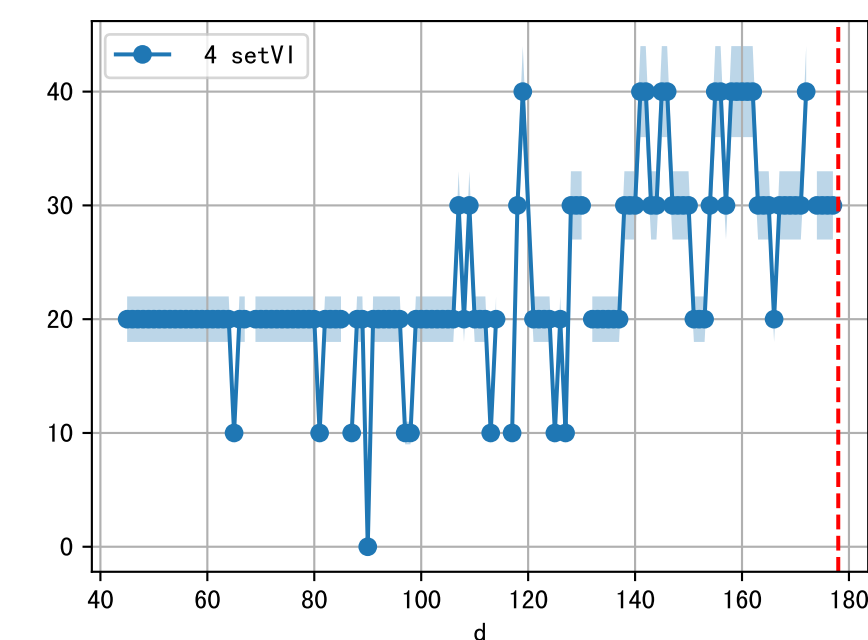
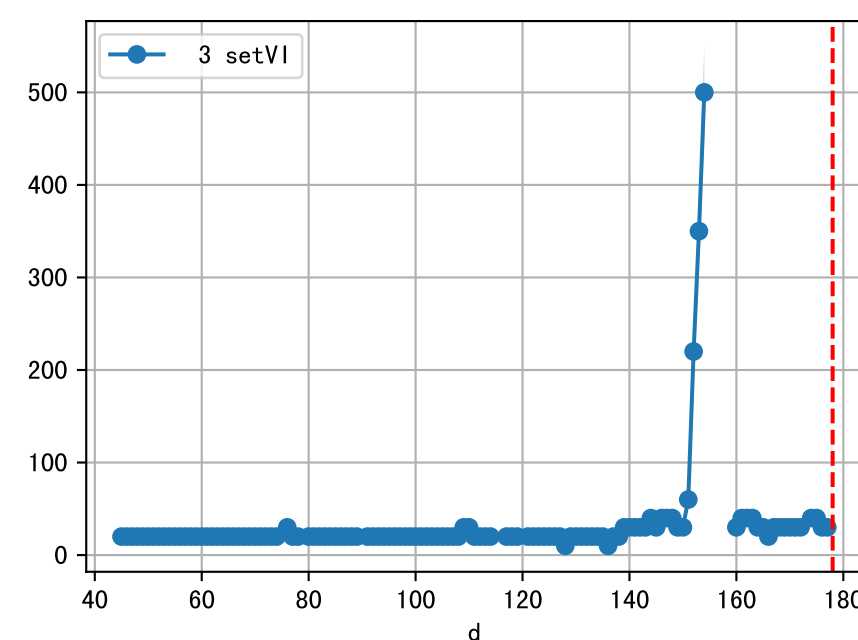
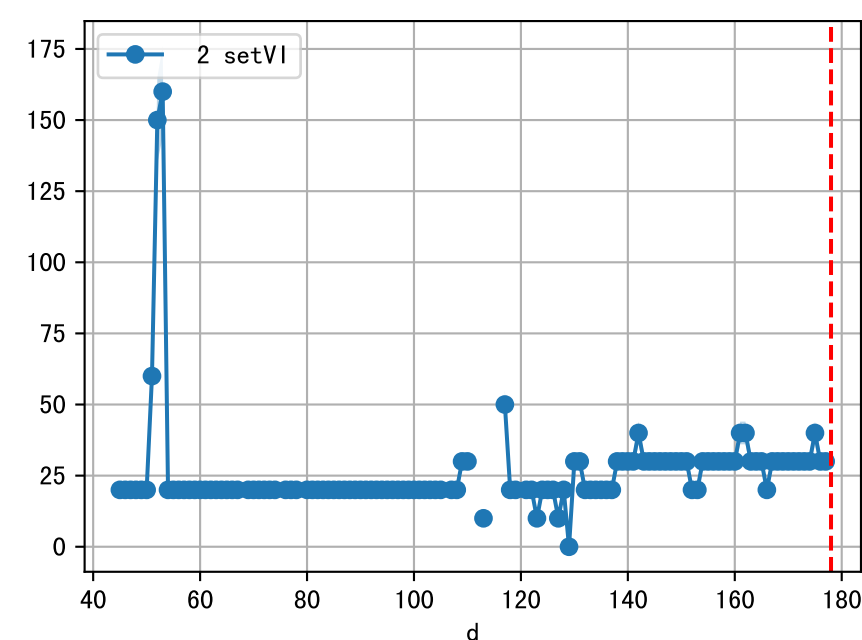
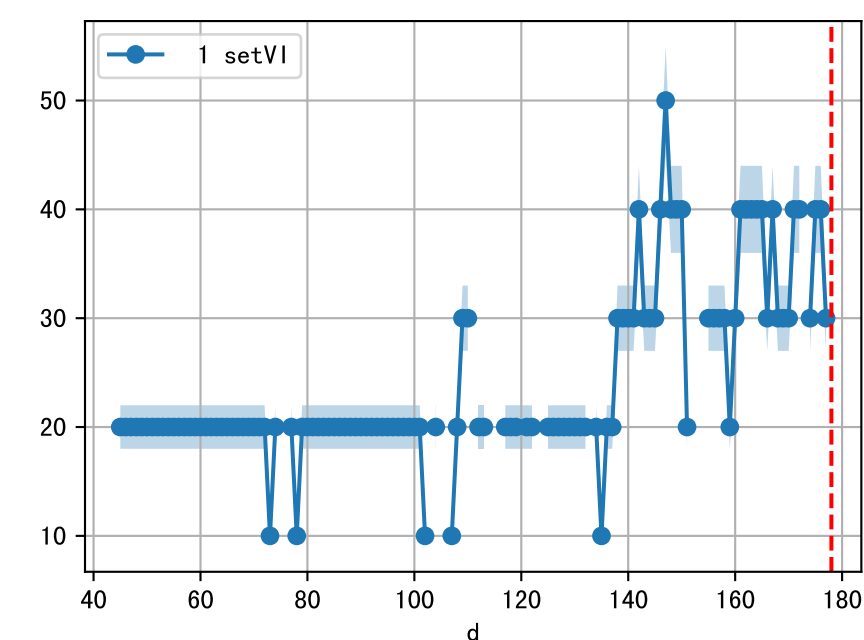
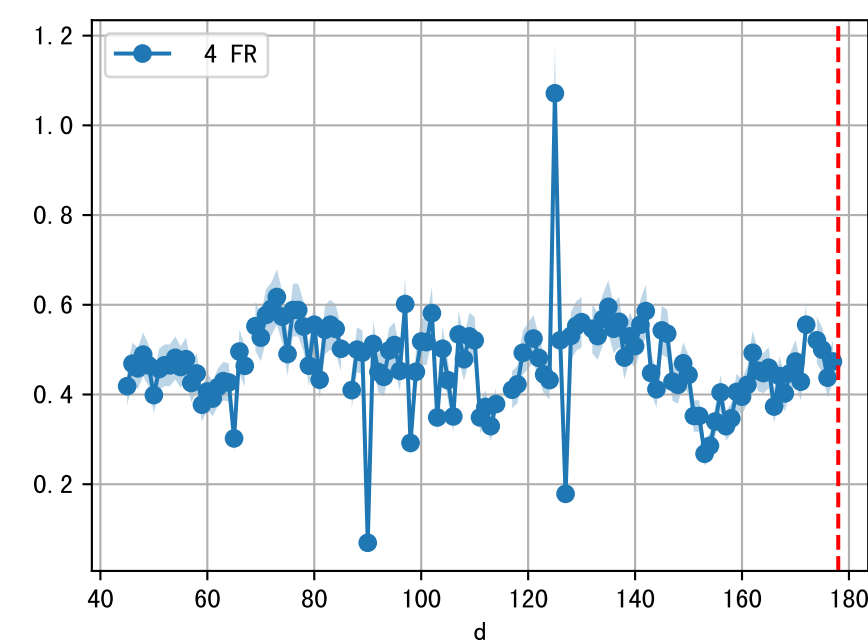
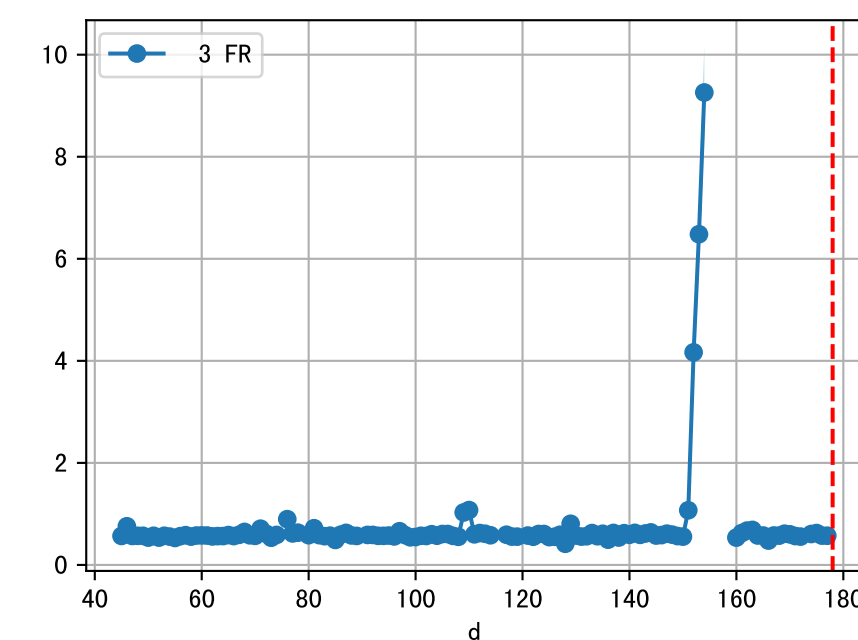
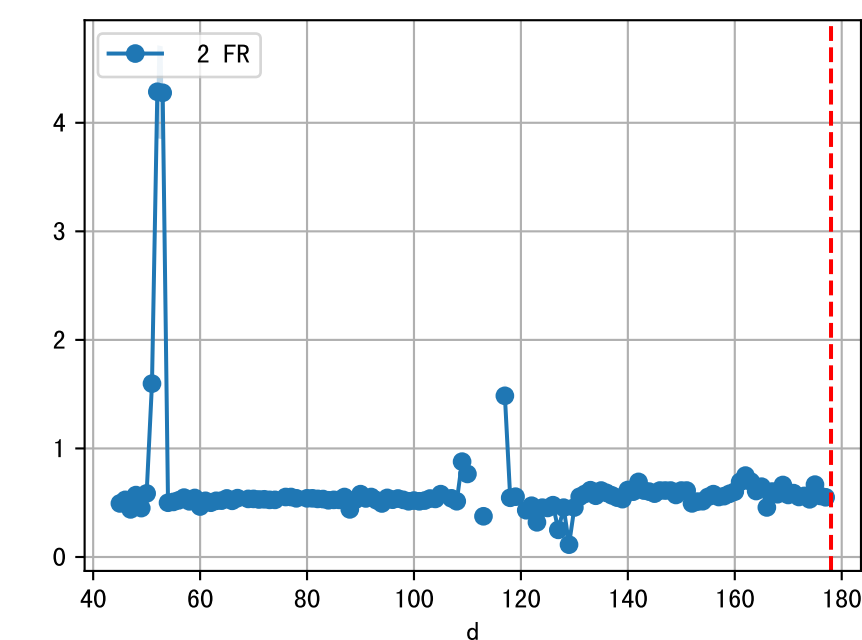
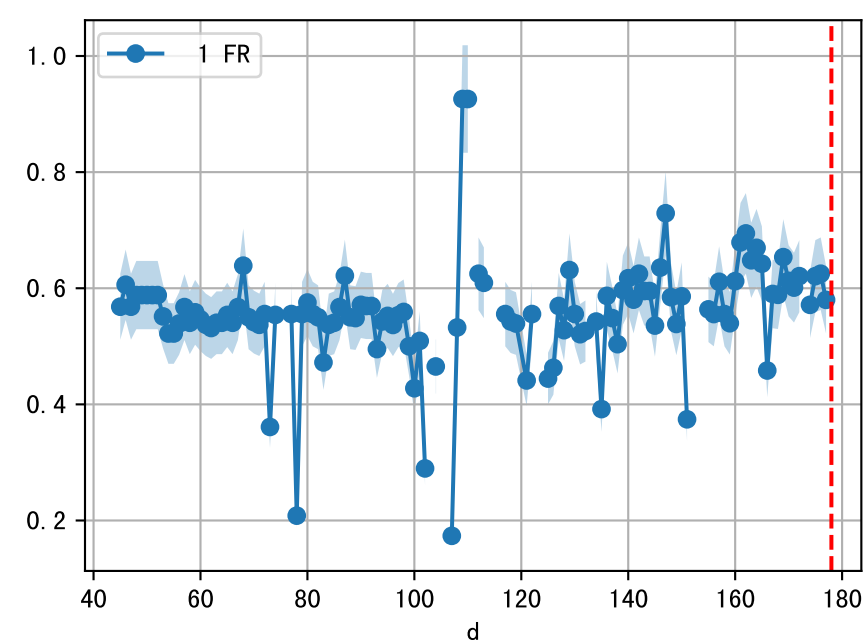
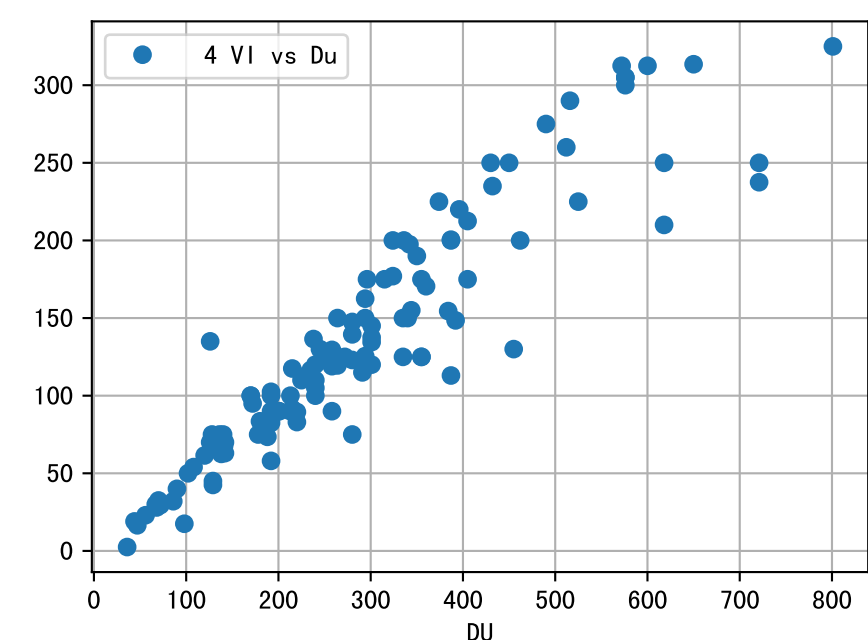
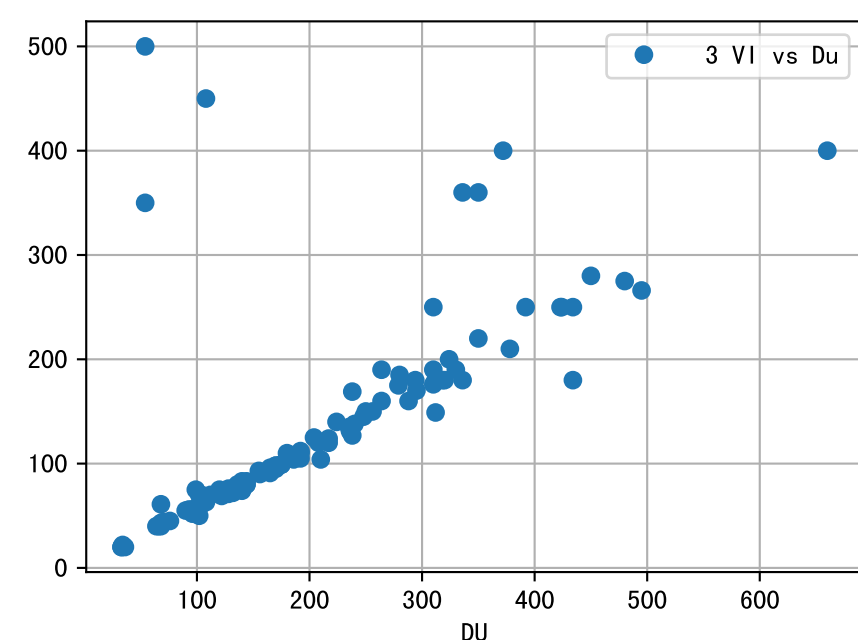
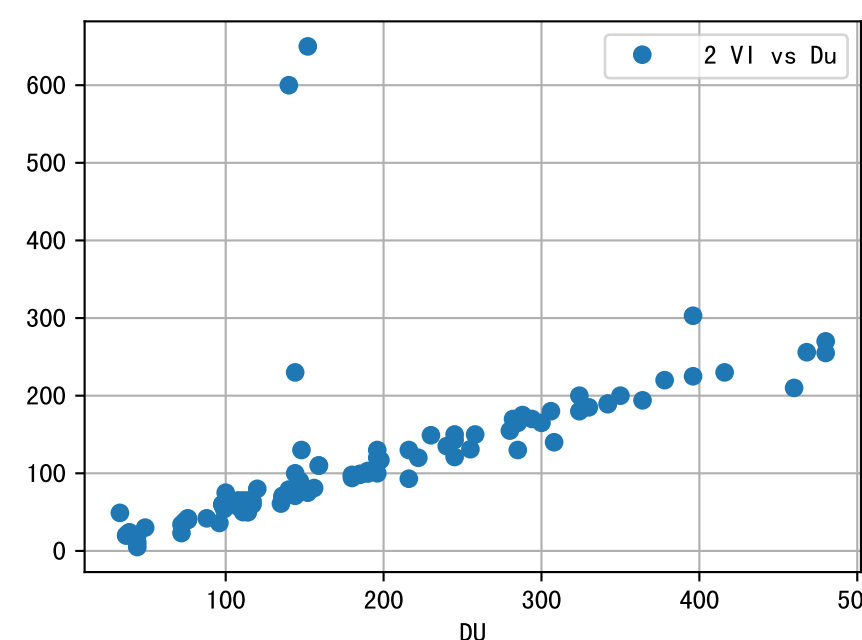
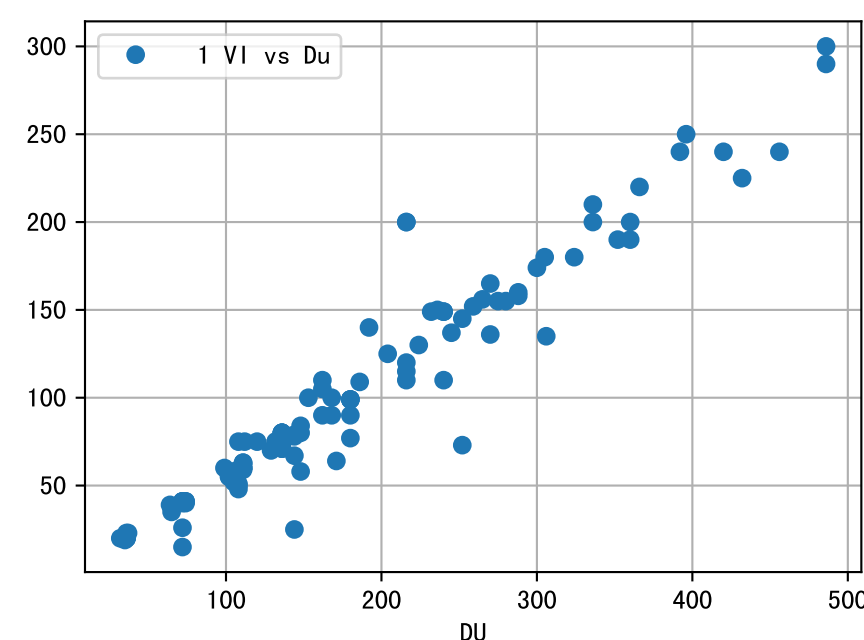
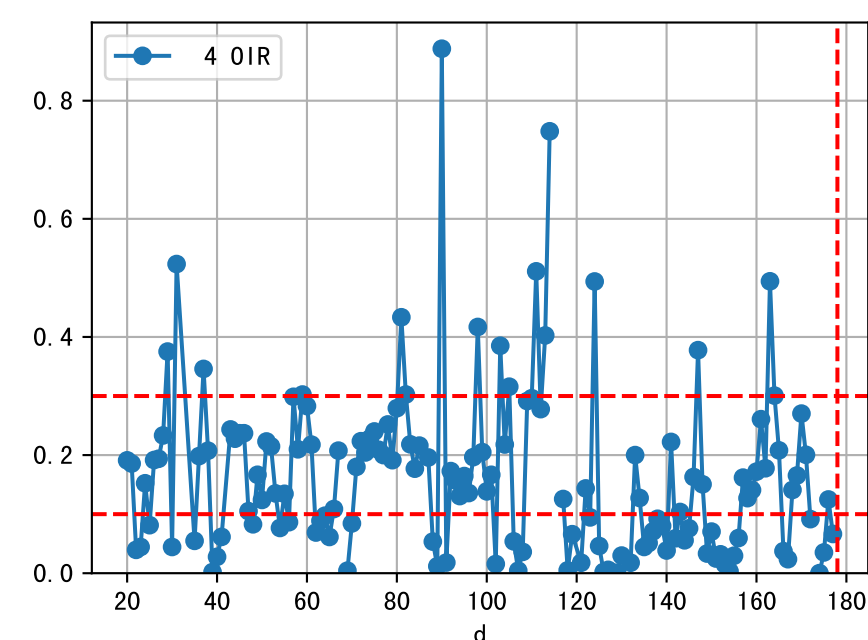
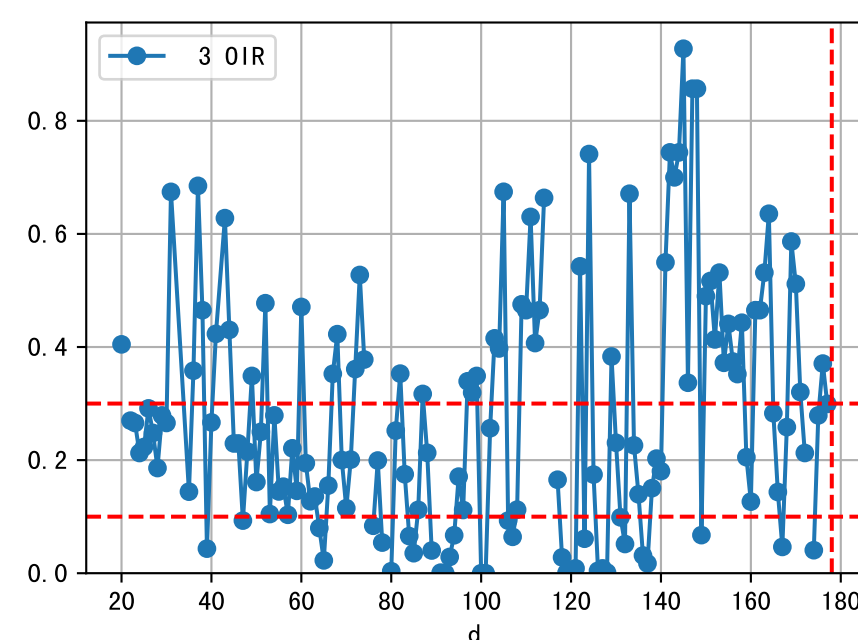
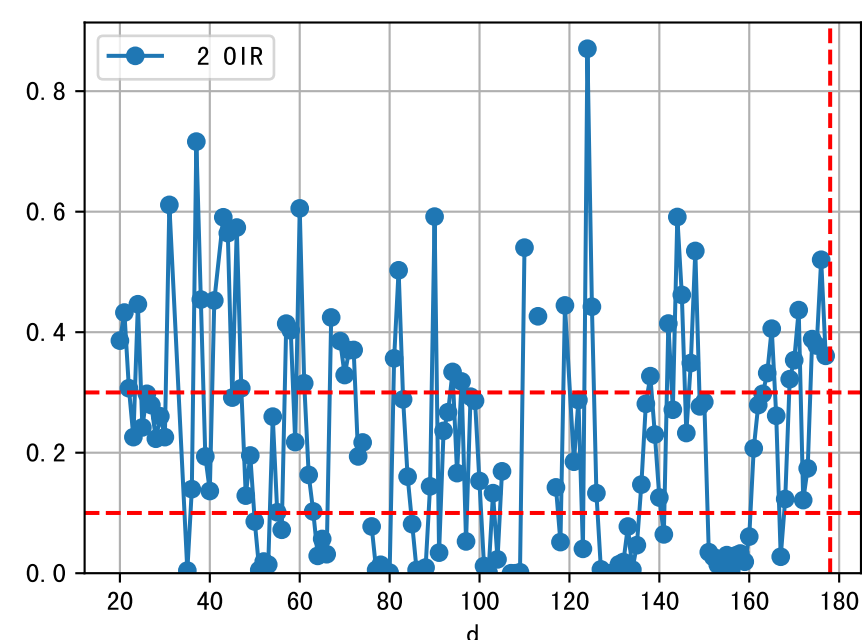
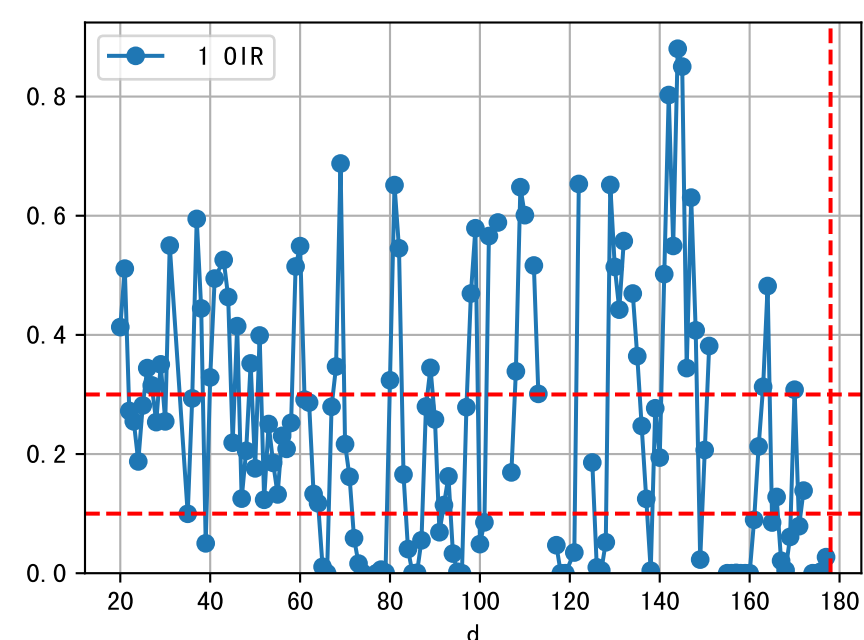
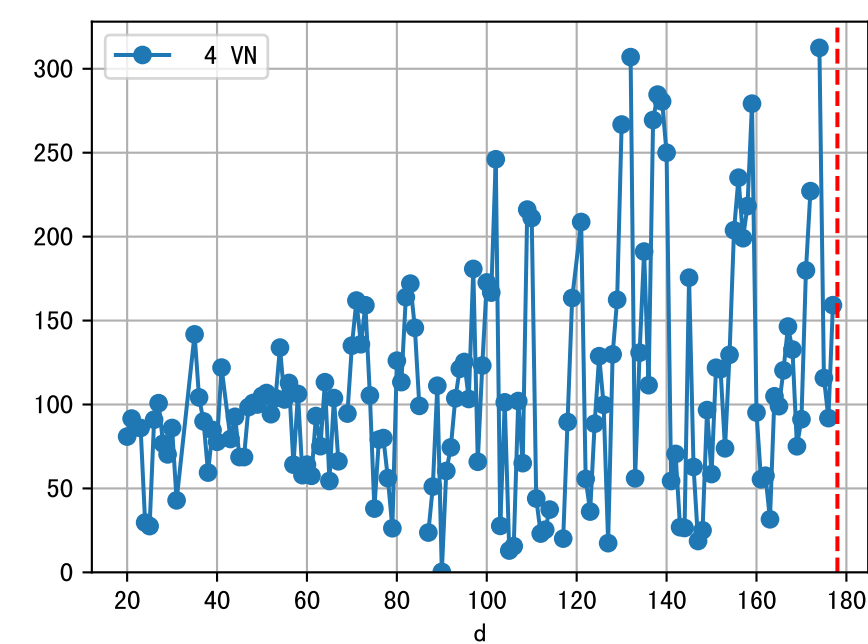
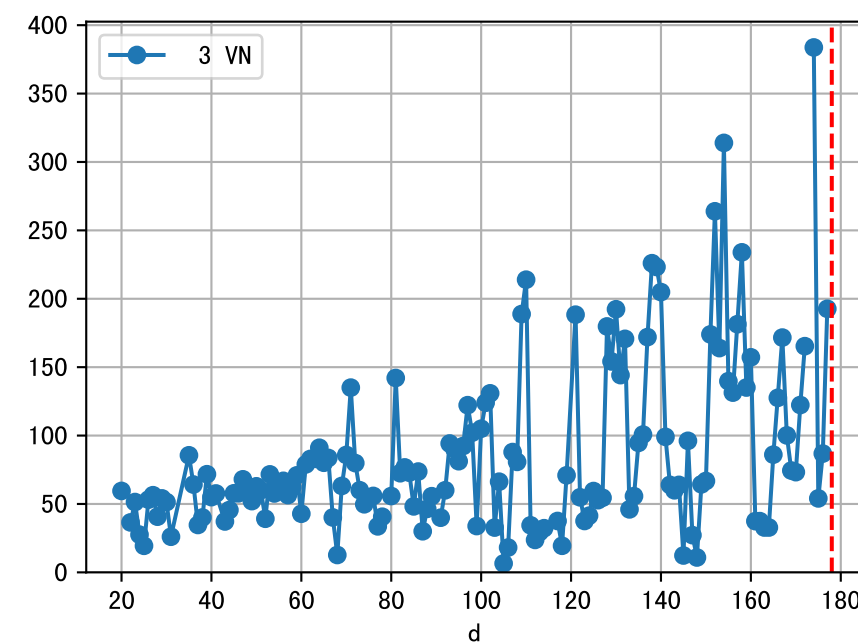
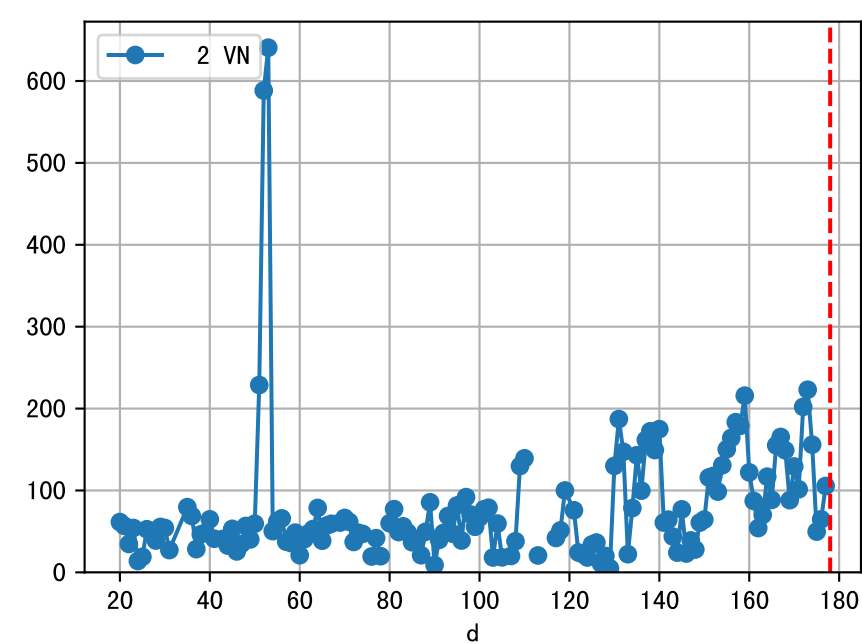
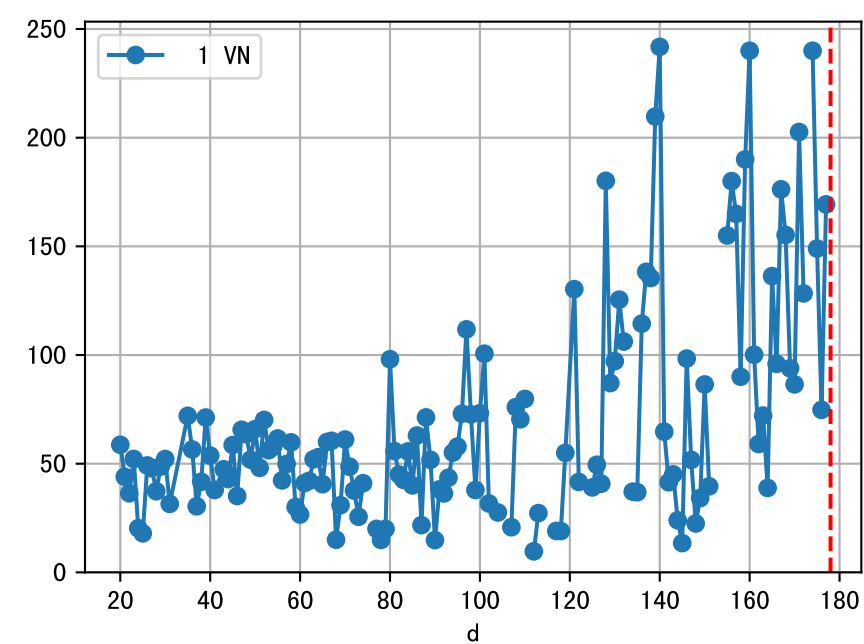
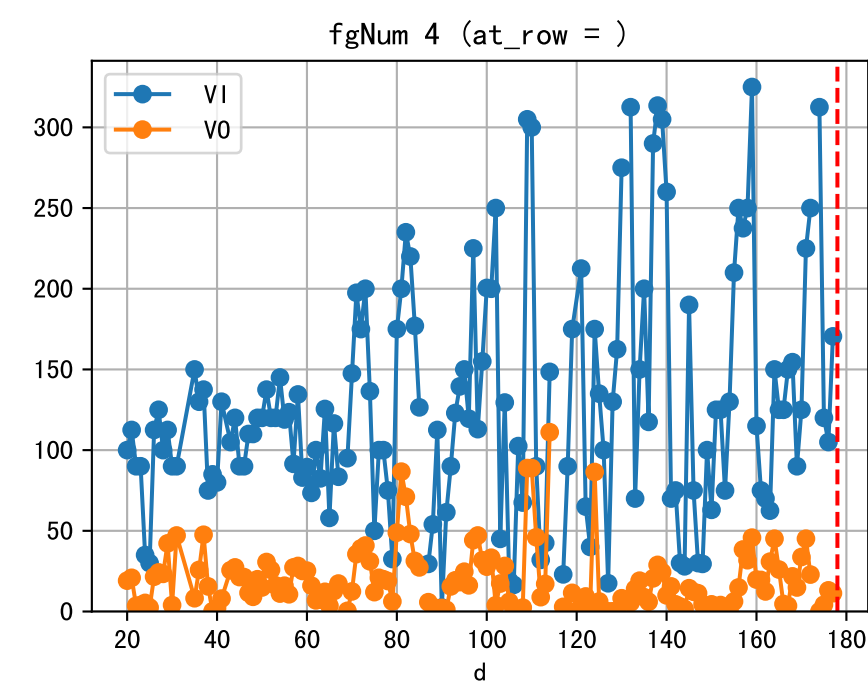
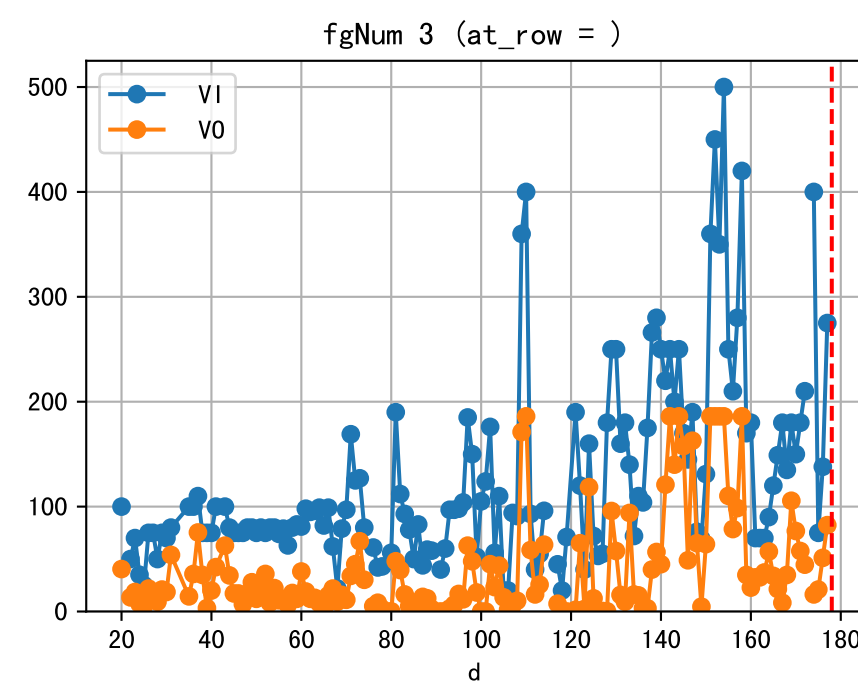
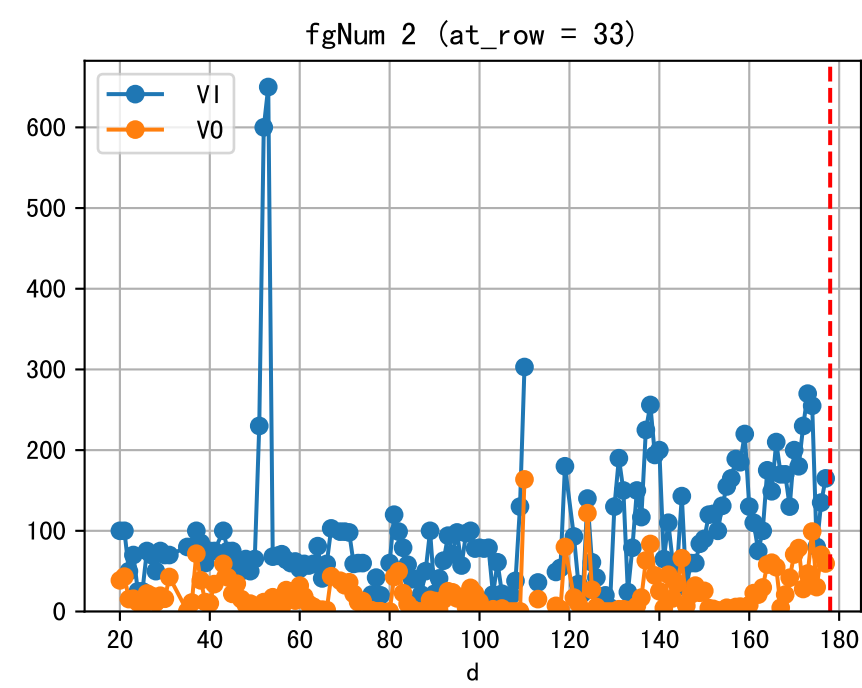
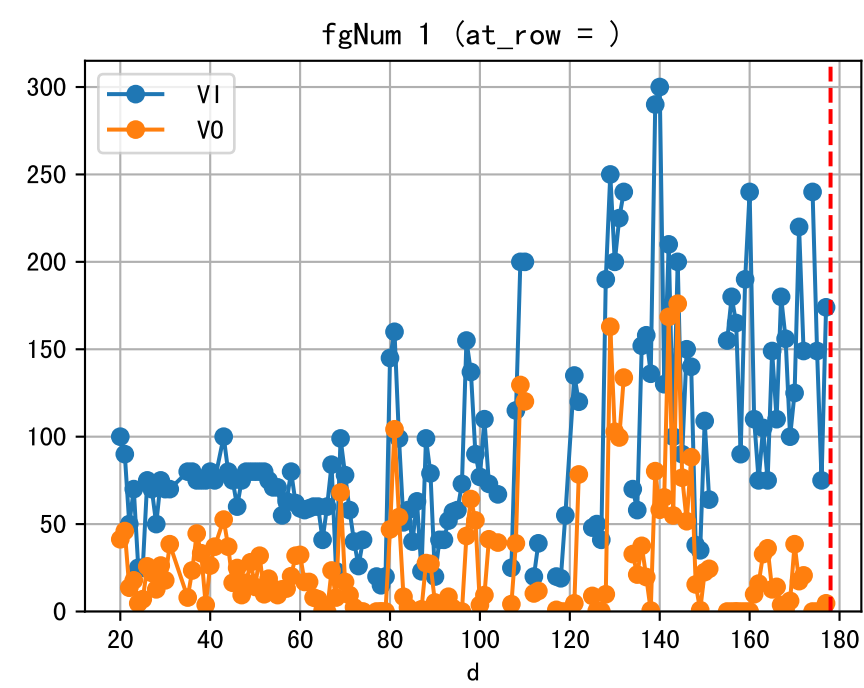
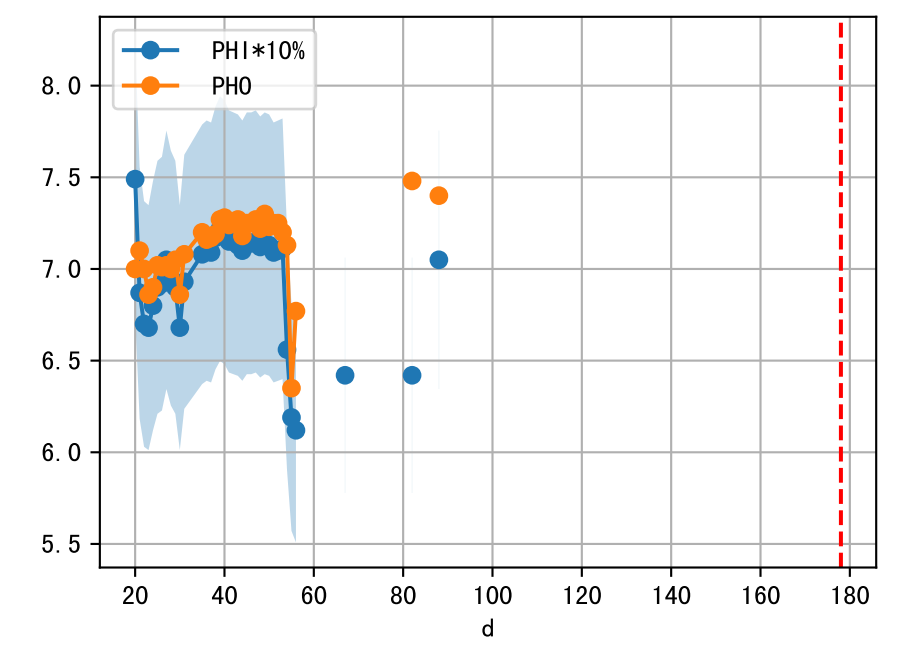
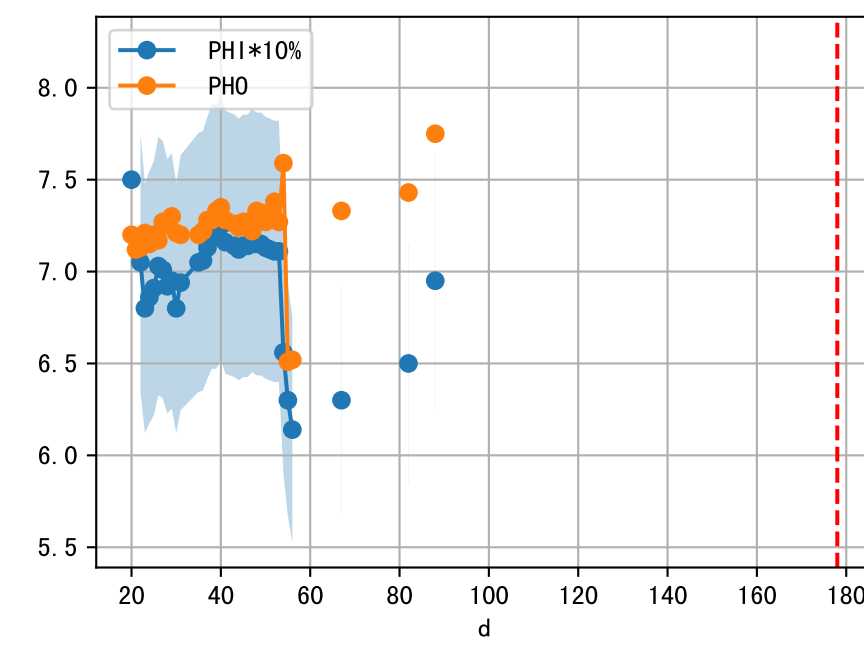
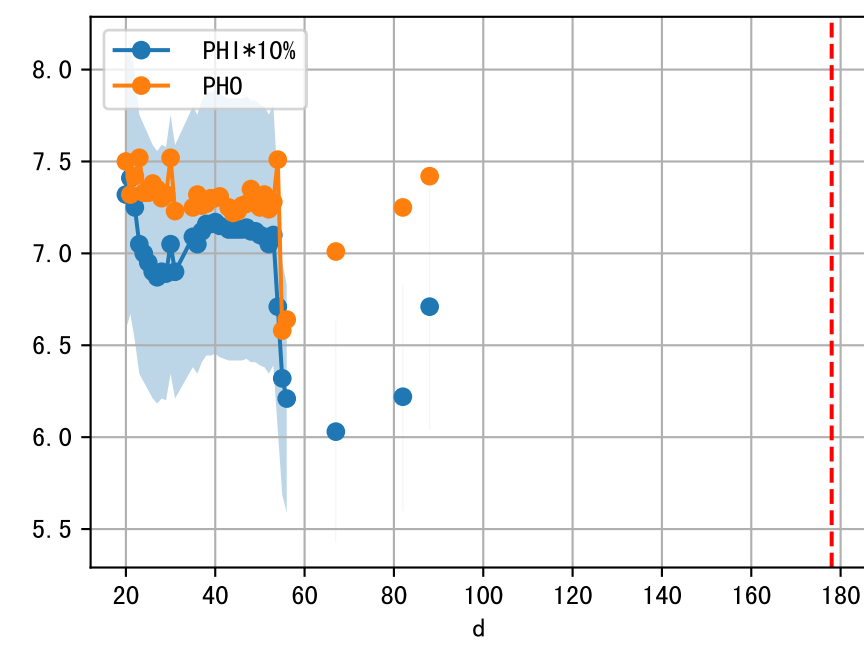
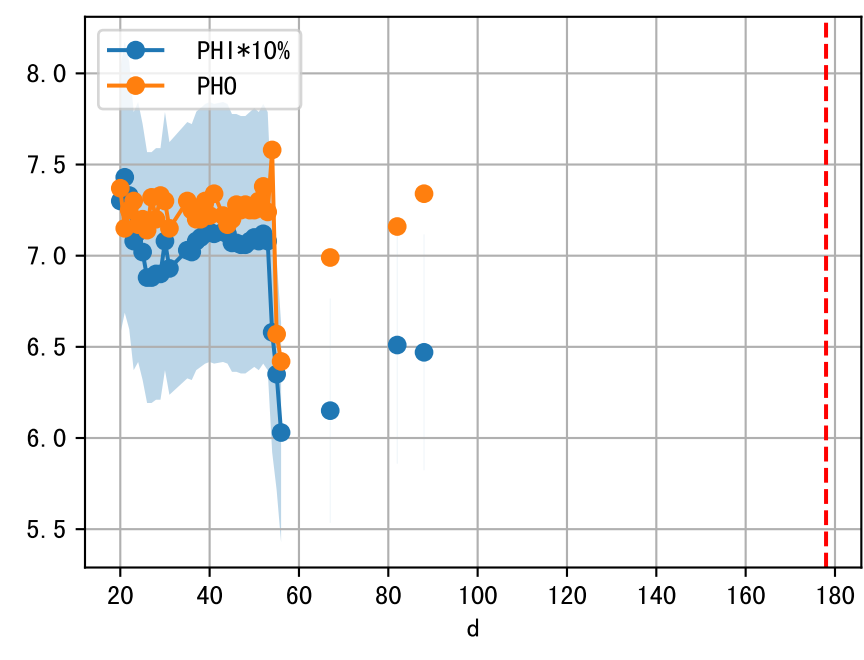
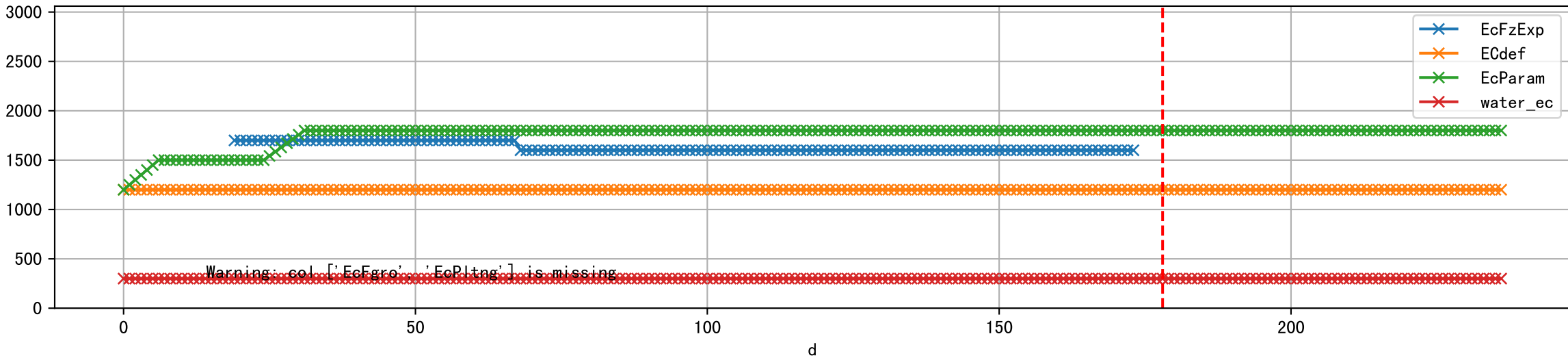


FgArea: [' 2']
NJ15 L1
2026-04-02 (Day 178)

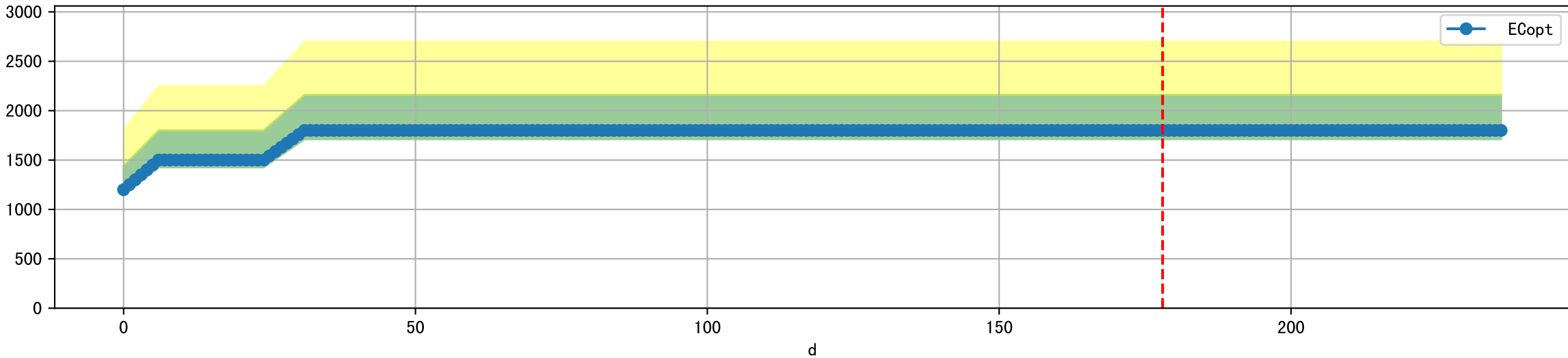




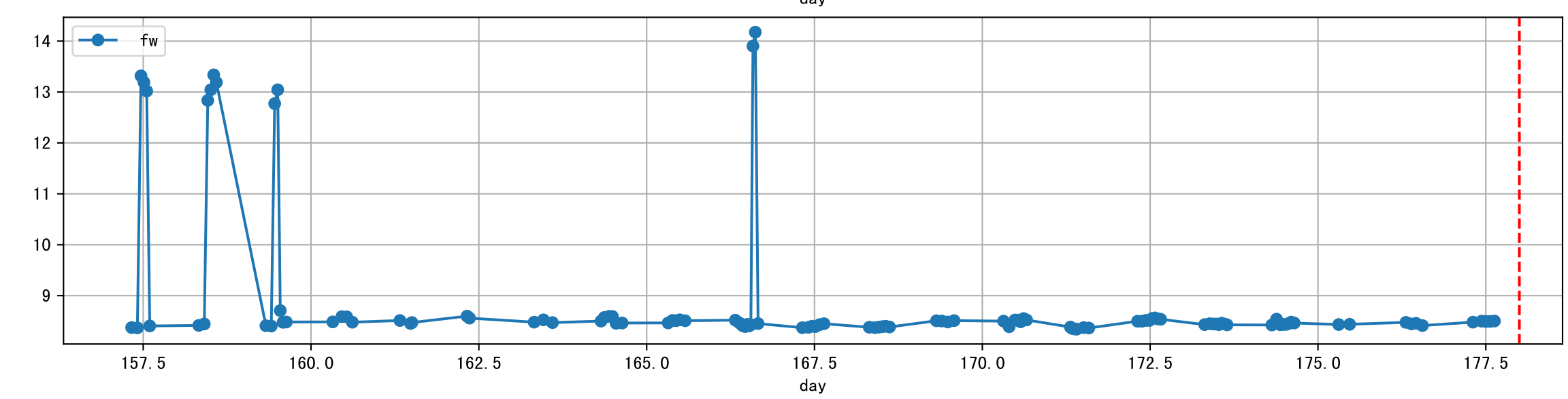
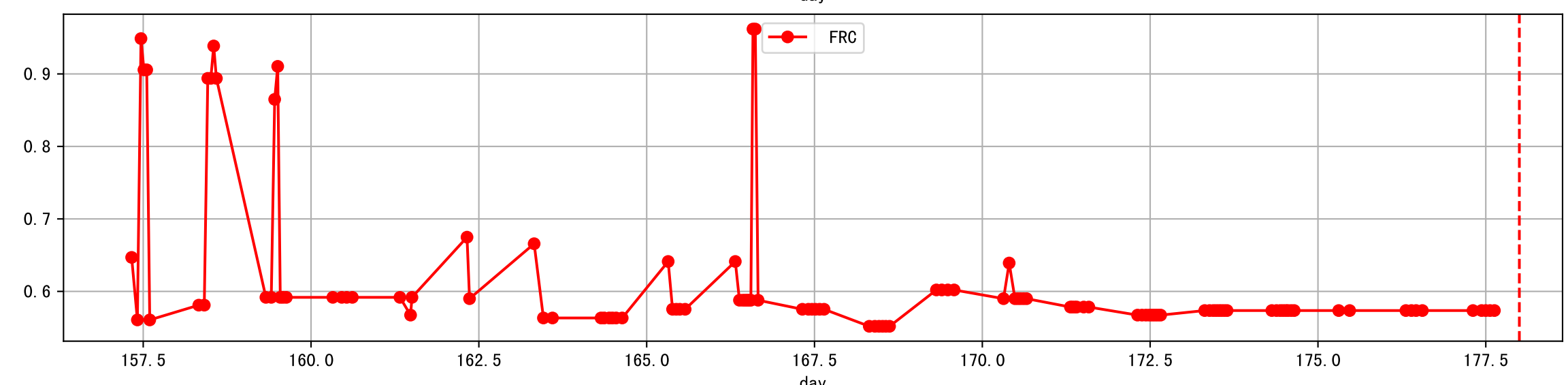
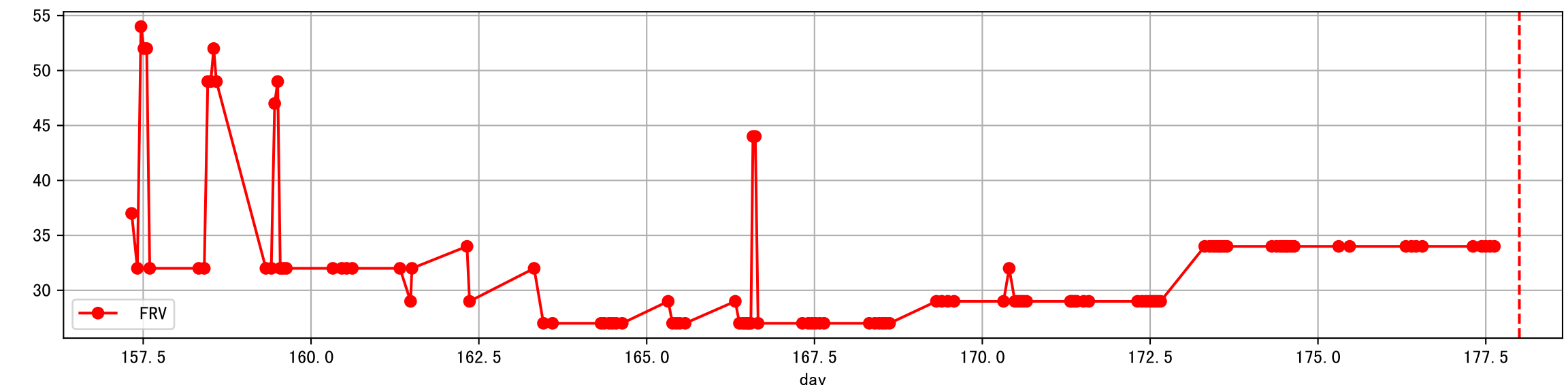
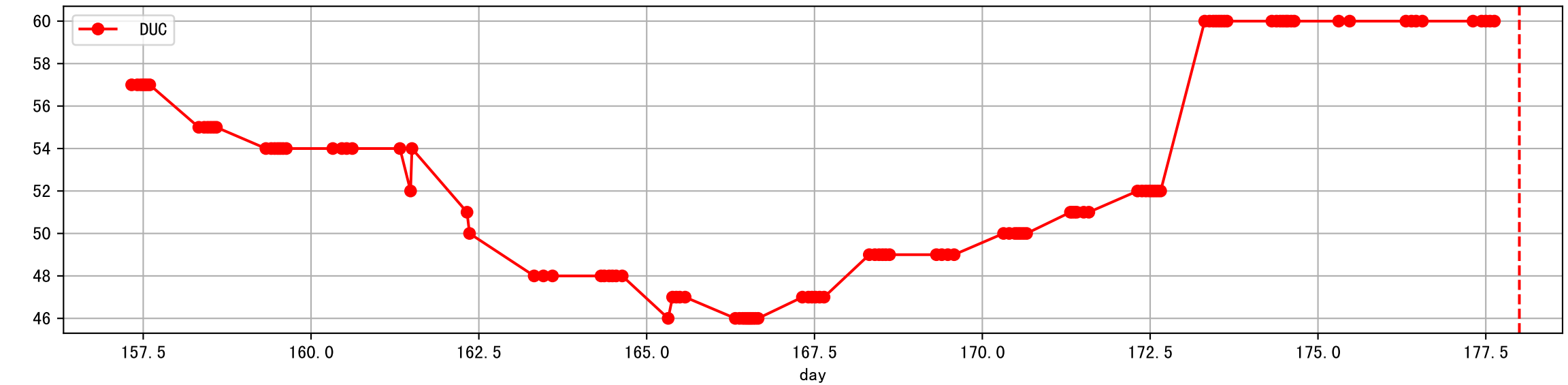
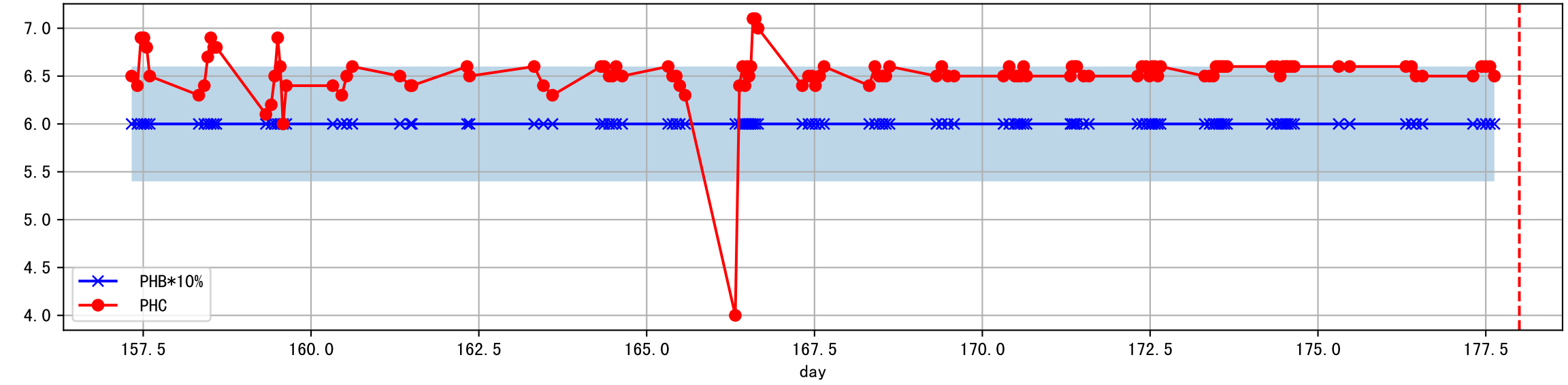
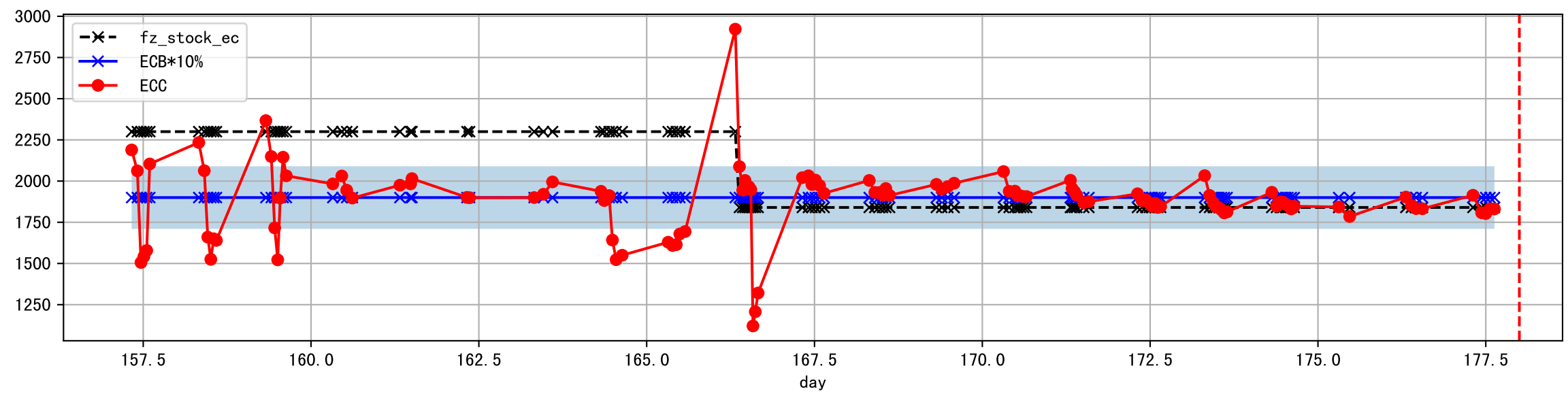
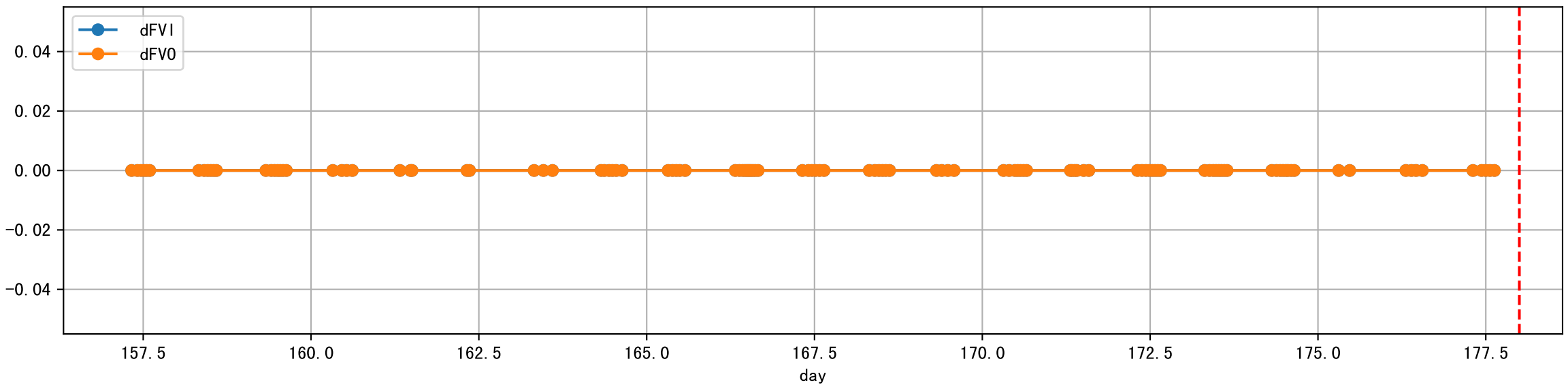
Plot [['EcFgro', 'EcFzExp', 'EcPltng', 'ECdef', 'EcParam', 'water_ec']]



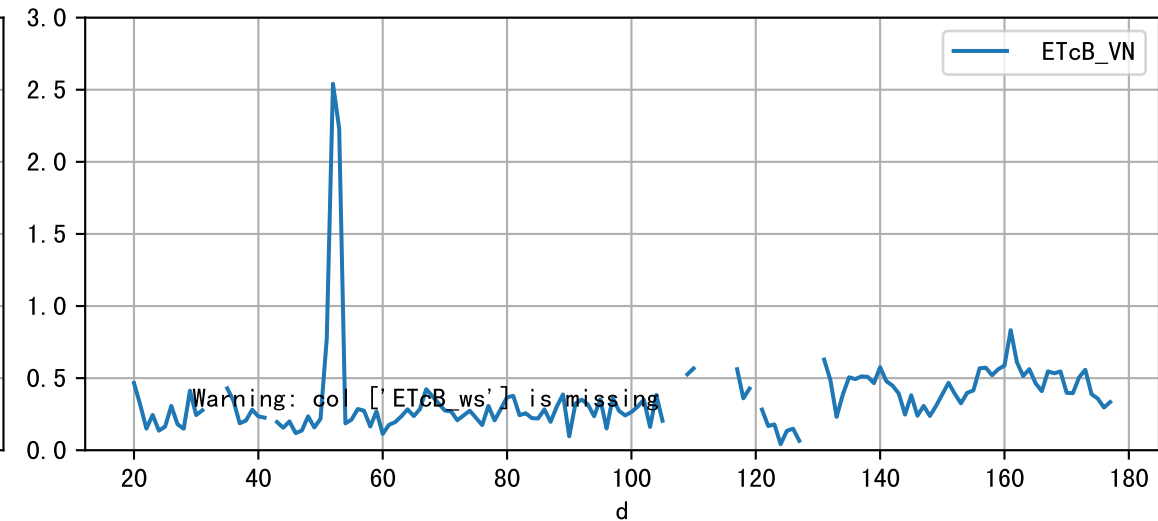
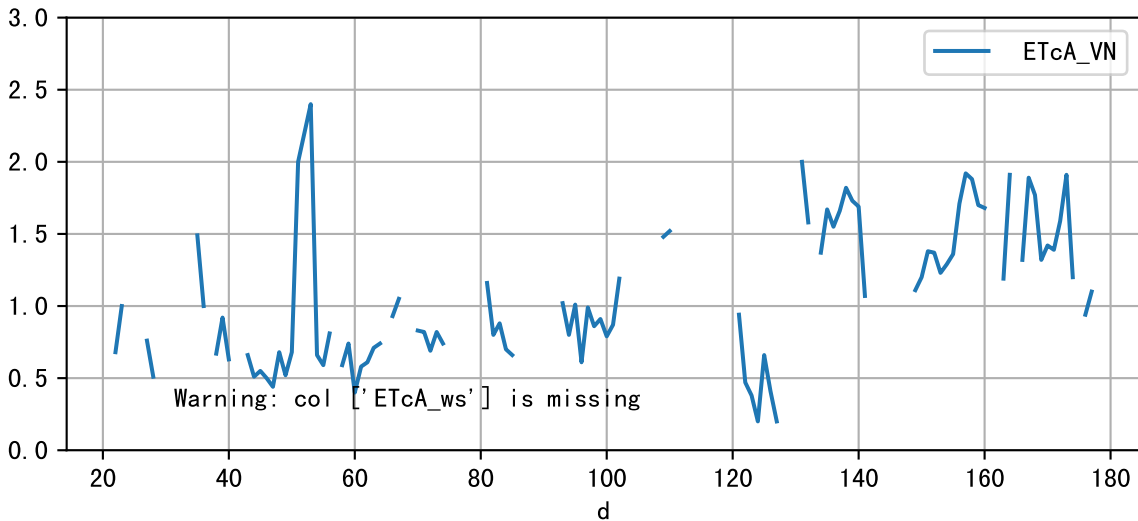
Plot [' ECopt ']



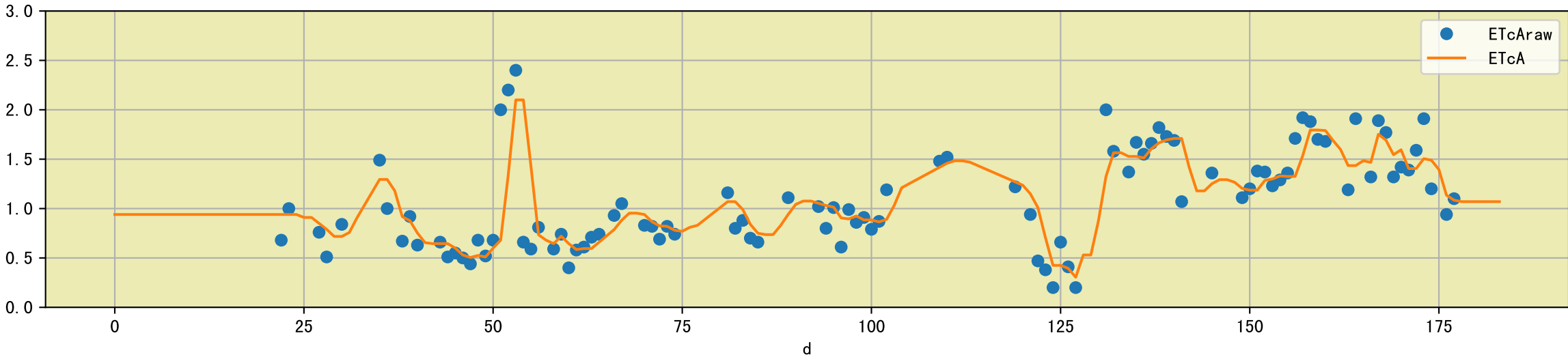
Plot Sensor and FgRec Data



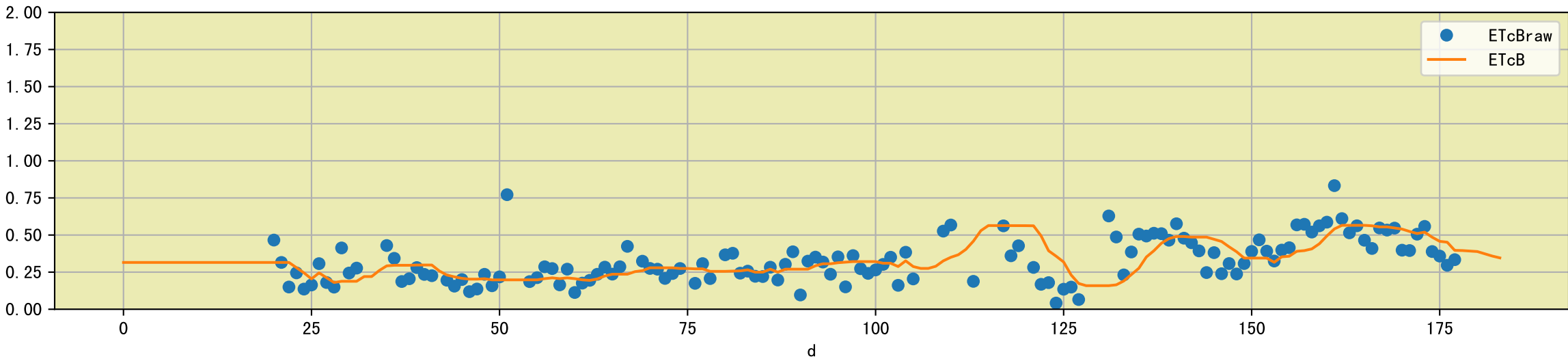
Plot [['ETcA_VN', 'ETcA_ws'], ['ETcB_VN', 'ETcB_ws']]

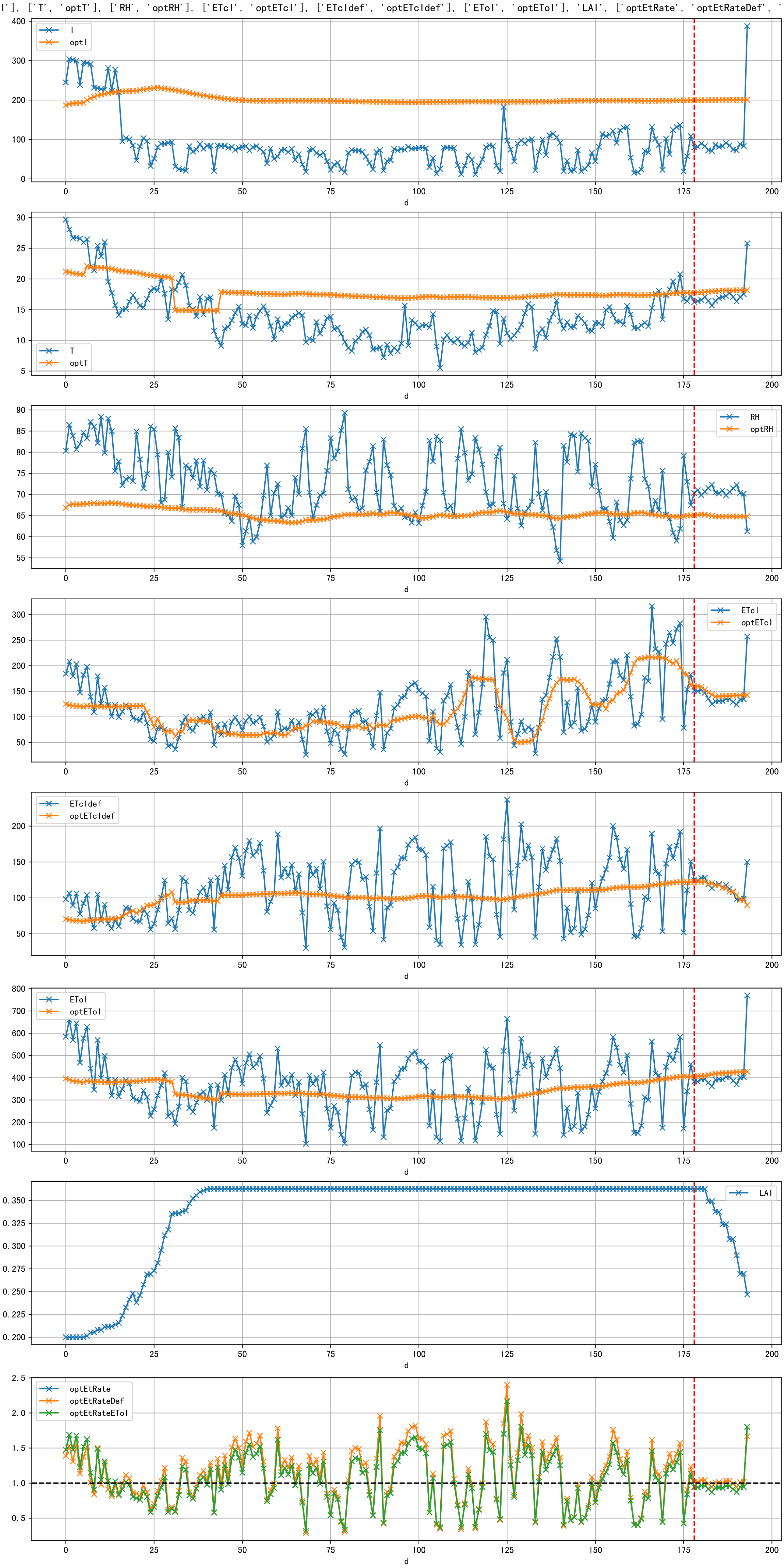


Plot [['ETcAraw:o', 'ETcA']]

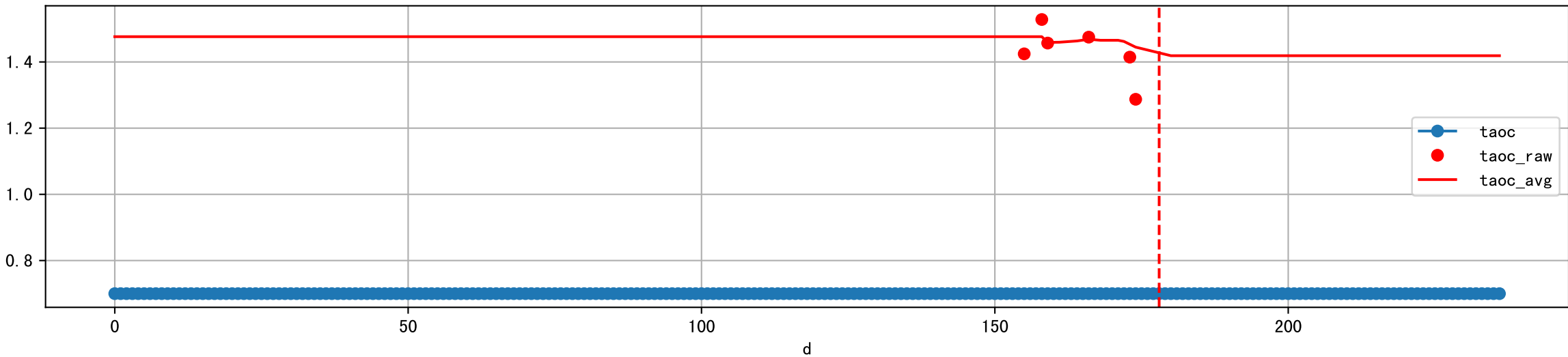


Plot [['ETcBraw:o', 'ETcB']]

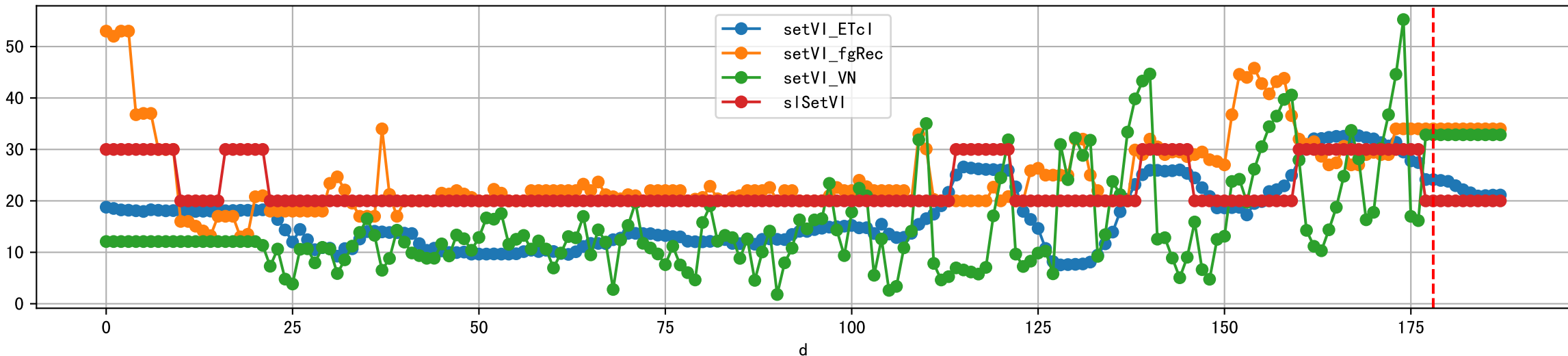




Plot [['taoc', 'taoc_raw:ro', 'taoc_avg:r-']]

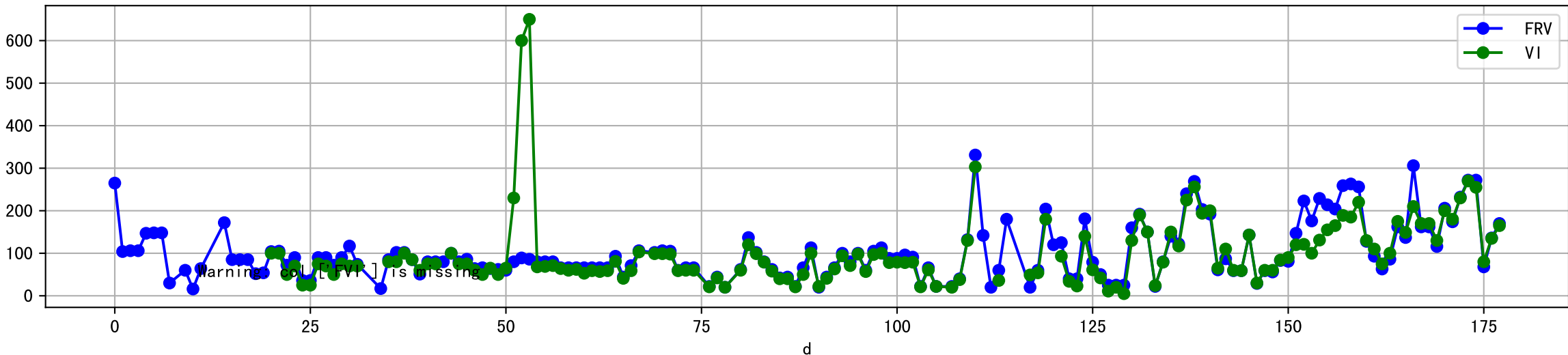


Plot [['setVI_ETcI', 'setVI_fgRec', 'setVI_VN', 'sISetVI']]

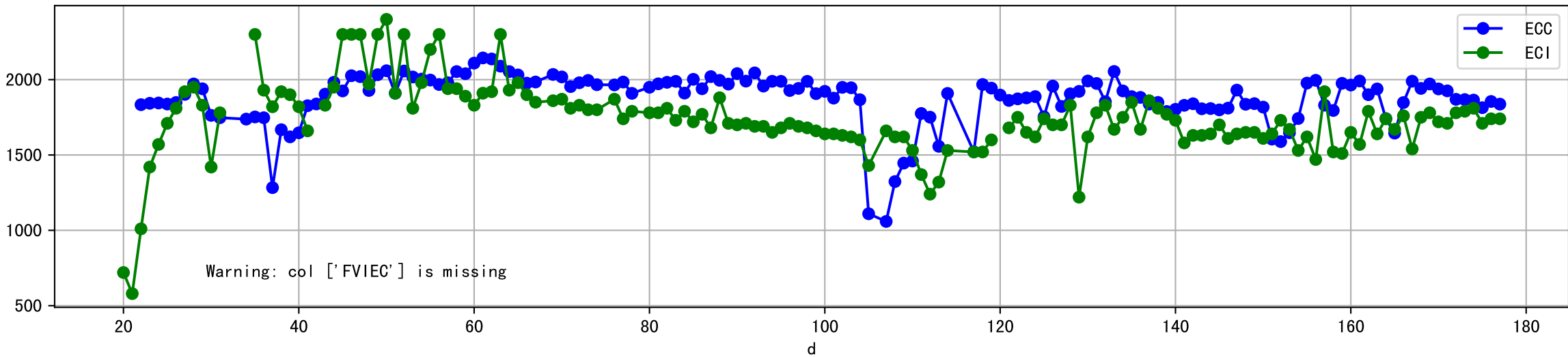




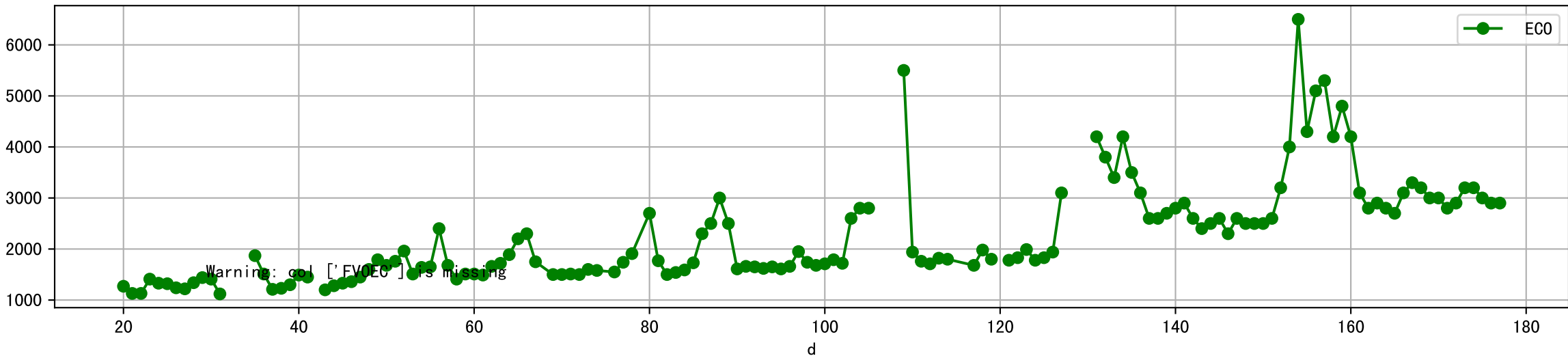
Plot [['FRV:b-o', 'FVI:r-o', 'VI:g-o']]



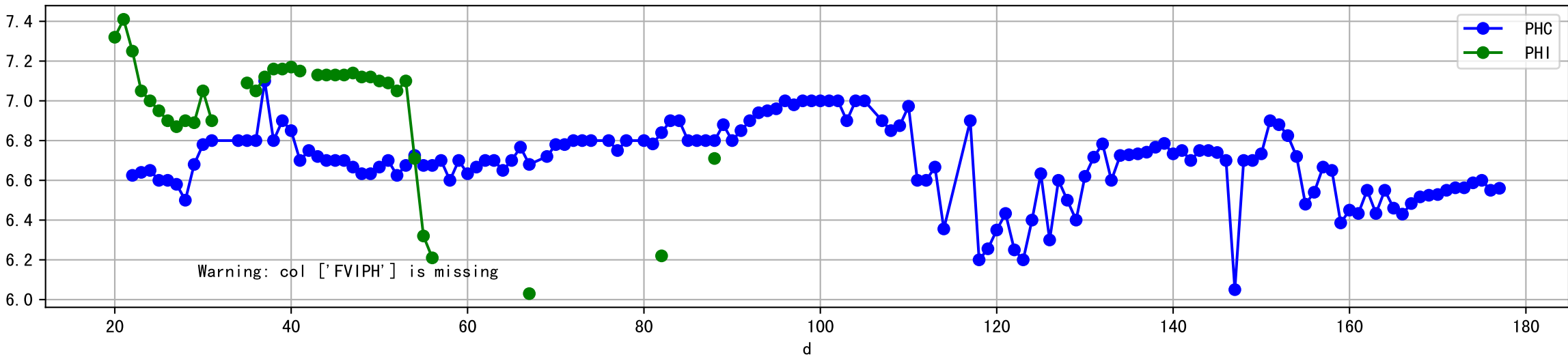
Plot [['ECC:b-o', 'FVIEC:r-o', 'ECI:g-o']]



Plot [[' FV0EC:r-o', ' ECO:g-o']]



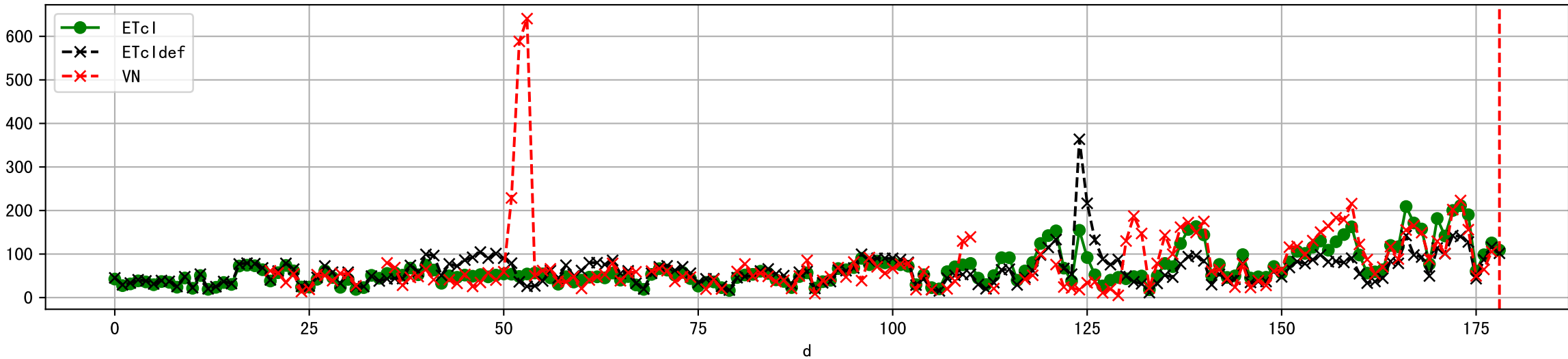
Plot [['PHC:b-o', 'FVIPH:r-o', 'PHI:g-o']]



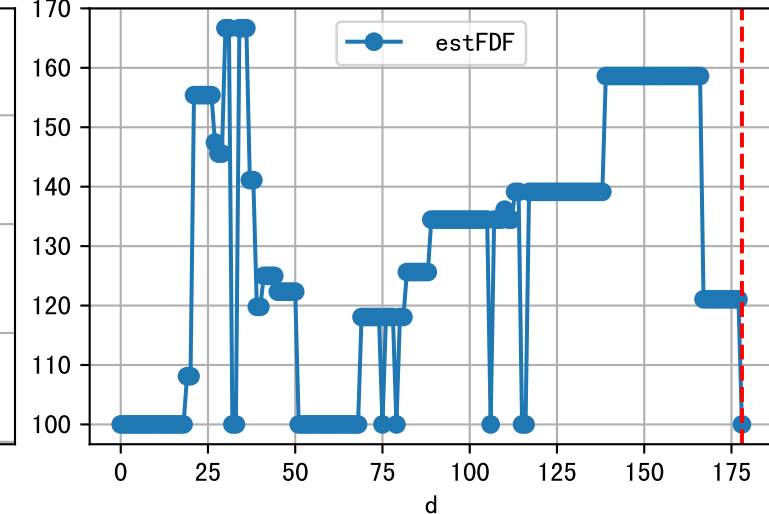
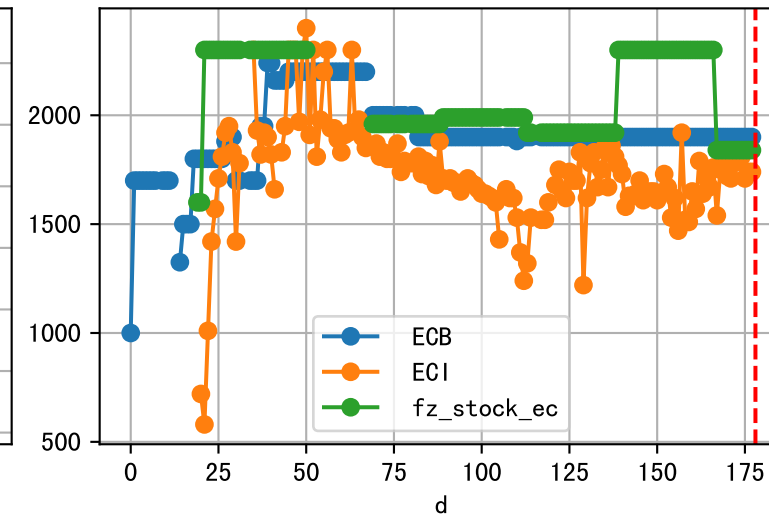
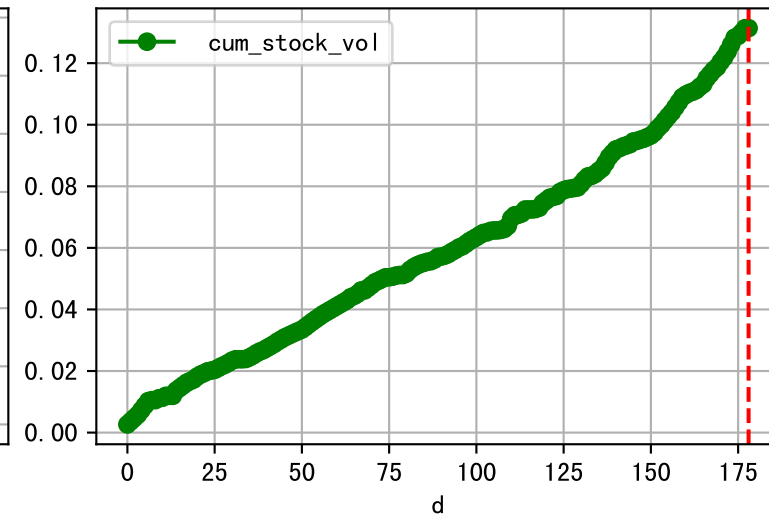
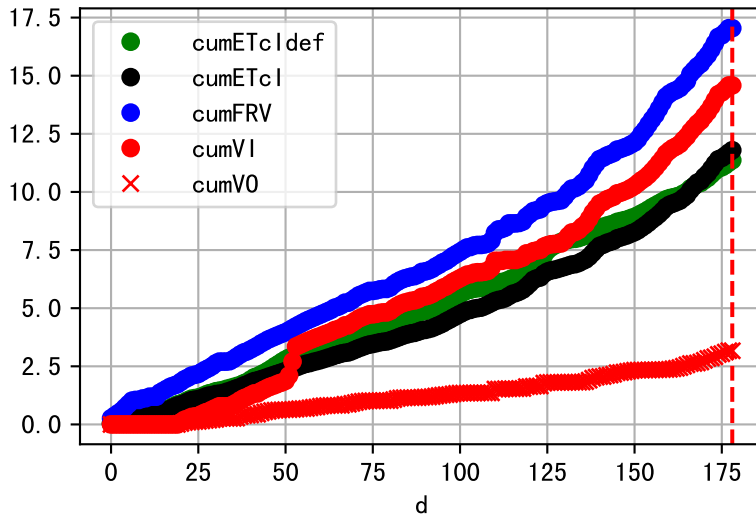
Plot [[' FVOPH:r-o' , ' PH0:g-o']]



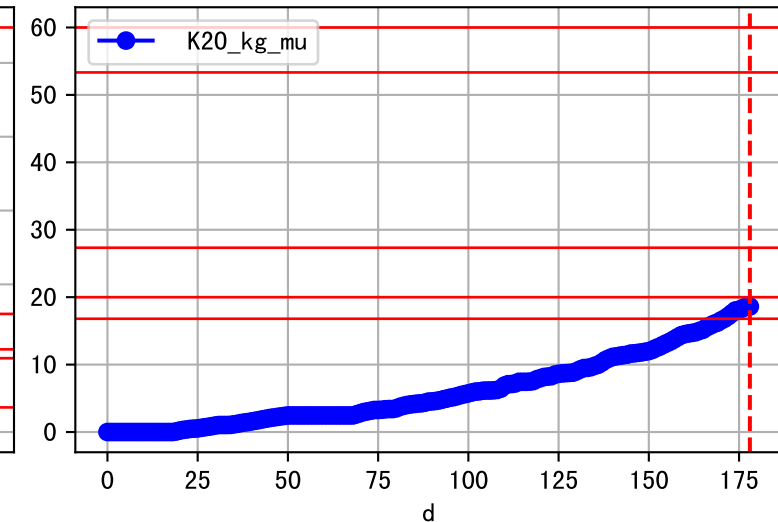
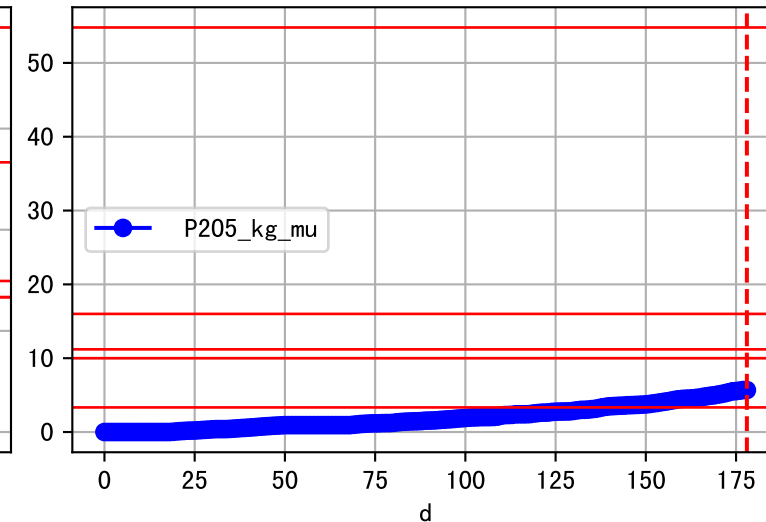
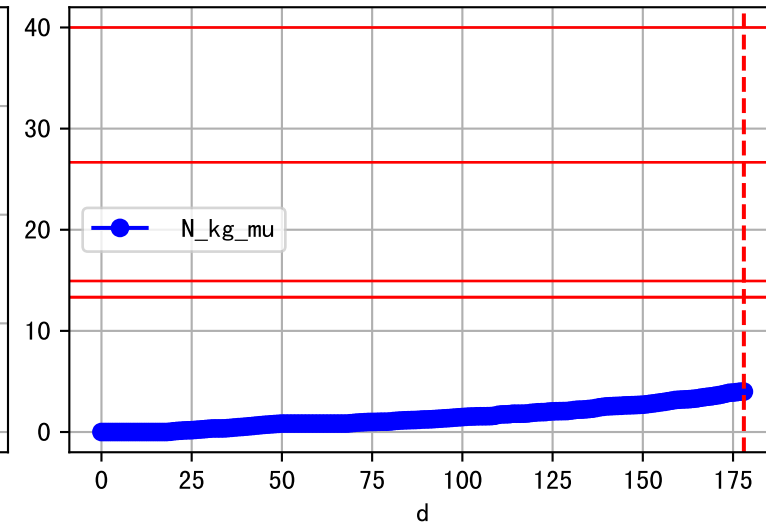
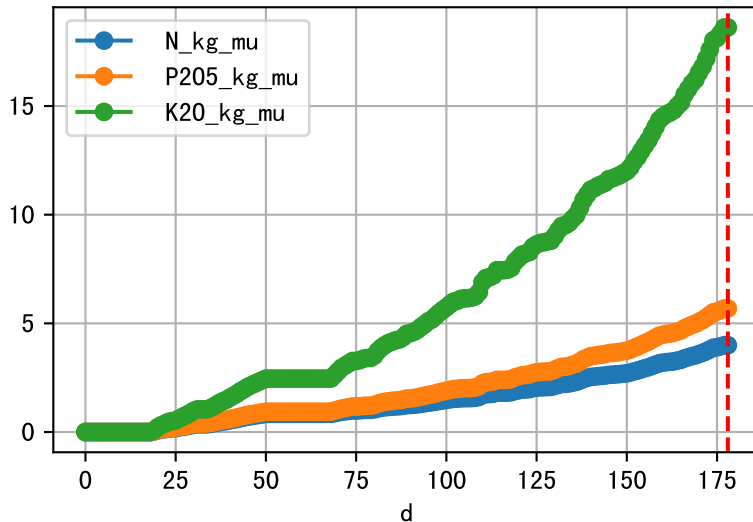
Plot ET/VN



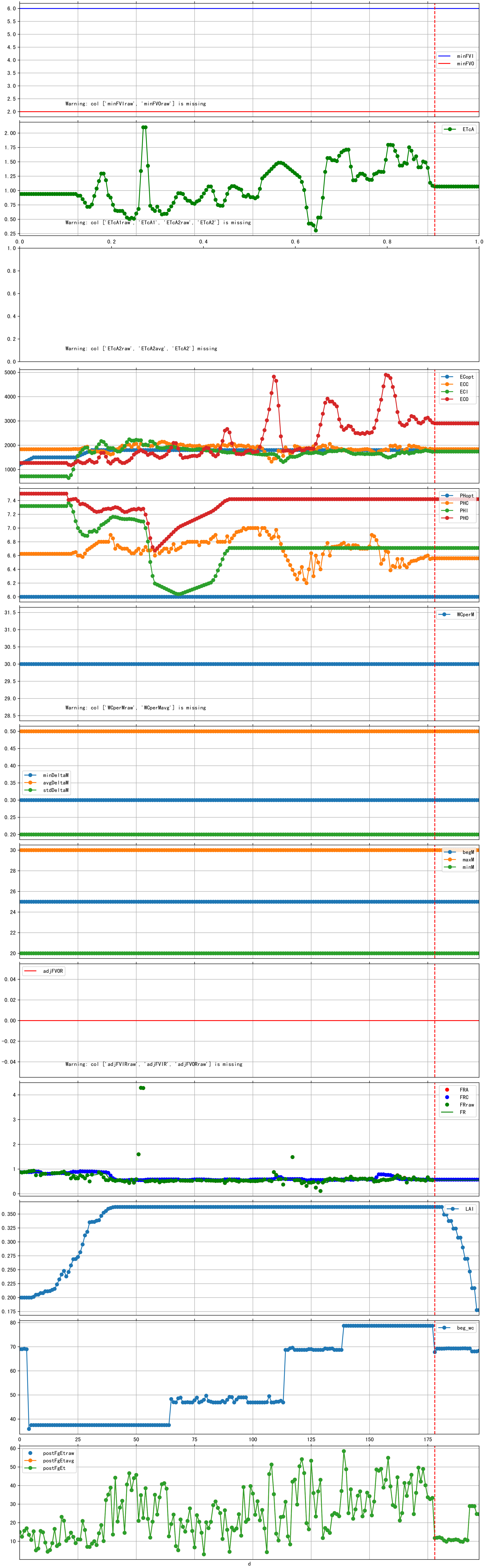
Plot Fv and fertilizer usage

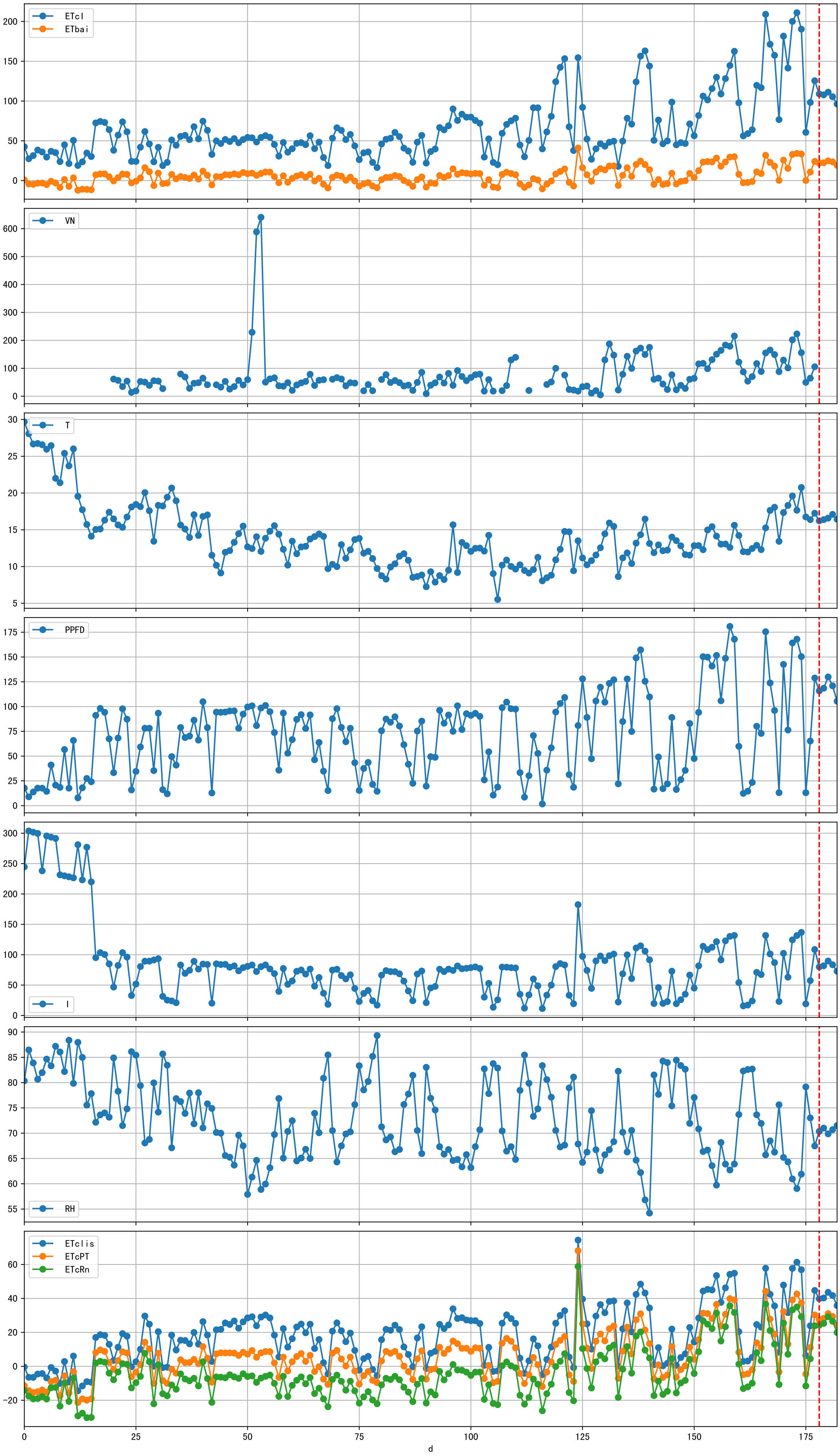


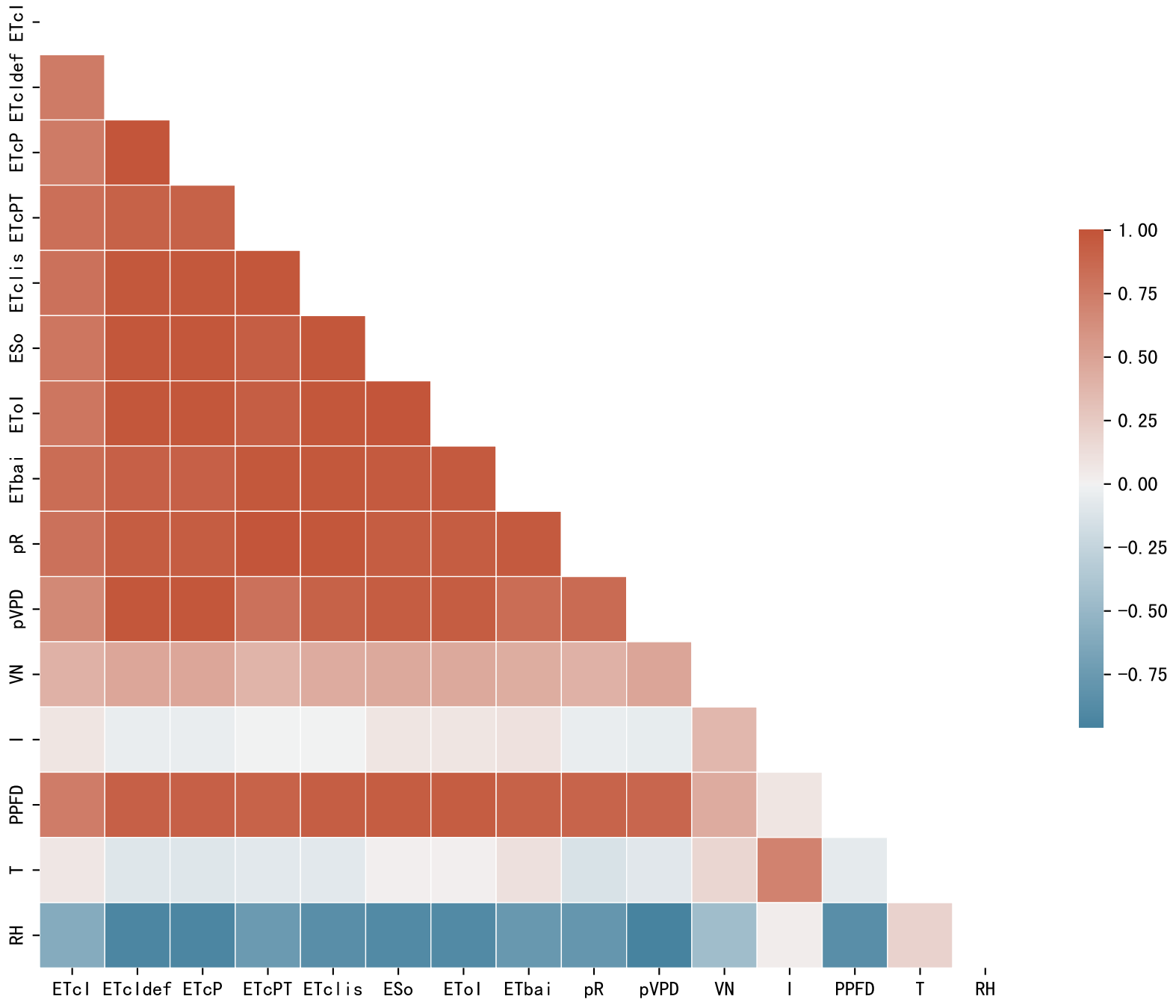
Fertilizer Range Source: kerleyL, kerleyH, UnivFL, TNAI, Haifa

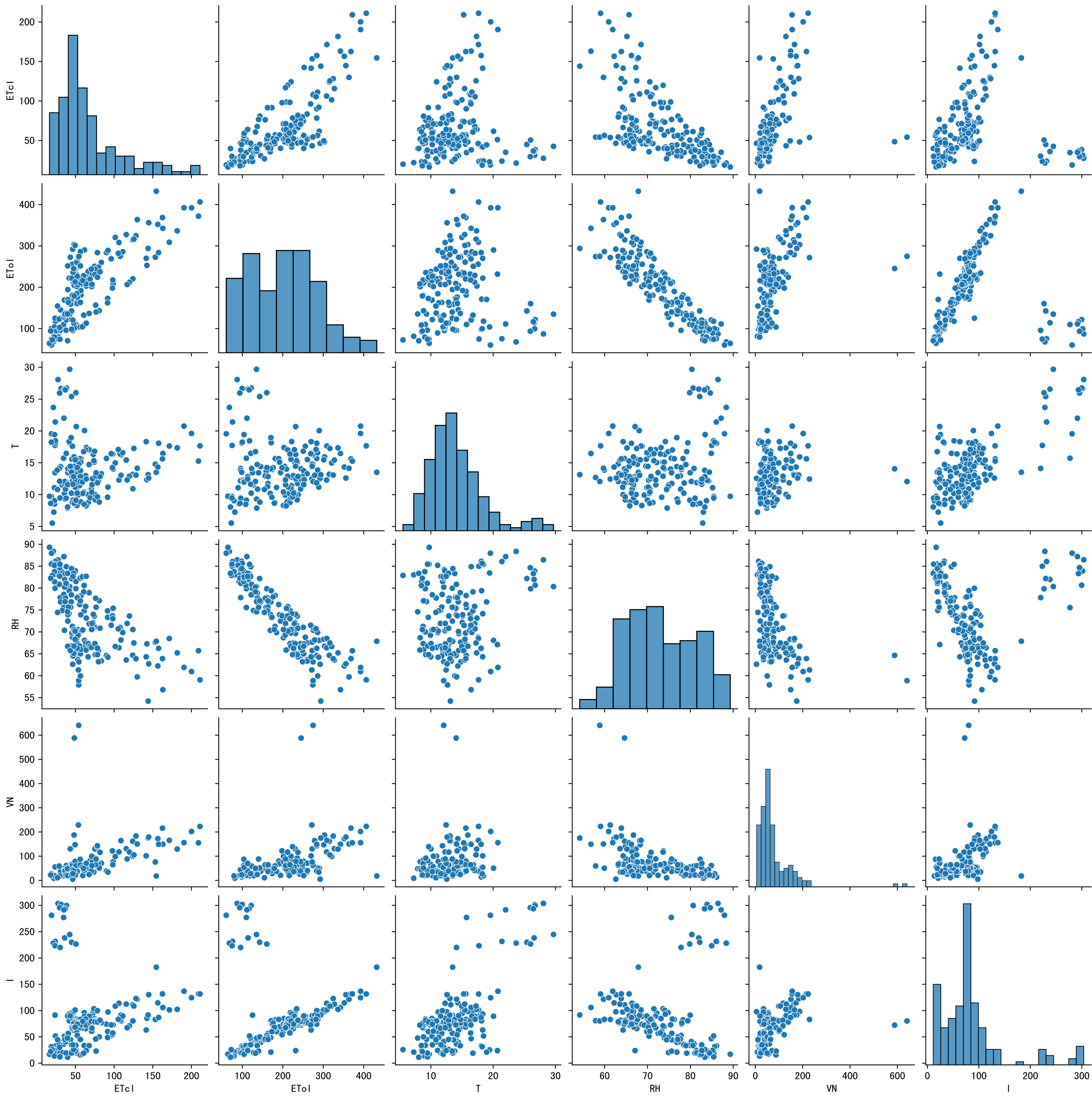


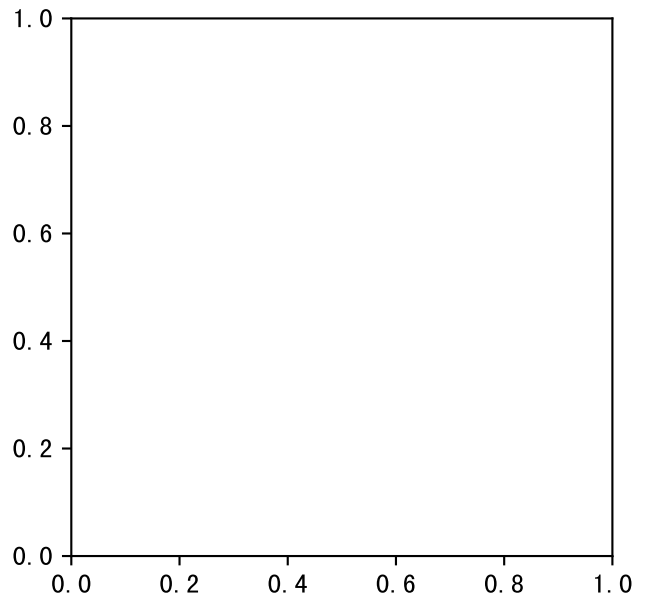
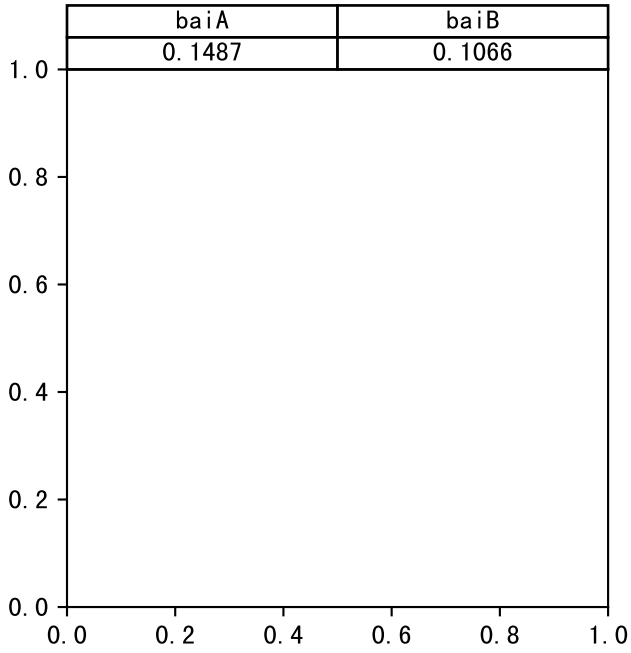
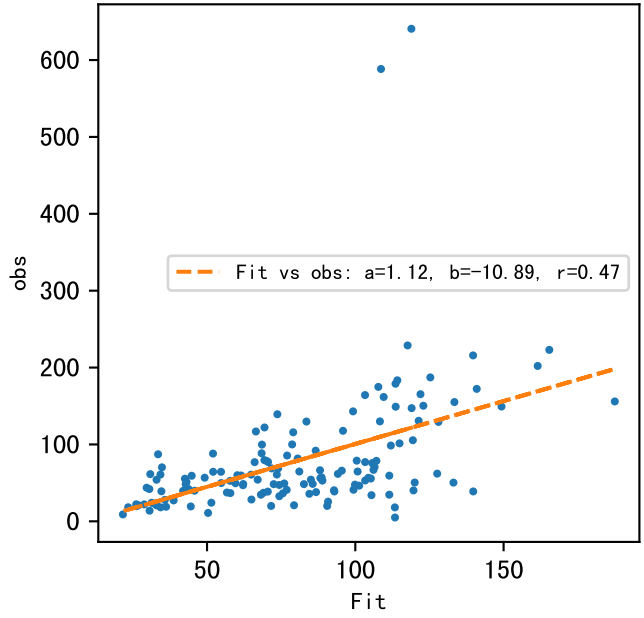
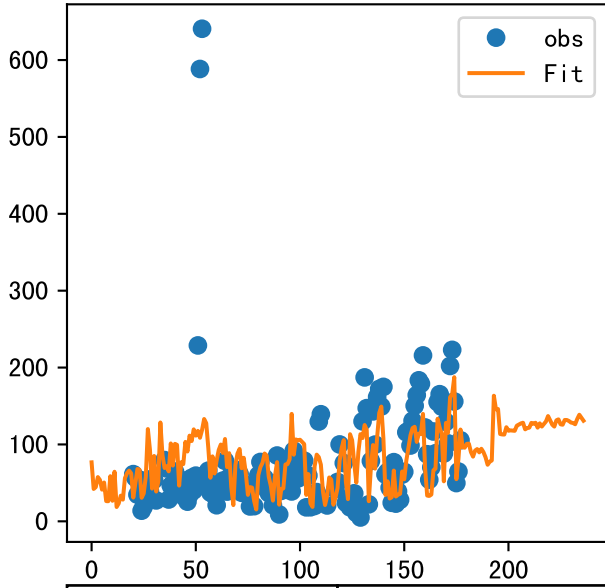
Trend plot for L1A2_2





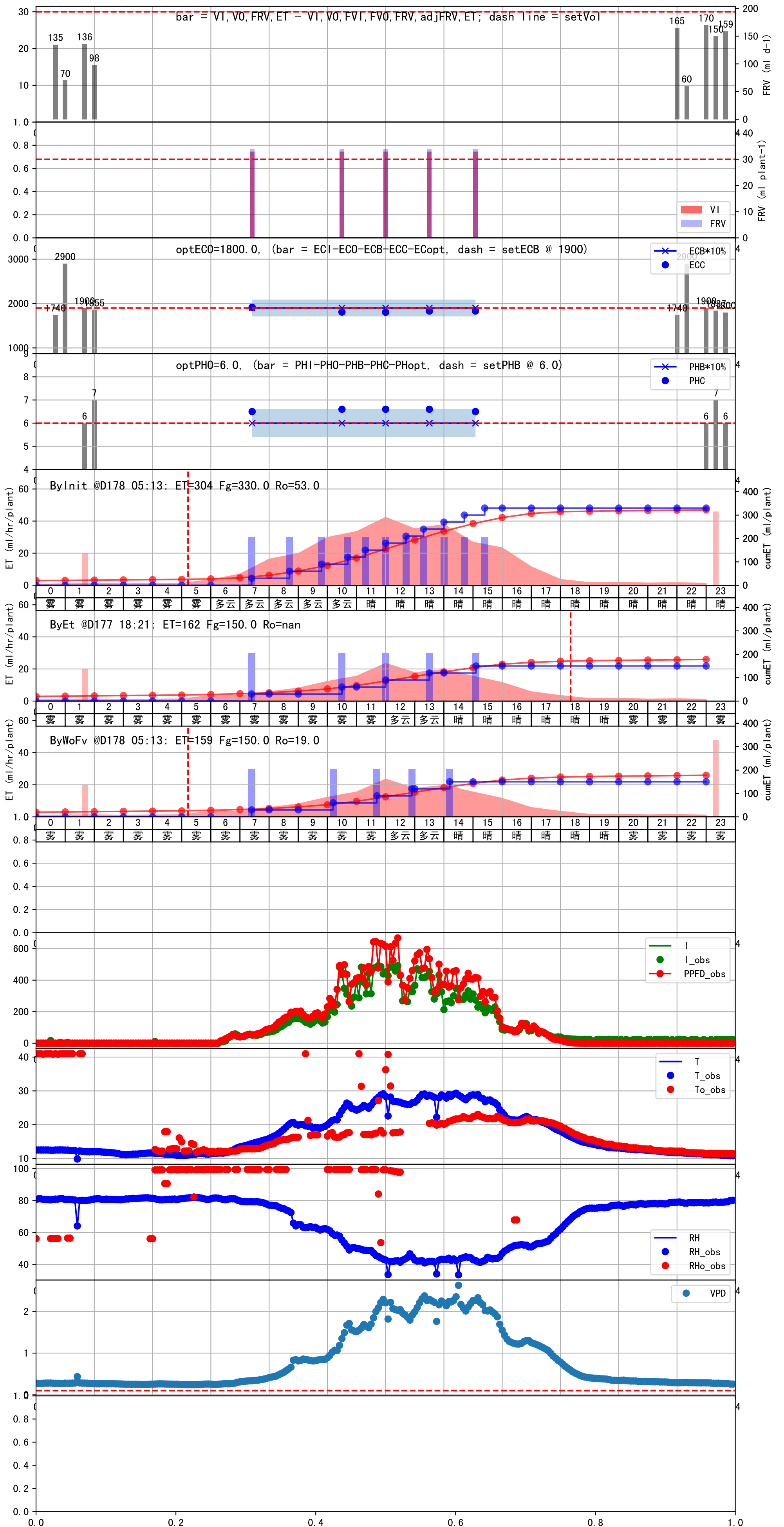




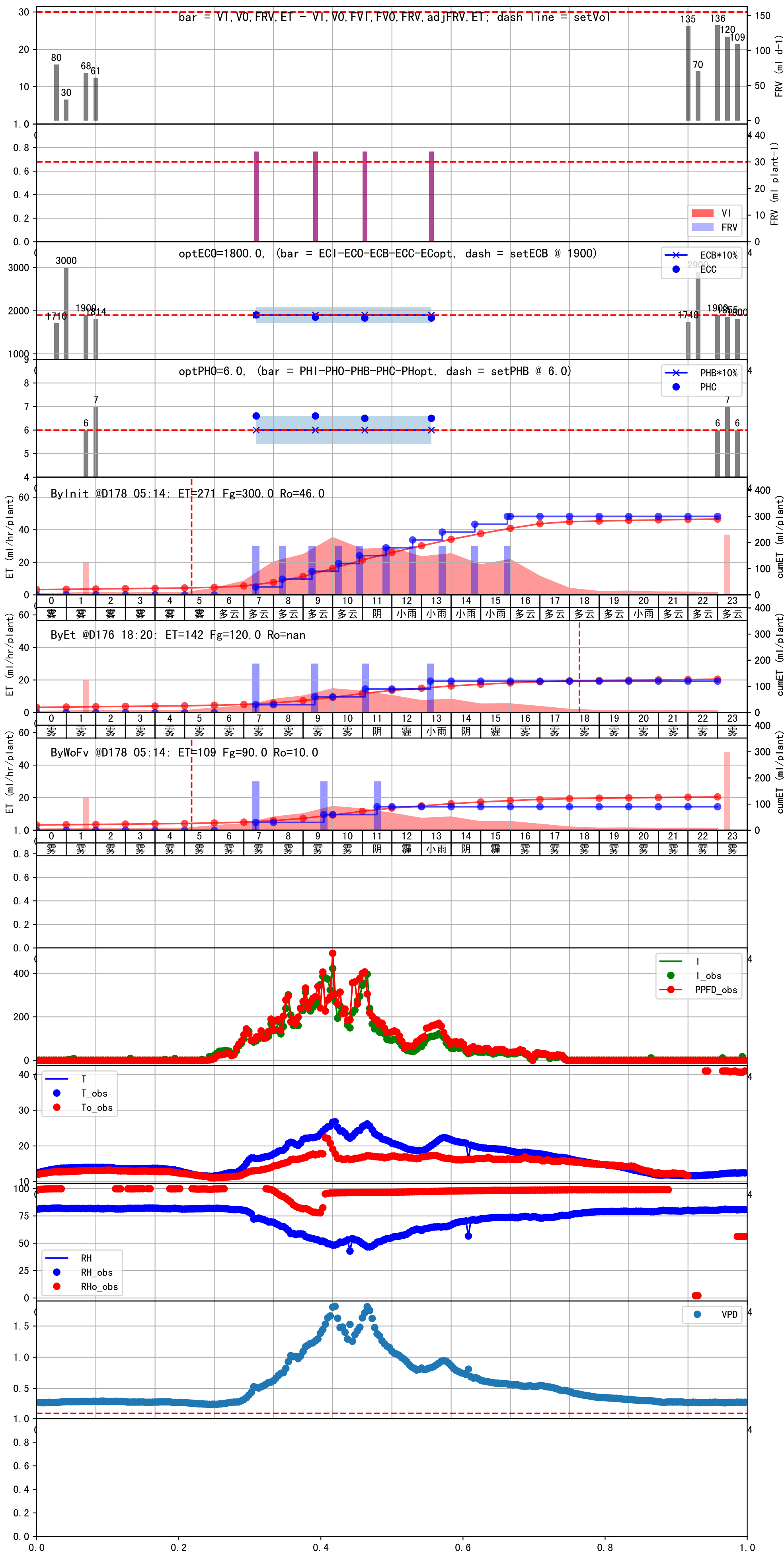


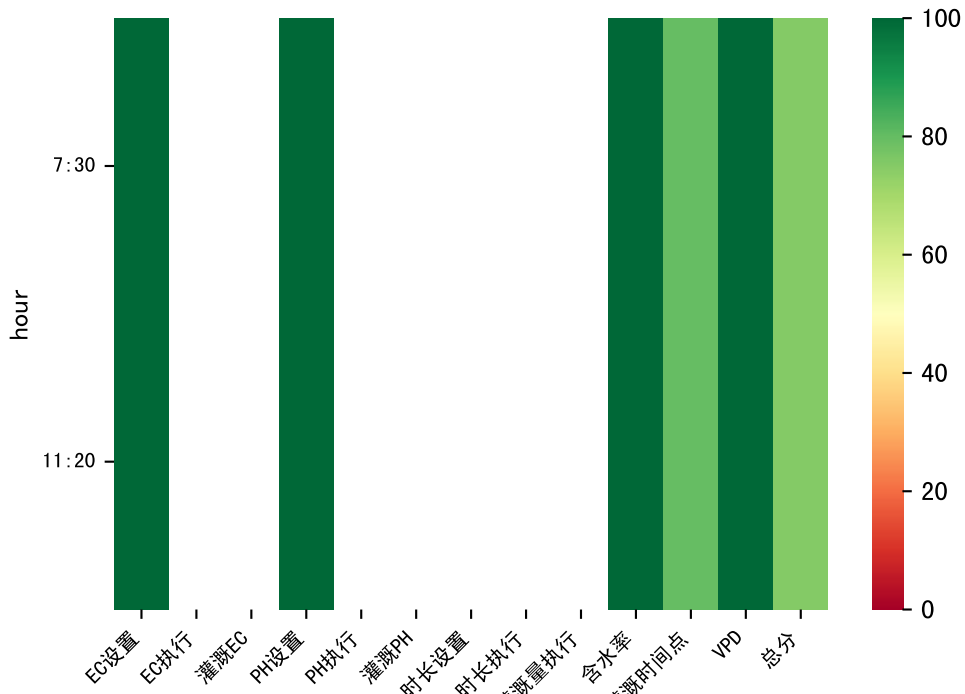
时间	灌溉时长(秒)	灌溉量(毫升/株)	灌溉总量(方/次)	天气	注释
07:25	60	30.0	0.122	晴	待执行@07:25 自主 (未用传感器)
10:20	60	30.0	0.122	多云	预期@10:20 自主 (未用传感器)
12:05	60	30.0	0.122	阴	预期@12:05 自主 (未用传感器)
13:45	60	30.0	0.122	阴	预期@13:45 自主 (未用传感器)
总计	240.0 (4次)	120.0			建议进液EC: 1900, PH: 6.0

时间	灌溉时长(秒)	灌溉量(毫升/株)	灌溉总量(方/次)	天气	注释
07:25	60	30.0	0.122	雾	假设@07:25 自动 (未用传感器)
10:10	60	30.0	0.122	雾	假设@10:10 自动 (未用传感器)
11:40	60	30.0	0.122	雾	假设@11:40 自动 (未用传感器)
12:55	60	30.0	0.122	多云	假设@12:55 自动 (未用传感器)
14:15	60	30.0	0.122	晴	假设@14:15 自动 (未用传感器)
总计	300.0 (5次)	150.0			建议进液EC: 1900, PH: 6.0

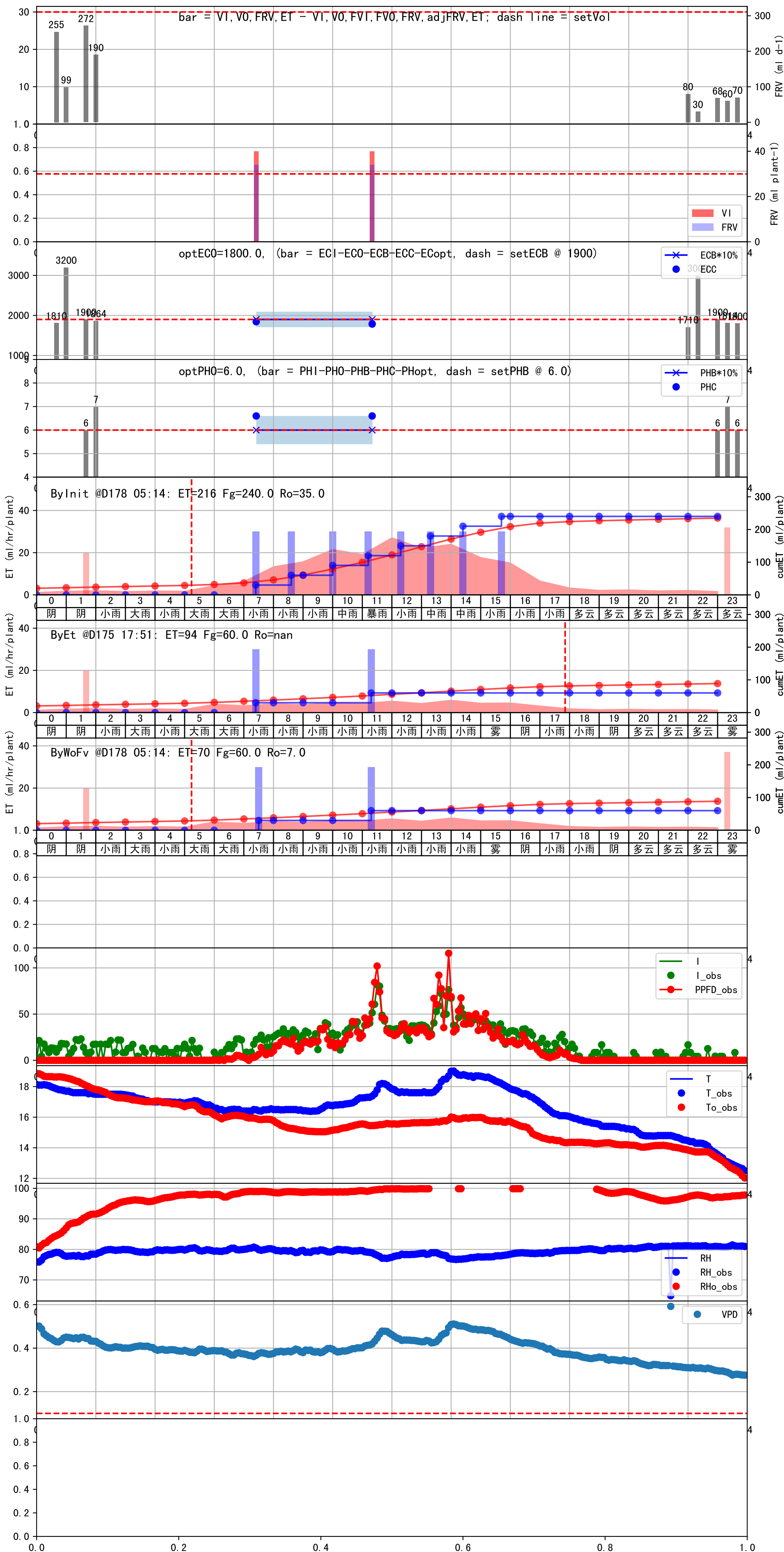


时间	灌溉时长(秒)	灌溉量(毫升/株)	灌溉总量(方/次)	天气	注释
07:25	60	30.0	0.122	雾	假设@07:25 自动 (未用传感器)
09:40	60	30.0	0.122	雾	假设@09:40 自动 (未用传感器)
11:30	60	30.0	0.122	阴	假设@11:30 自动 (未用传感器)
总计	180.0 (3次)	90.0			建议进液EC: 1900, PH: 6.0





时间	灌溉时长(秒)	灌溉量(毫升/株)	灌溉总量(方/次)	天气	注释
07:30	60	30.0	0.122	小雨	假设@07:30 自动 (未用传感器)
11:20	60	30.0	0.122	小雨	假设@11:20 自动 (未用传感器)
总计	120.0 (2次)	60.0			建议进液EC: 1900, PH: 6.0



时间	灌溉时长(秒)	灌溉量(毫升/株)	灌溉总量(方/次)	天气	注释
07:30	60	30.0	0.122	雾	假设@07:30 自动 (未用传感器)
09:00	60	30.0	0.122	雾	假设@09:00 自动 (未用传感器)
10:25	60	30.0	0.122	多云	假设@10:25 自动 (未用传感器)
11:25	60	30.0	0.122	多云	假设@11:25 自动 (未用传感器)
12:20	60	30.0	0.122	晴	假设@12:20 自动 (未用传感器)
13:10	60	30.0	0.122	晴	假设@13:10 自动 (未用传感器)
14:10	60	30.0	0.122	晴	假设@14:10 自动 (未用传感器)
15:10	60	30.0	0.122	多云	假设@15:10 自动 (未用传感器)
总计	480.0 (8次)	240.0			建议进液EC: 1900, PH: 6.0

