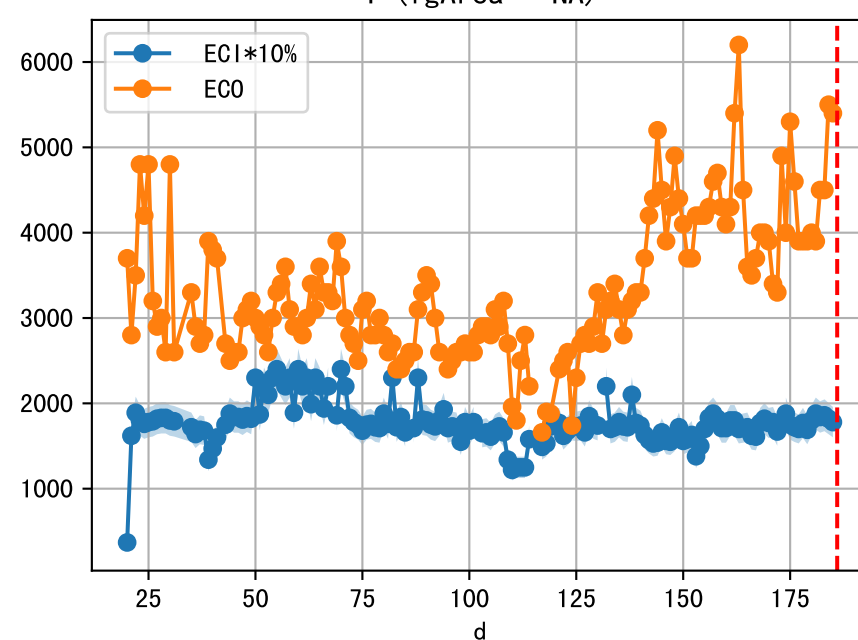
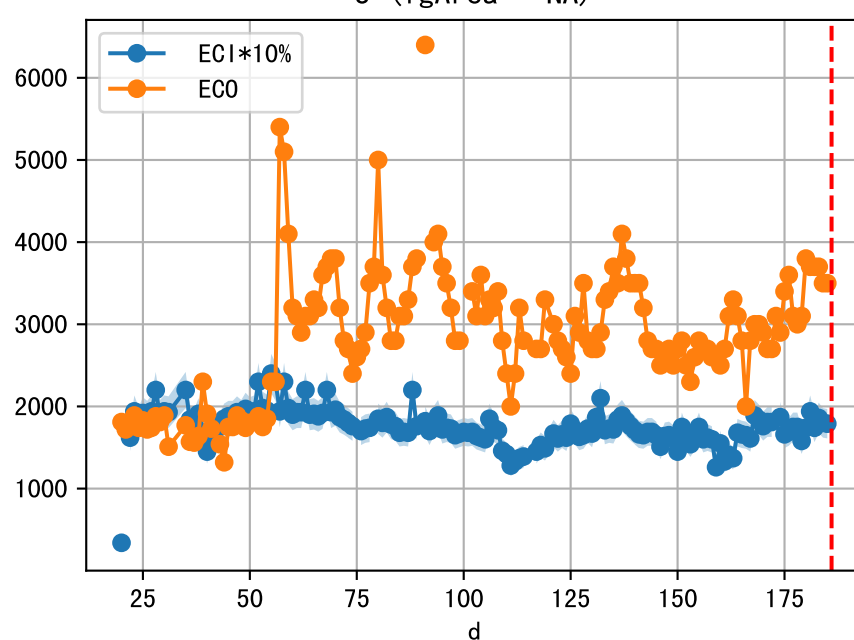
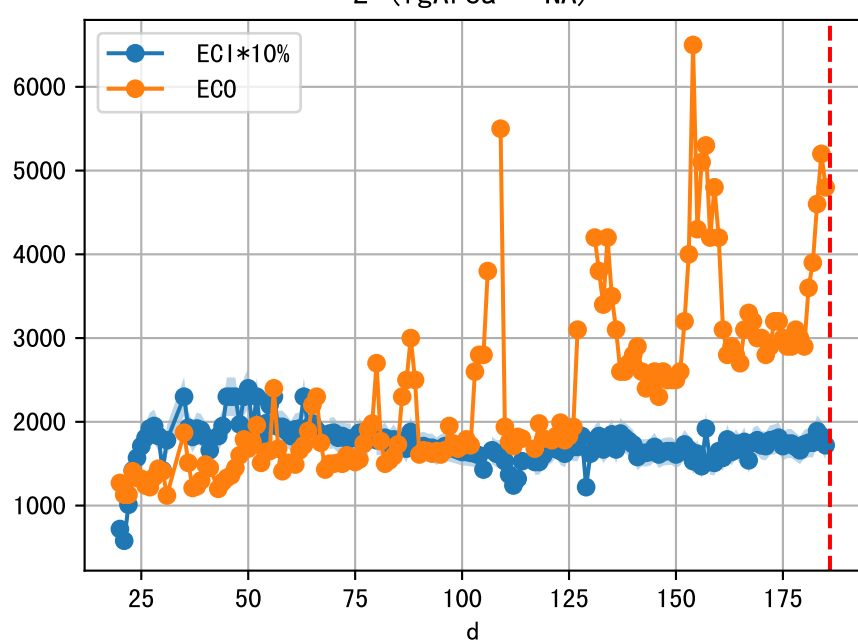
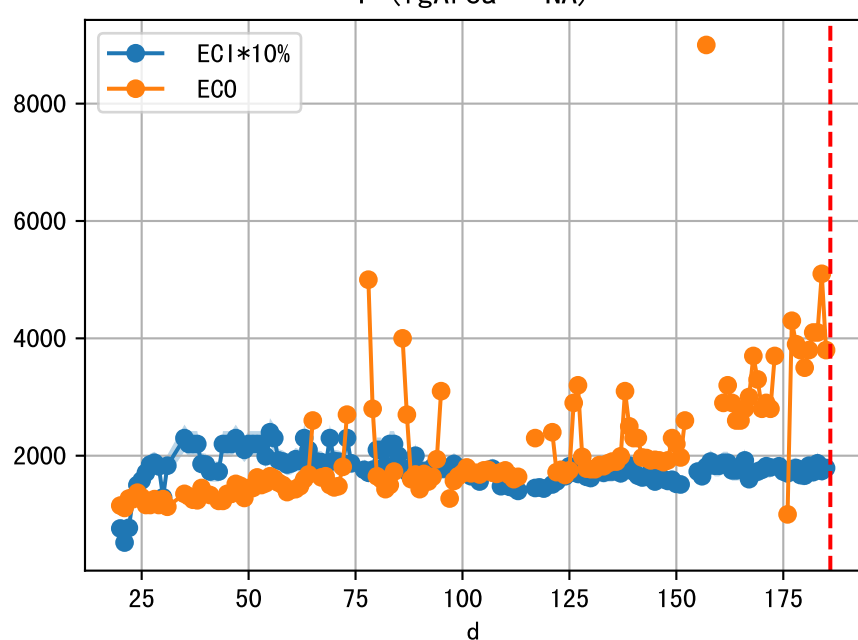
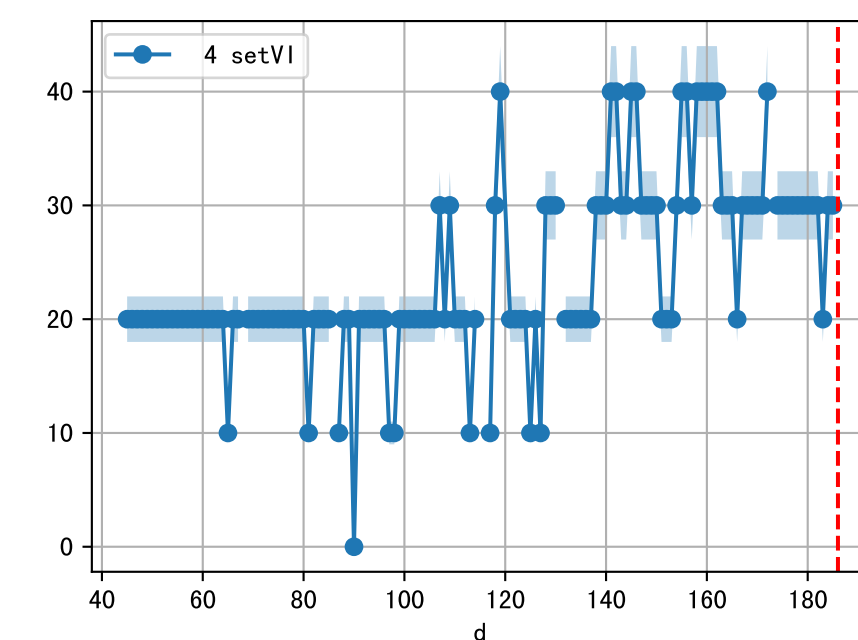
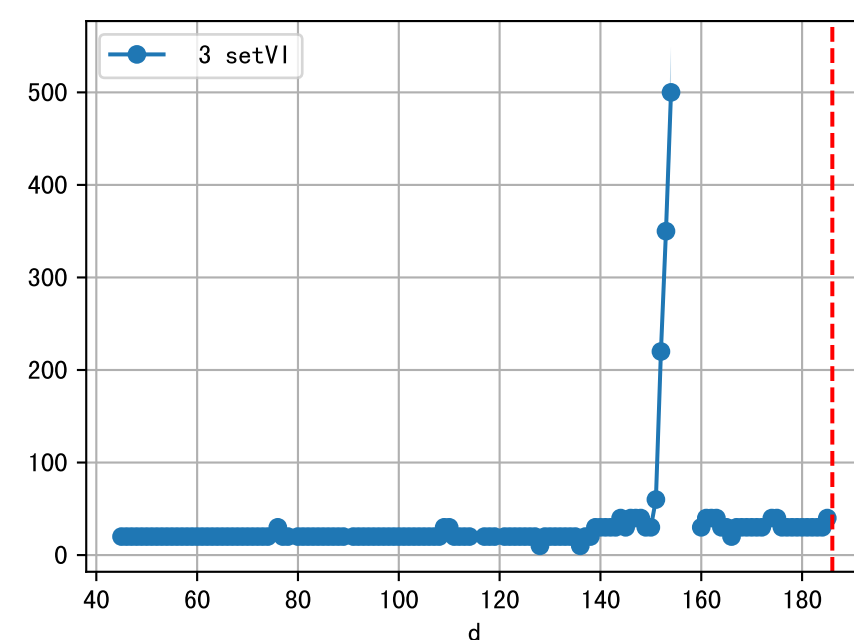
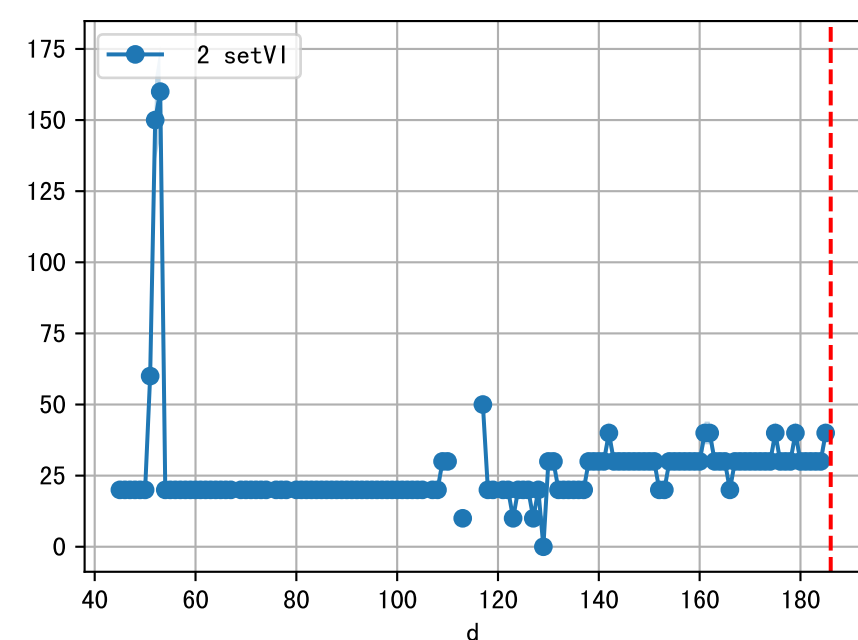
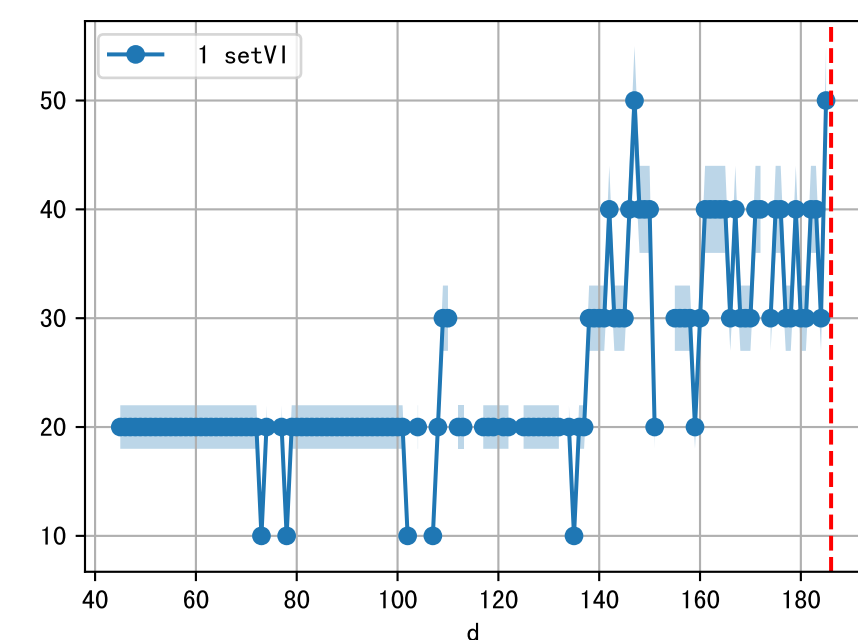
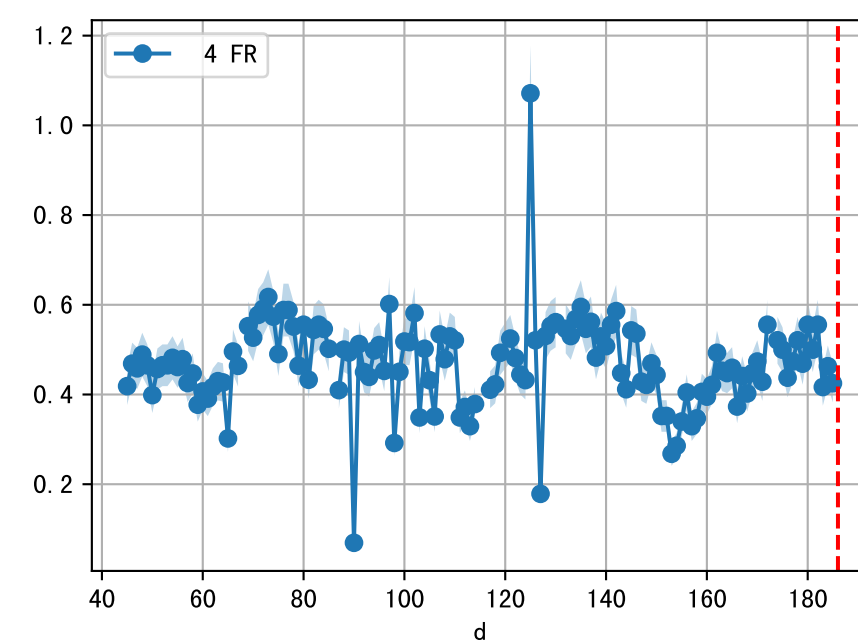
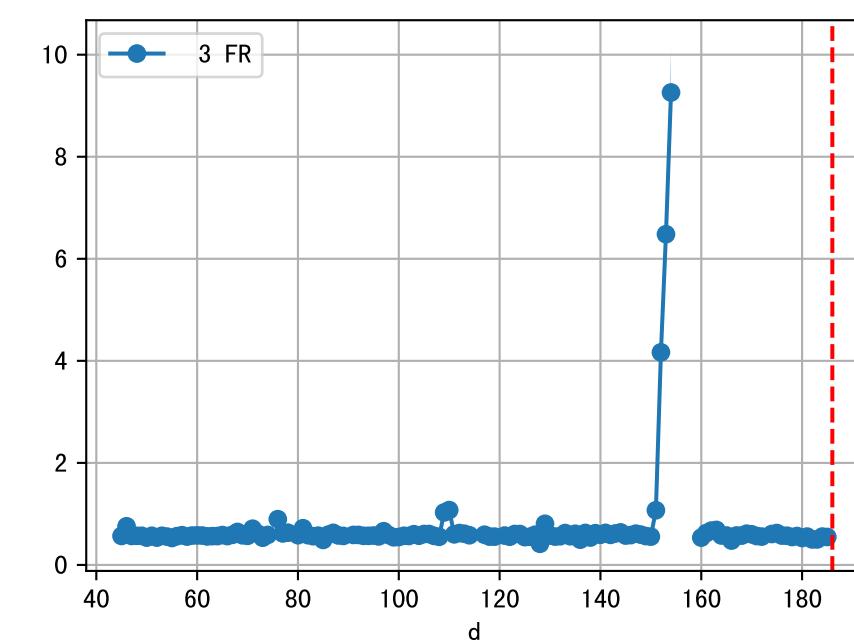
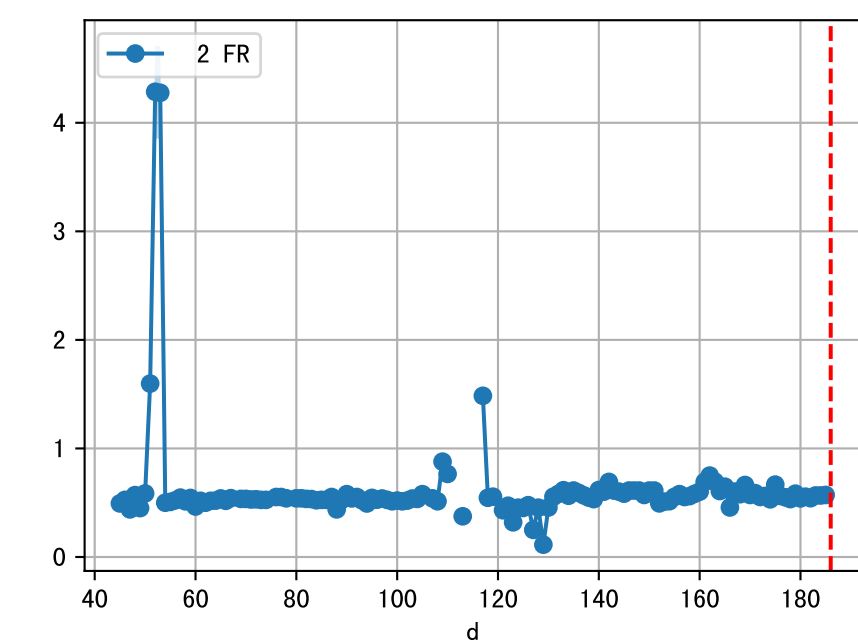
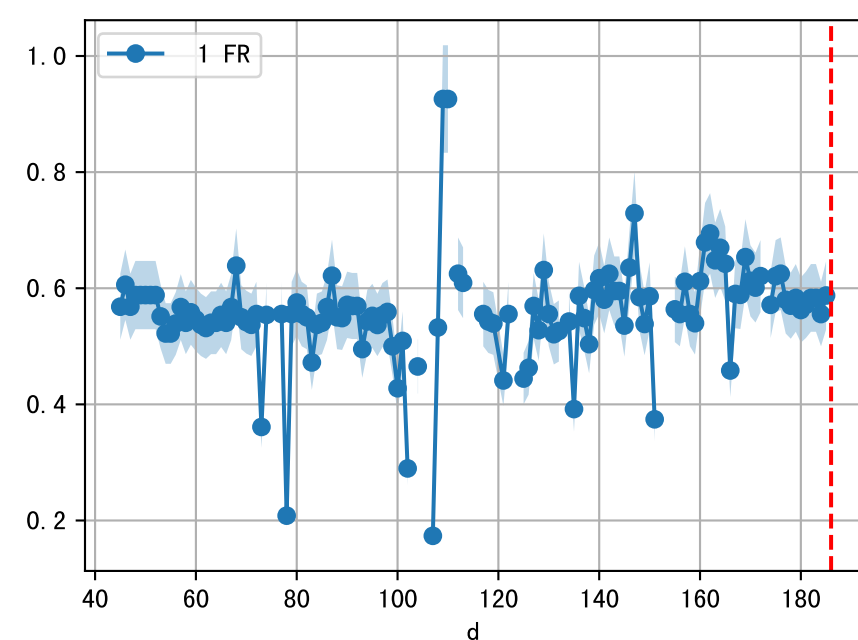
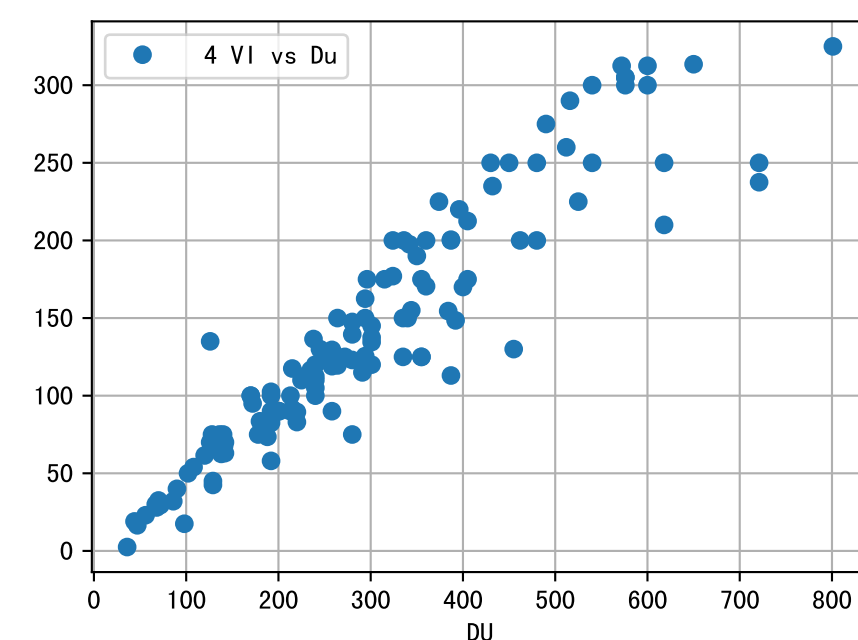
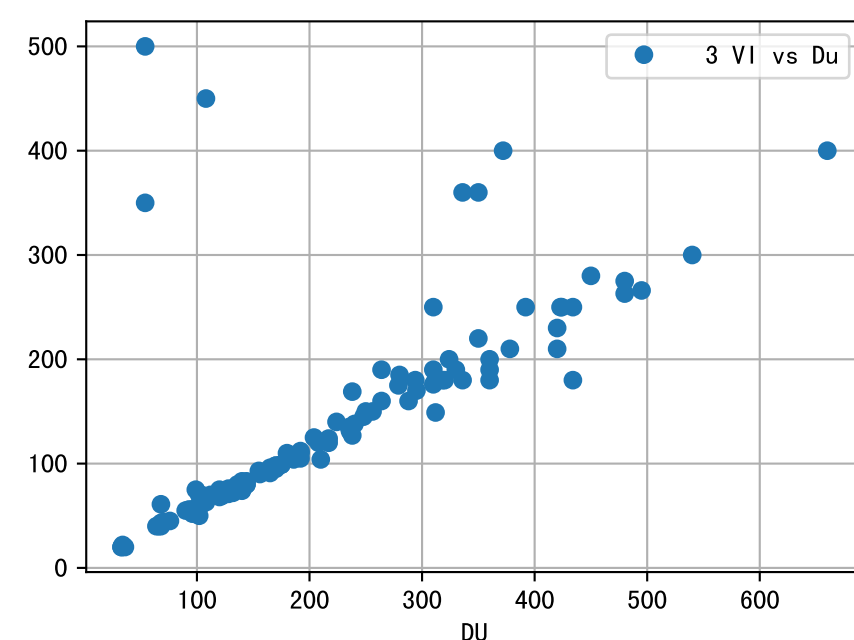
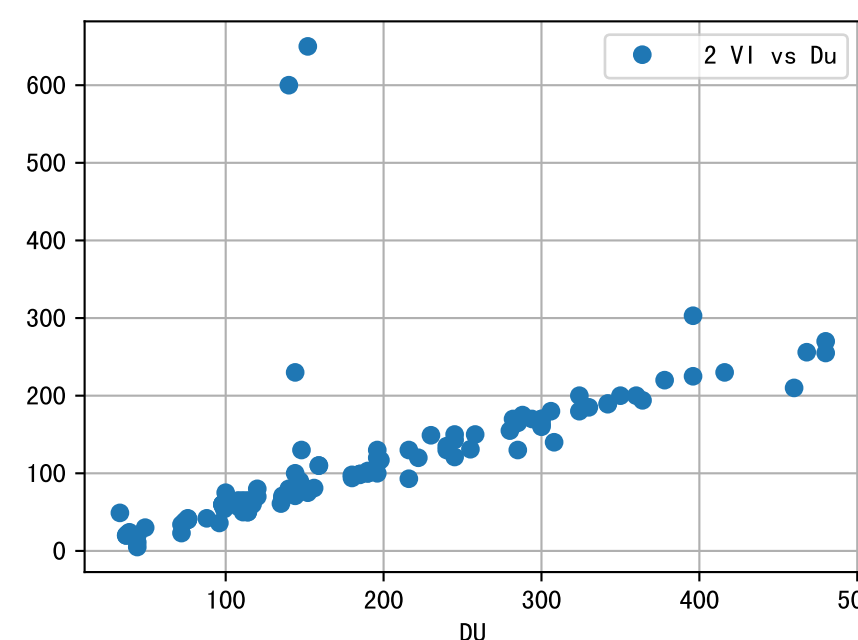
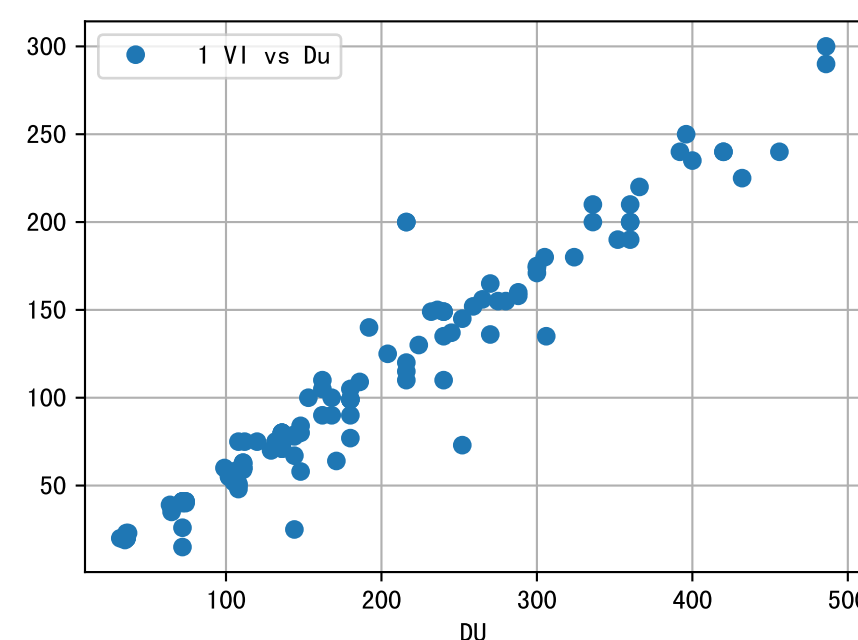
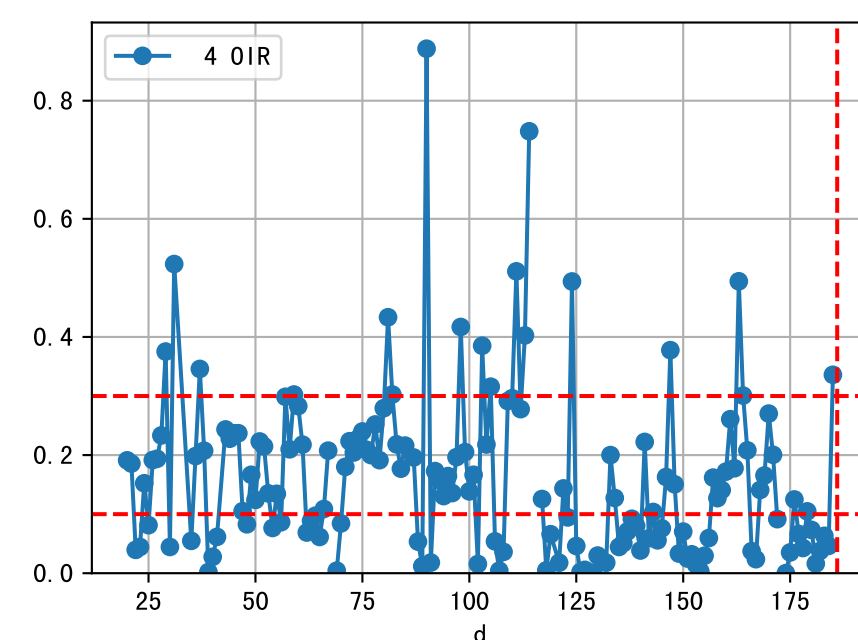
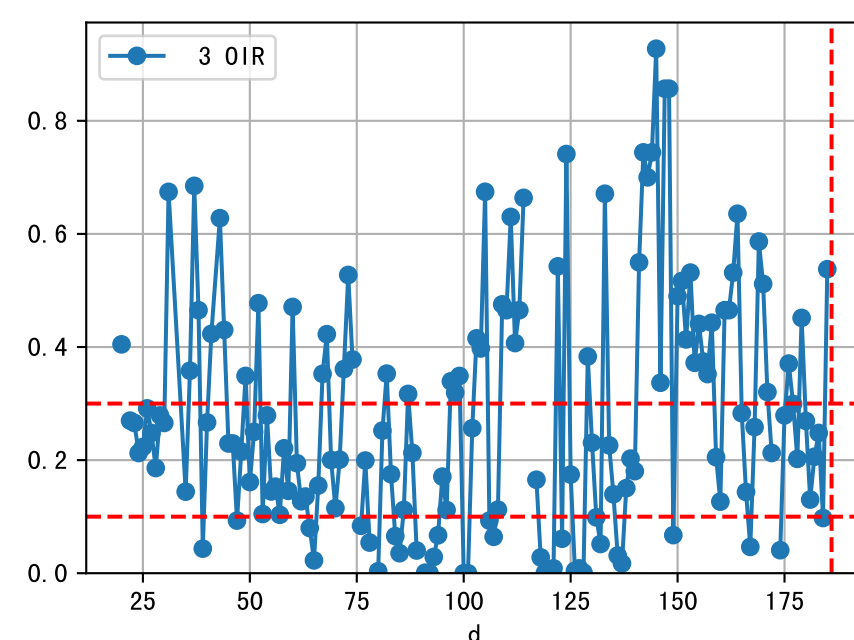
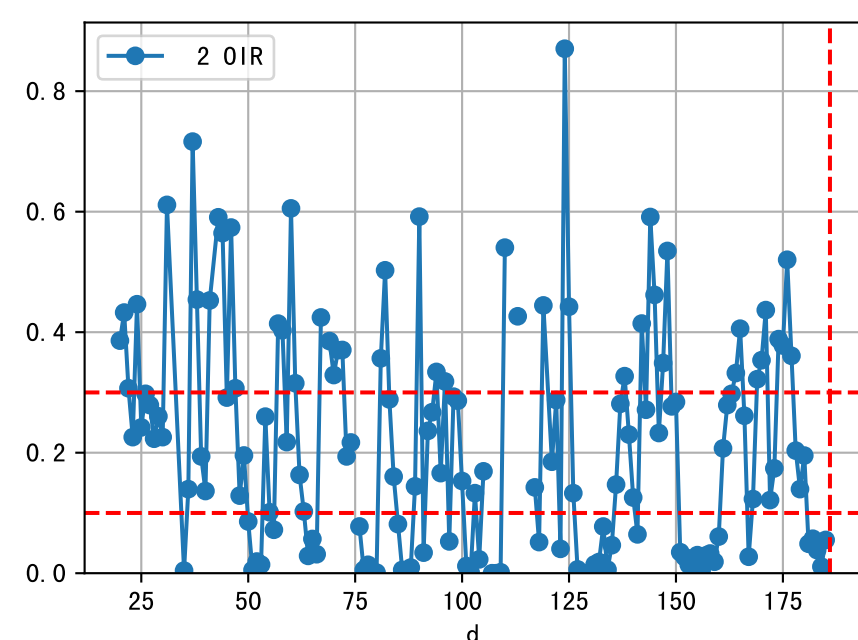
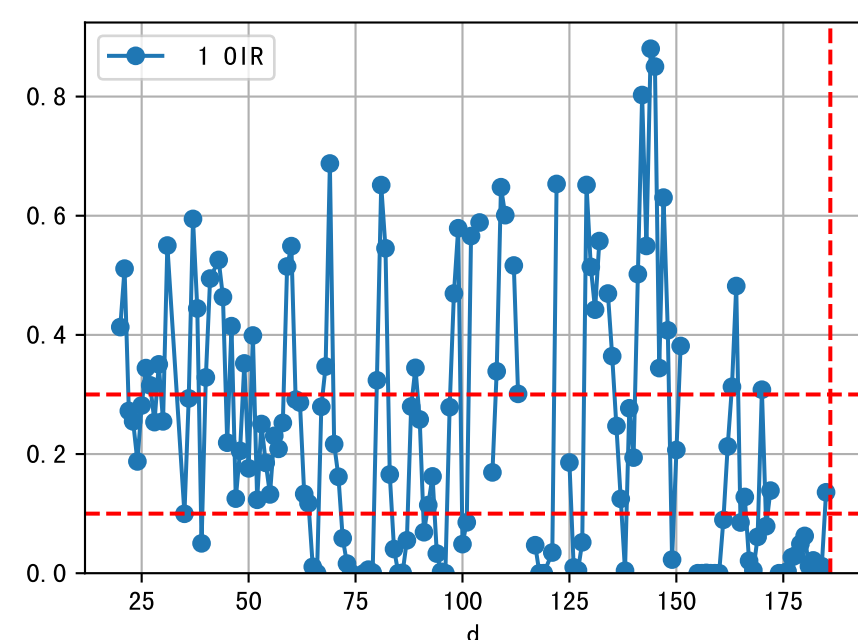
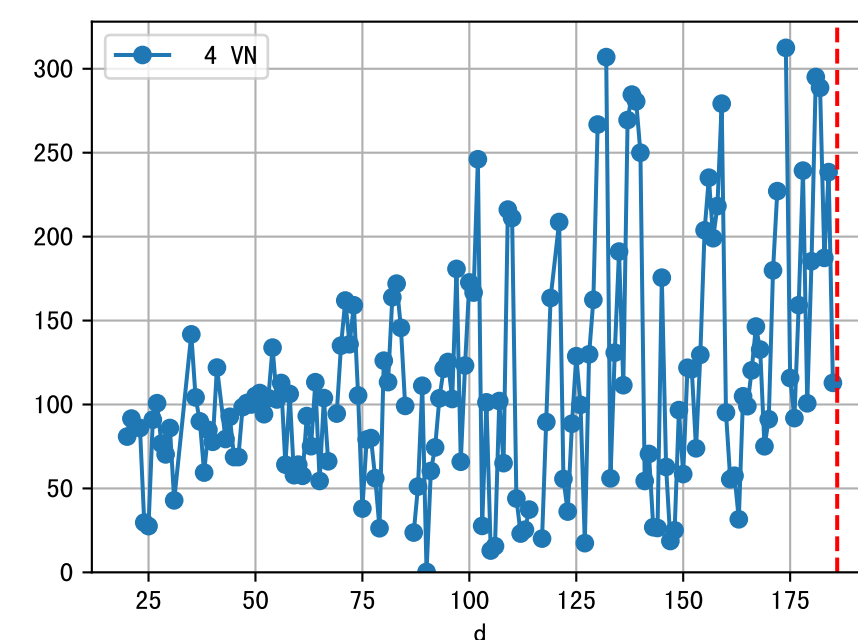
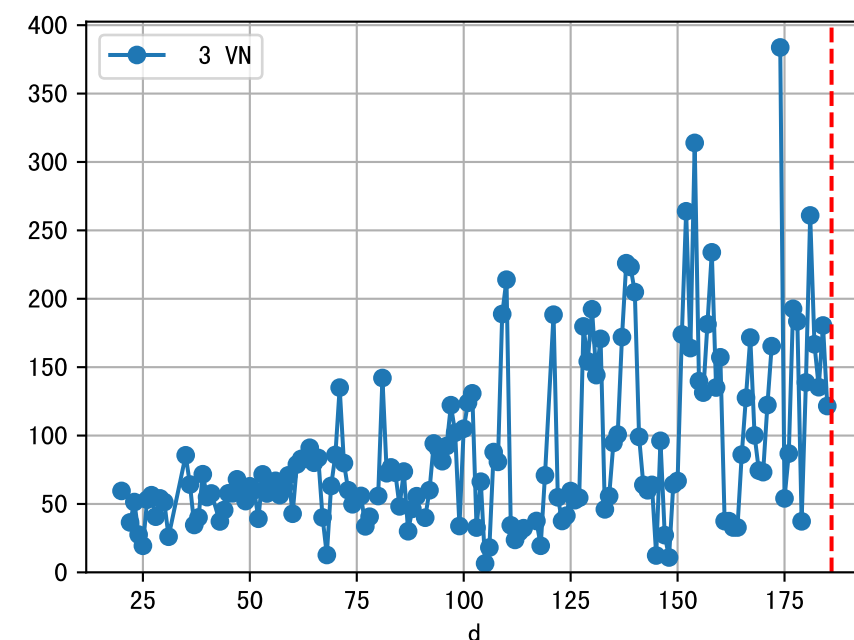
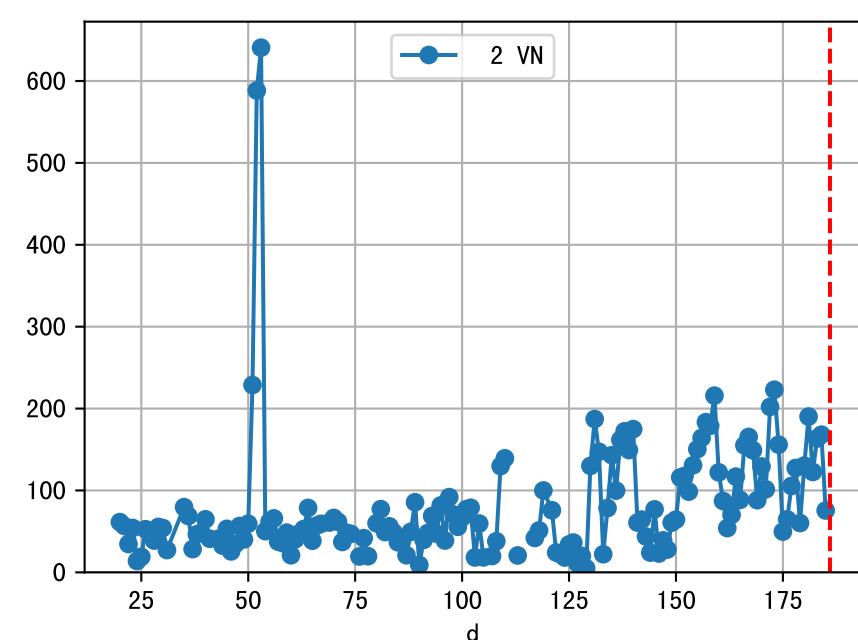
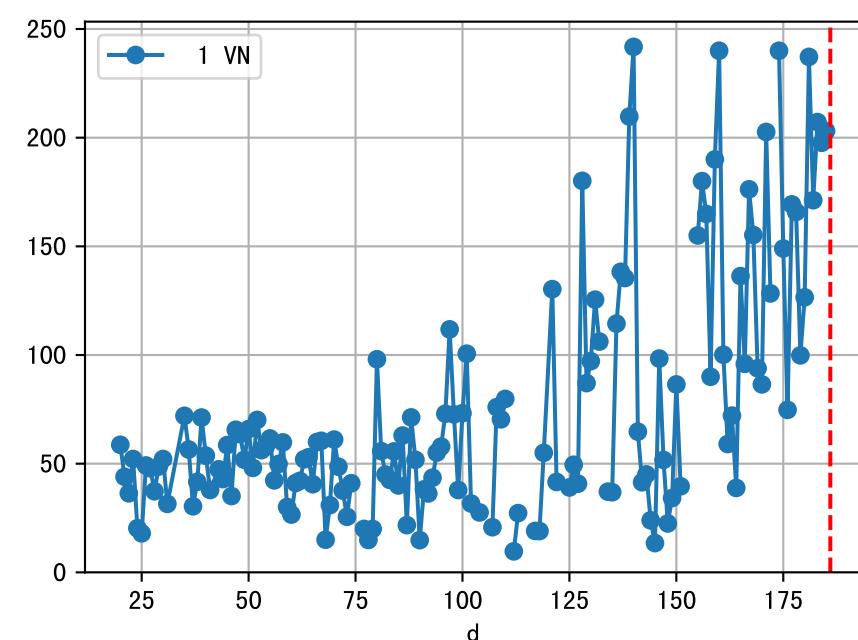
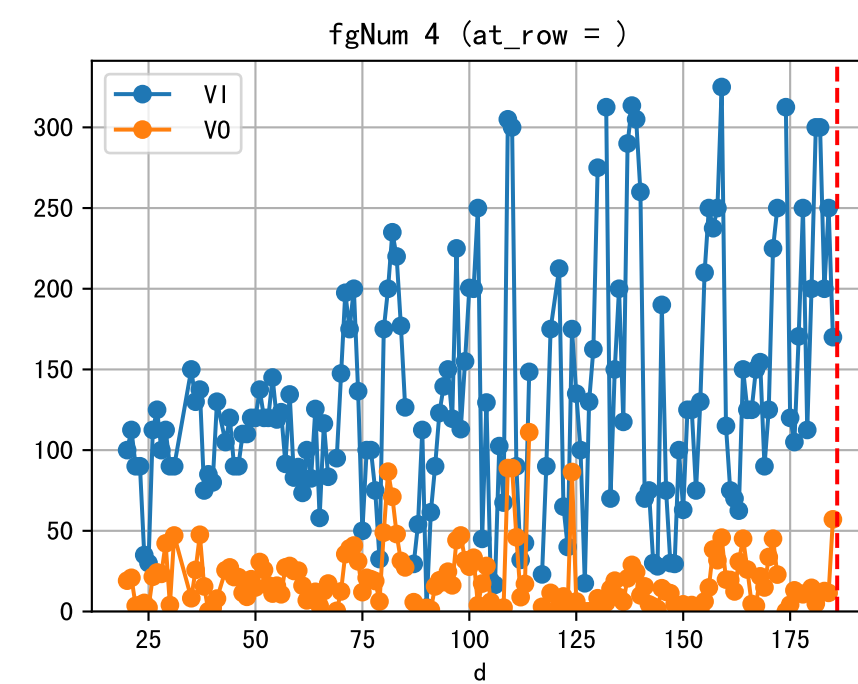
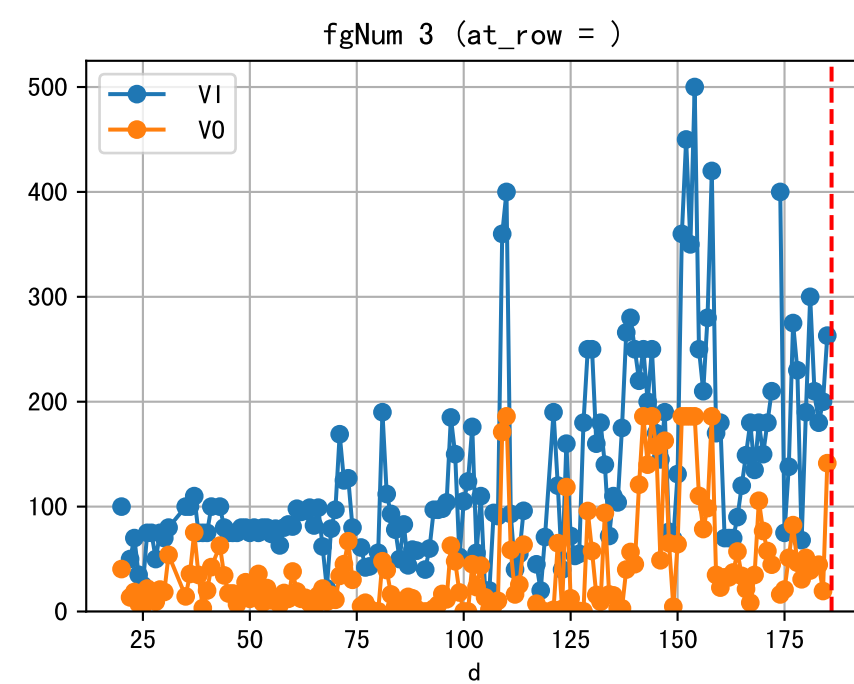
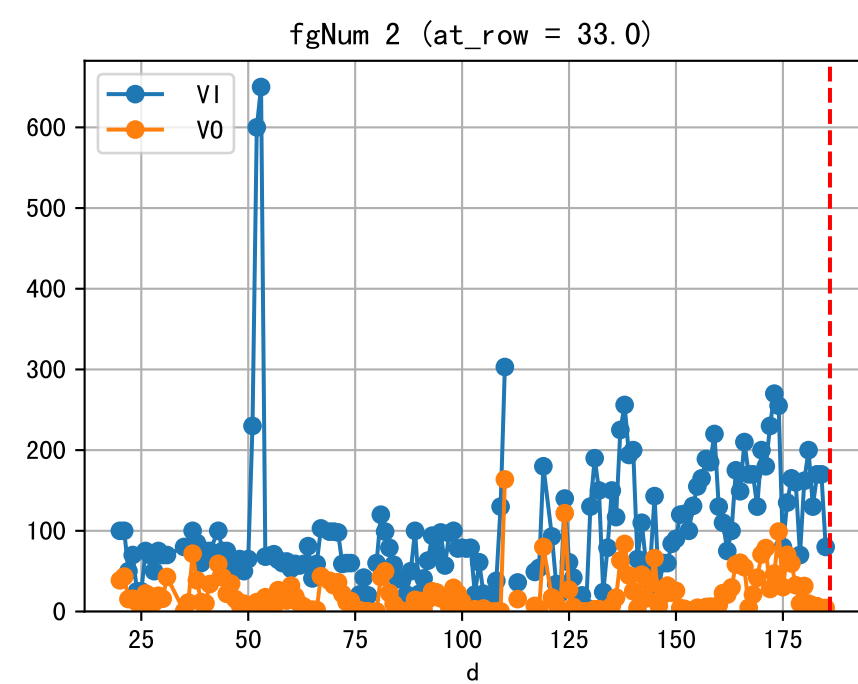
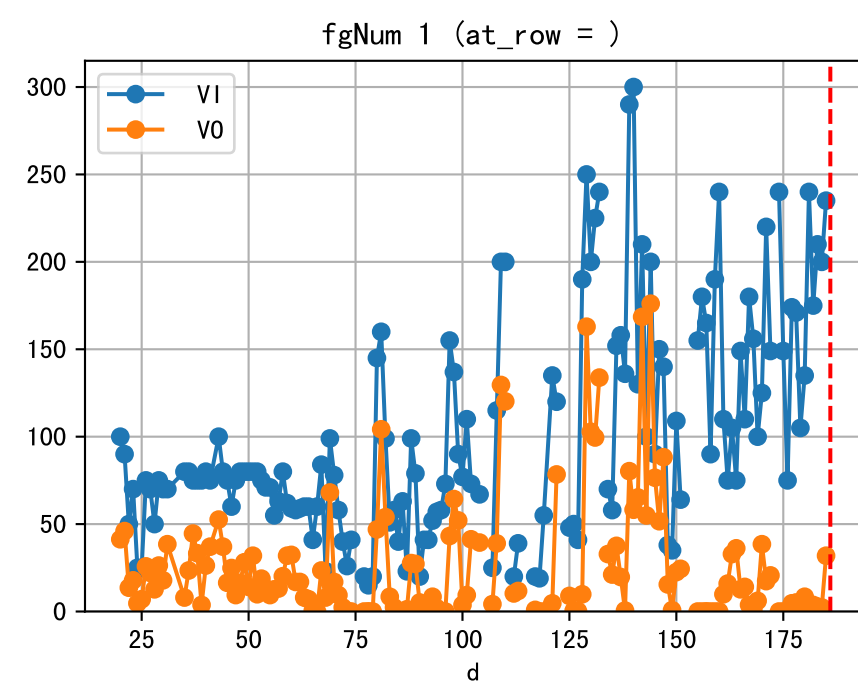
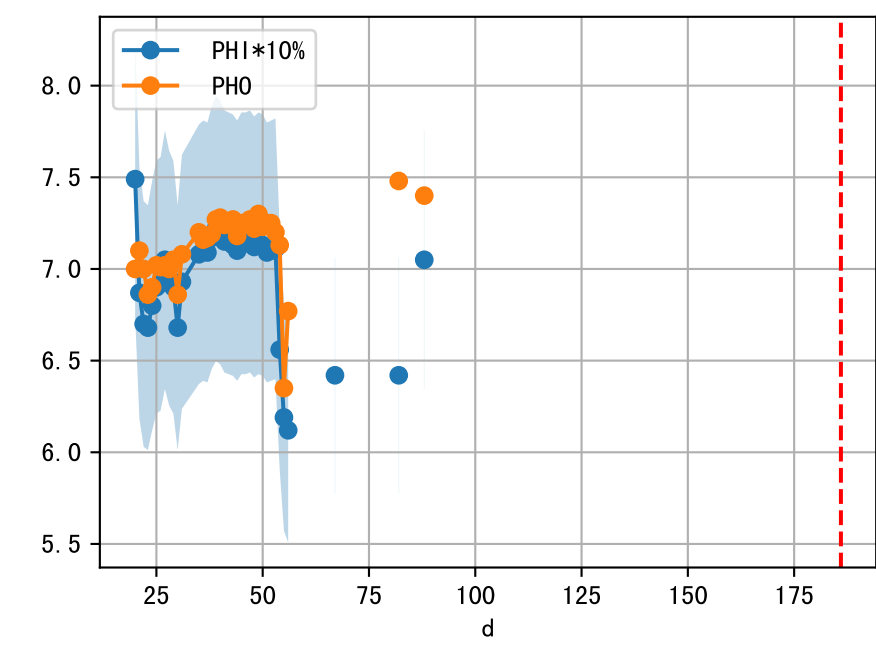
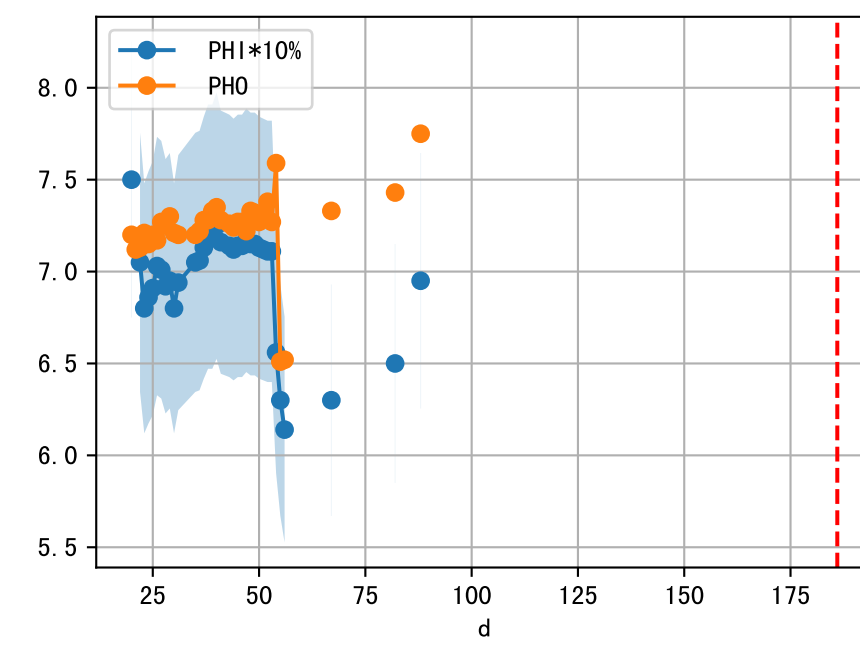
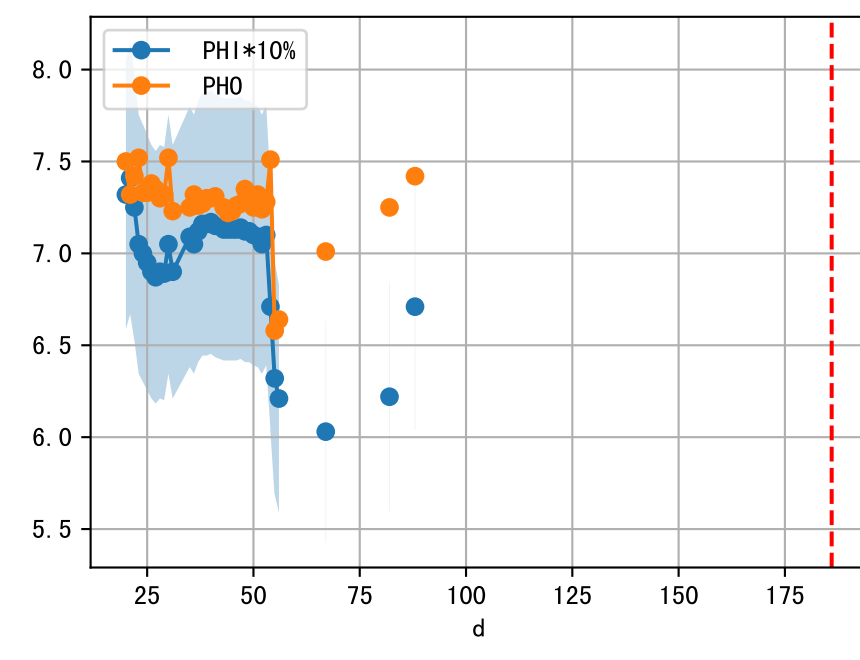
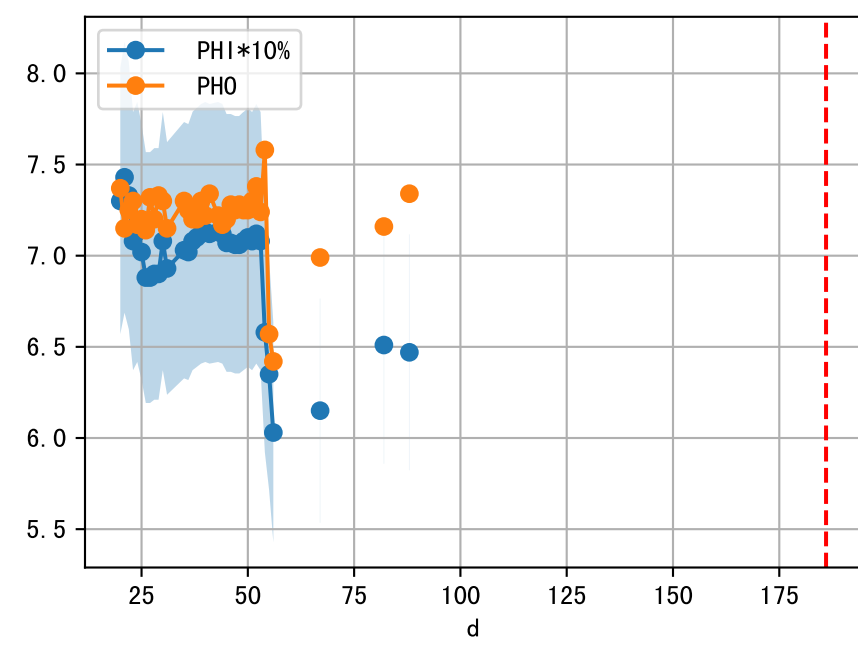
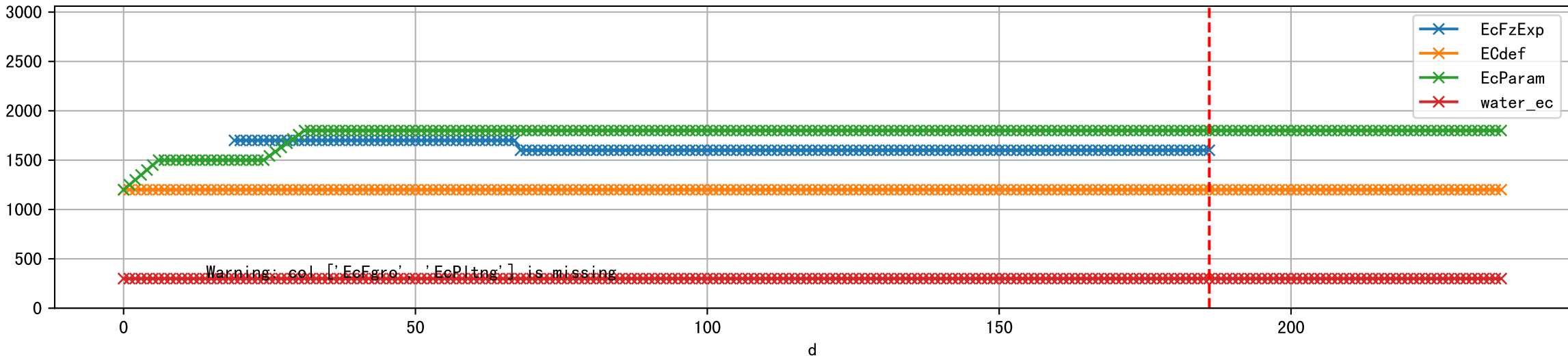


FgArea: [' 2']
NJ15 L1
2026-04-10 (Day 186)

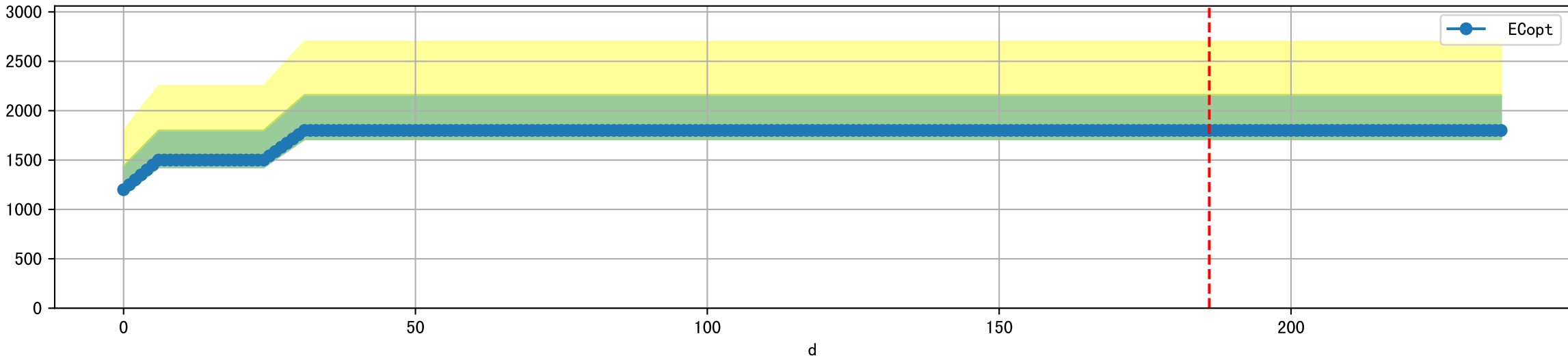




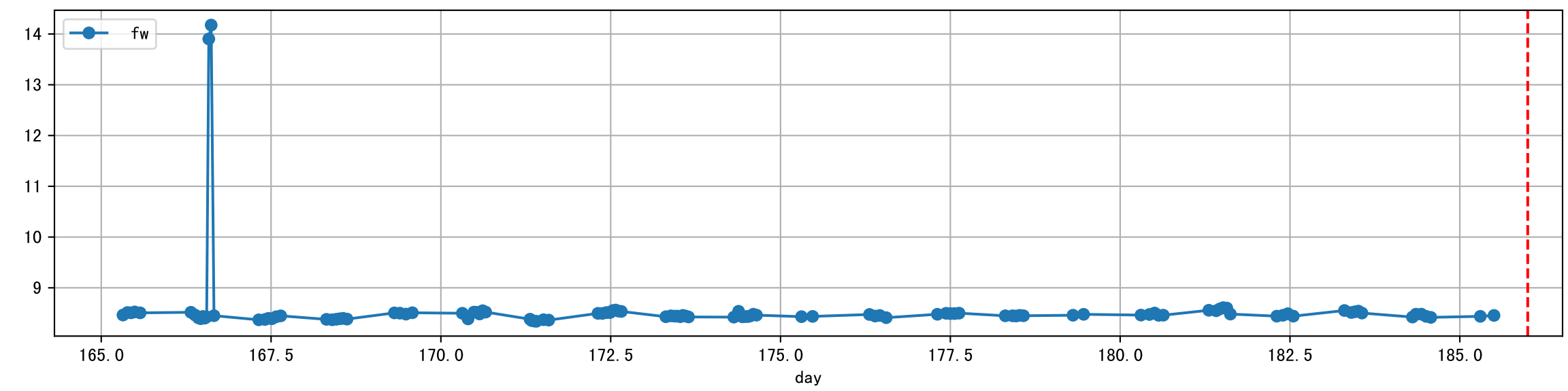
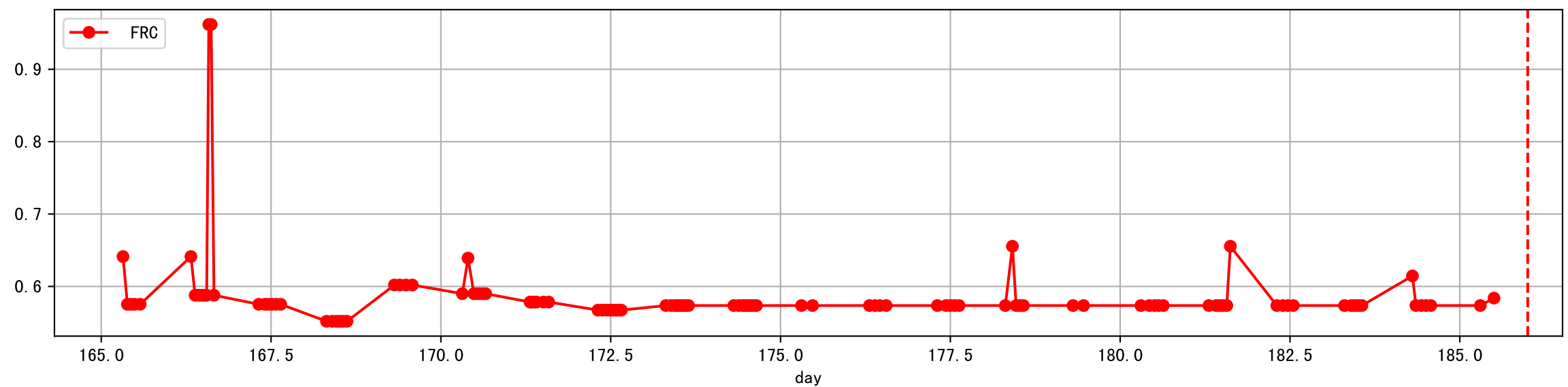
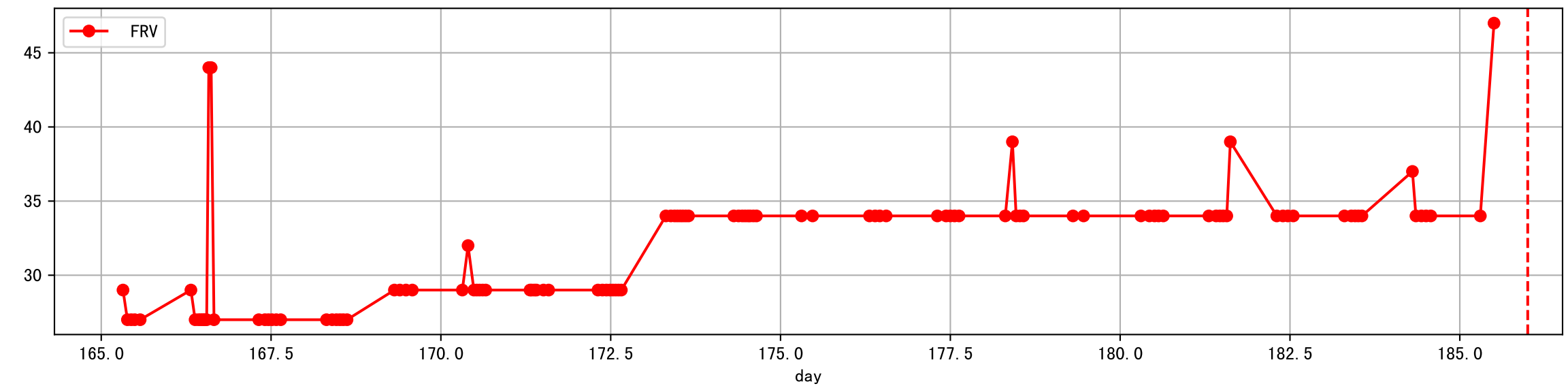
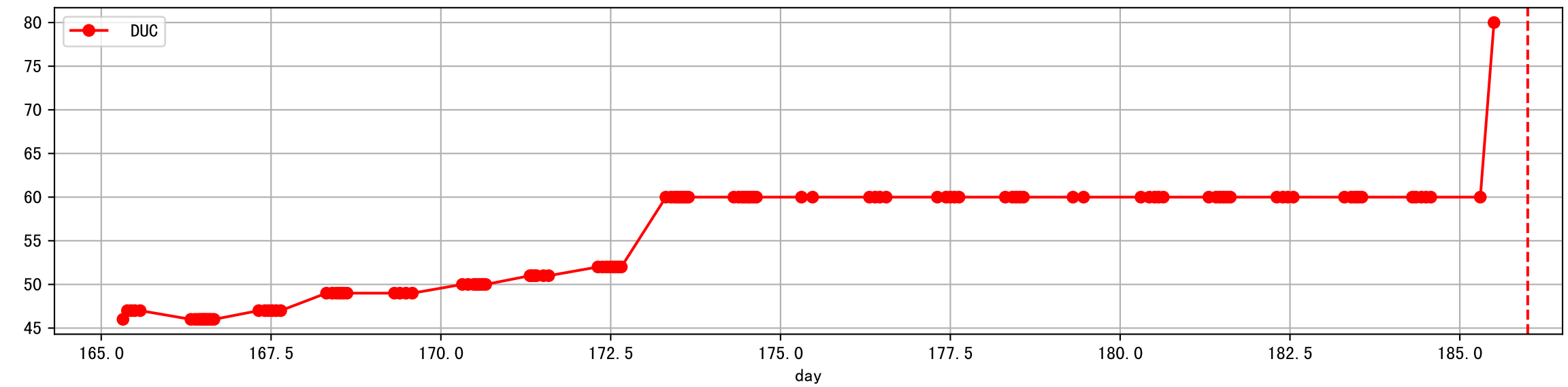
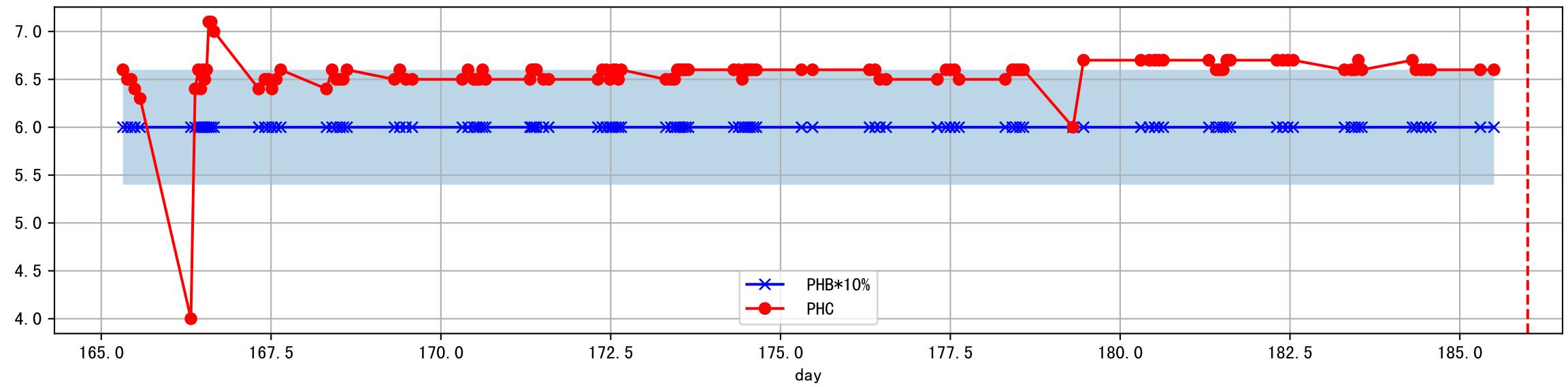
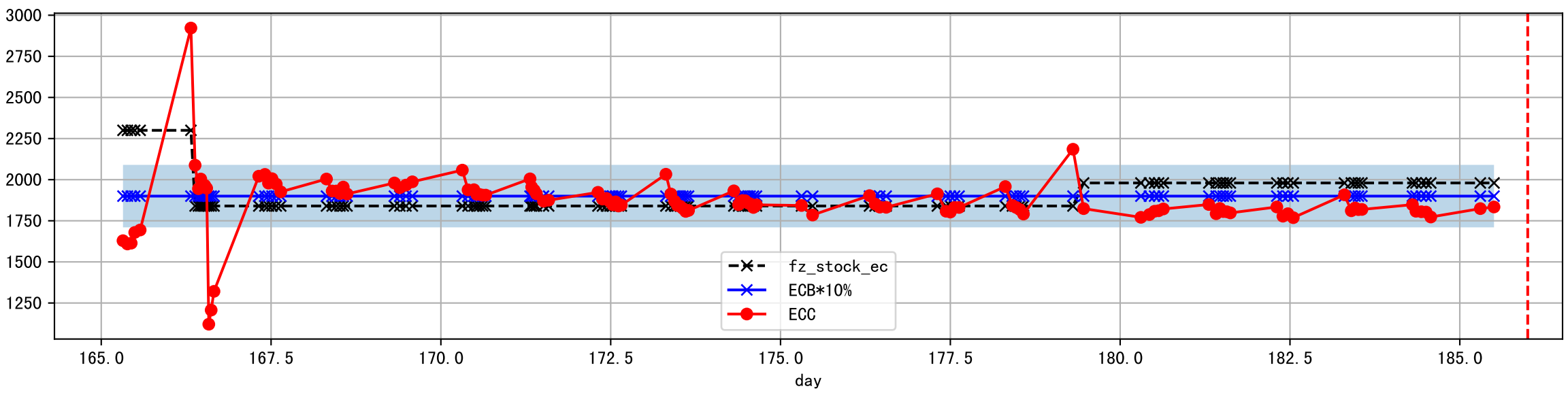
Plot [['EcFgro', 'EcFzExp', 'EcPltng', 'ECdef', 'EcParam', 'water_ec']]



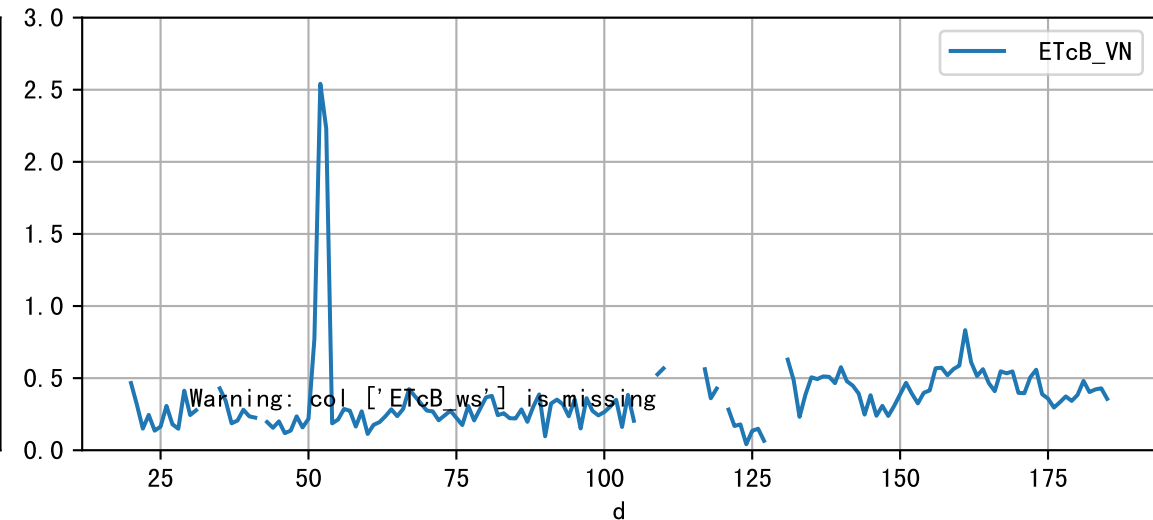
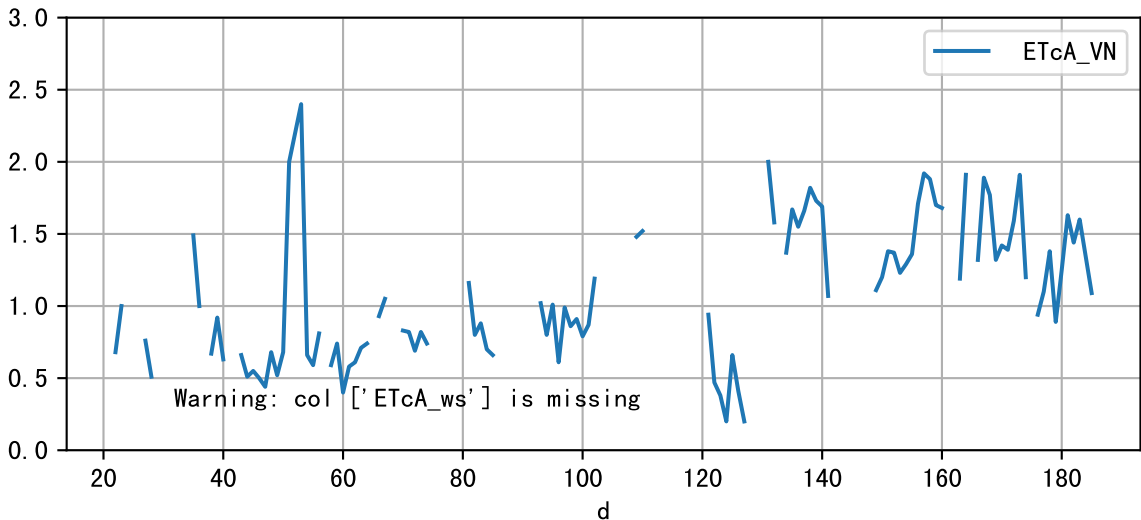
Plot [' ECopt ']



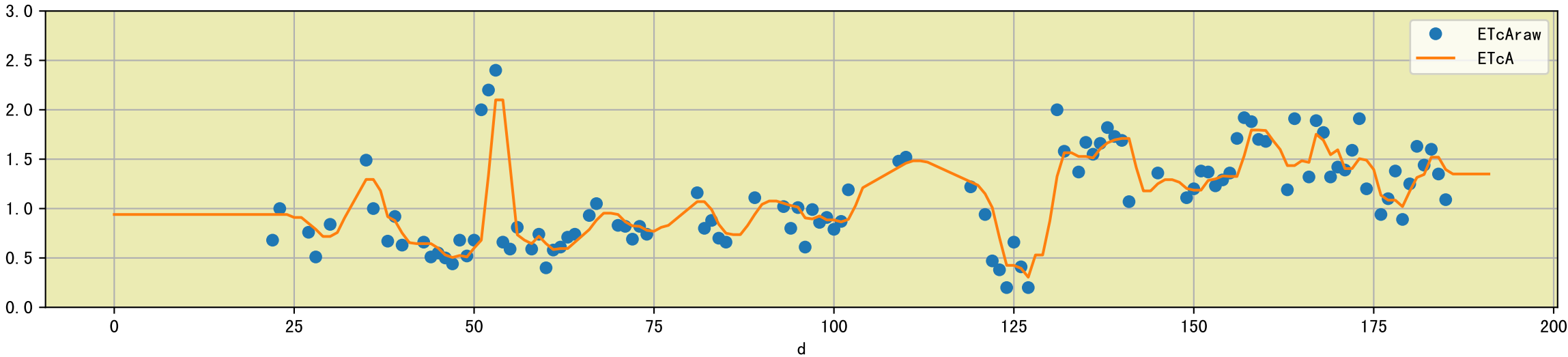
Plot Sensor and FgRec Detail



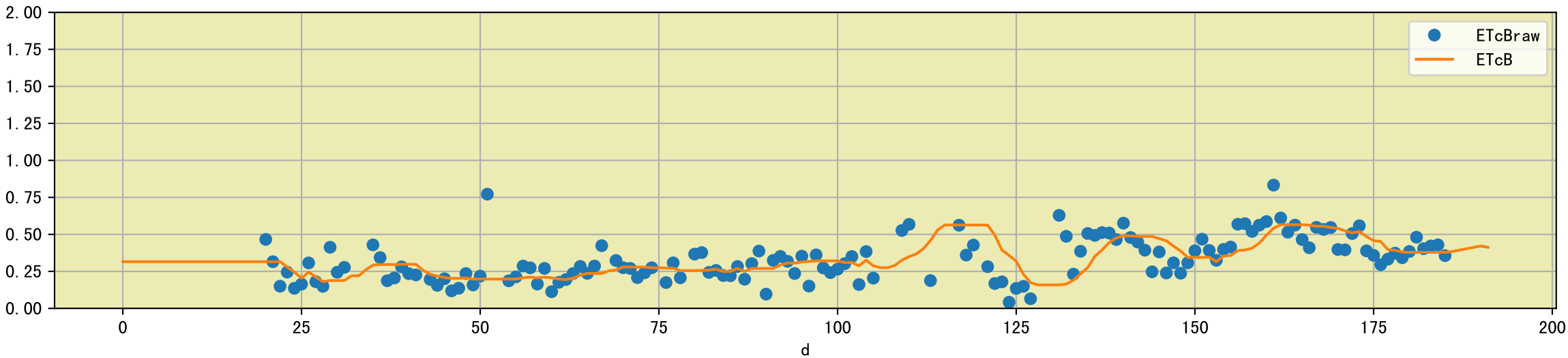
Plot [['ETcA_VN', 'ETcA_ws'], ['ETcB_VN', 'ETcB_ws']]

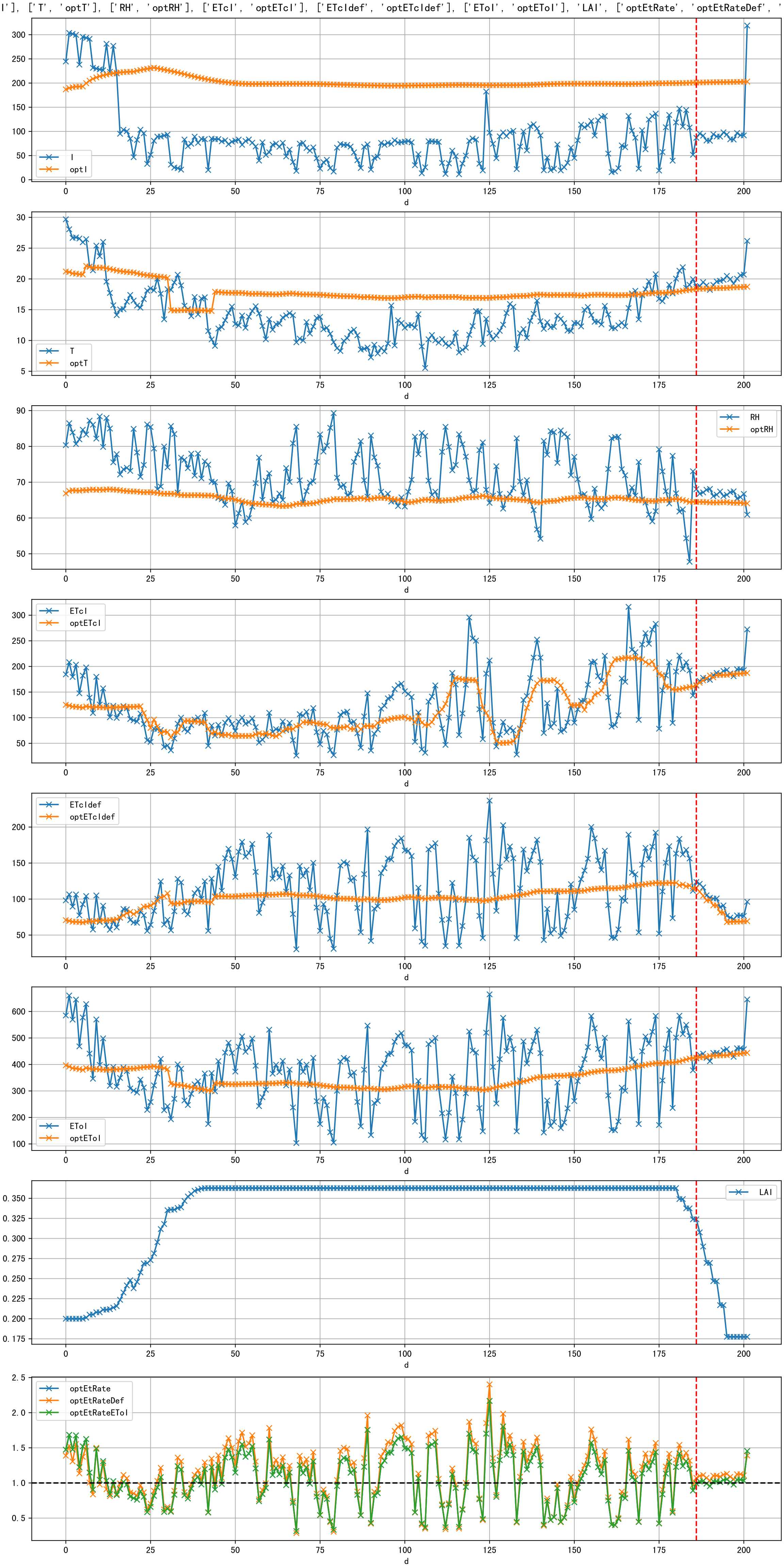


Plot [['ETcAraw:o', 'ETcA']]

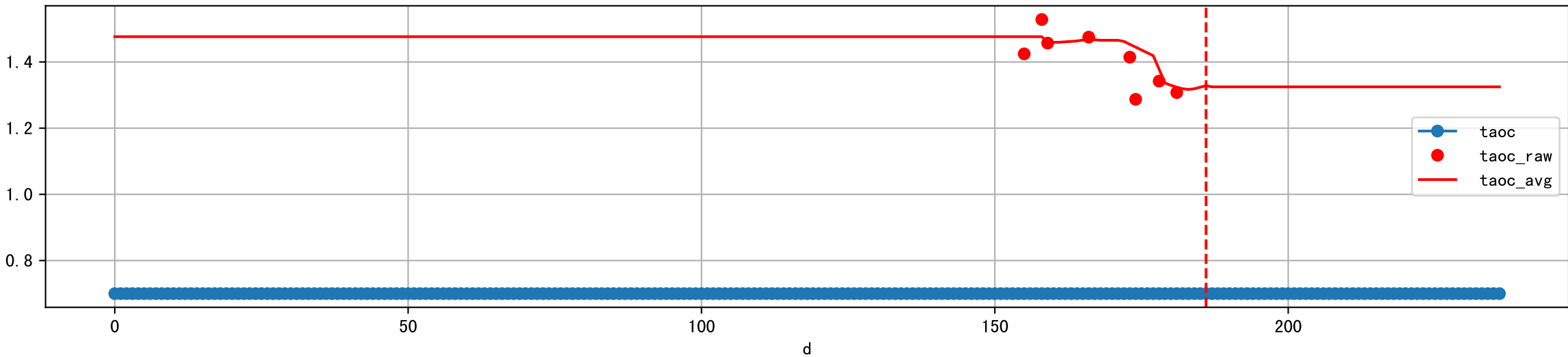


Plot [['ETcBraw:o', 'ETcB']]

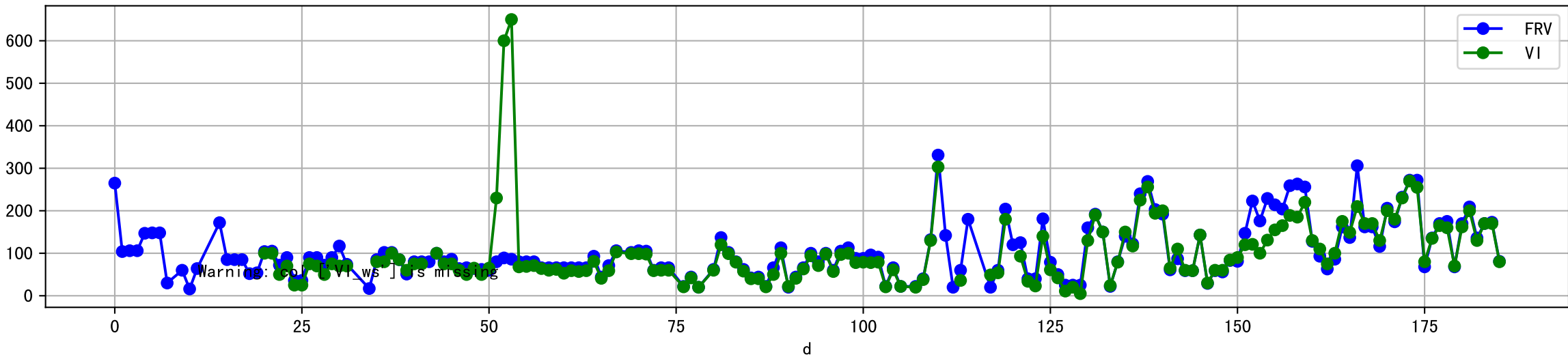




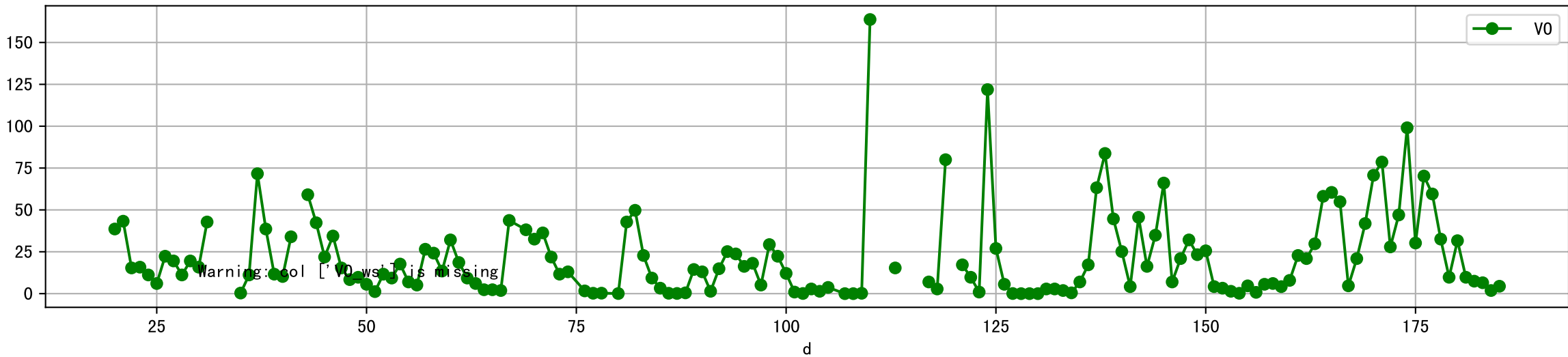
Plot [['taoc', 'taoc_raw:ro', 'taoc_avg:r-']]



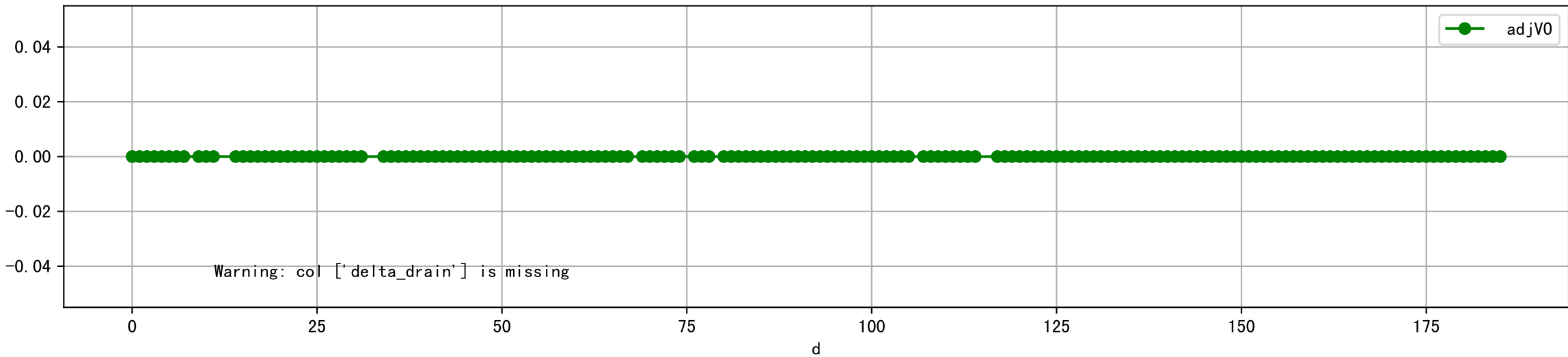
Plot [['FRV:b-o', 'VI_ws:r-o', 'VI:g-o']]



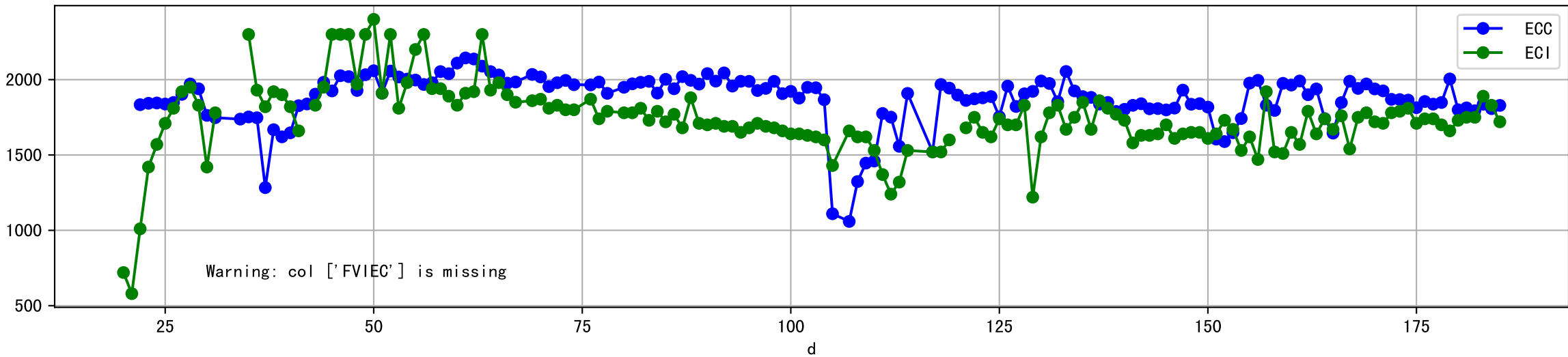
Plot [['V0_ws:r-o', 'V0:g-o']]



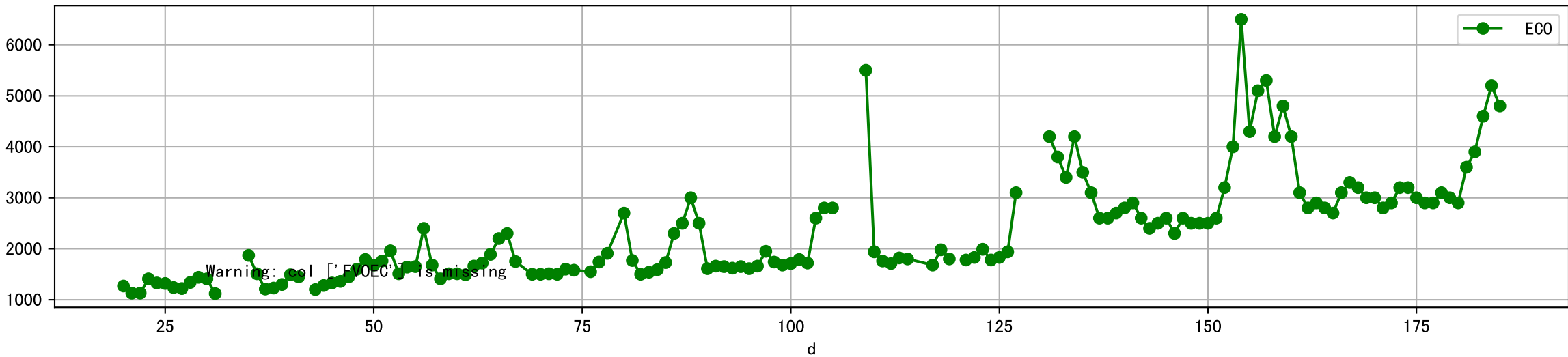
Plot [['delta_drain:ro', 'adjV0:g-o']]



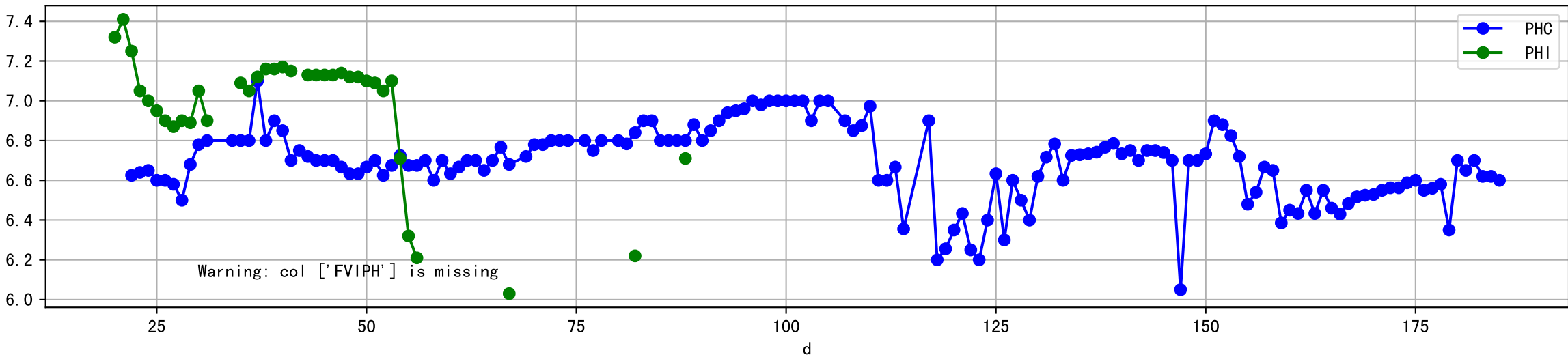
Plot [['ECC:b-o', 'FVIEC:r-o', 'ECI:g-o']]



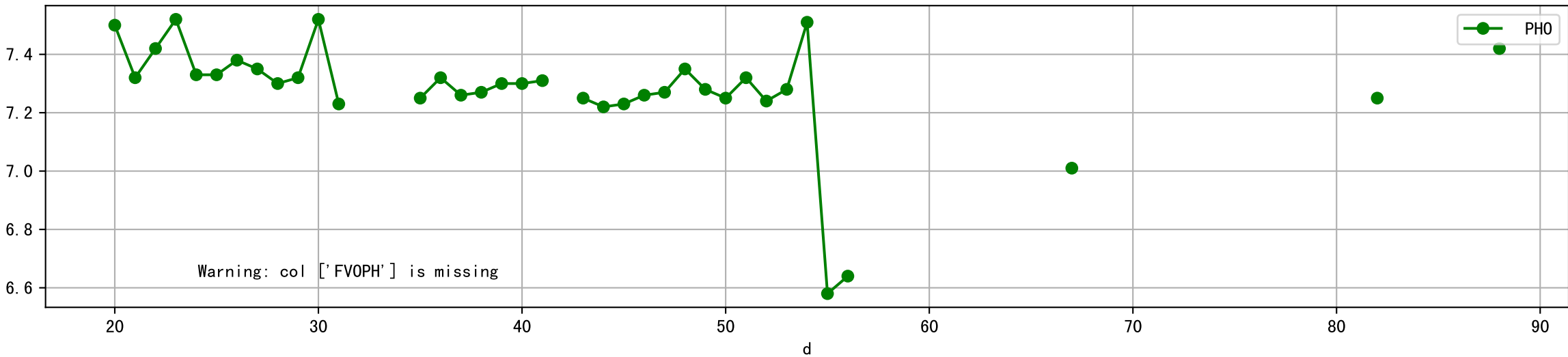
Plot [[' FV0EC:r-o' , ' ECO:g-o']]



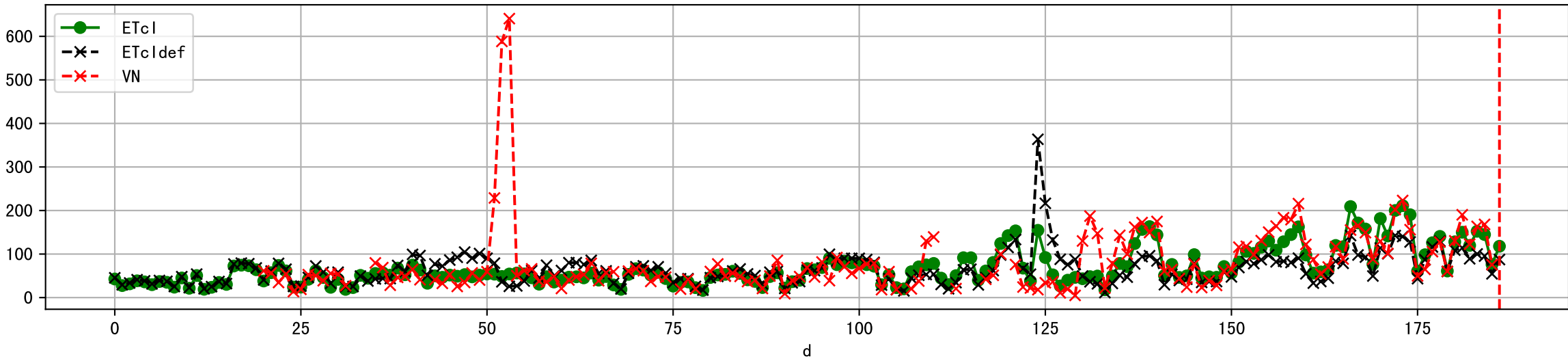
Plot [['PHC:b-o', 'FVIPH:r-o', 'PHI:g-o']]



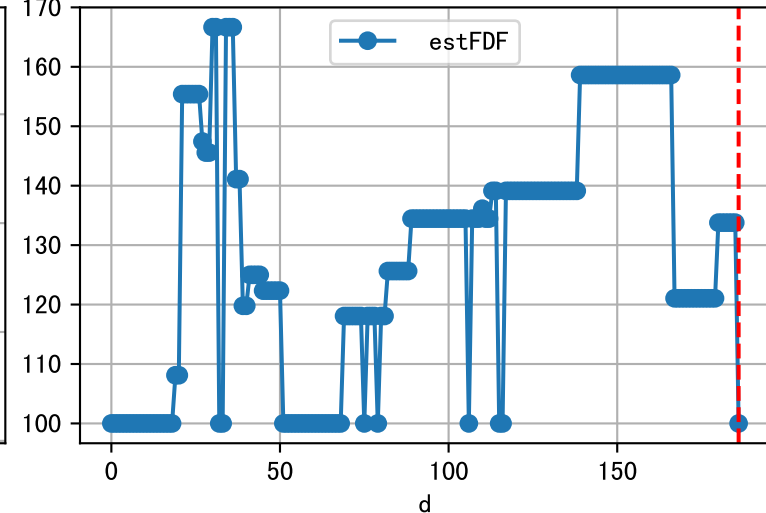
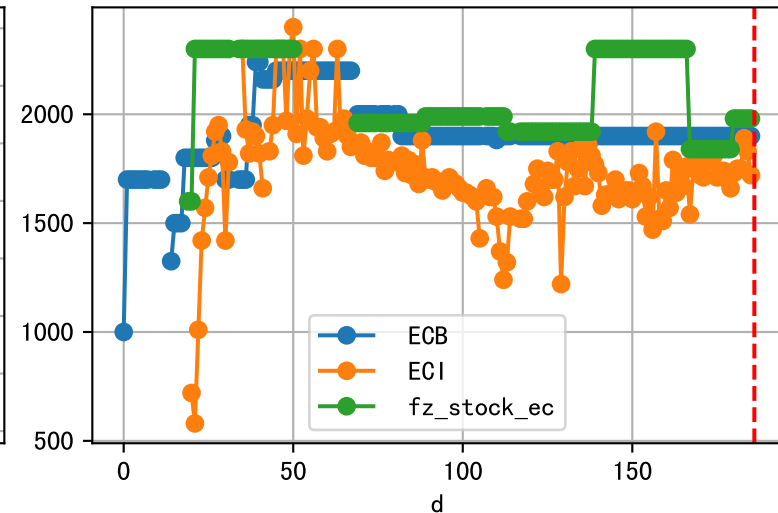
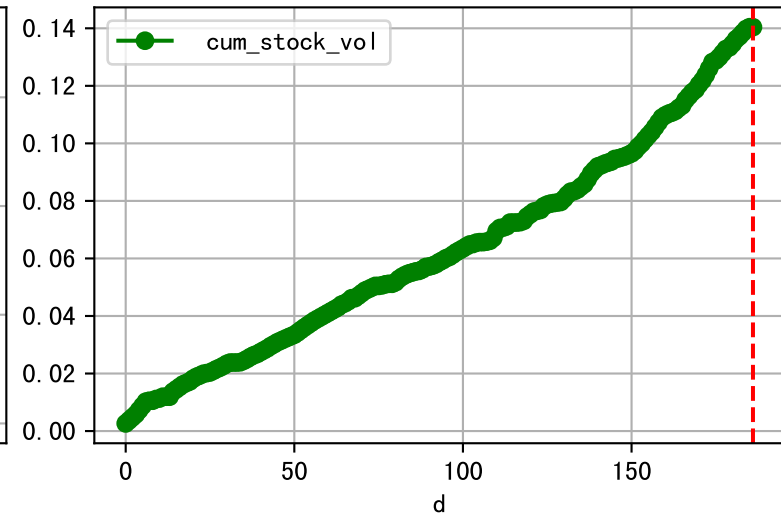
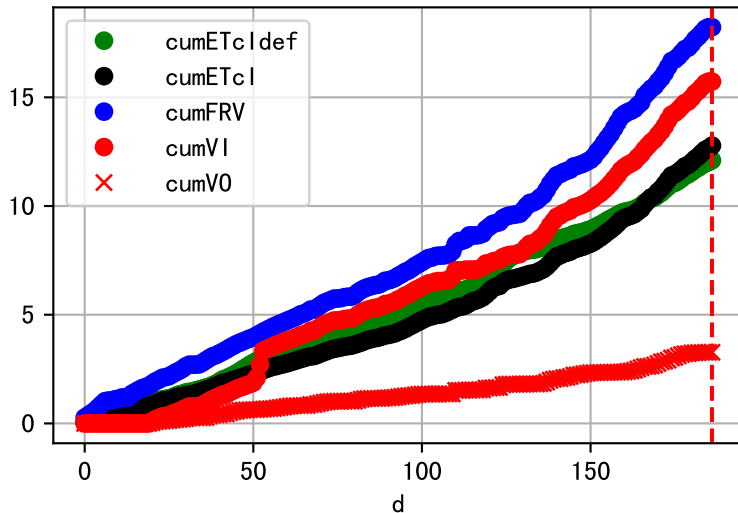
Plot [[' FVOPH:r-o' , ' PH0:g-o']]



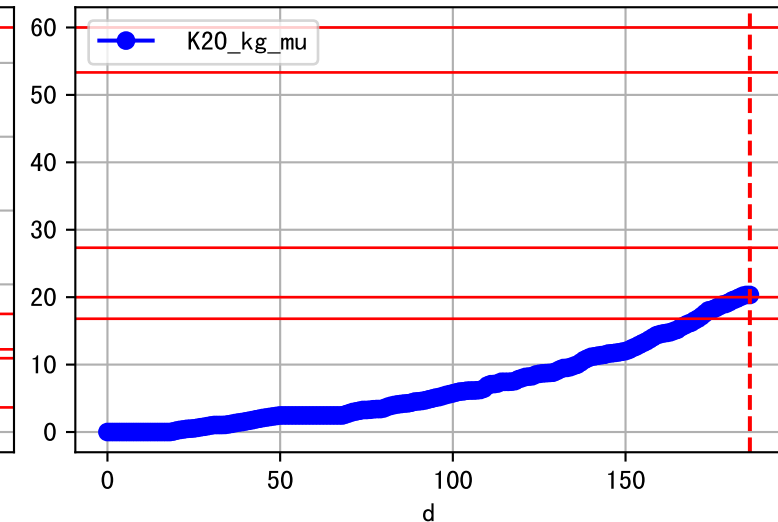
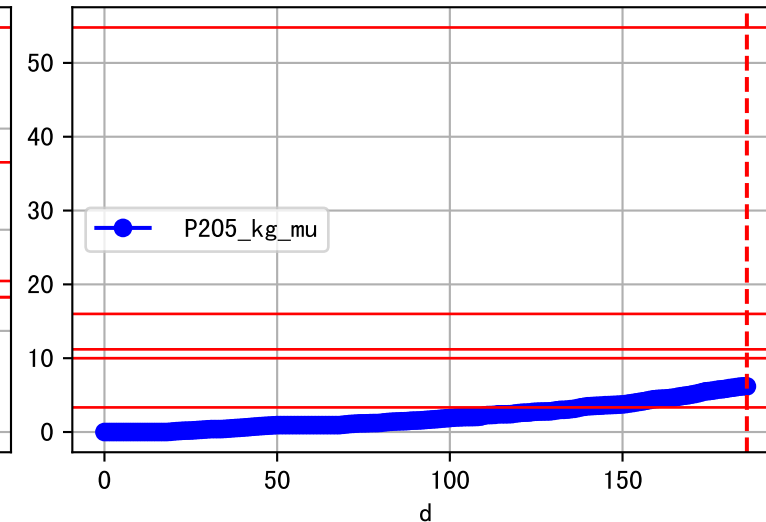
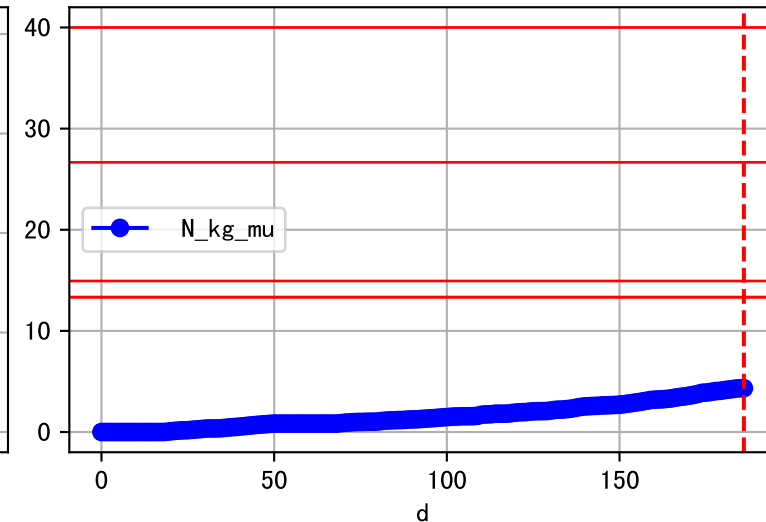
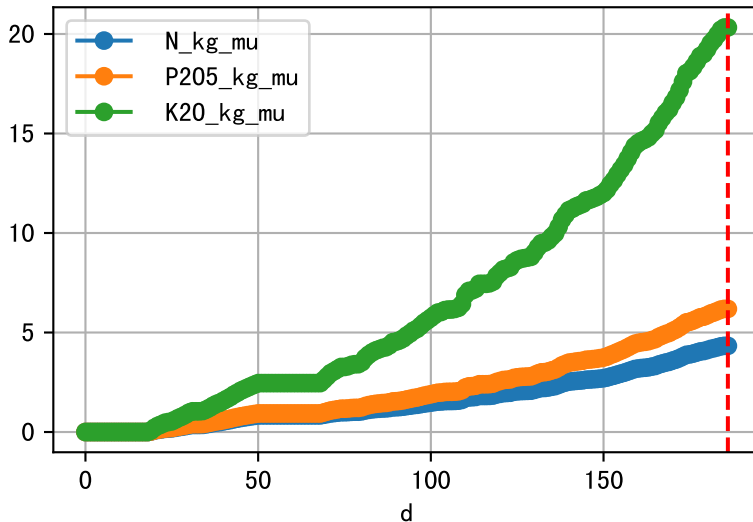
Plot ET/VN



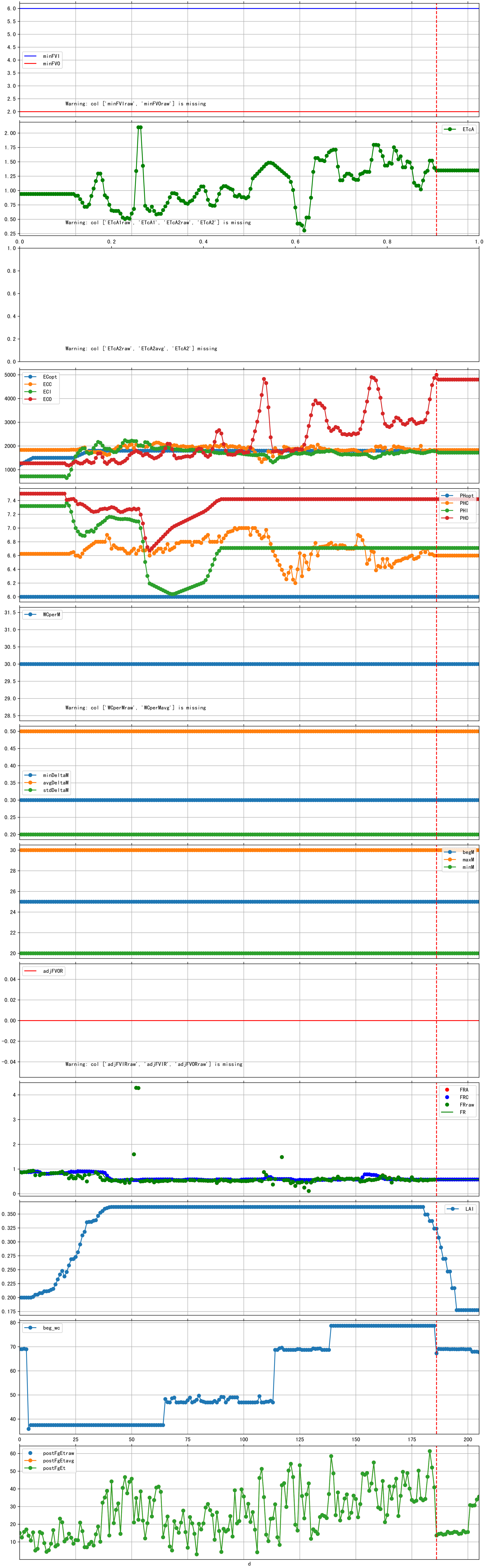
Plot Fv and fertilizer usage



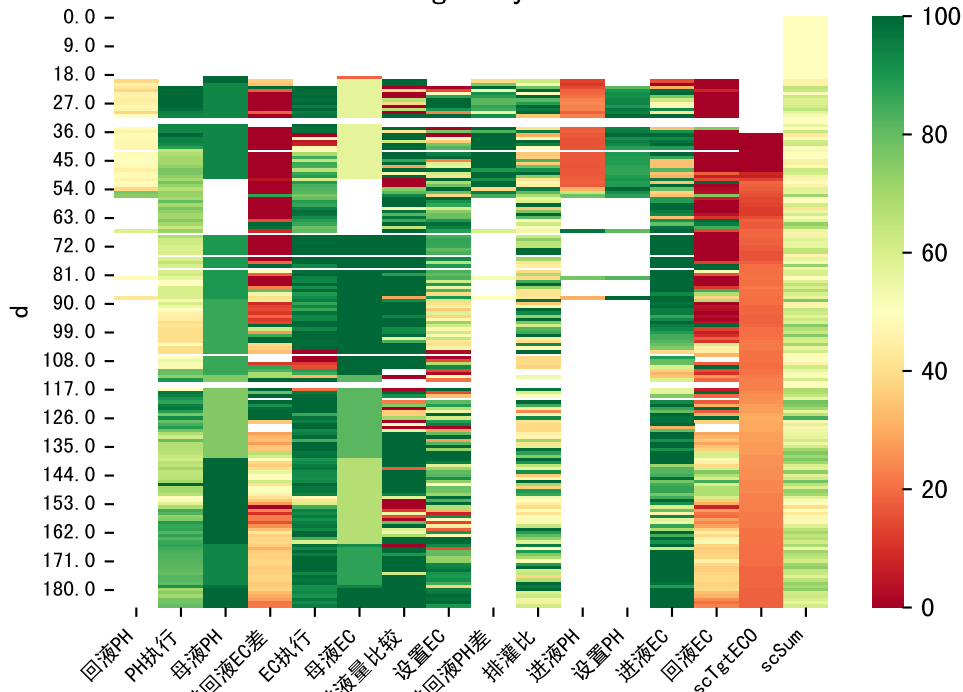
Fertilizer Range Source: kerleyL, kerleyH, UnivFL, TNAI, Haifa

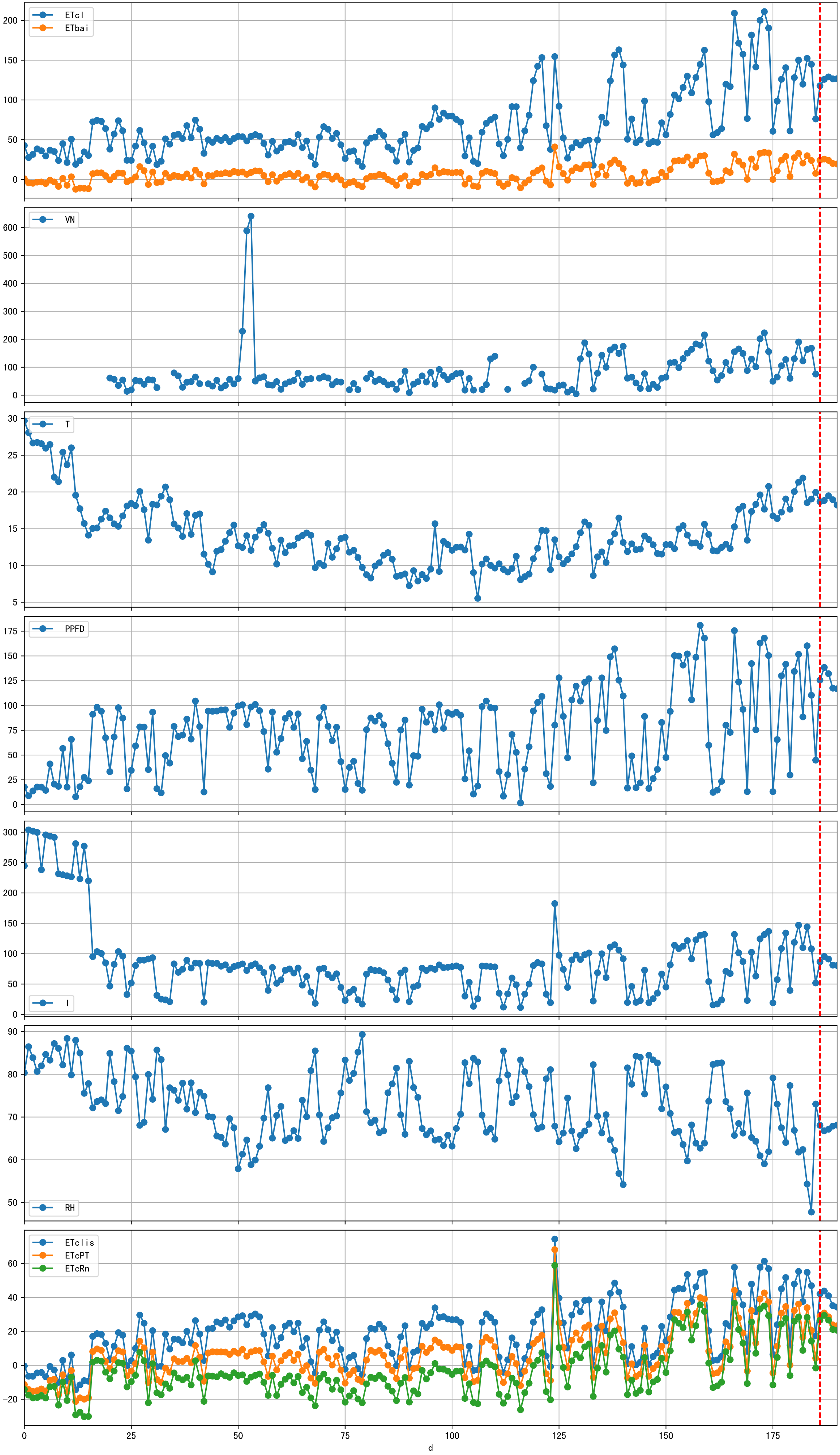


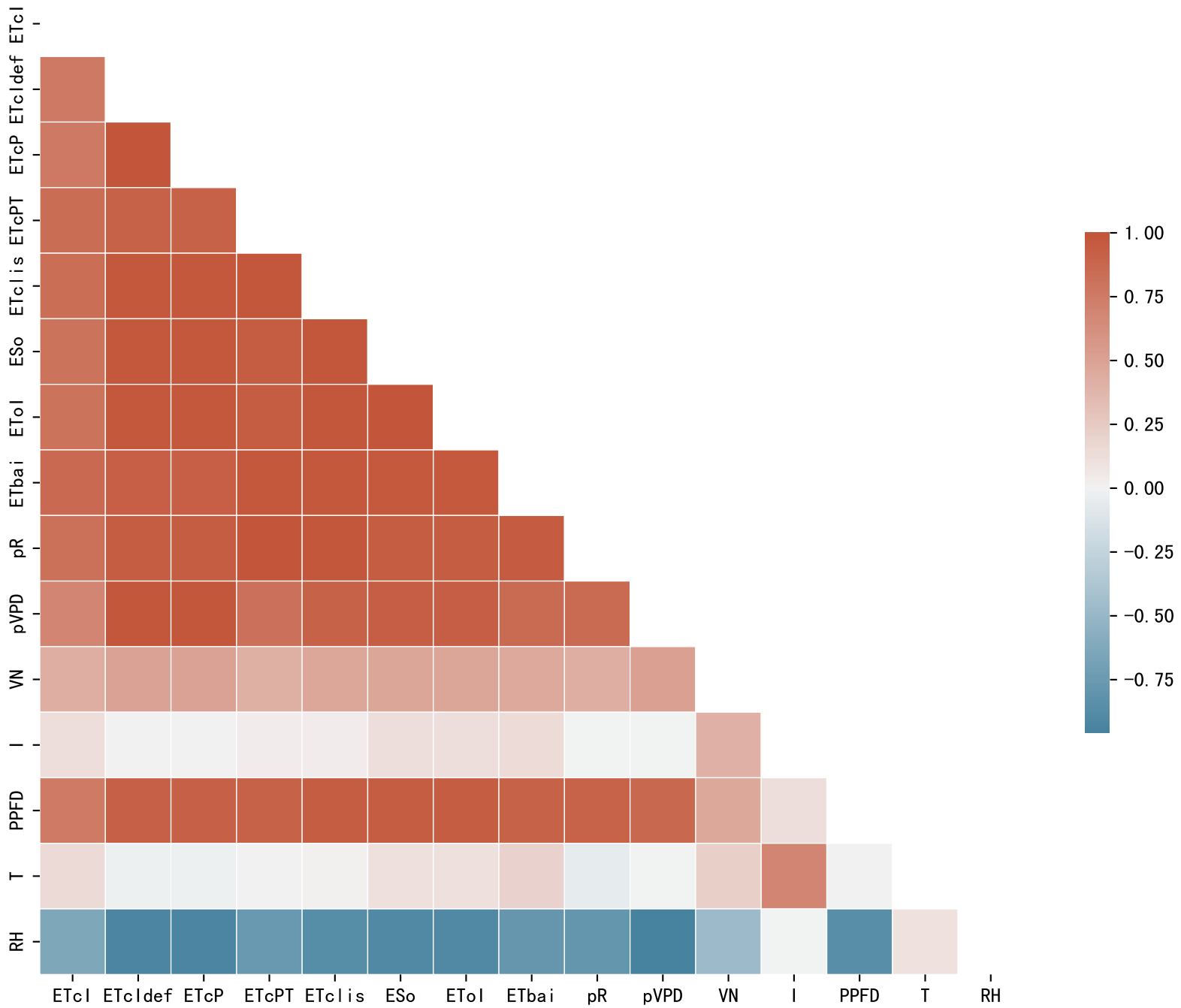
Trend plot for L1A2_2

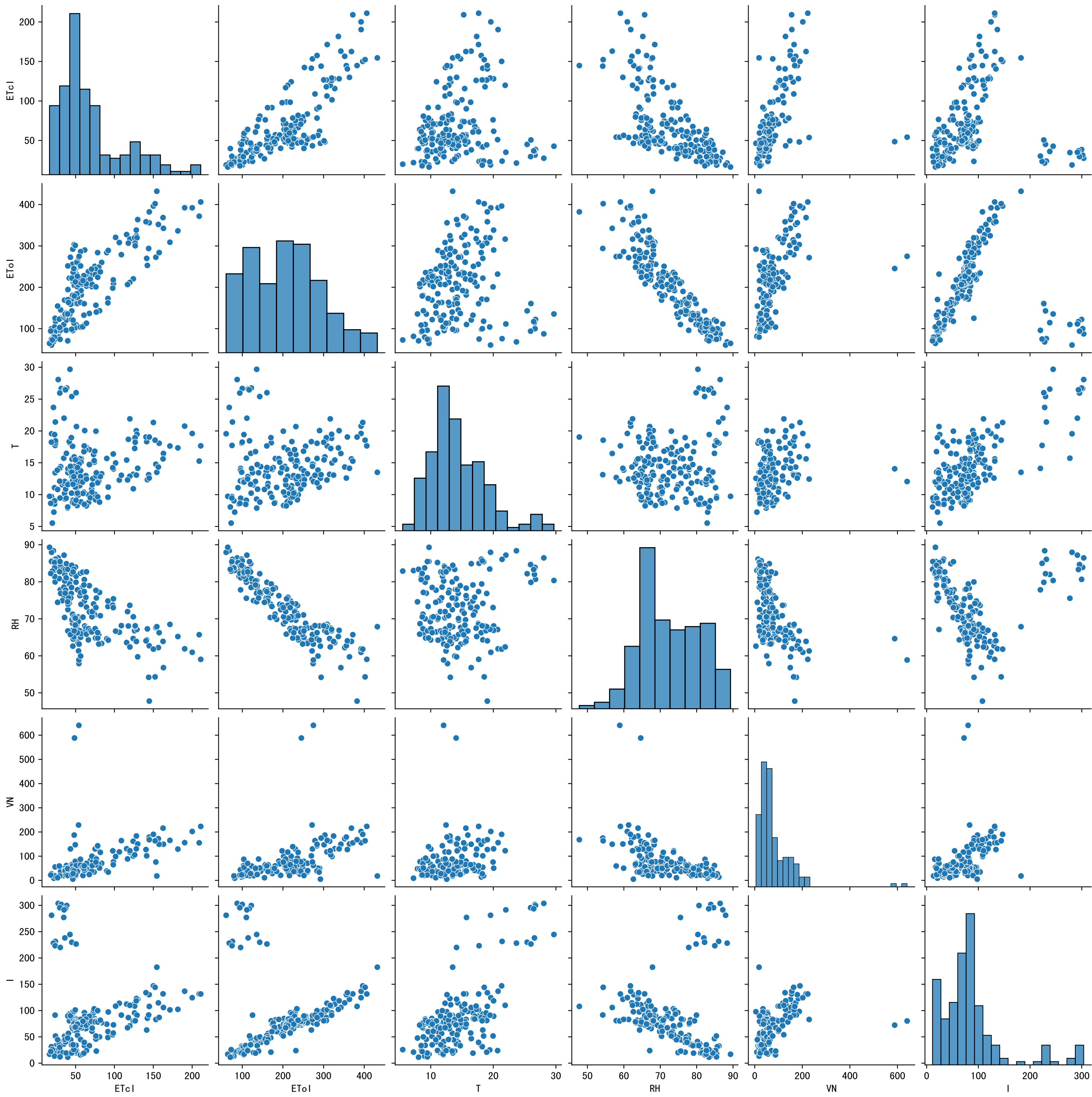


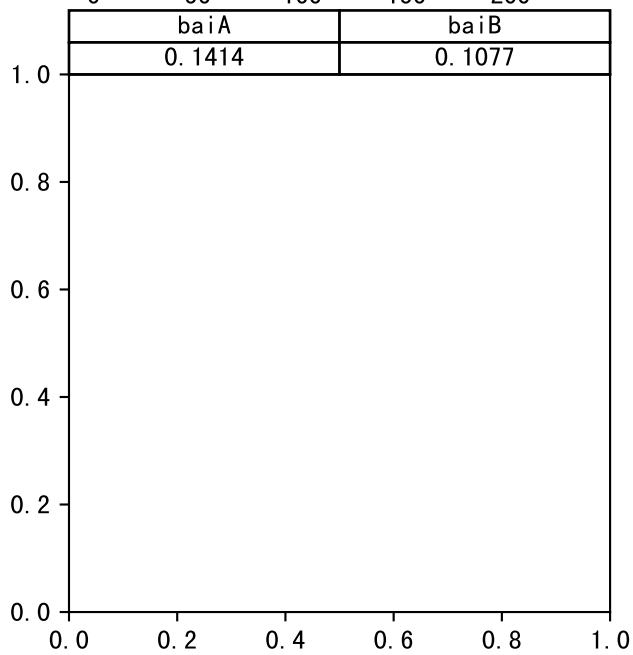
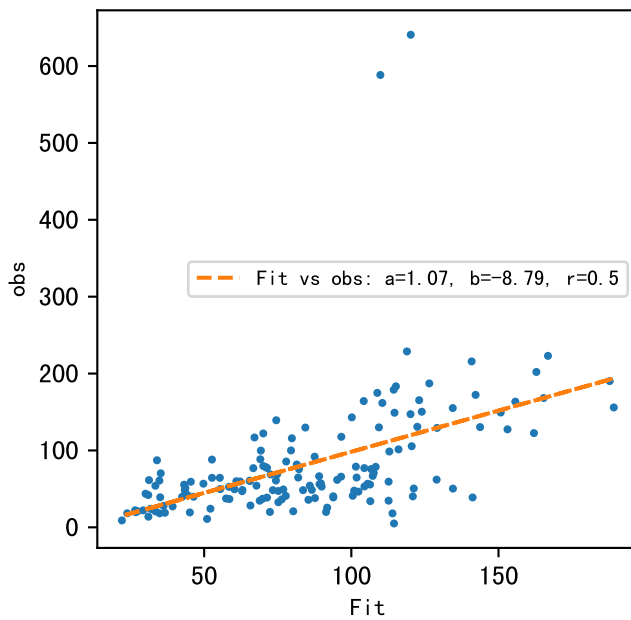
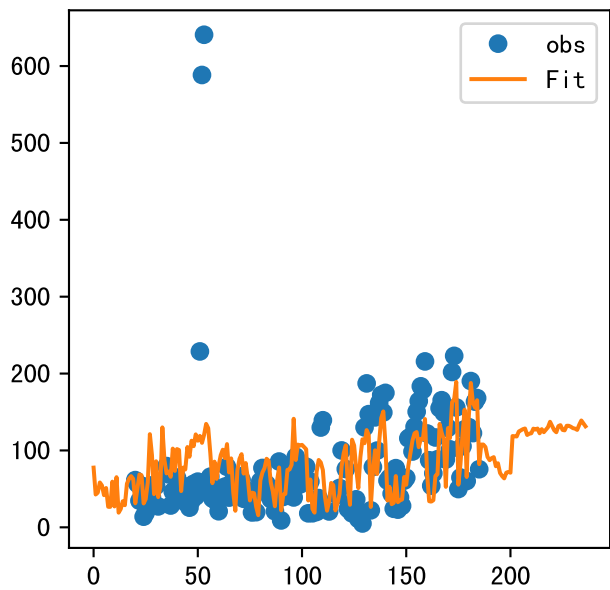
FgDaily



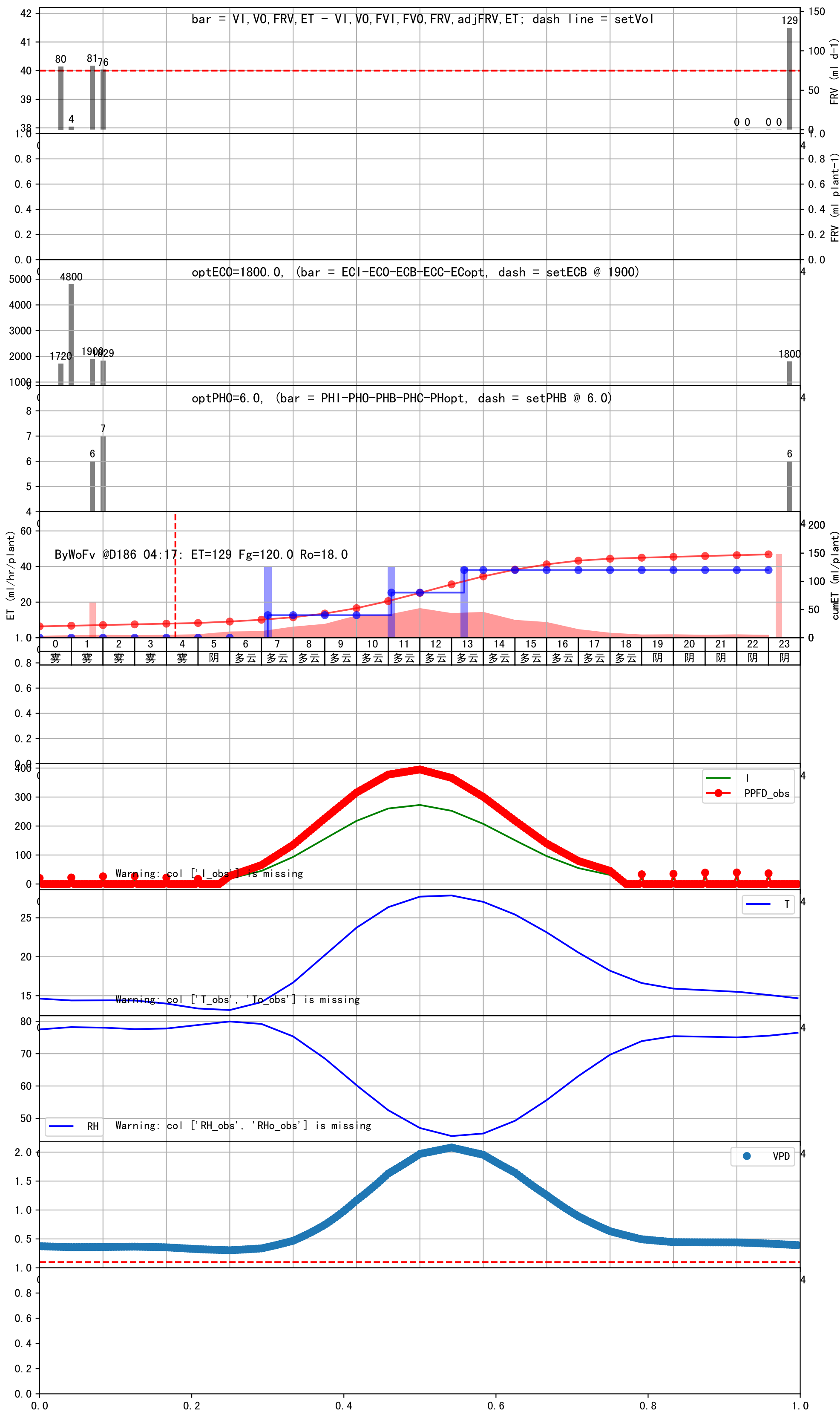


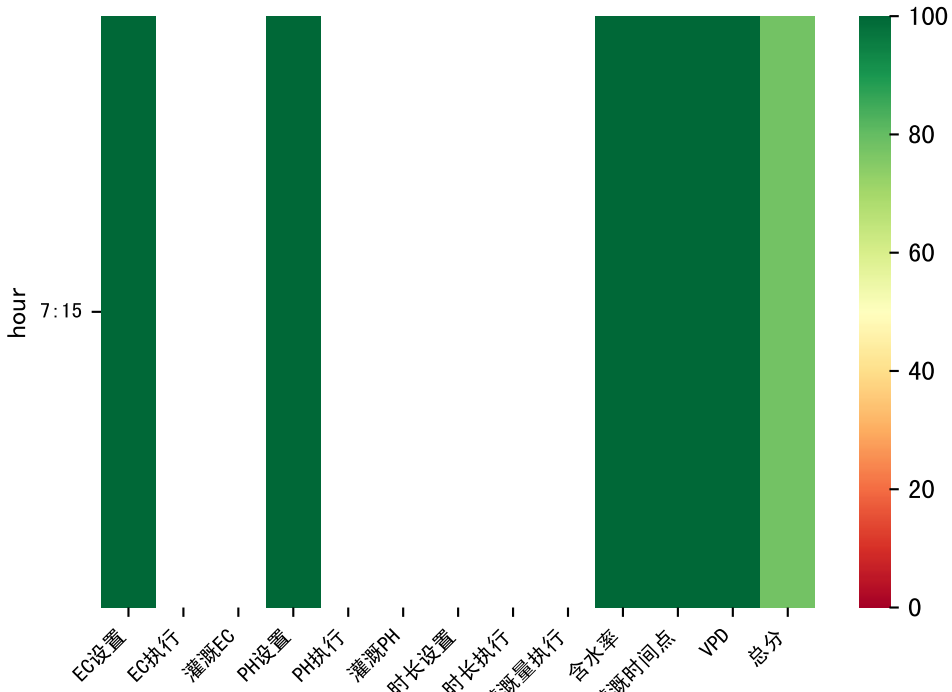




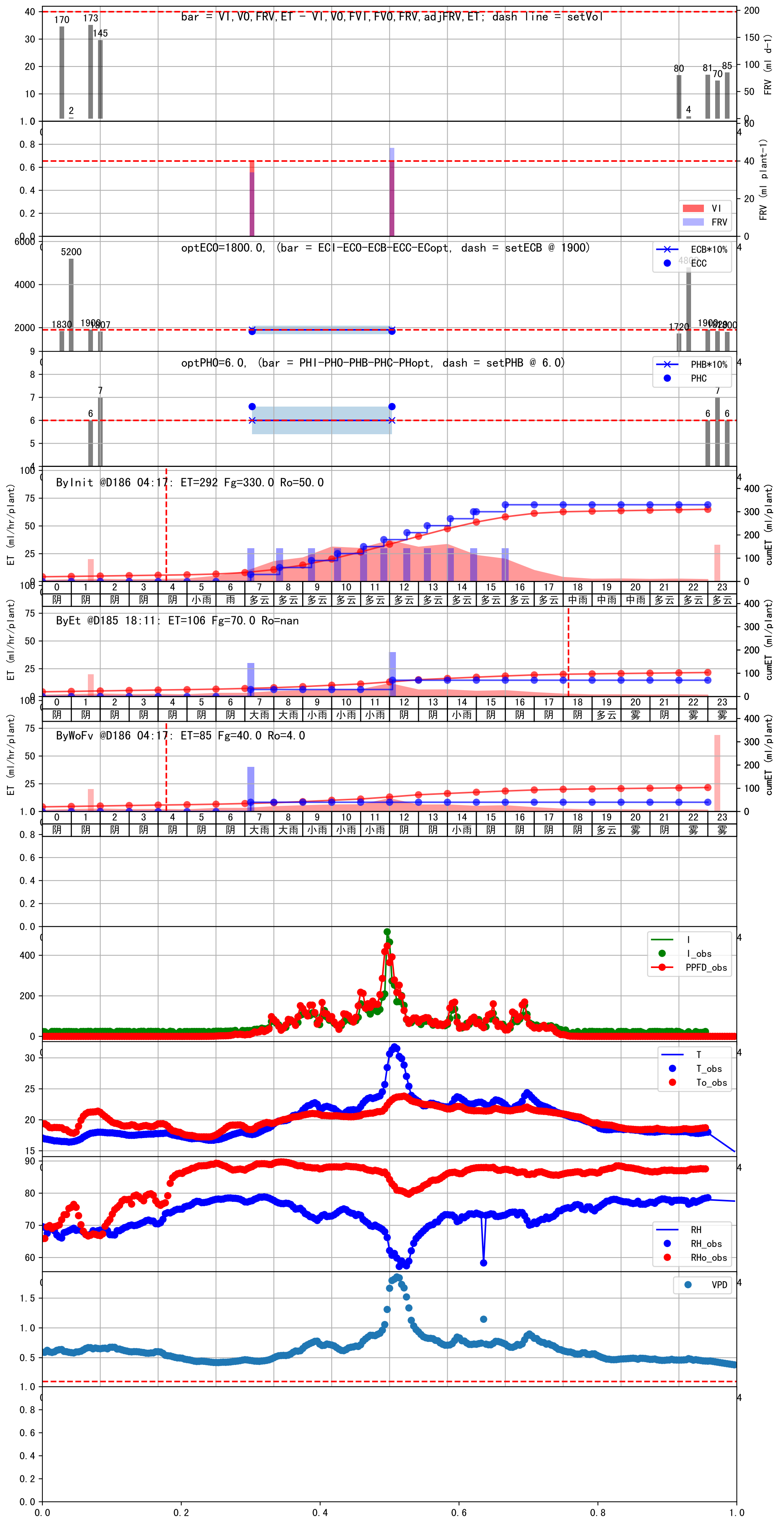


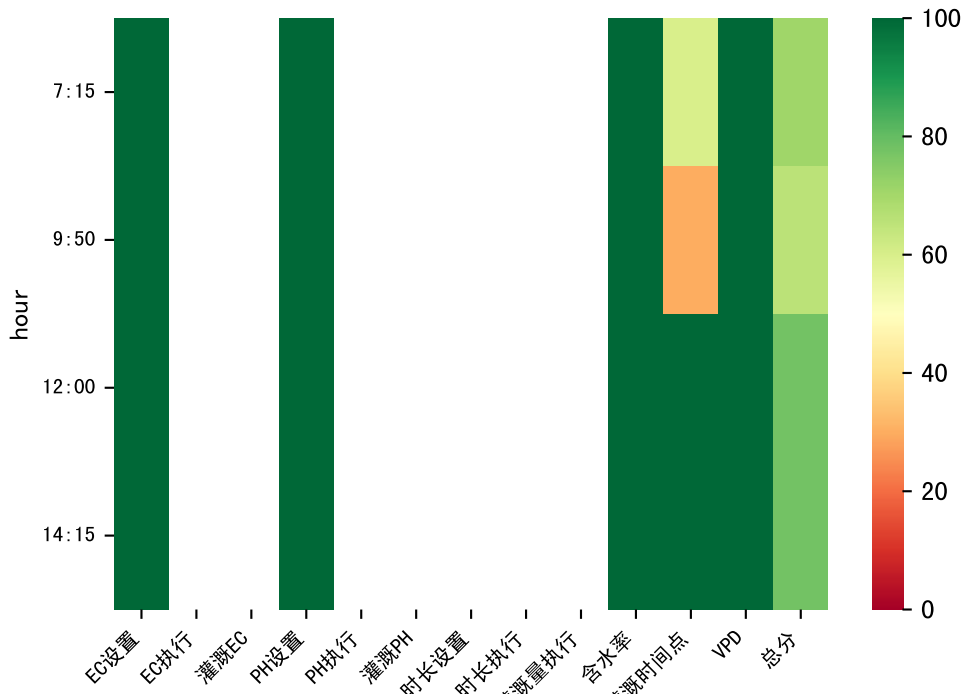
时间	灌溉时长(秒)	灌溉量(毫升/株)	灌溉总量(方/次)	天气	注释
07:15	80	40.0	0.163	多云	待执行@07:15 自主 (未用传感器)
11:05	80	40.0	0.163	多云	预期@11:05 自主 (未用传感器)
13:25	80	40.0	0.163	多云	预期@13:25 自主 (未用传感器)
总计	240.0 (3次)	120.0			建议进液EC: 1900, PH: 6.0



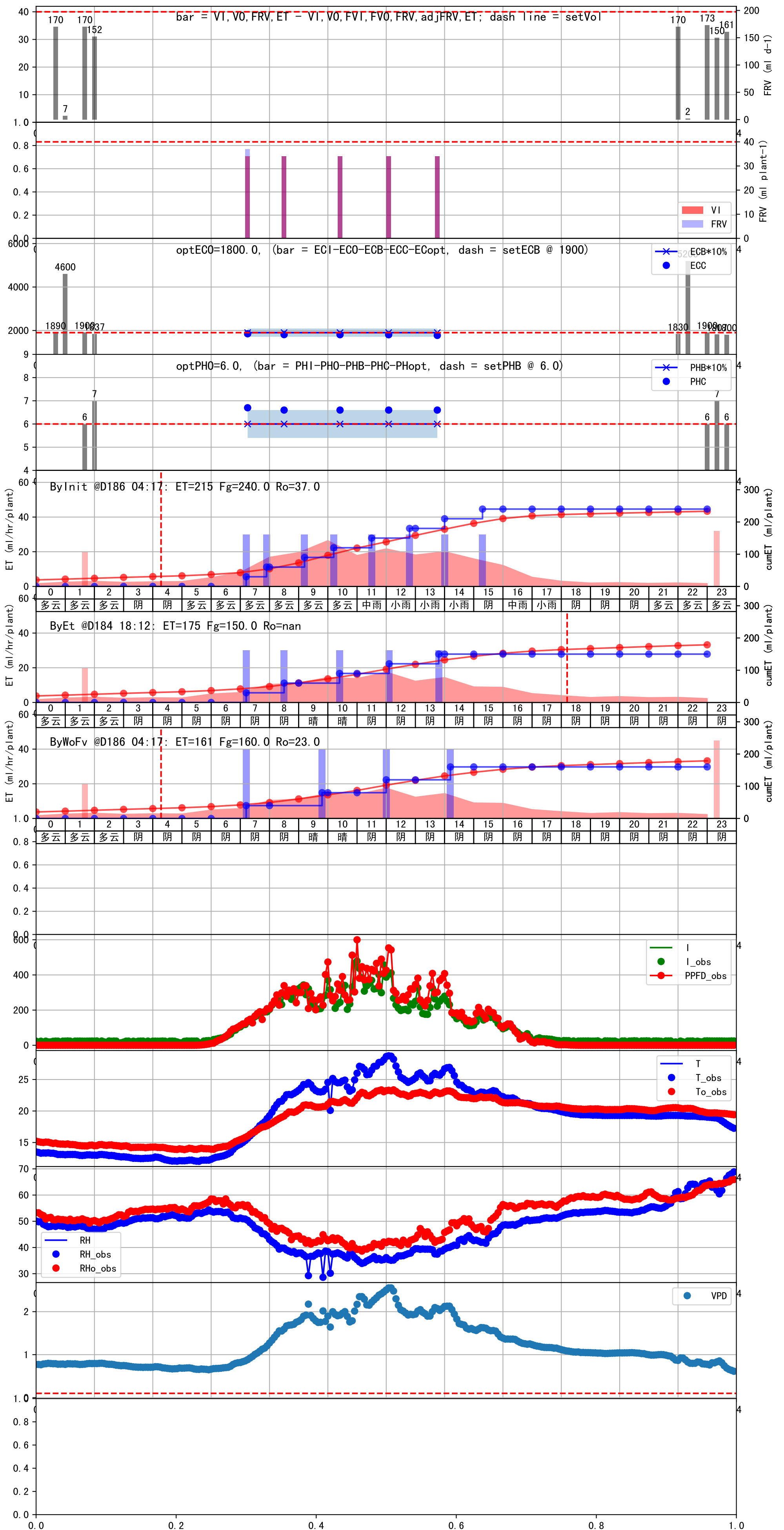


时间	灌溉时长(秒)	灌溉量(毫升/株)	灌溉总量(方/次)	天气	注释
07:15	60	40.0	0.163	大雨	假设@07:15 自动 (未用传感器)
总计	60.0 (1次)	40.0			建议进液EC: 1900, PH: 6.0

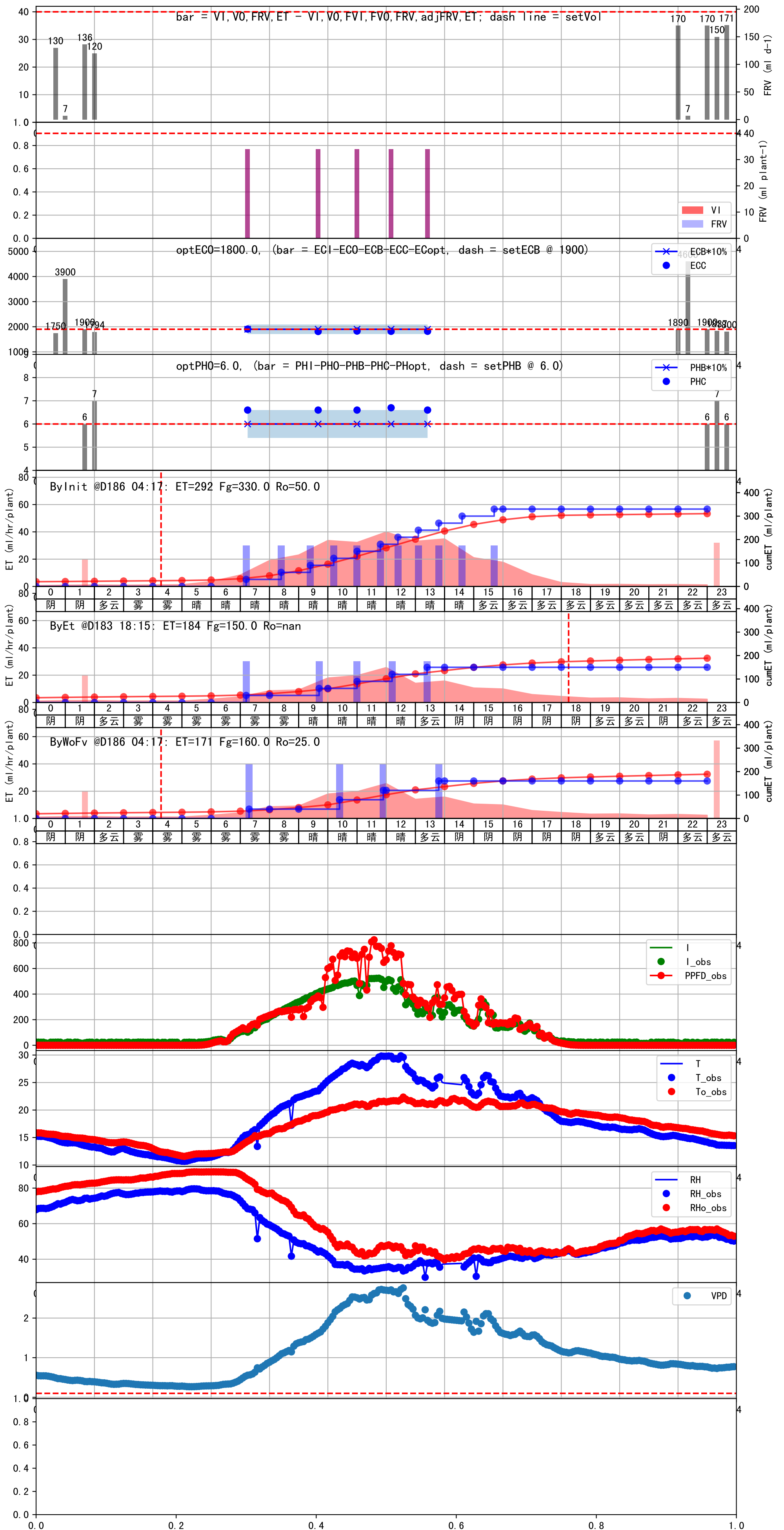




时间	灌溉时长(秒)	灌溉量(毫升/株)	灌溉总量(方/次)	天气	注释
07:15	60	40.0	0.163	阴	假设@07:15 自动 (未用传感器)
09:50	60	40.0	0.163	晴	假设@09:50 自动 (未用传感器)
12:00	60	40.0	0.163	阴	假设@12:00 自动 (未用传感器)
14:15	60	40.0	0.163	阴	假设@14:15 自动 (未用传感器)
总计	240.0 (4次)	160.0			建议进液EC: 1900, PH: 6.0



时间	灌溉时长(秒)	灌溉量(毫升/株)	灌溉总量(方/次)	天气	注释
07:20	60	40.0	0.163	雾	假设@07:20 自动 (未用传感器)
10:25	60	40.0	0.163	晴	假设@10:25 自动 (未用传感器)
11:55	60	40.0	0.163	晴	假设@11:55 自动 (未用传感器)
13:50	60	40.0	0.163	多云	假设@13:50 自动 (未用传感器)
总计	240.0 (4次)	160.0			建议进液EC: 1900, PH: 6.0



时间	灌溉时长(秒)	灌溉量(毫升/株)	灌溉总量(方/次)	天气	注释
07:20	60	40.0	0.163	多云	假设@07:20 自动 (未用传感器)
10:30	60	40.0	0.163	阴	假设@10:30 自动 (未用传感器)
12:45	60	40.0	0.163	阴	假设@12:45 自动 (未用传感器)
总计	180.0 (3次)	120.0			建议进液EC: 1900, PH: 6.0

