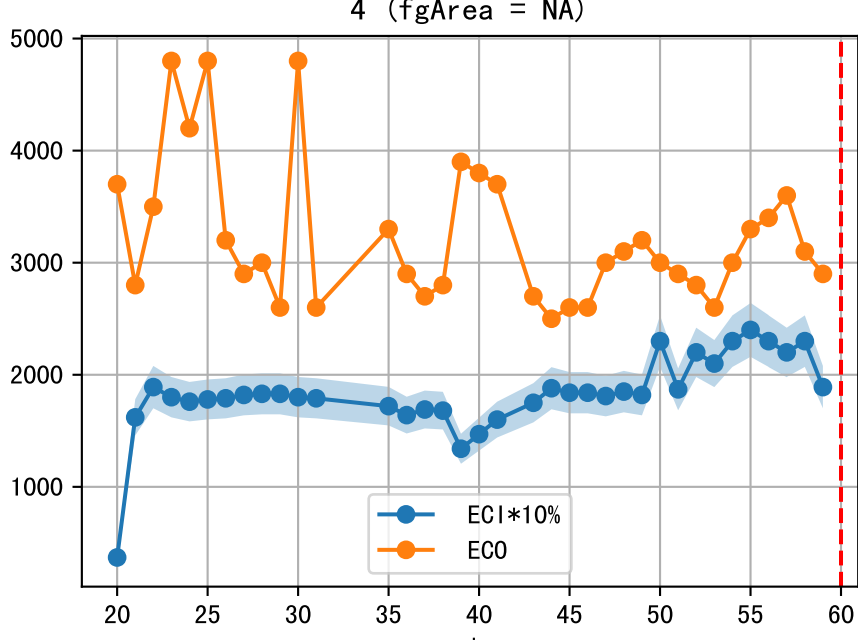
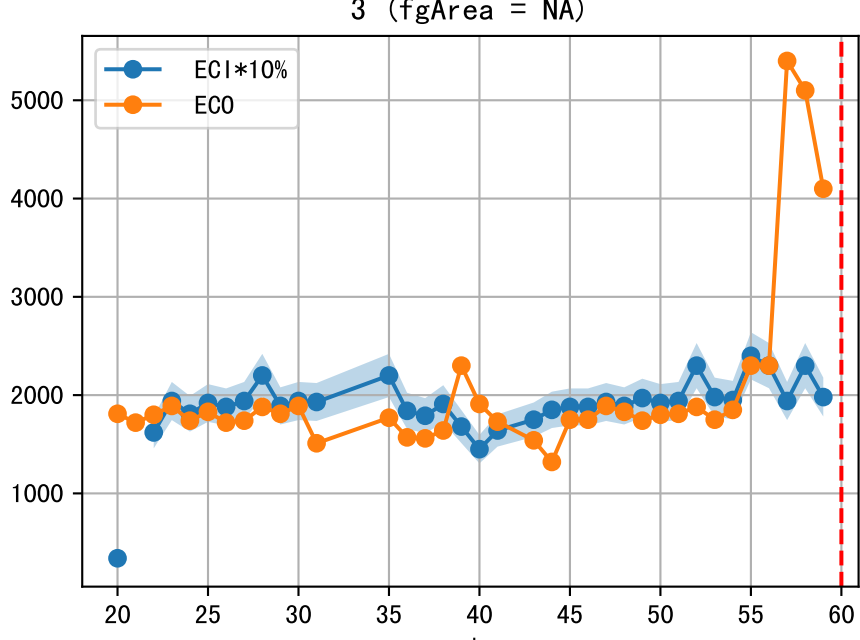
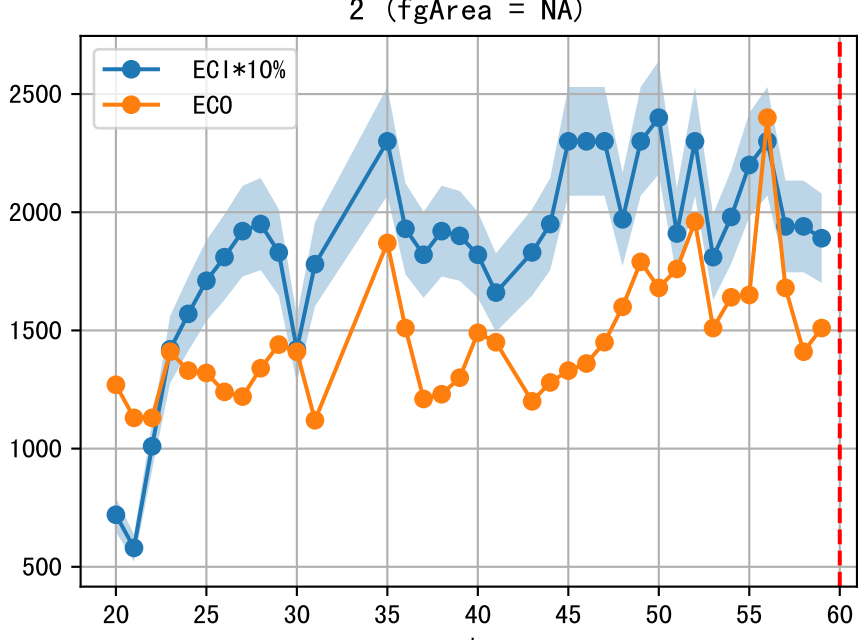
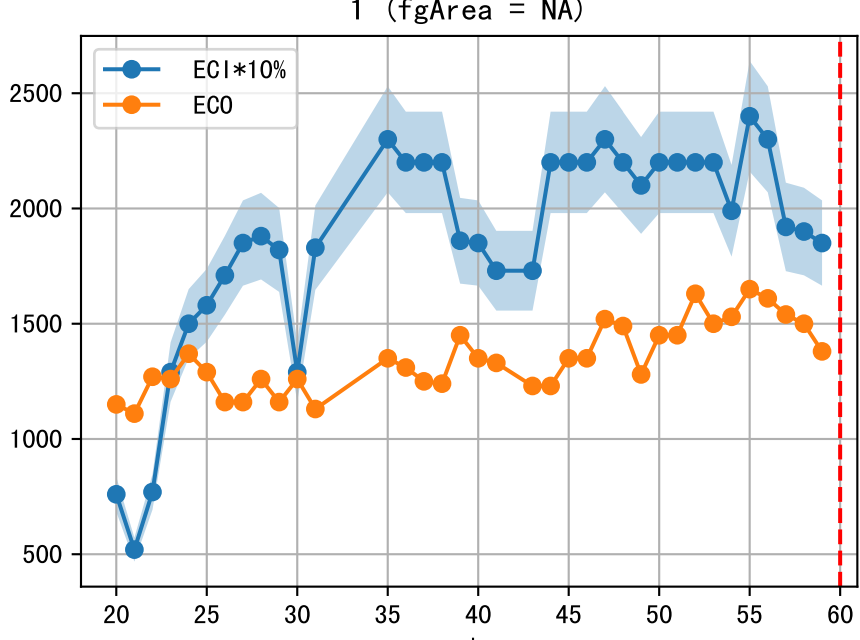
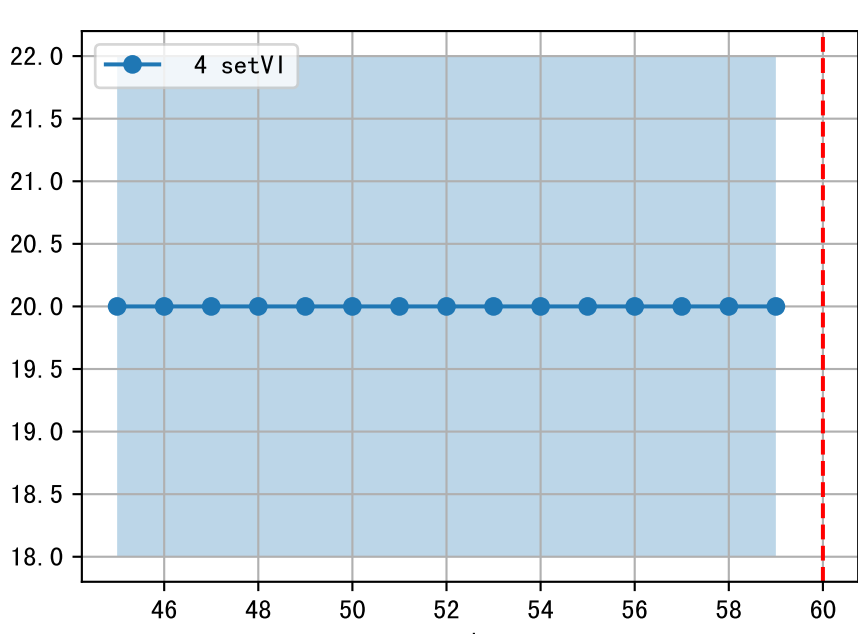
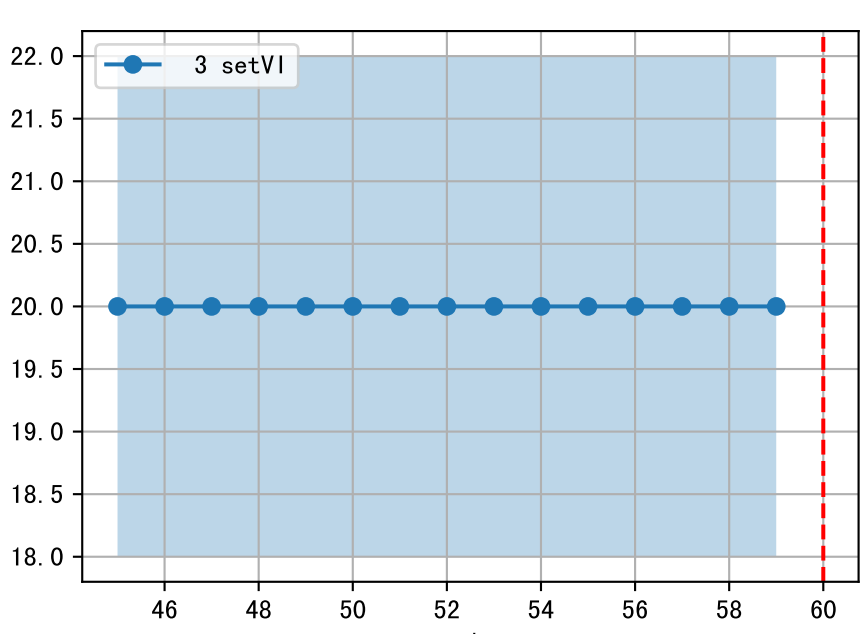
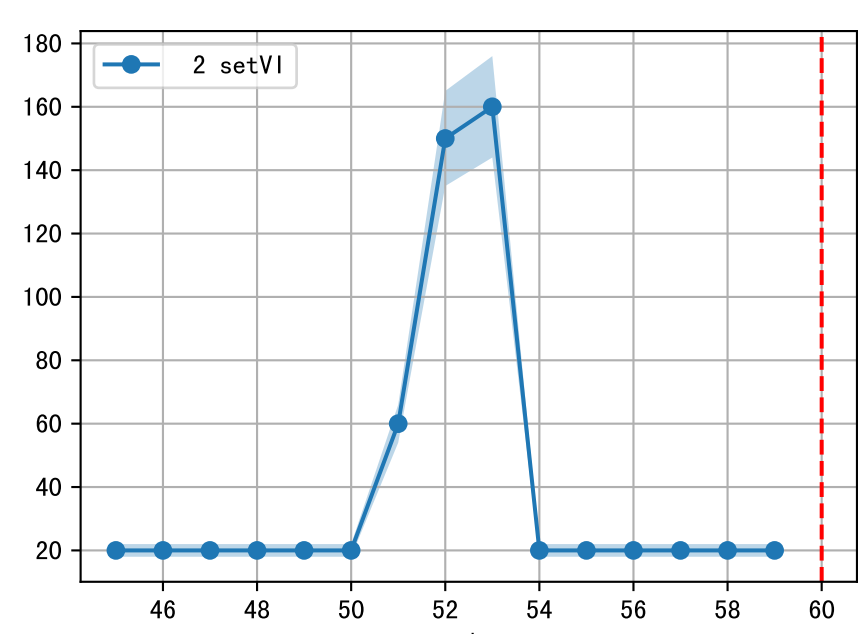
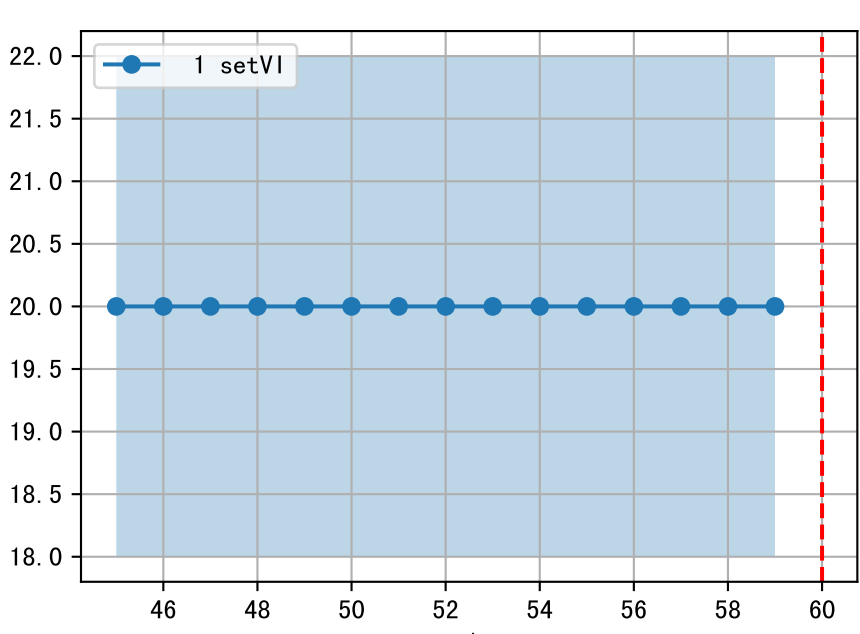
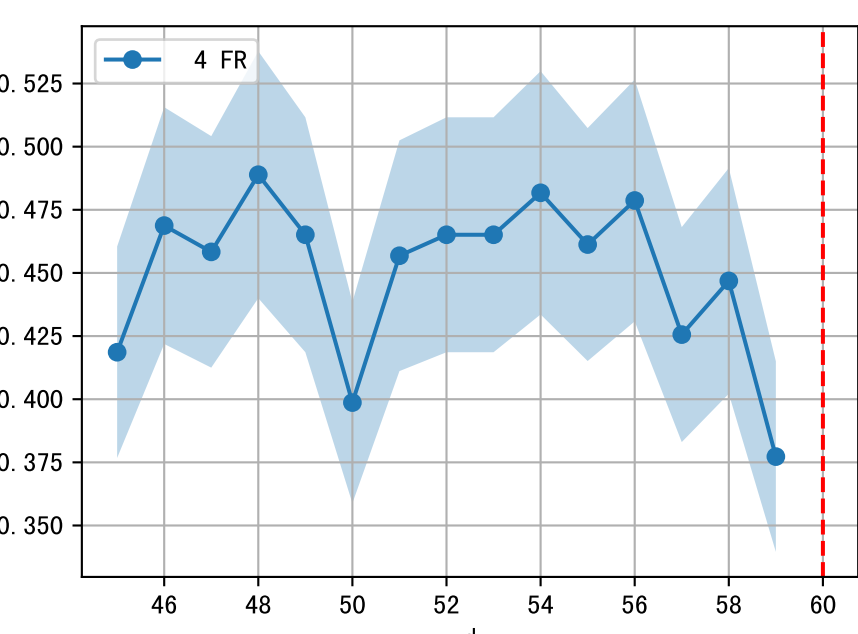
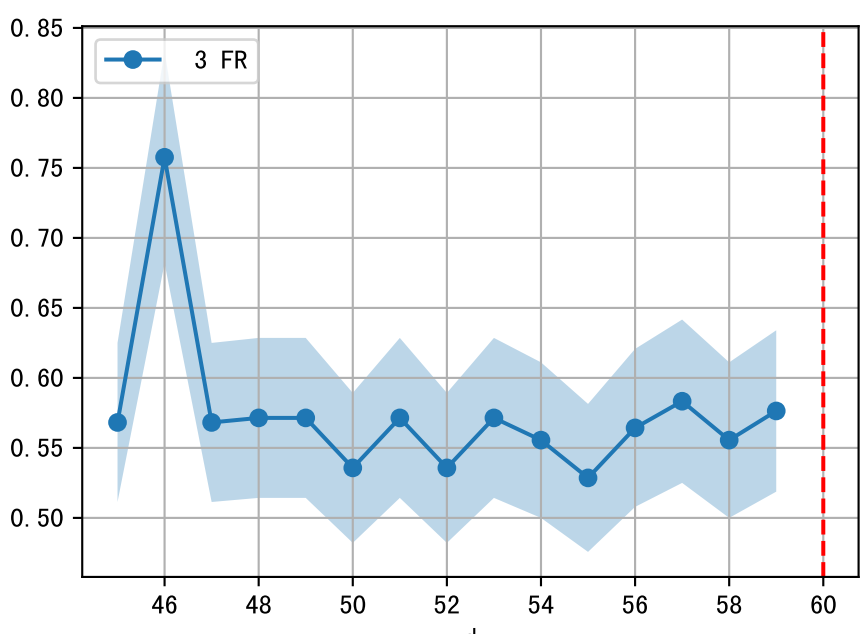
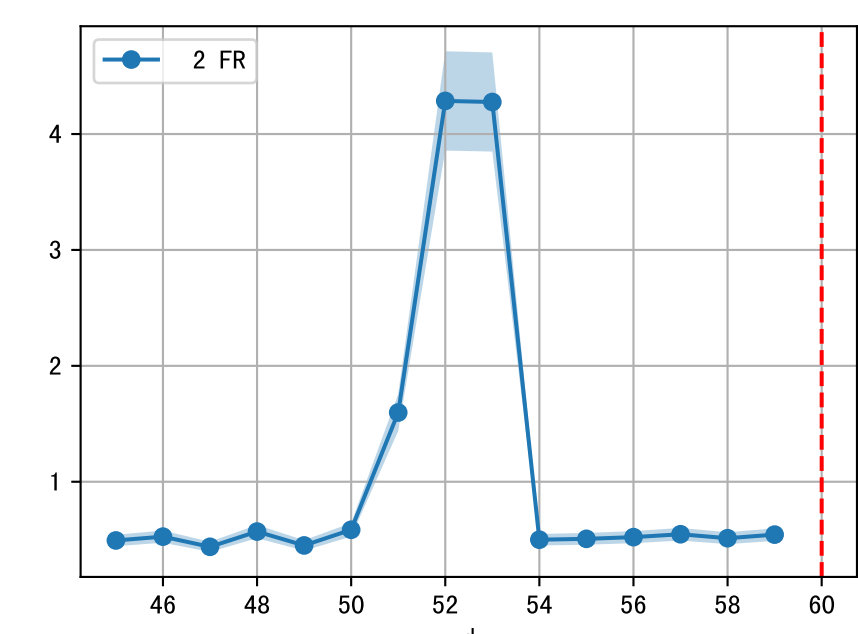
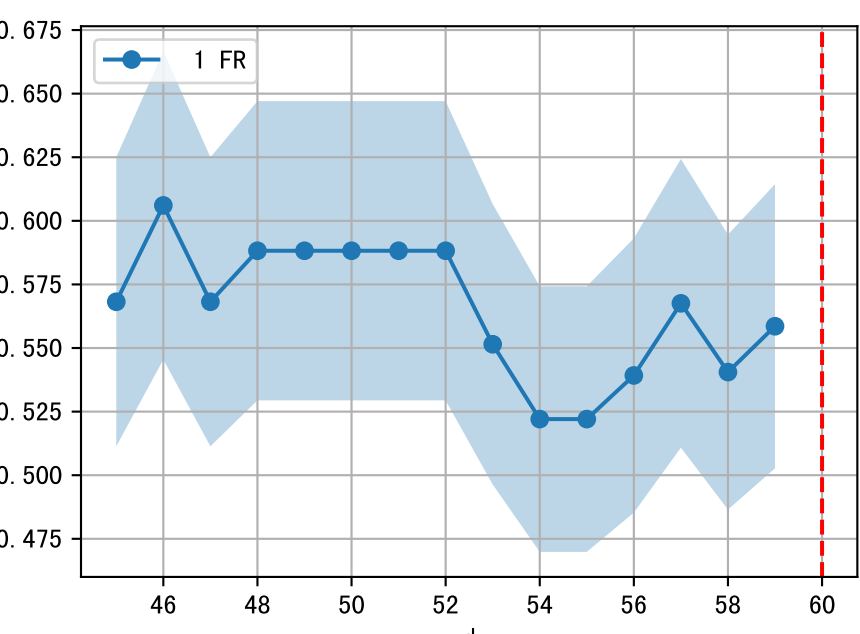
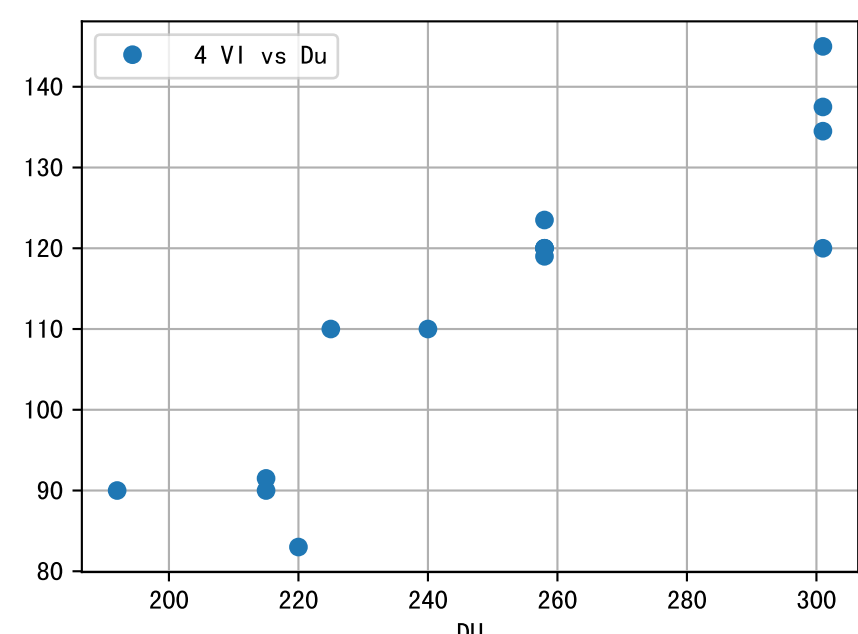
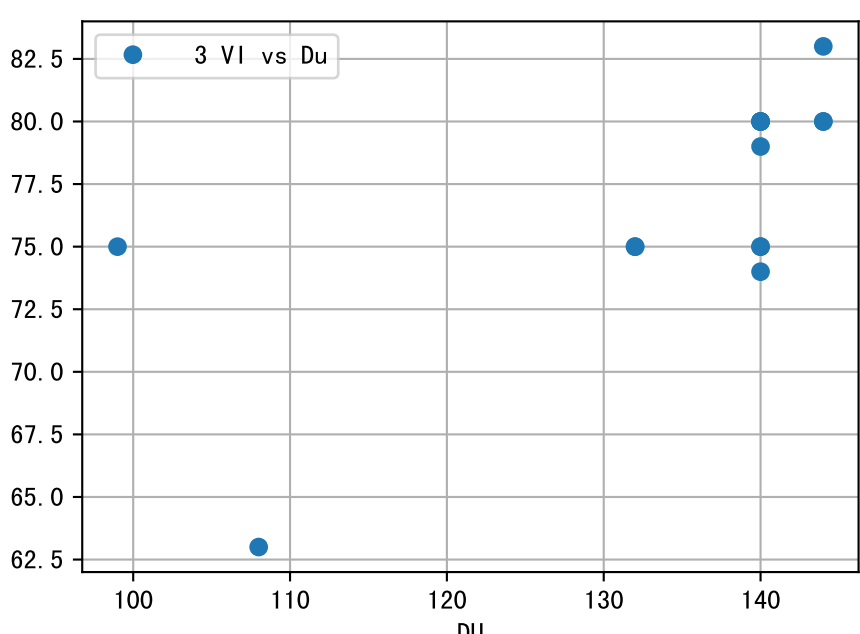
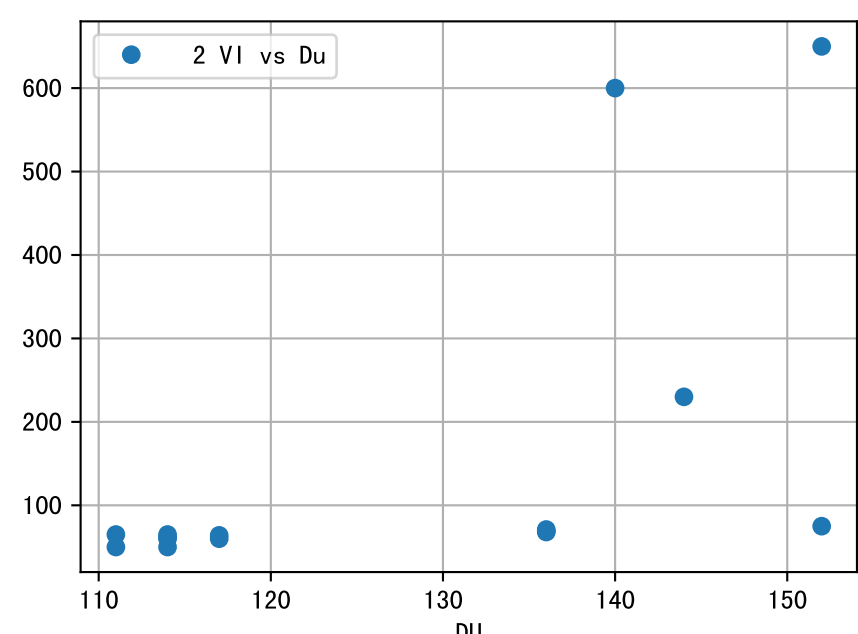
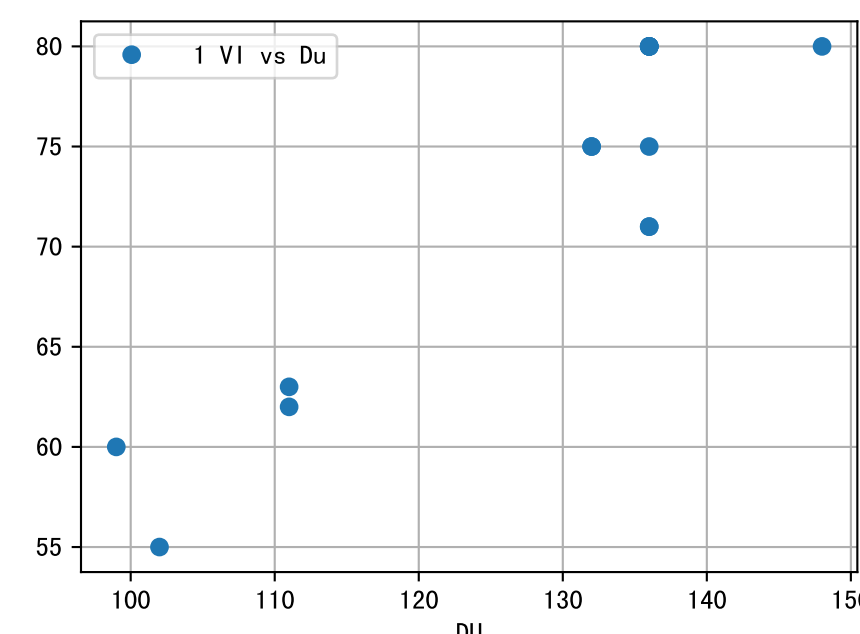
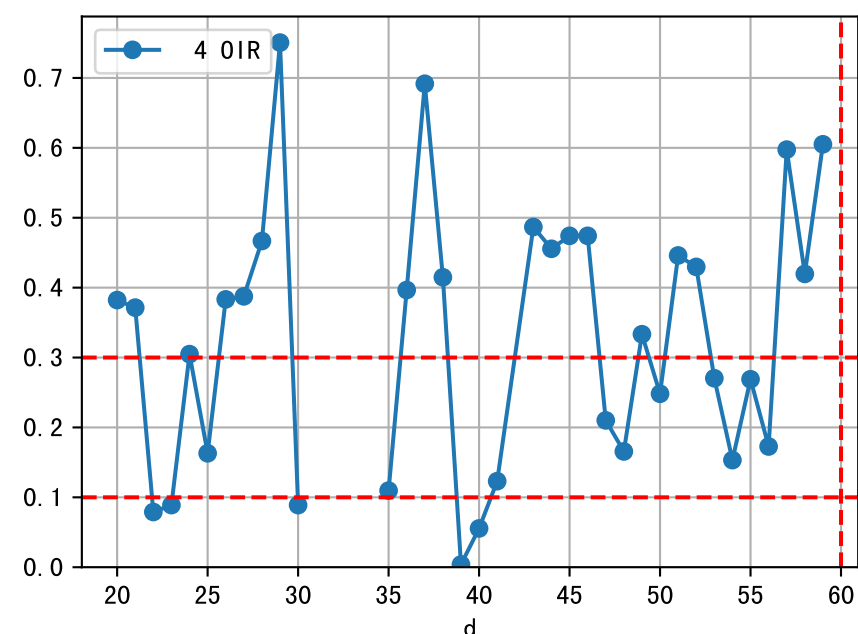
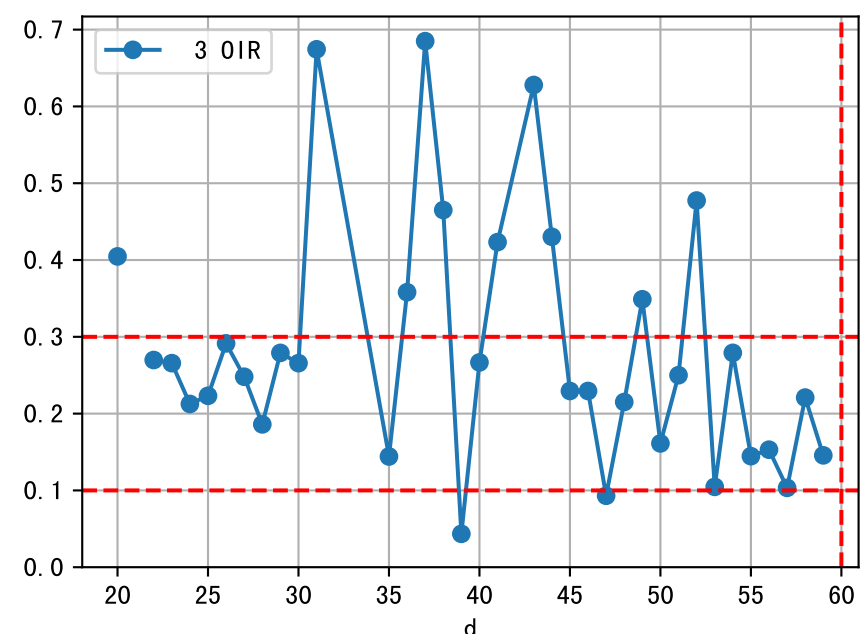
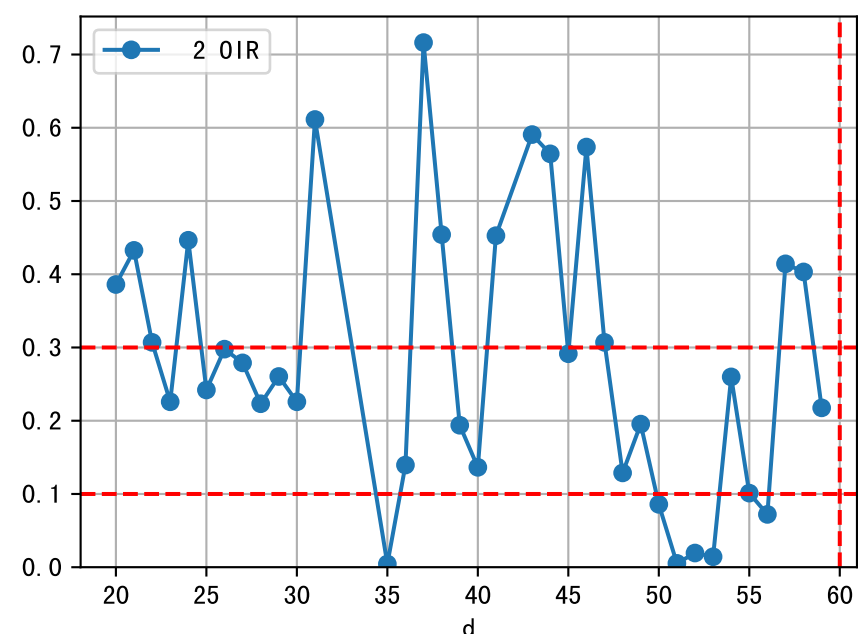
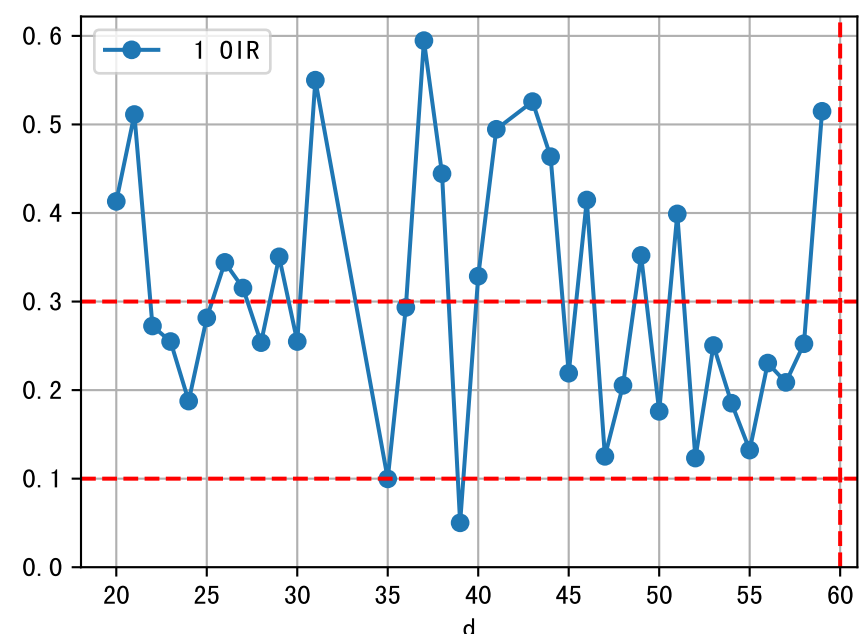
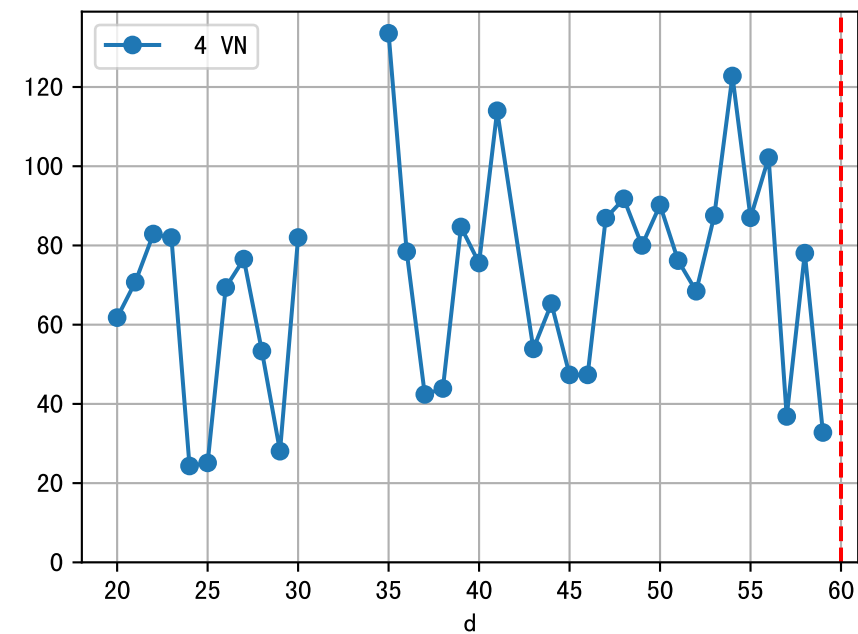
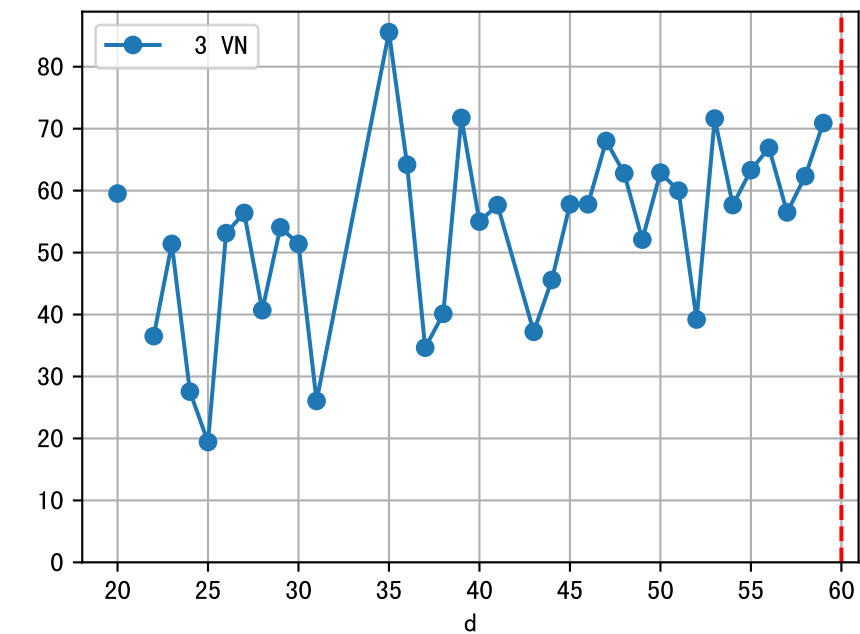
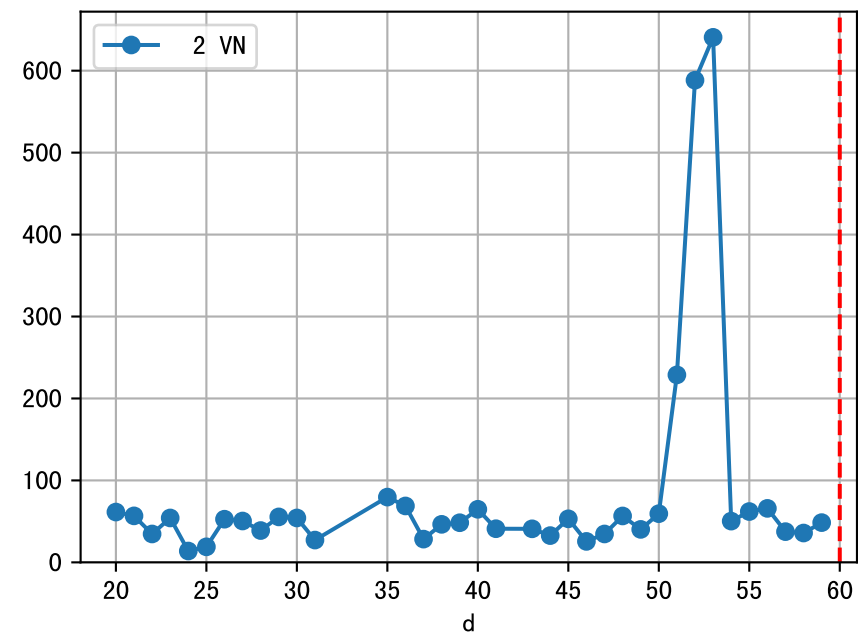
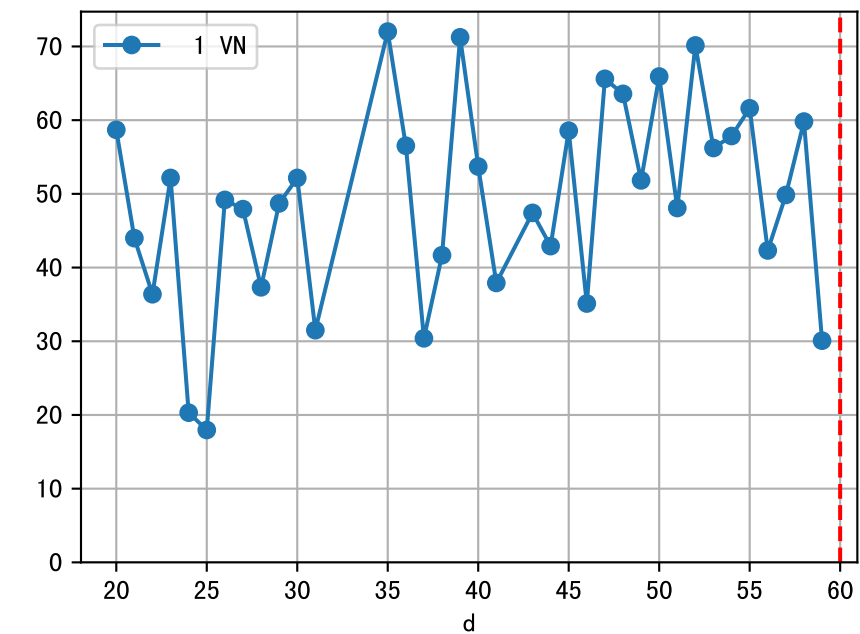
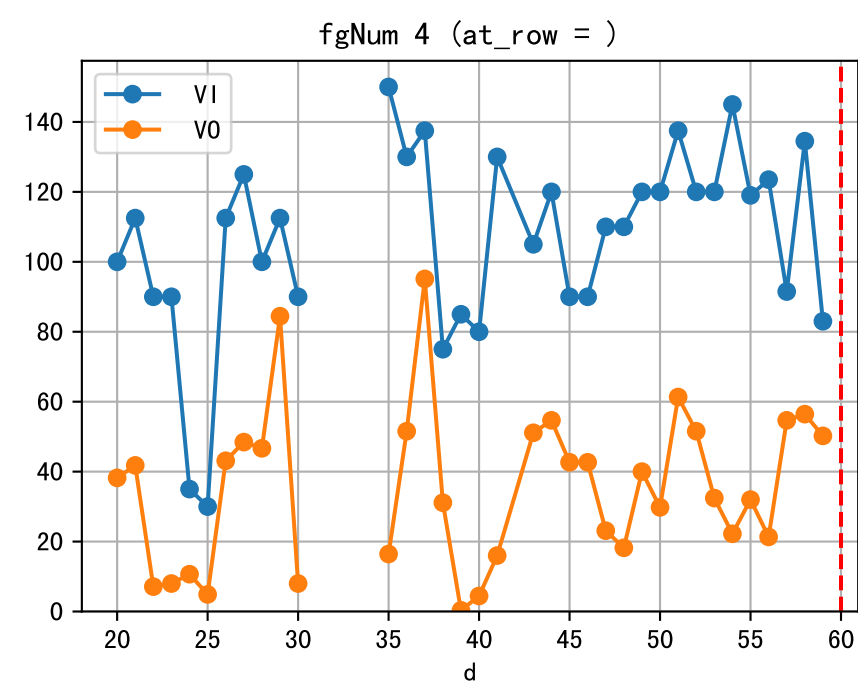
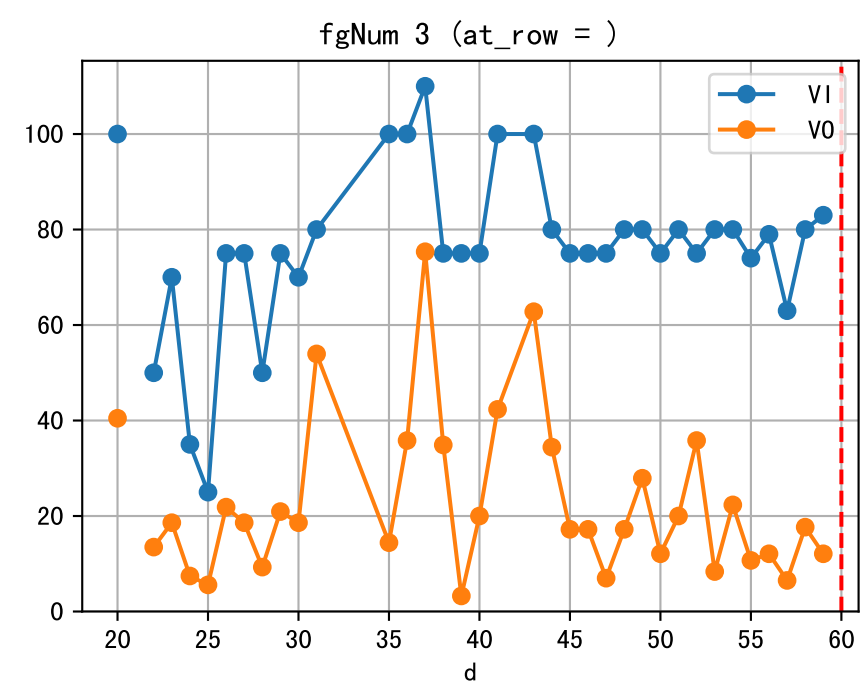
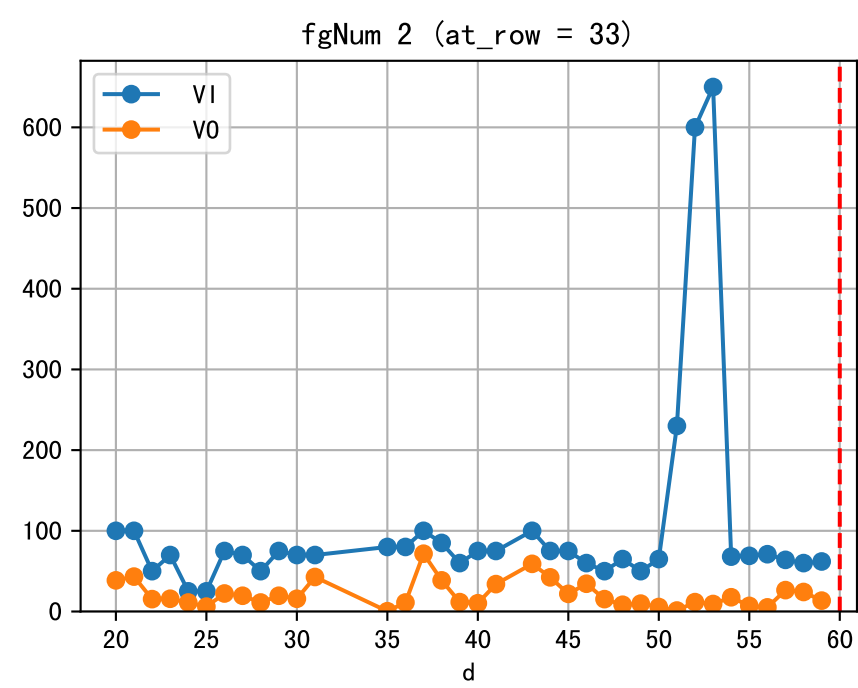
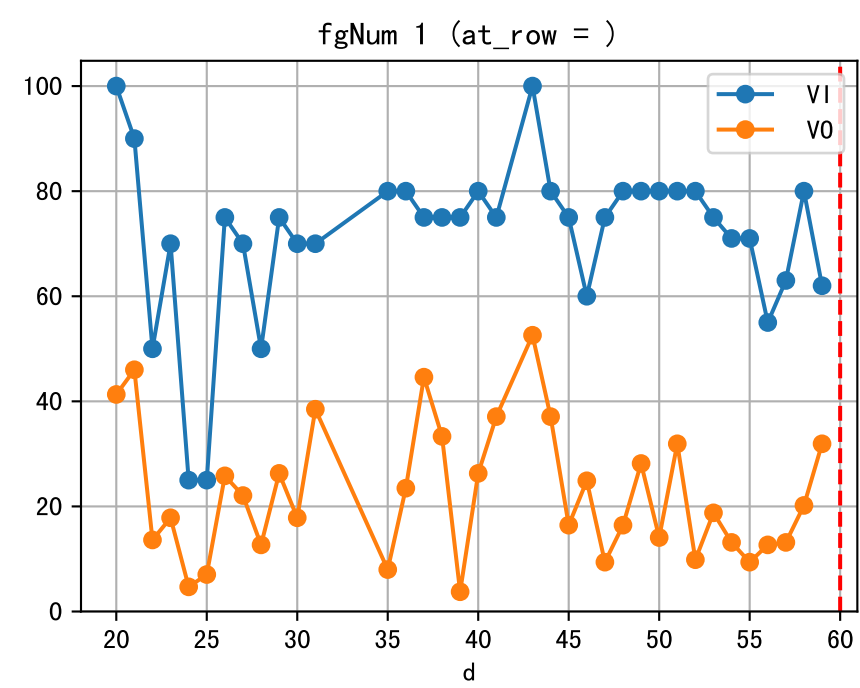
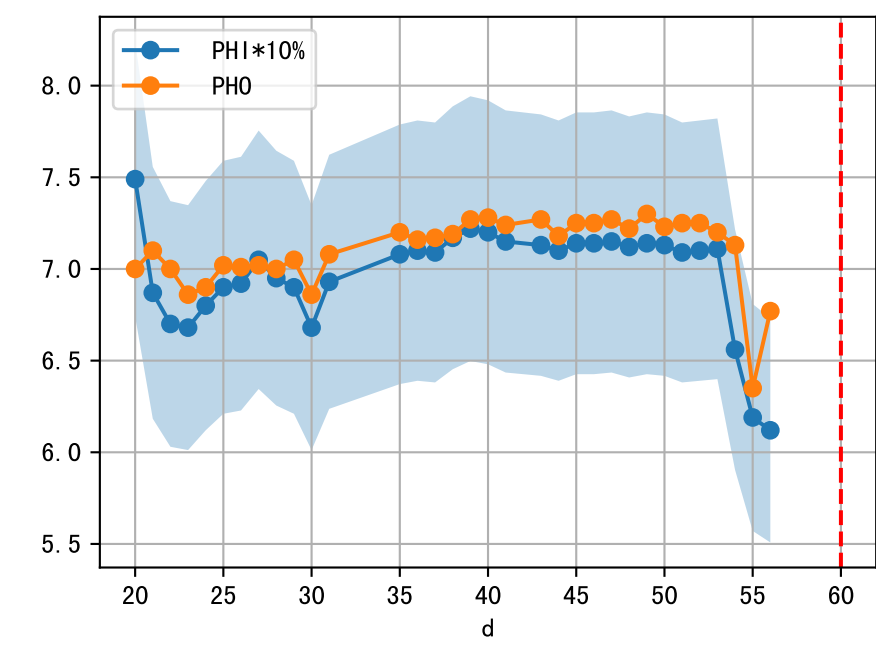
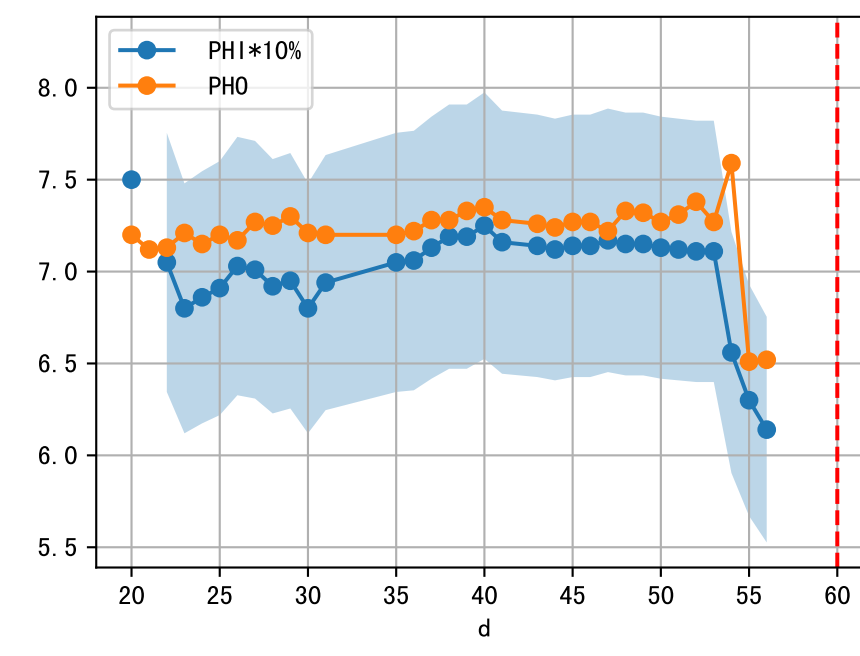
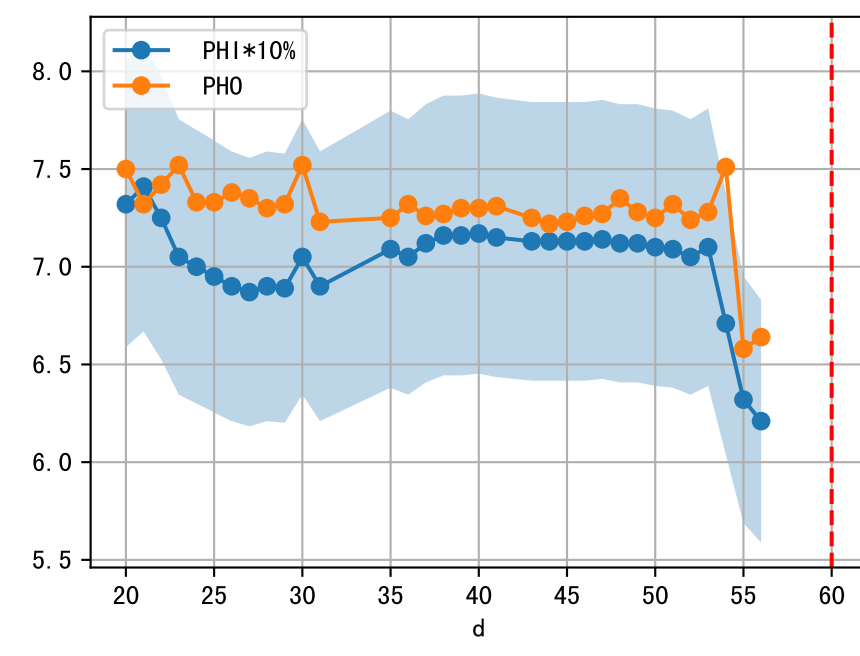
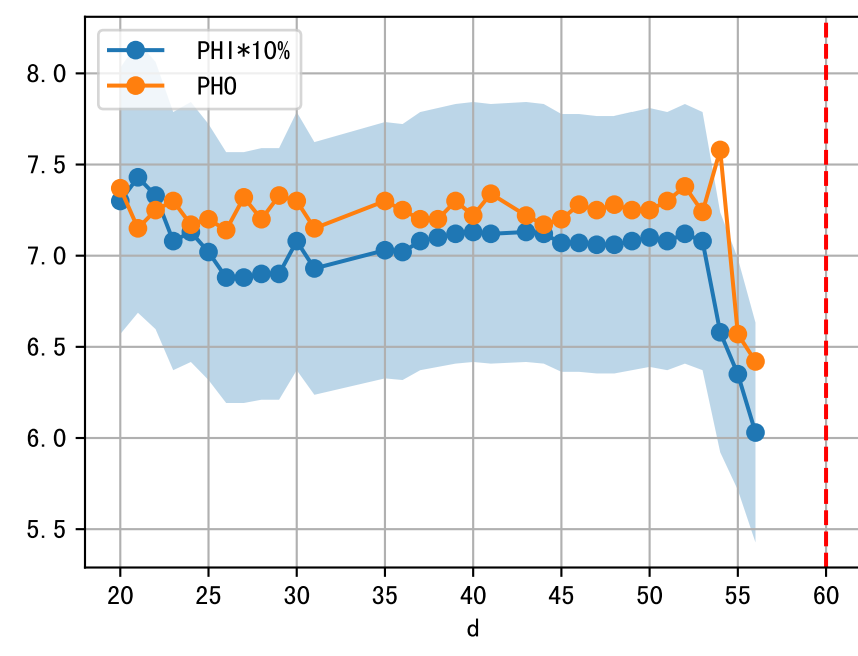
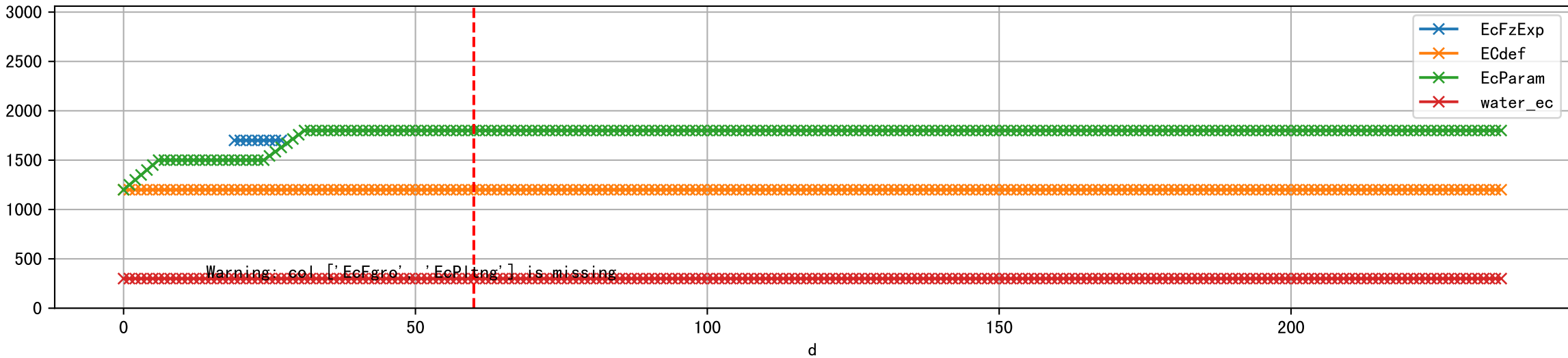


FgArea: [' 2']
NJ15 L1
2025-12-05 (Day 60)

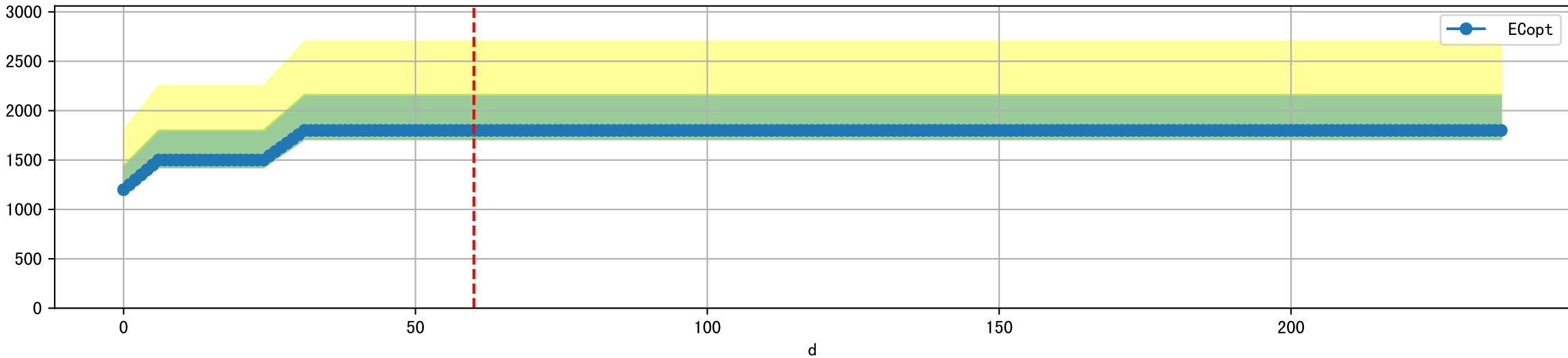




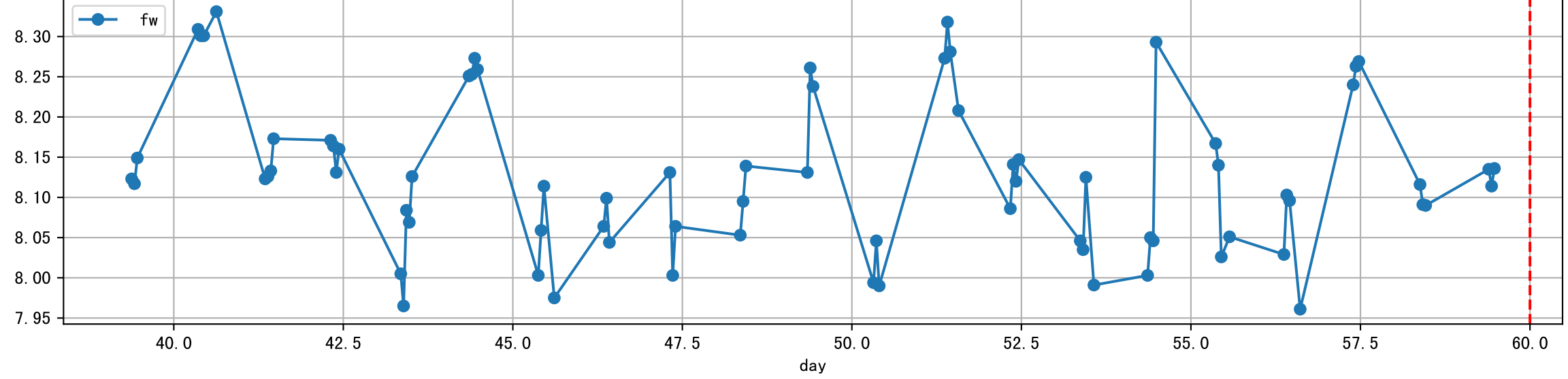
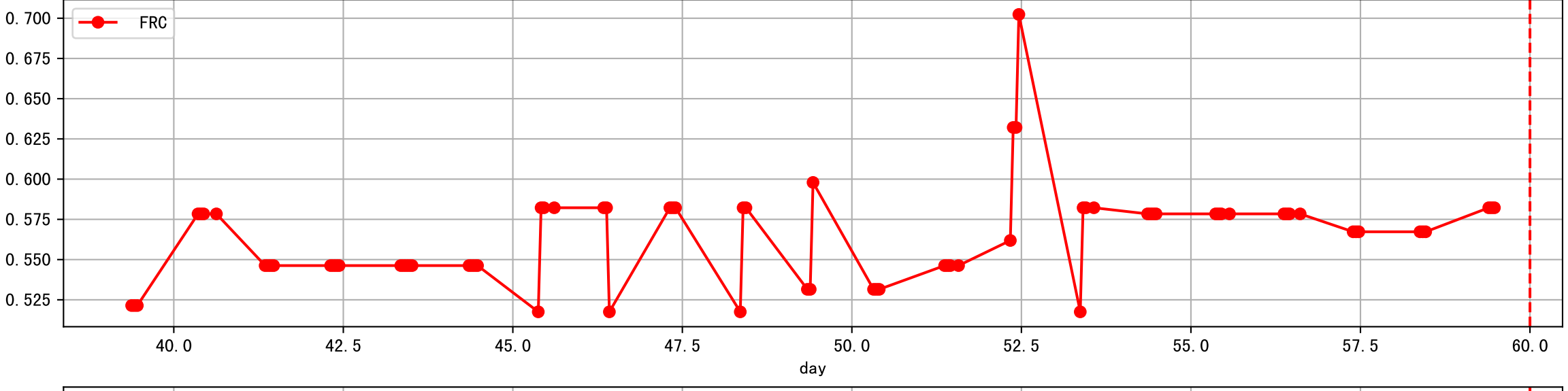
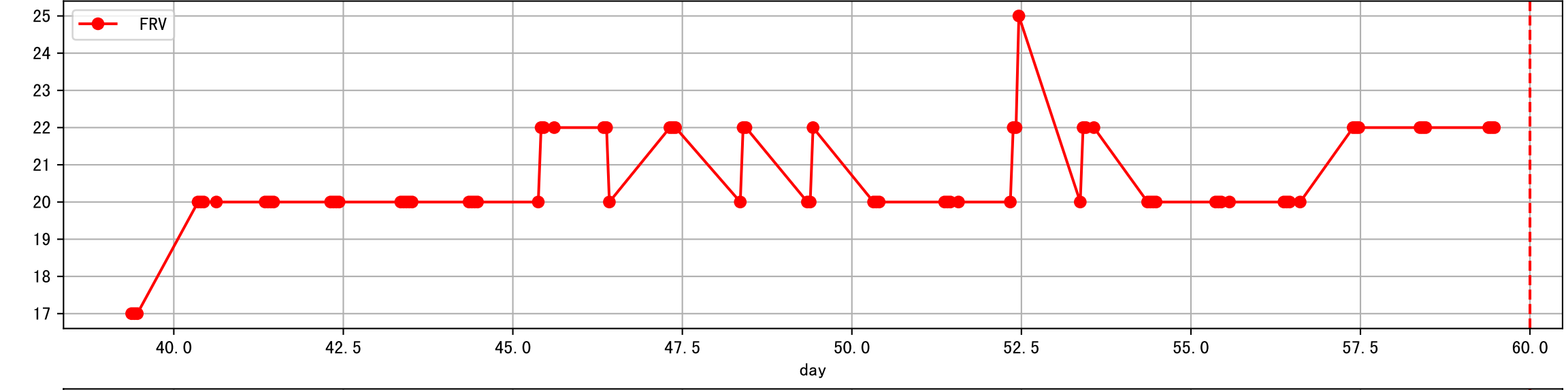
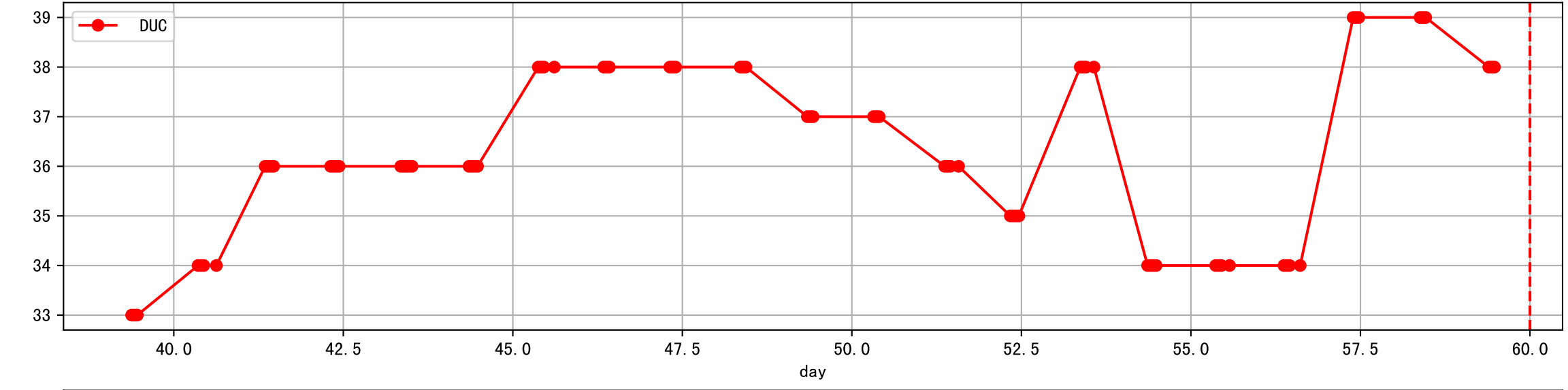
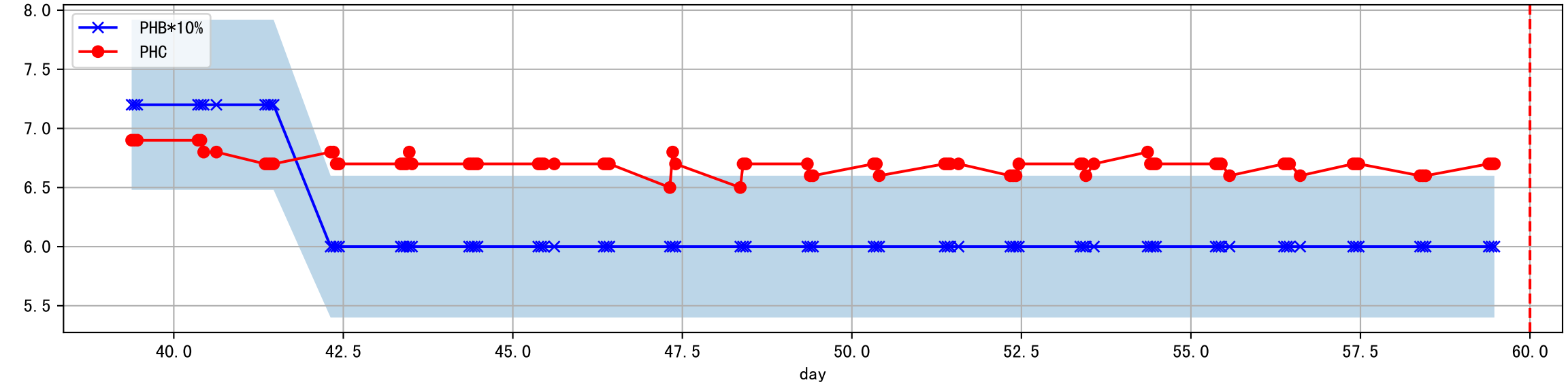
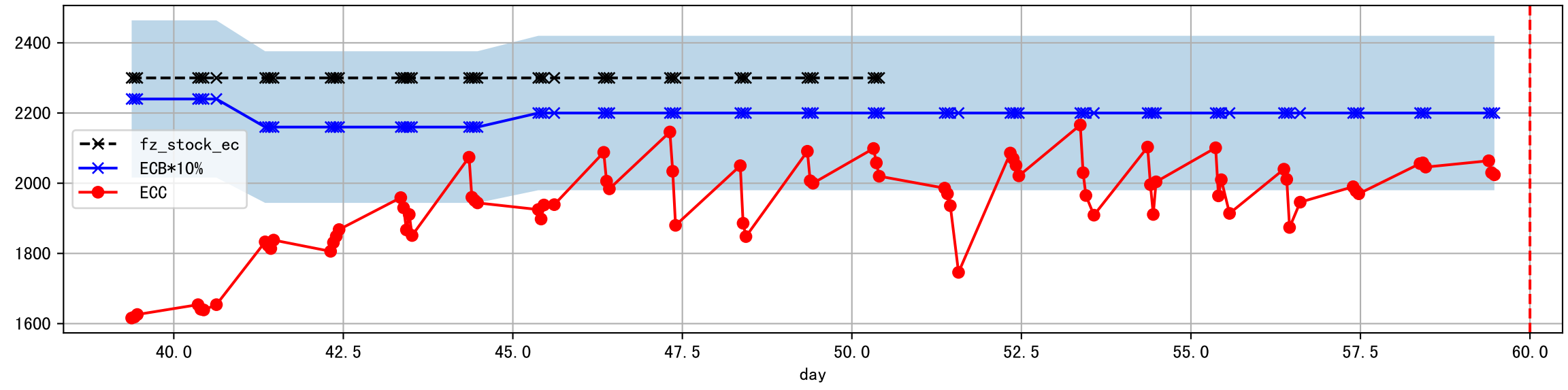
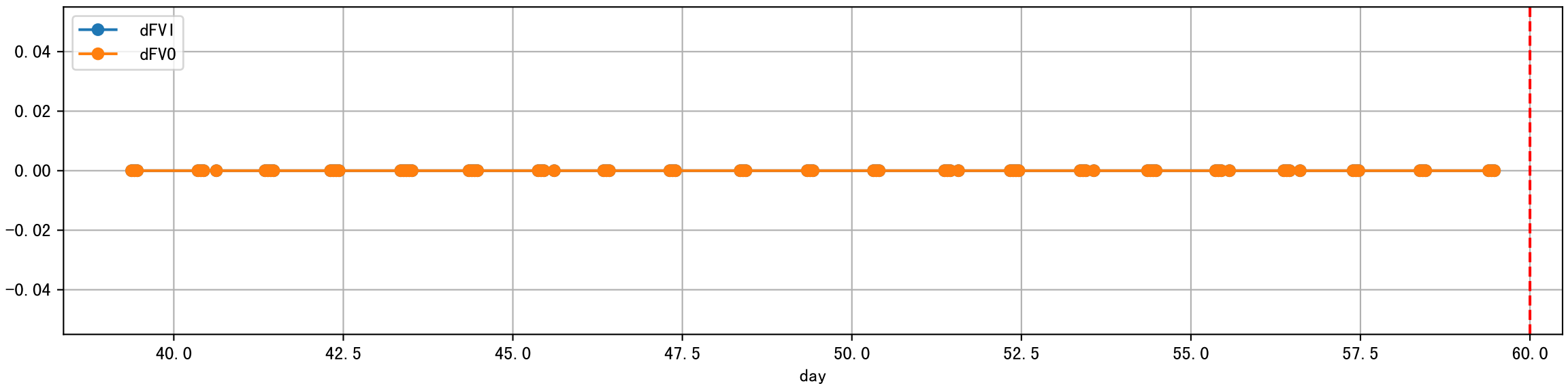
Plot [['EcFgro', 'EcFzExp', 'EcPltng', 'ECdef', 'EcParam', 'water_ec']]

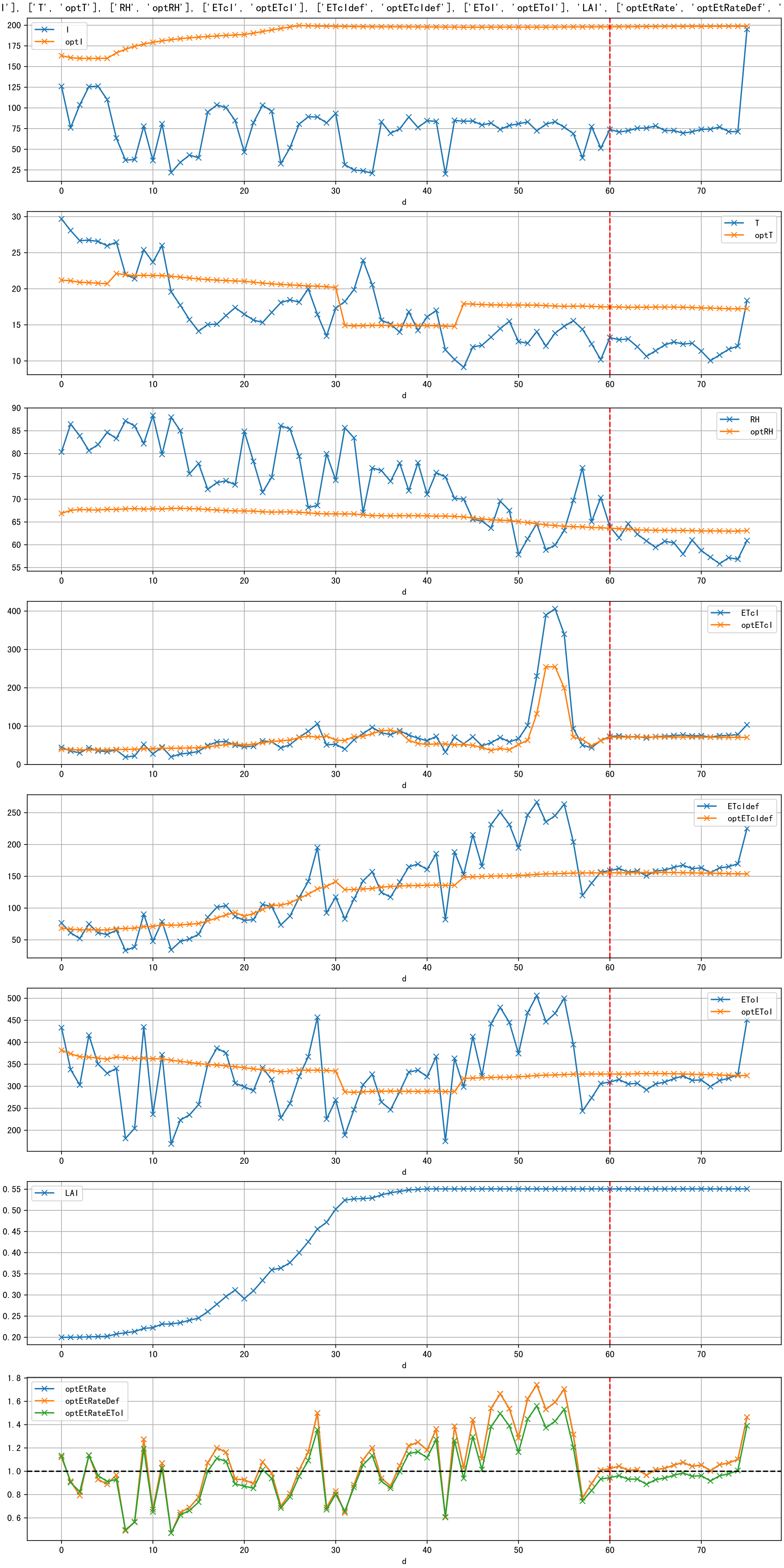


Plot [' ECopt ']

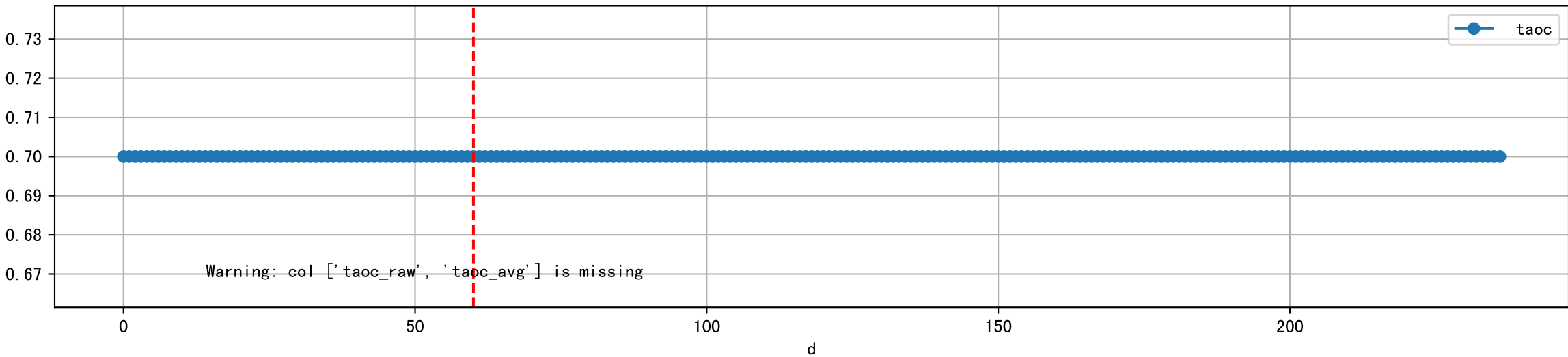


Plot Sensor and FgRec Data

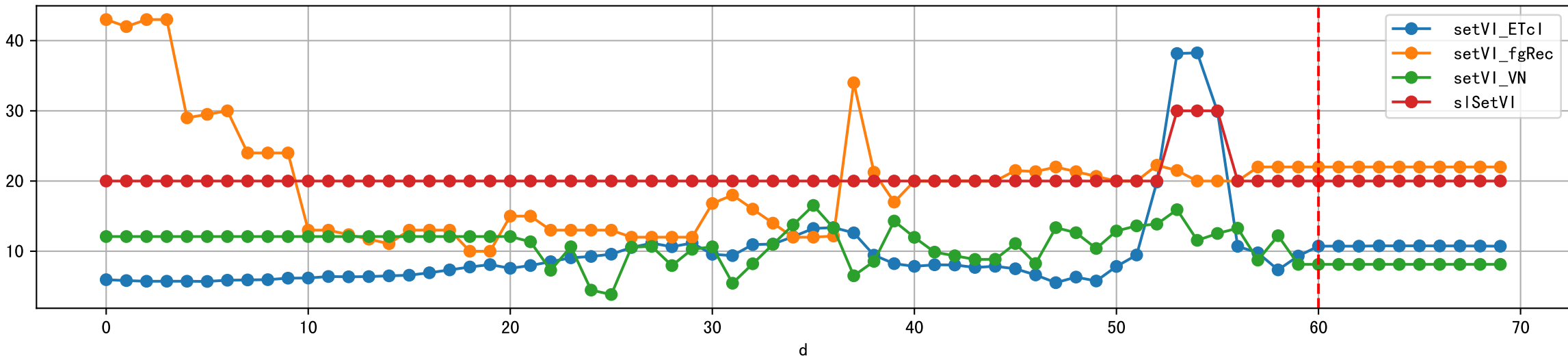




Plot [['taoc', 'taoc_raw:ro', 'taoc_avg:r-']]

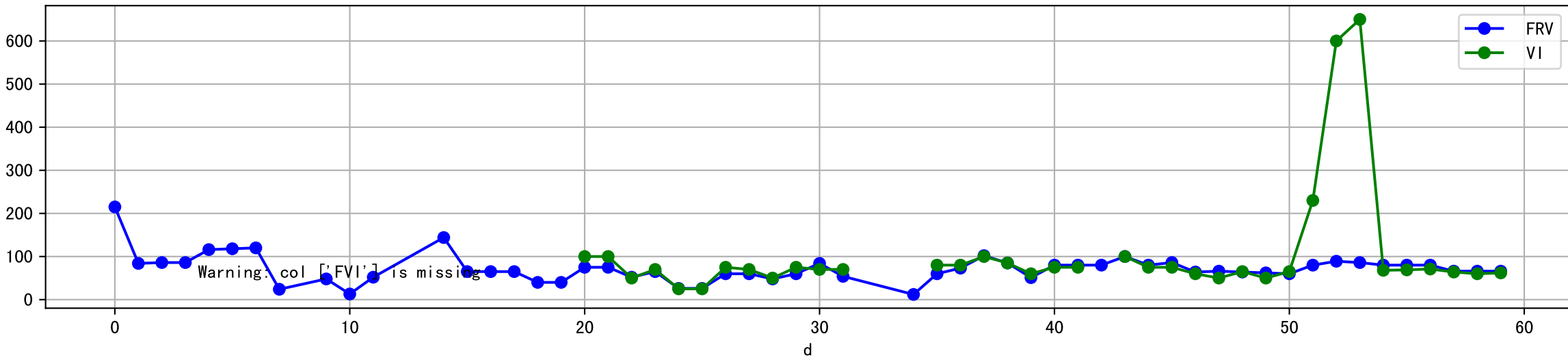


Plot [['setVI_ETcl', 'setVI_fgRec', 'setVI_VN', 'sISetVI']]

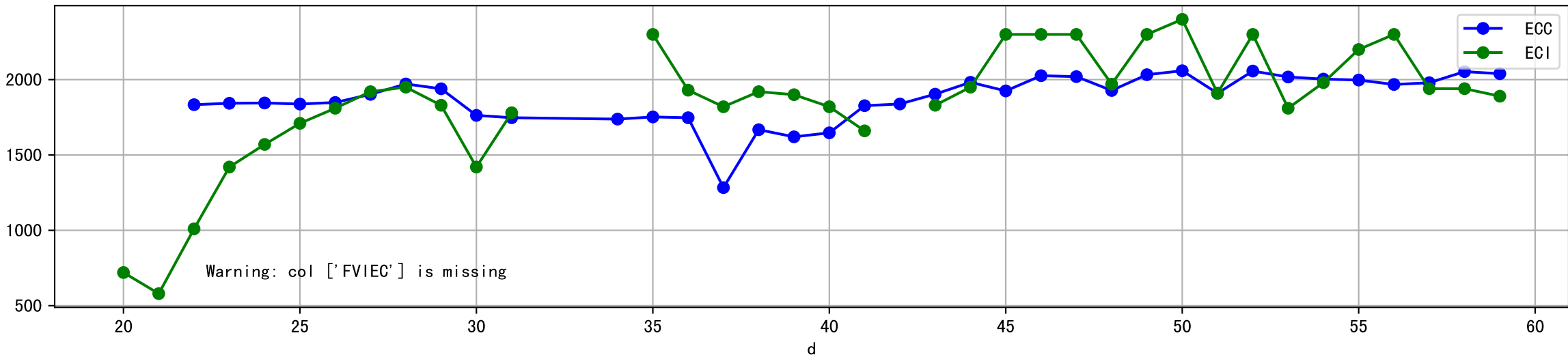




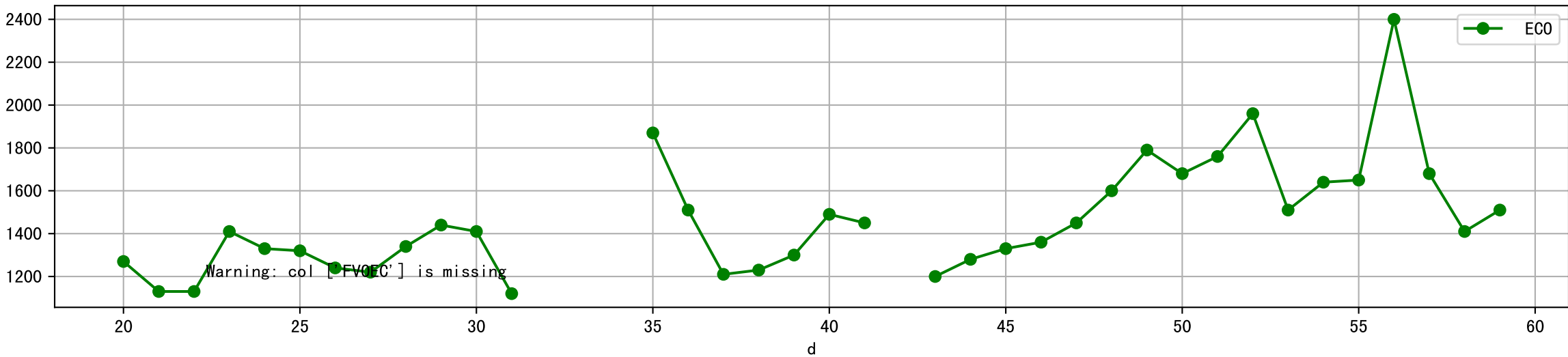
Plot [['FRV:b-o', 'FVI:r-o', 'VI:g-o']]



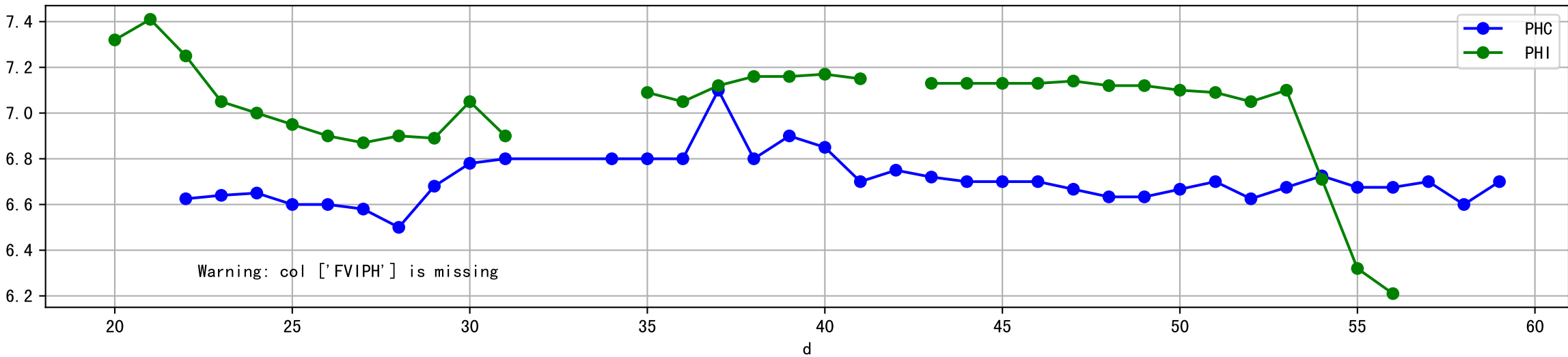
Plot [['ECC:b-o', 'FVIEC:r-o', 'ECI:g-o']]



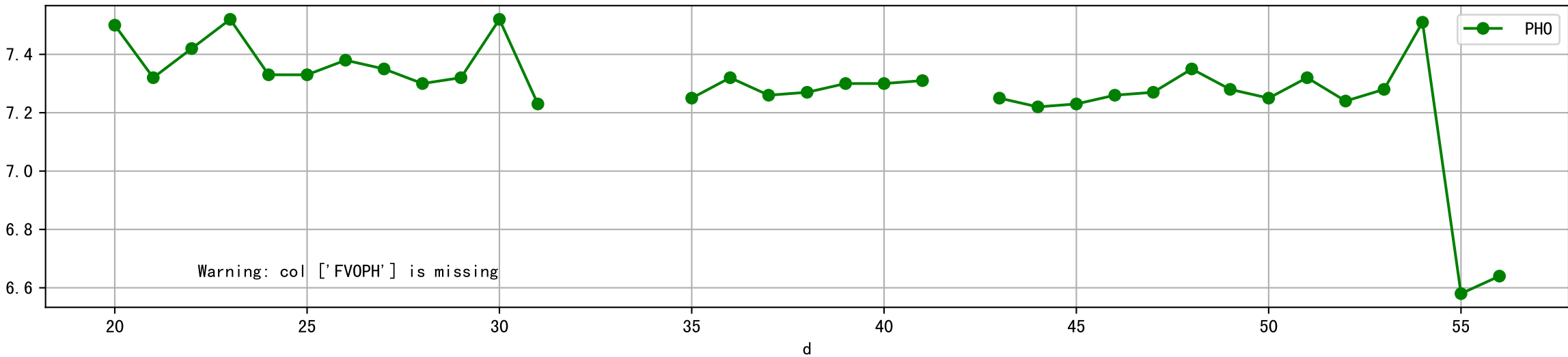
Plot [[' FV0EC:r-o' , ' ECO:g-o']]



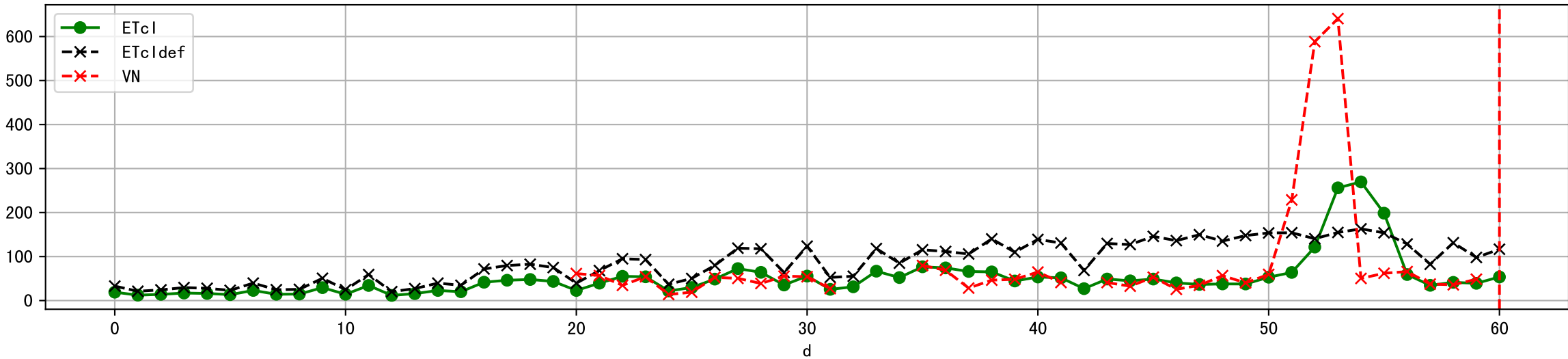
Plot [['PHC:b-o', 'FVIPH:r-o', 'PHI:g-o']]



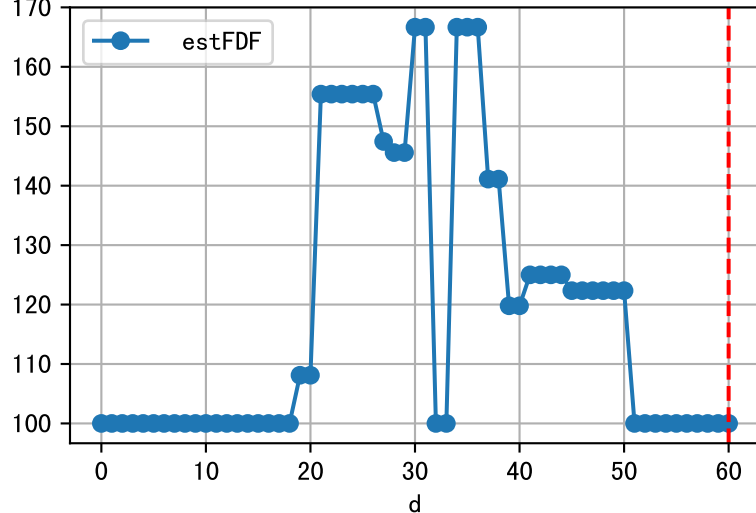
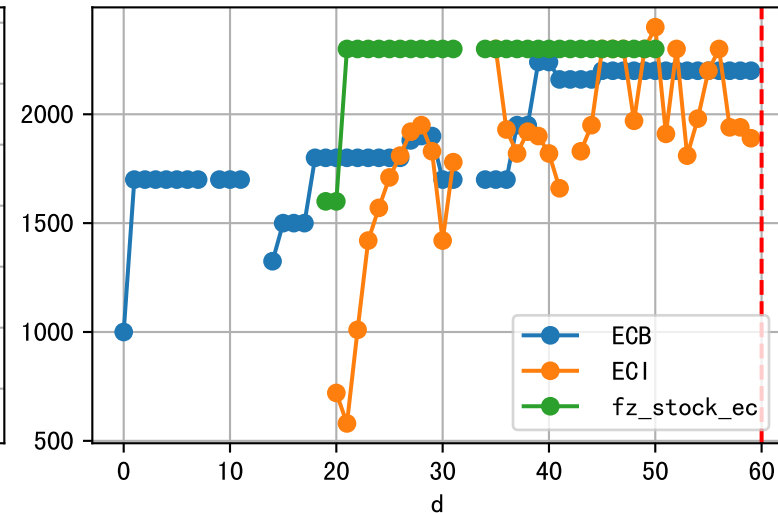
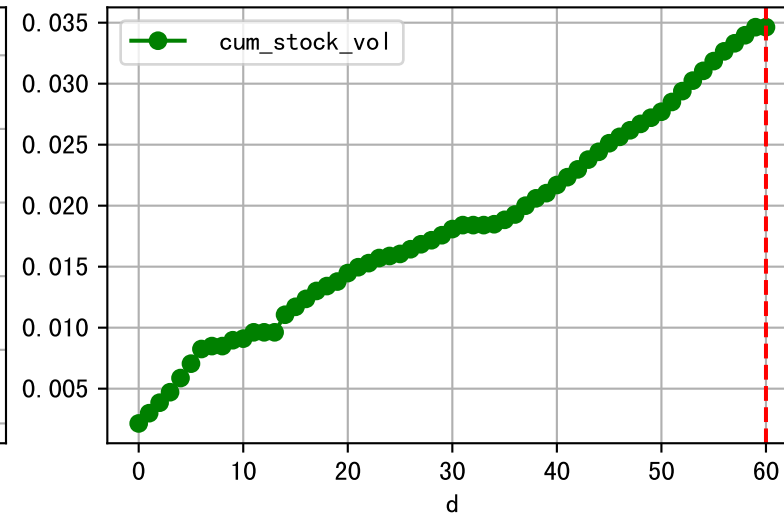
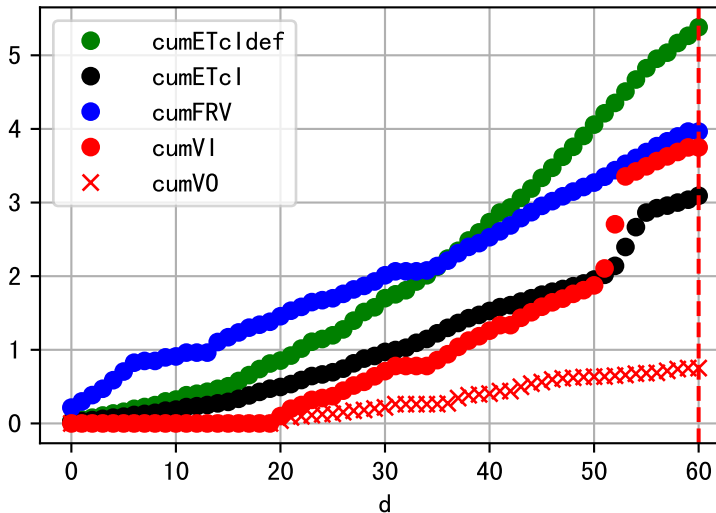
Plot [[' FVOPH:r-o' , ' PH0:g-o']]



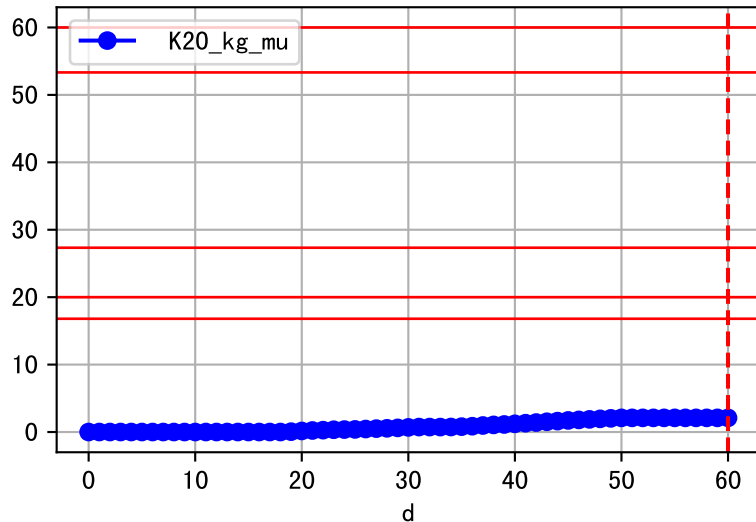
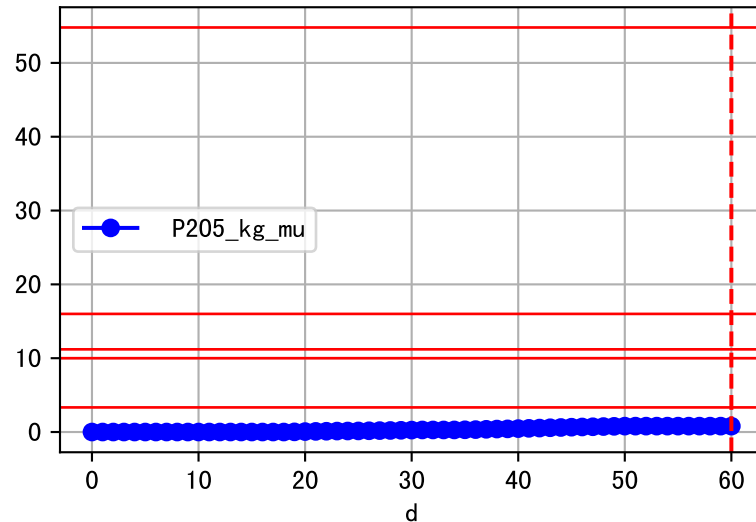
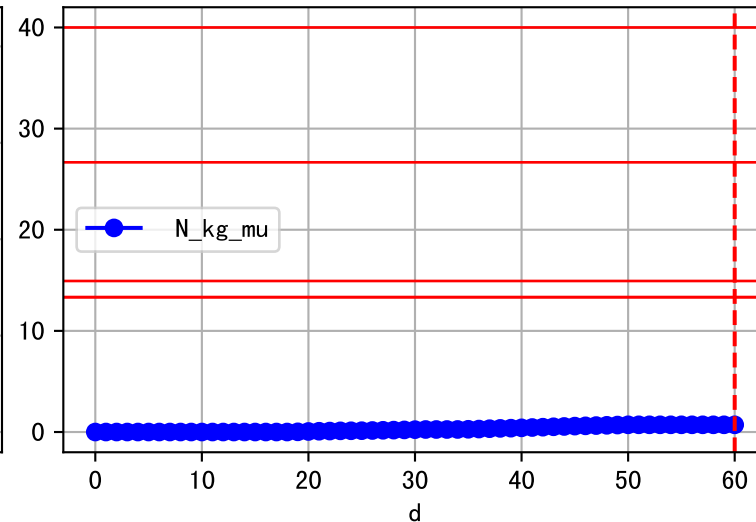
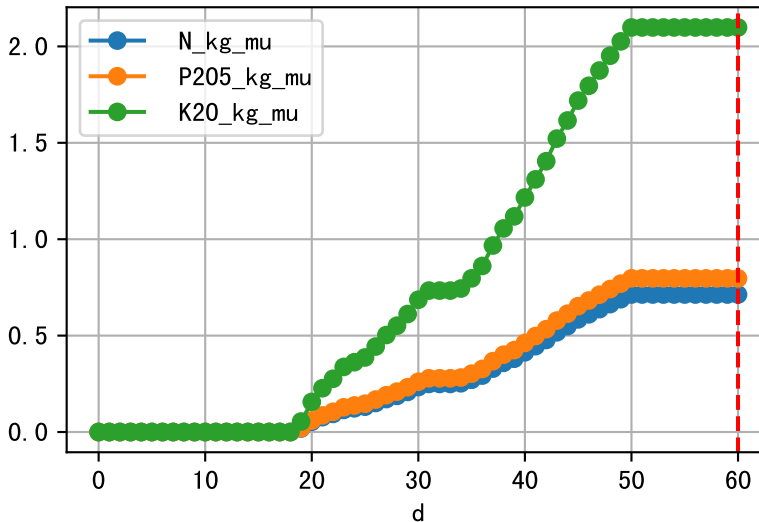
Plot ET/VN



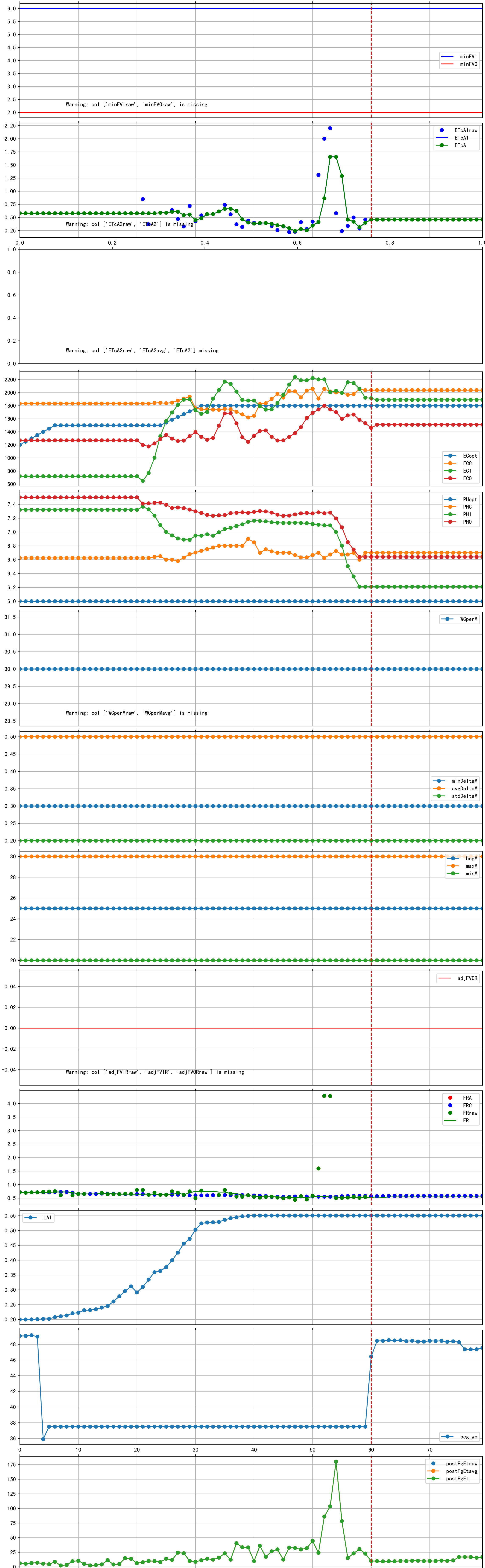
Plot Fv and fertilizer usage



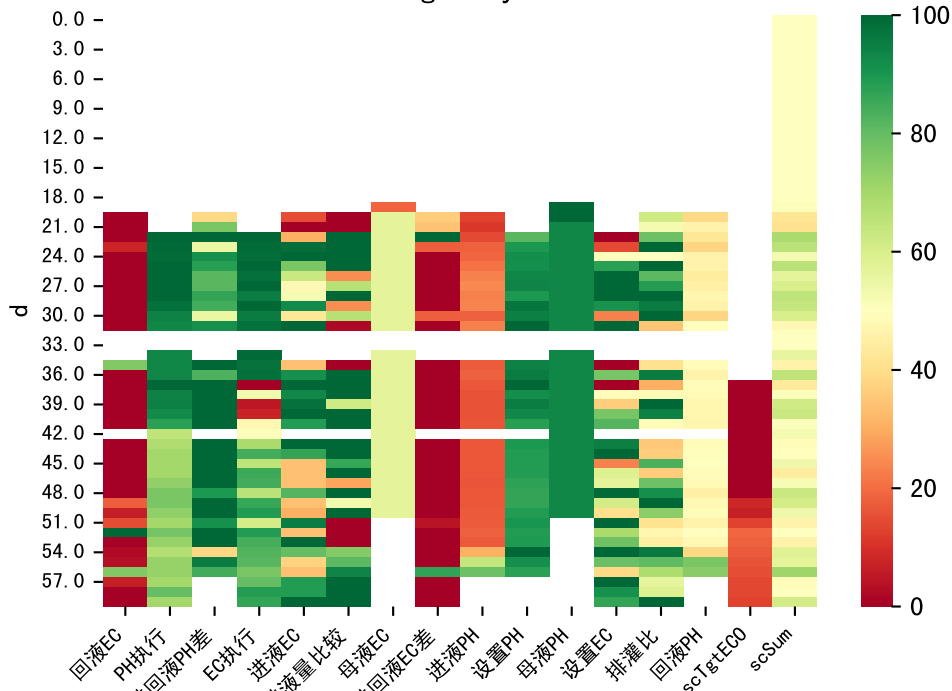
Fertilizer Range Source: kerleyL, kerleyH, UnivFL, TNAI, Haifa

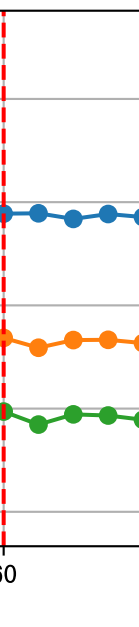
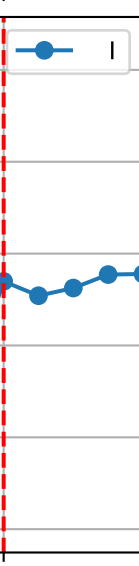
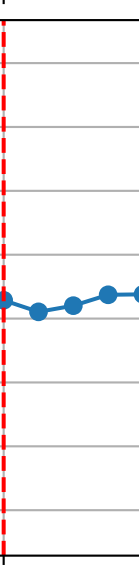
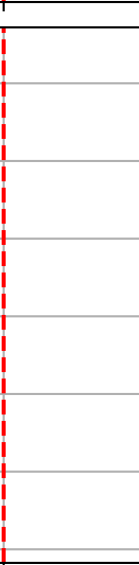
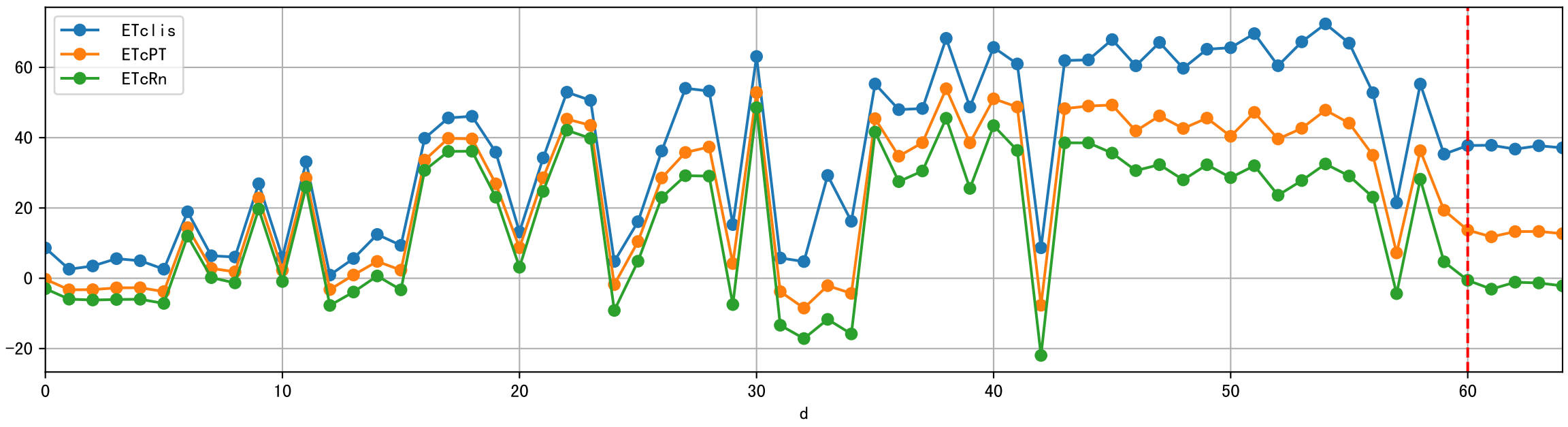
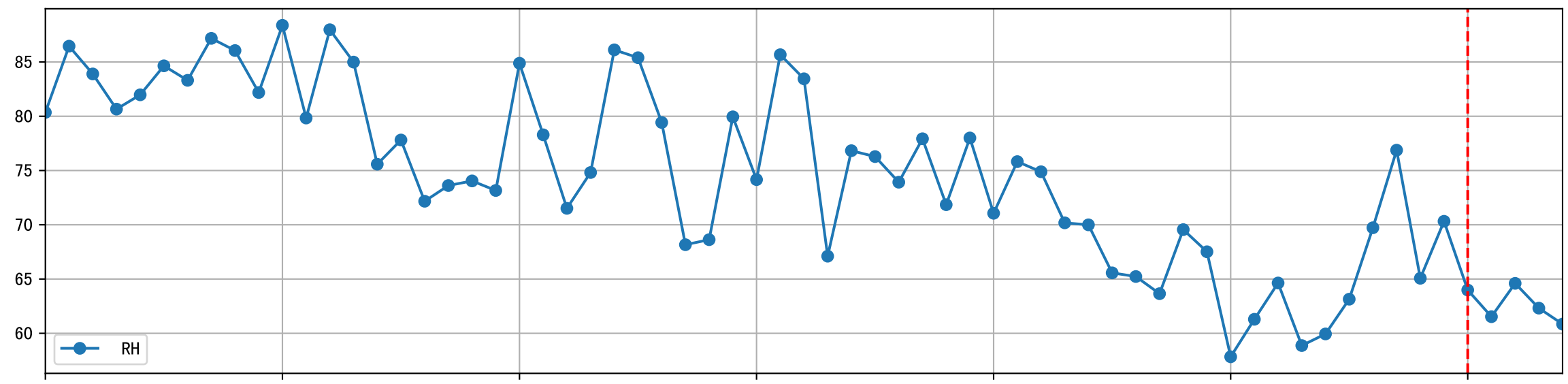
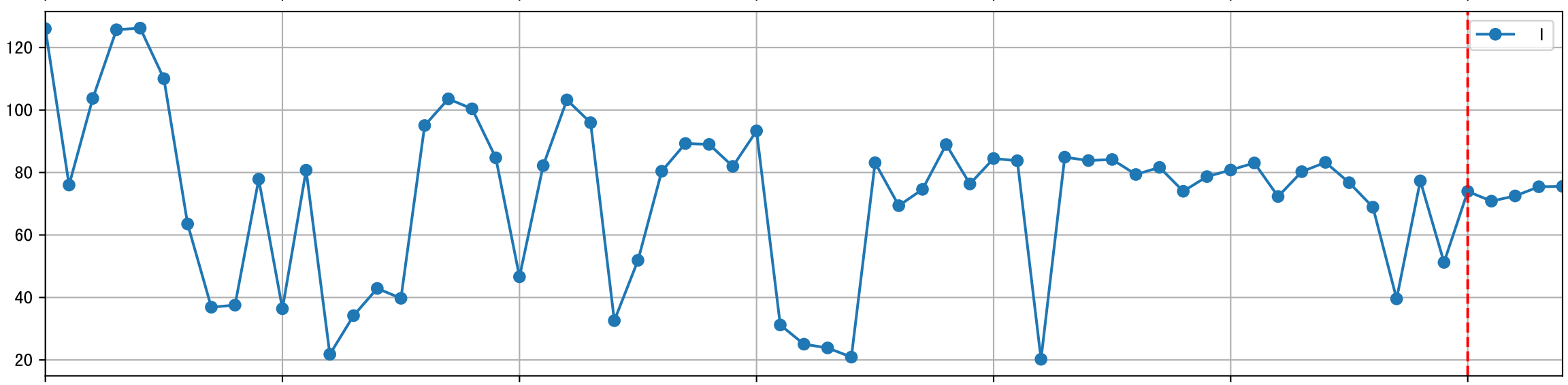
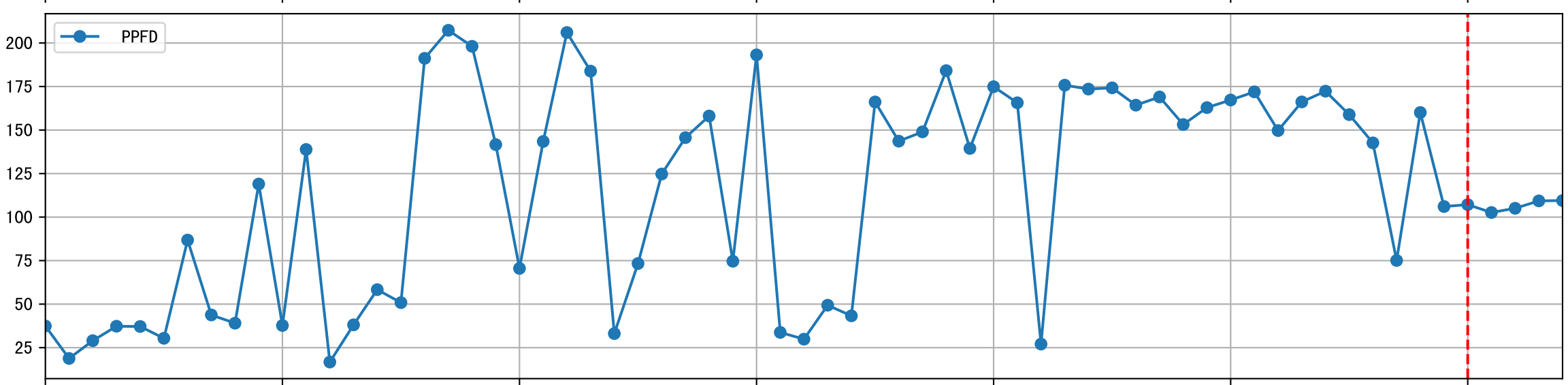
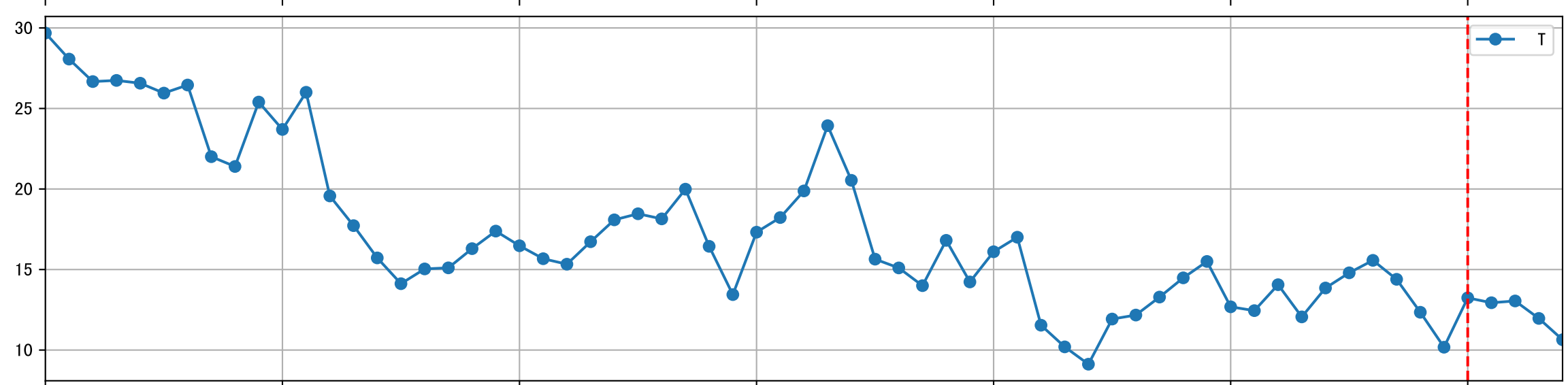
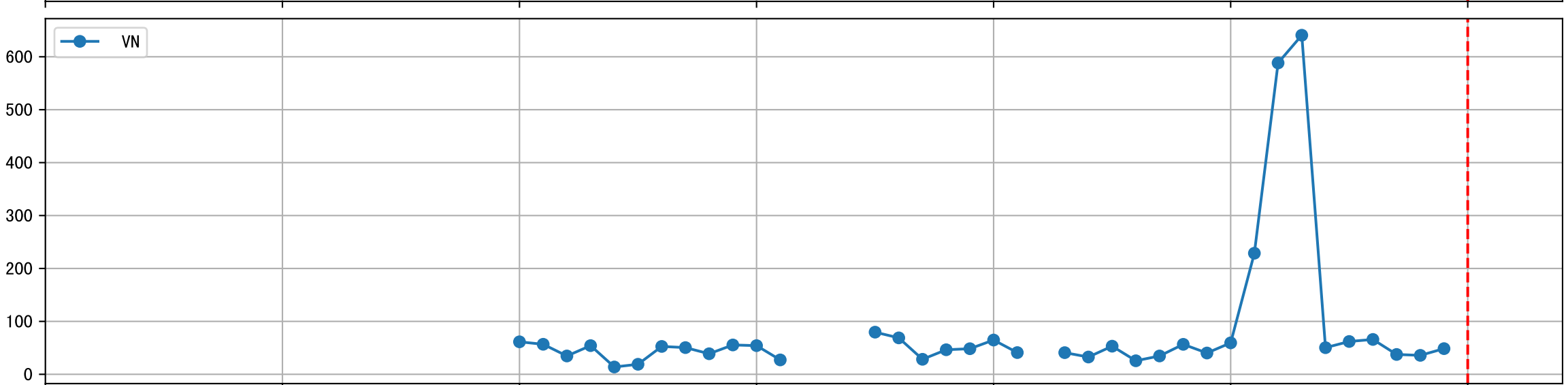
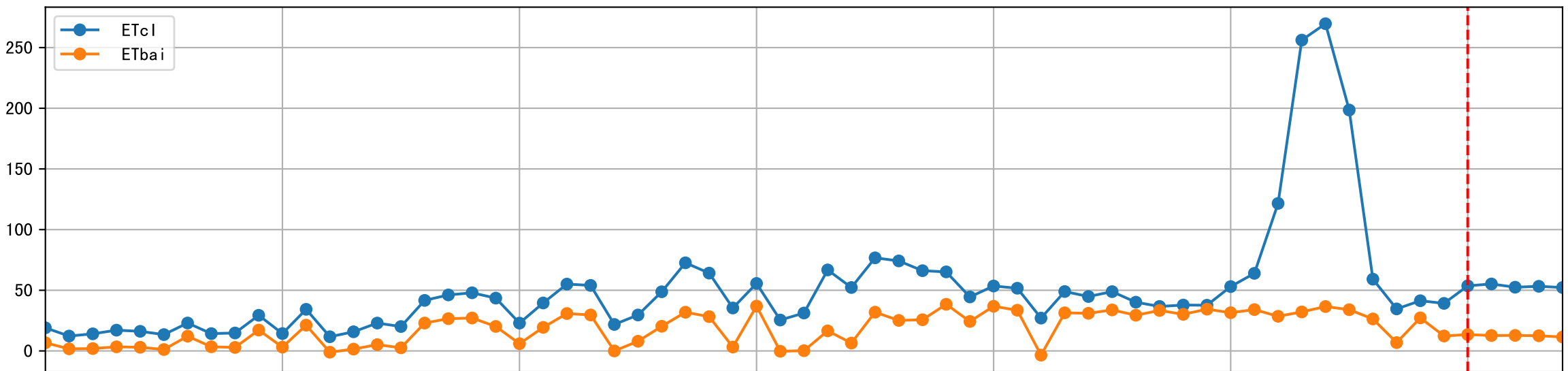


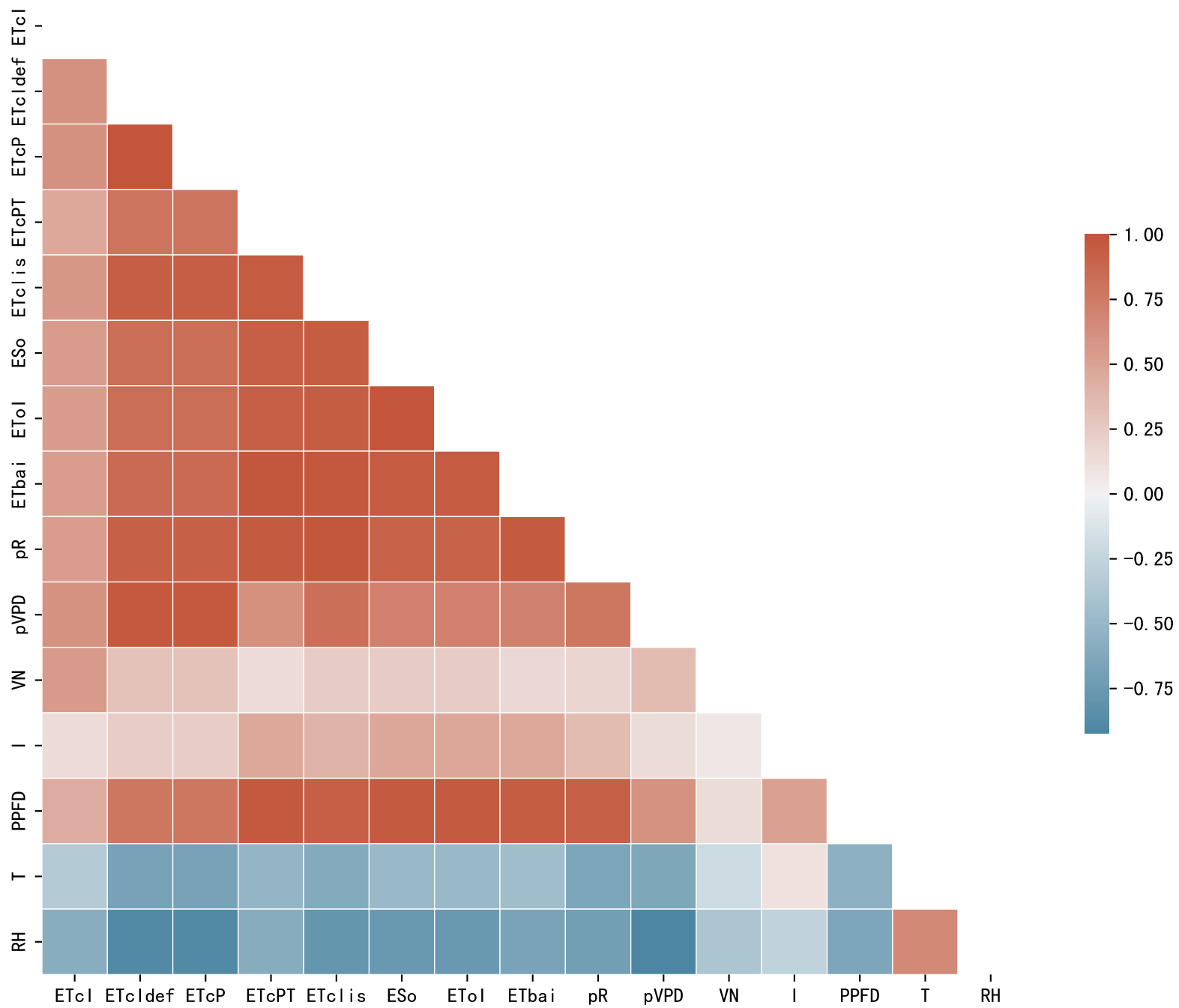
Trend plot for L1A2_2

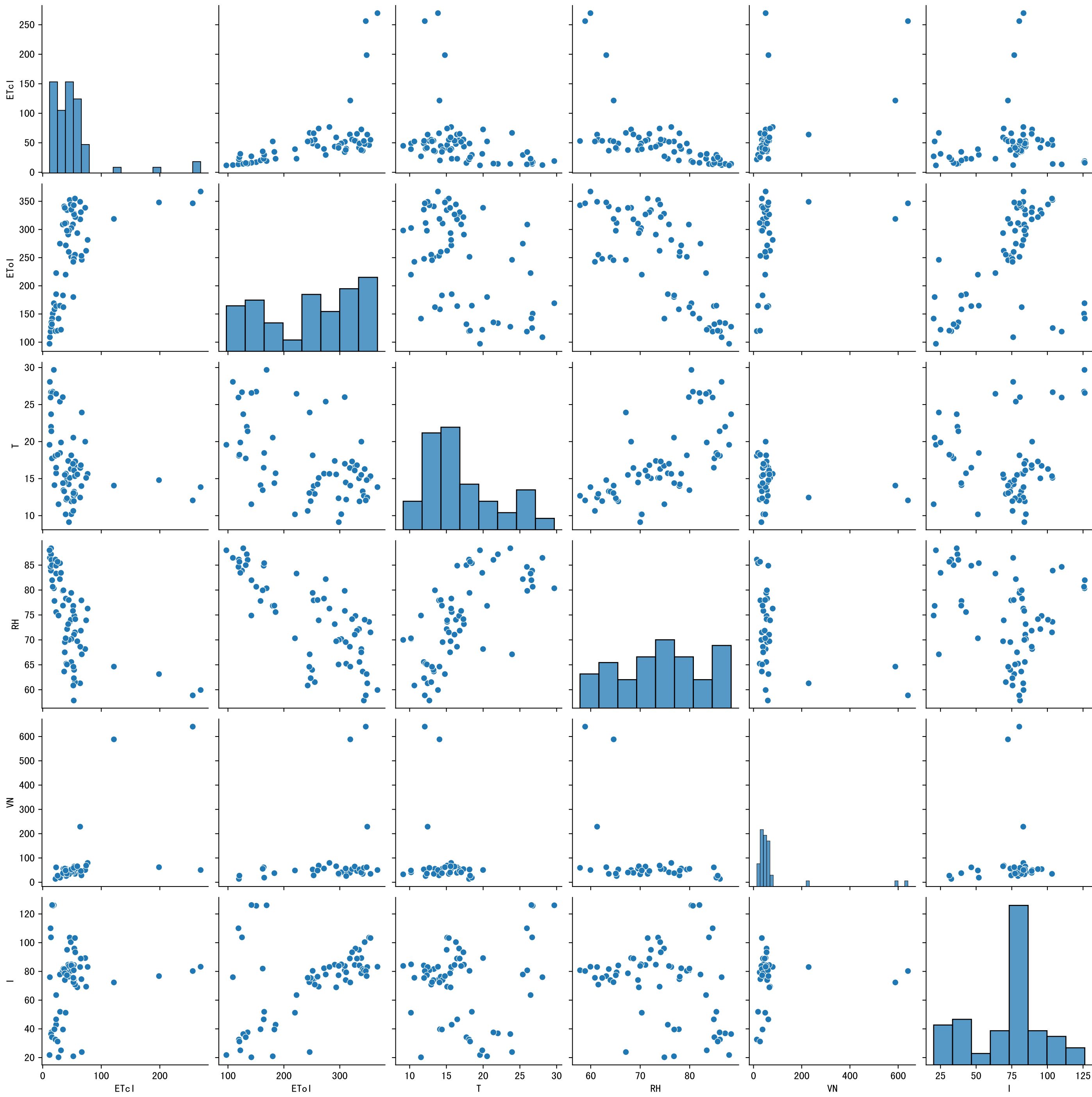


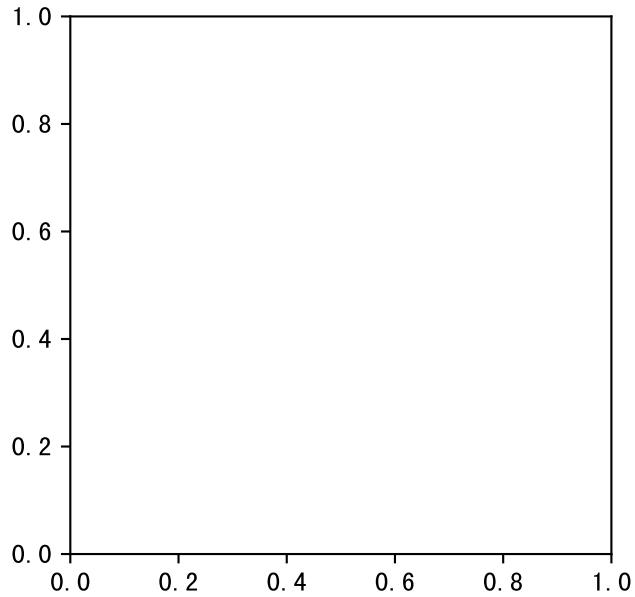
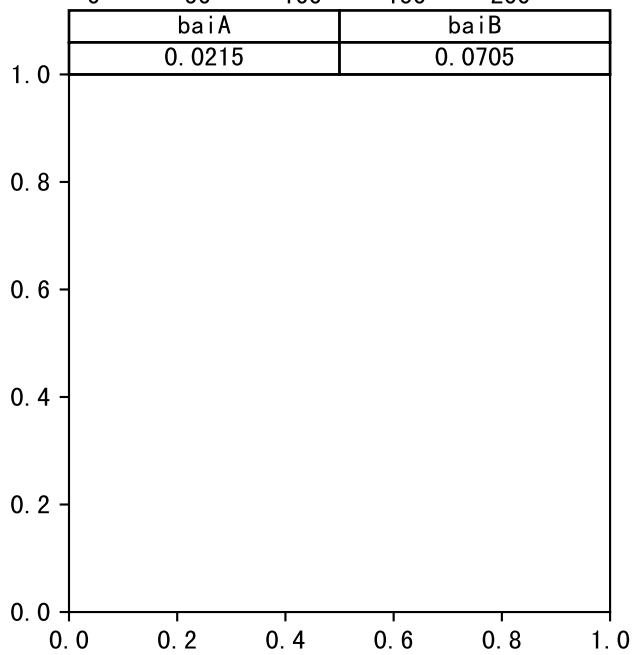
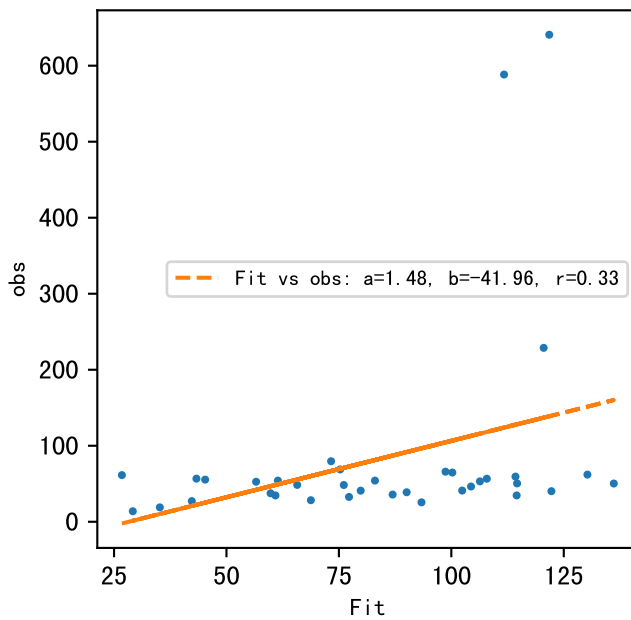
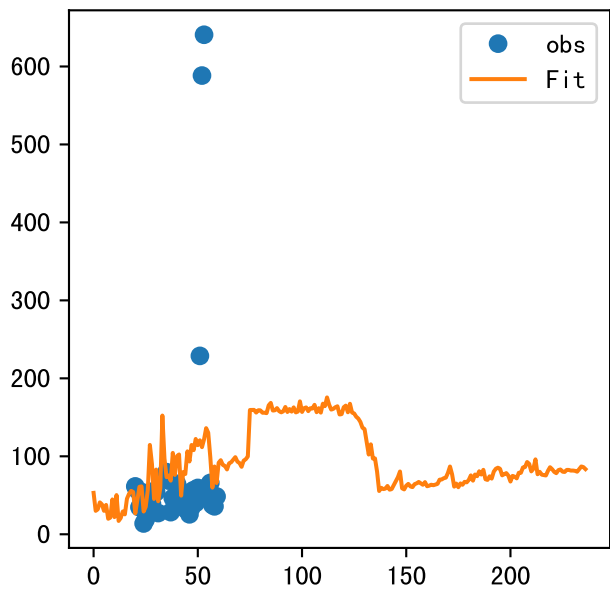
FgDaily

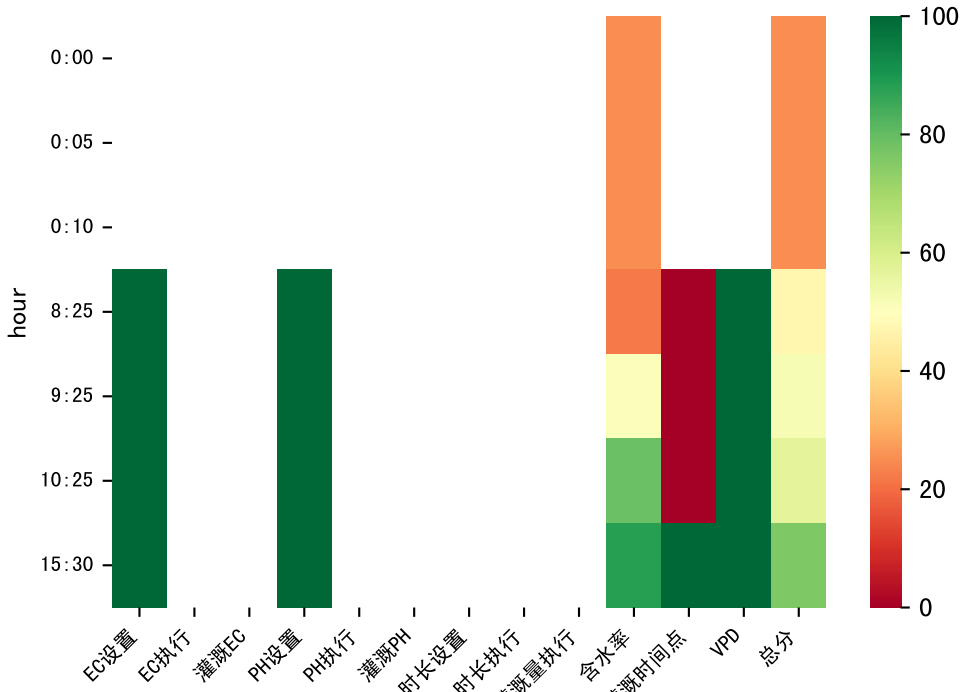




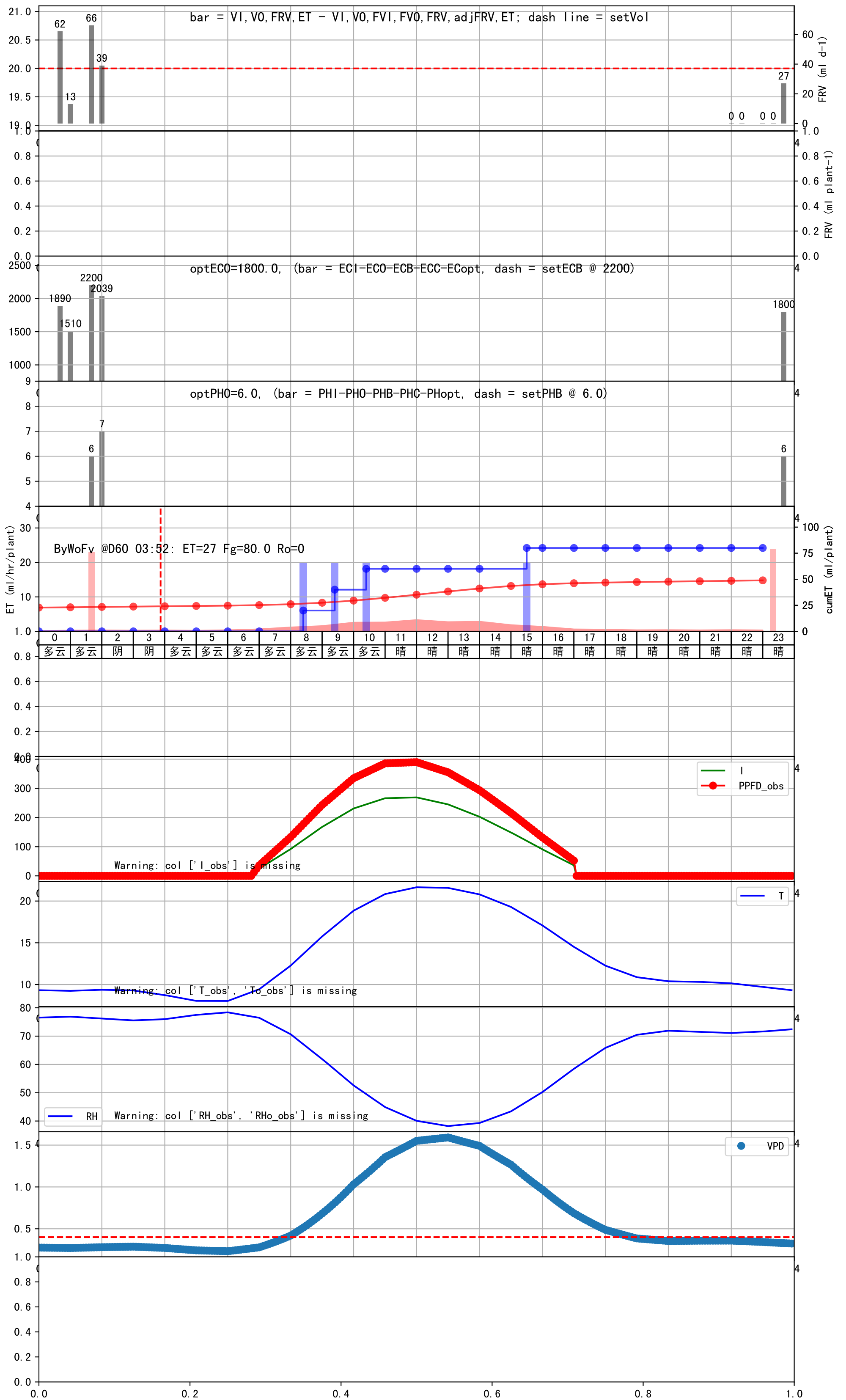


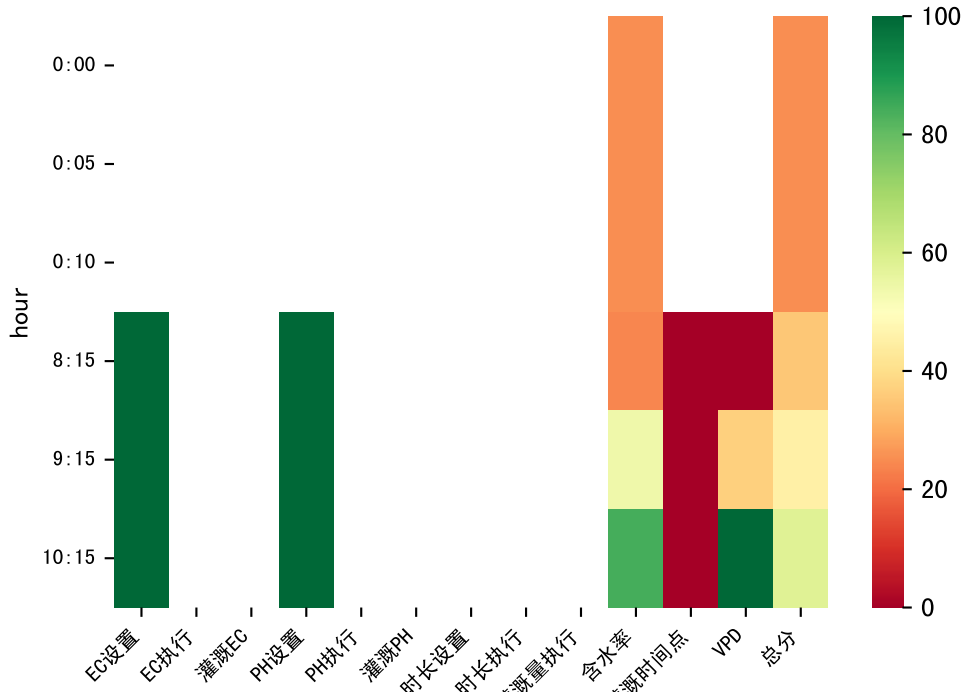




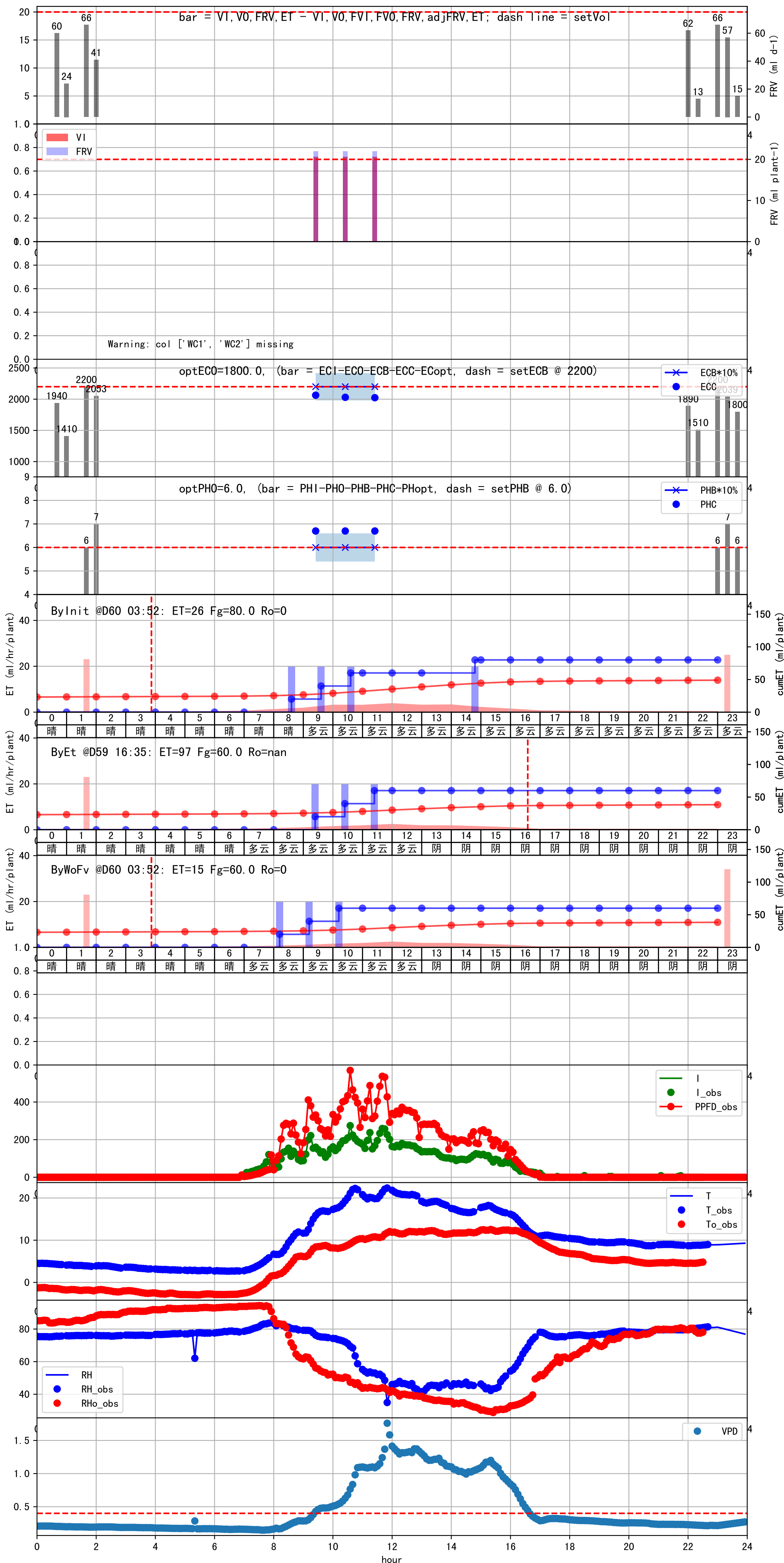


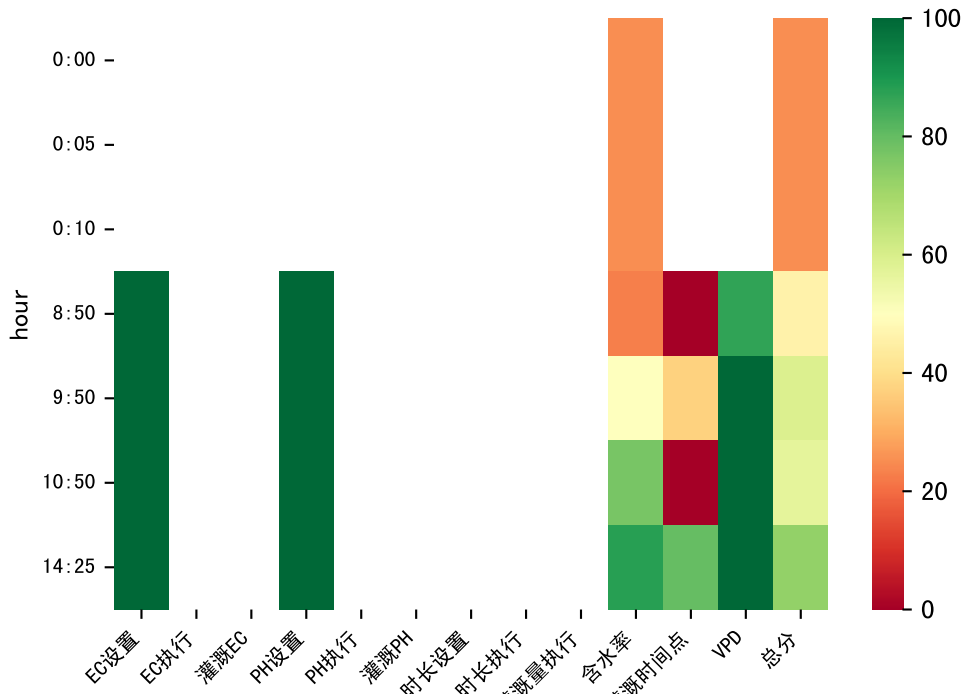
时间	灌溉时长(秒)	灌溉量(毫升/株)	灌溉总量(方/次)	天气	注释
08:25	38	20.0	0.081	多云	预期@08:25 自主 (未用传感器)
09:25	38	20.0	0.081	多云	待执行@09:25 自主 (未用传感器)
10:25	38	20.0	0.081	多云	预期@10:25 自主 (未用传感器)
15:30	38	20.0	0.081	晴	预期@15:30 自主 (未用传感器)
总计	152.0 (4次)	80.0			建议进液EC: 2200, PH: 6.0



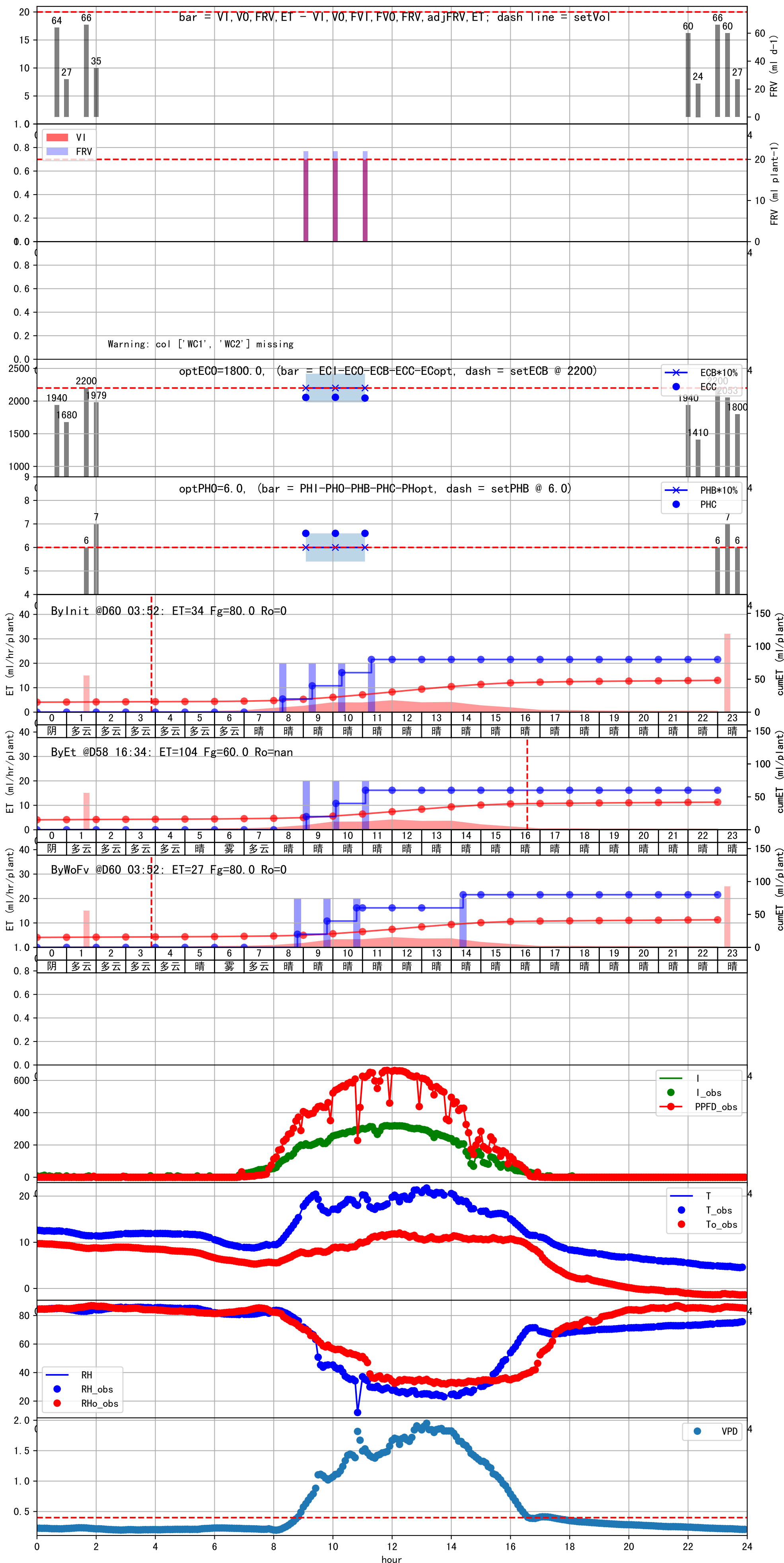


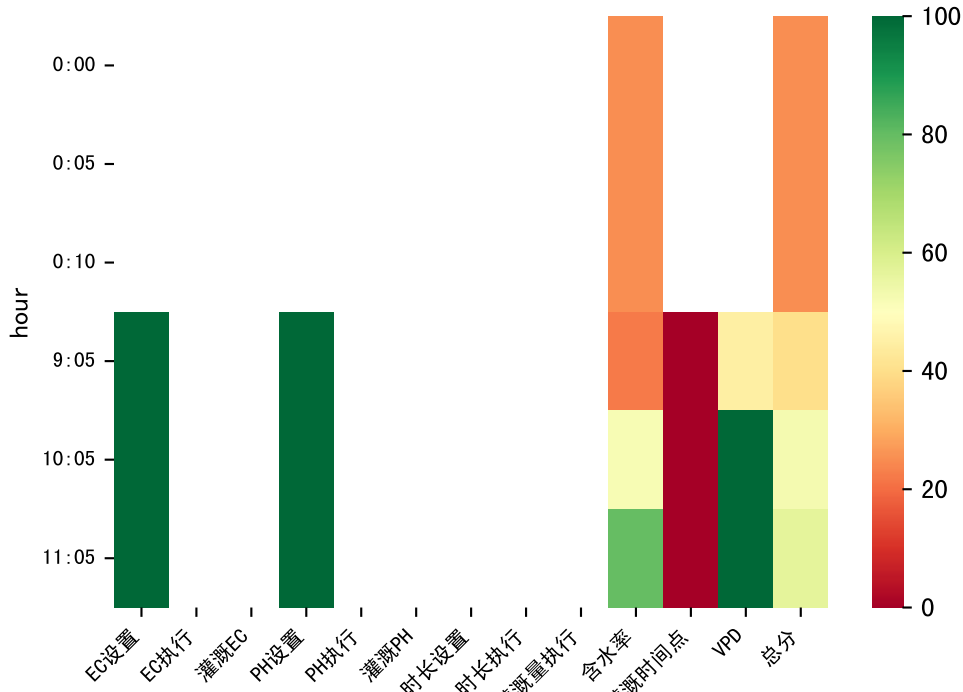
时间	灌溉时长(秒)	灌溉量(毫升/株)	灌溉总量(方/次)	天气	注释
08:15	38	20.0	0.081	多云	假设@08:15 自动 (未用传感器)
09:15	38	20.0	0.081	多云	假设@09:15 自动 (未用传感器)
10:15	38	20.0	0.081	多云	假设@10:15 自动 (未用传感器)
总计	114.0 (3次)	60.0			建议进液EC: 2200, PH: 6.0



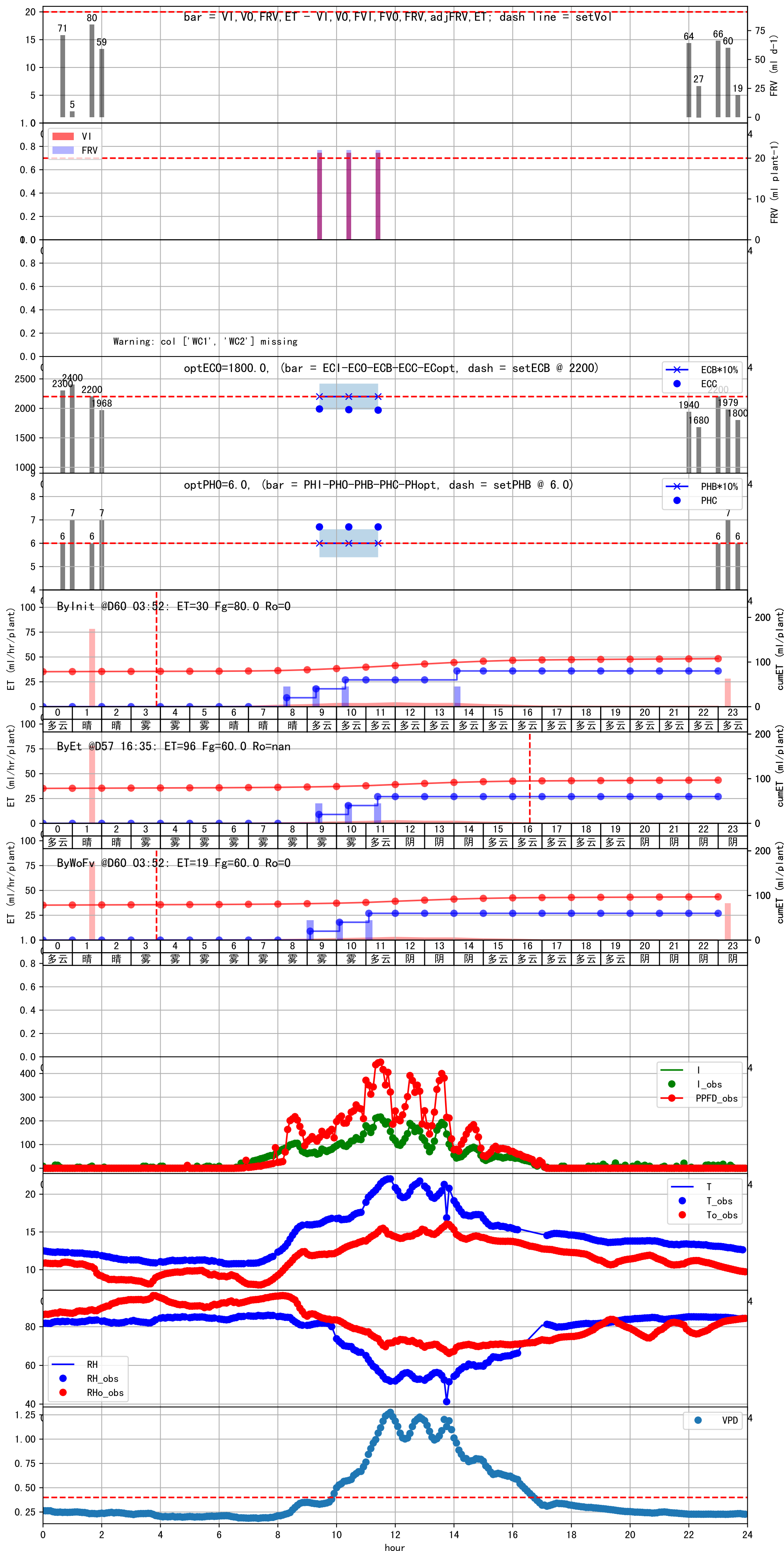


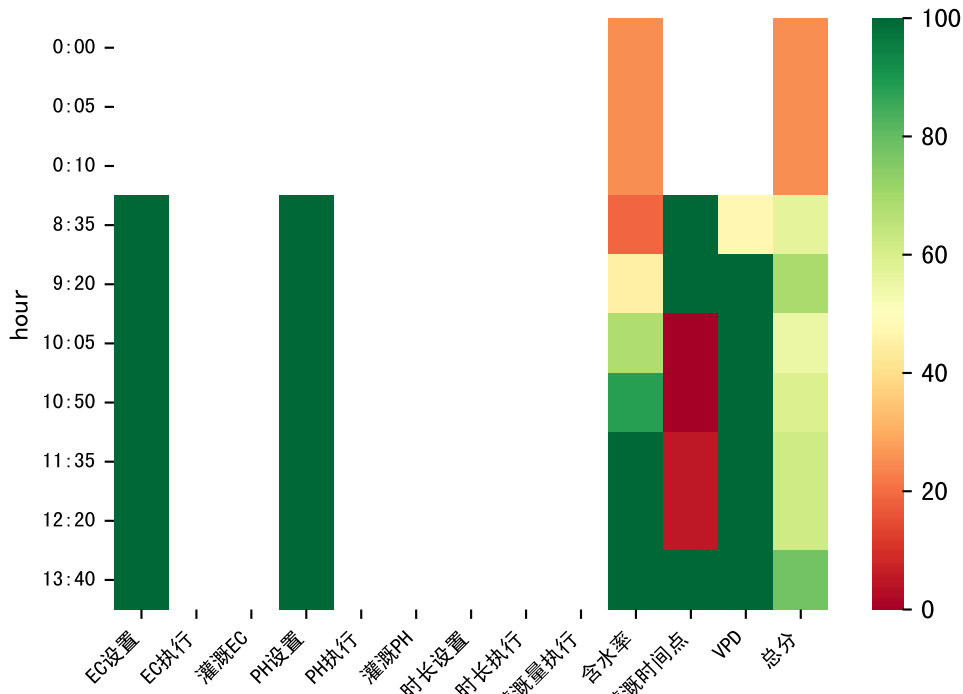
时间	灌溉时长(秒)	灌溉量(毫升/株)	灌溉总量(方/次)	天气	注释
08:50	39	20.0	0.081	晴	假设@08:50 自动 (未用传感器)
09:50	39	20.0	0.081	晴	假设@09:50 自动 (未用传感器)
10:50	39	20.0	0.081	晴	假设@10:50 自动 (未用传感器)
14:25	39	20.0	0.081	晴	假设@14:25 自动 (未用传感器)
总计	156.0 (4次)	80.0			建议进液EC: 2200, PH: 6.0





时间	灌溉时长(秒)	灌溉量(毫升/株)	灌溉总量(方/次)	天气	注释
09:05	39	20.0	0.081	雾	假设@09:05 自动 (未用传感器)
10:05	39	20.0	0.081	雾	假设@10:05 自动 (未用传感器)
11:05	39	20.0	0.081	多云	假设@11:05 自动 (未用传感器)
总计	117.0 (3次)	60.0			建议进液EC: 2200, PH: 6.0





时间	灌溉时长(秒)	灌溉量(毫升/株)	灌溉总量(方/次)	天气	注释
08:35	34	20.0	0.081	雾	假设@08:35 自动 (未用传感器)
09:20	34	20.0	0.081	雾	假设@09:20 自动 (未用传感器)
10:05	34	20.0	0.081	霾	假设@10:05 自动 (未用传感器)
10:50	34	20.0	0.081	霾	假设@10:50 自动 (未用传感器)
11:35	34	20.0	0.081	霾	假设@11:35 自动 (未用传感器)
12:20	34	20.0	0.081	霾	假设@12:20 自动 (未用传感器)
13:40	34	20.0	0.081	霾	假设@13:40 自动 (未用传感器)
总计	238.0 (7次)	140.0			建议进液EC: 2200, PH: 6.0

上次灌溉时长未按模型建议 (34 vs 38.0))

默认实际灌溉18.0 ml.

unusual large postFgEt from yesterday (180), set to 60.0 ml.

