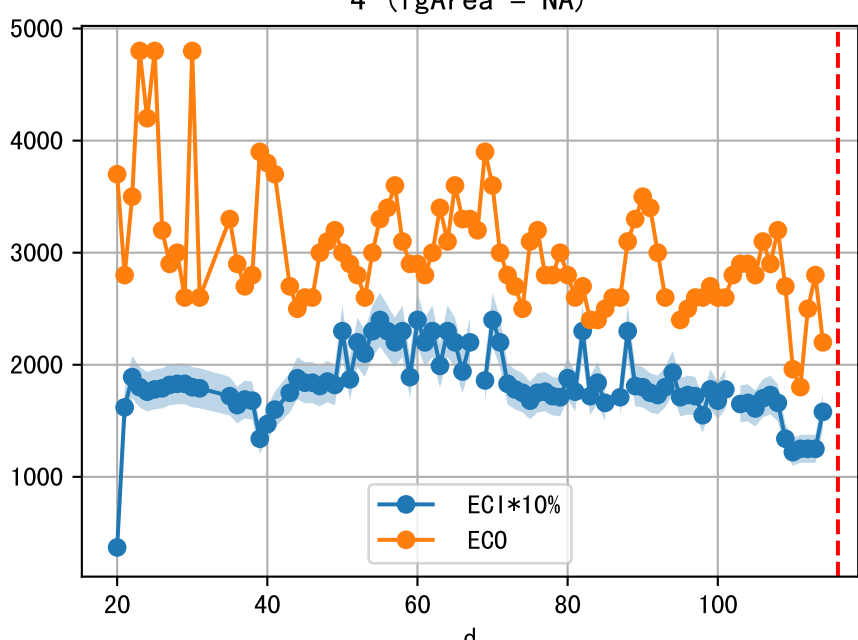
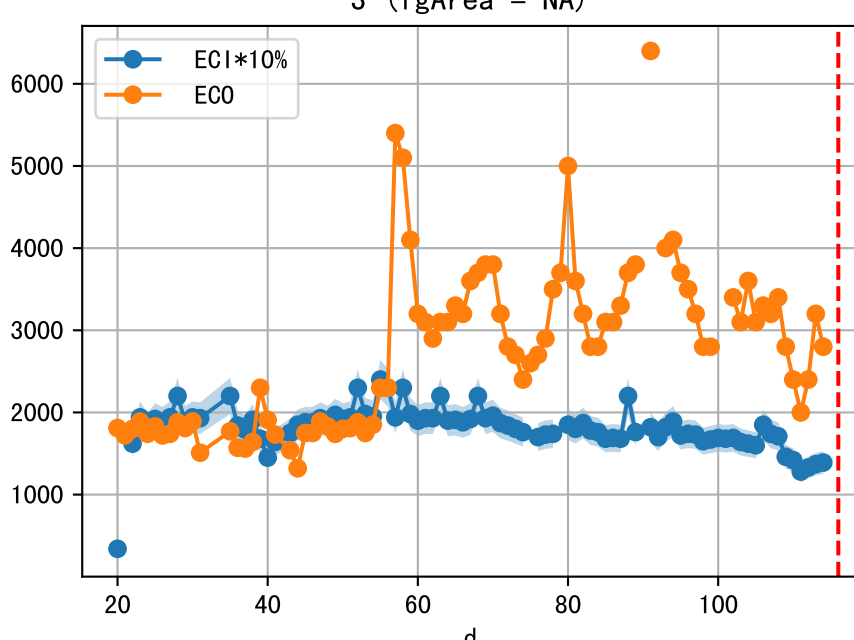
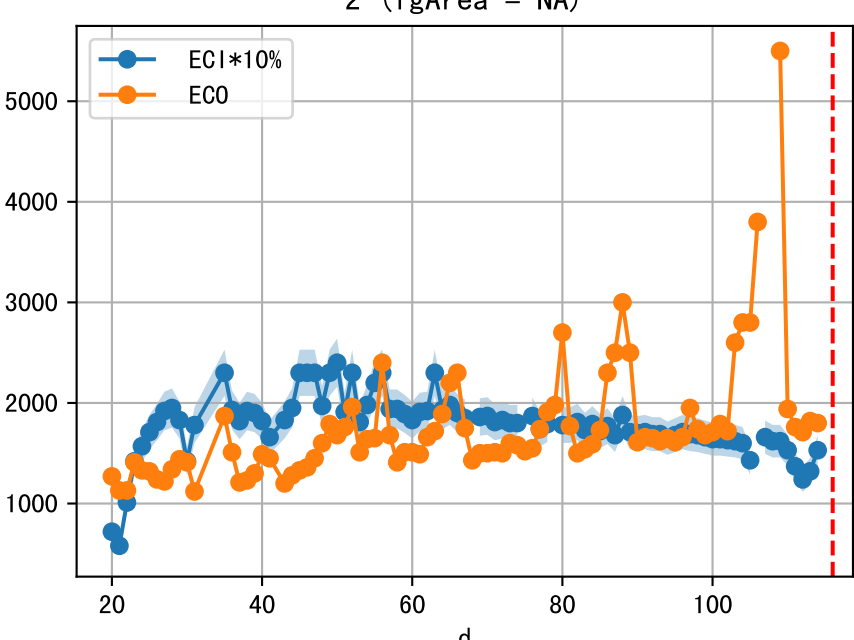
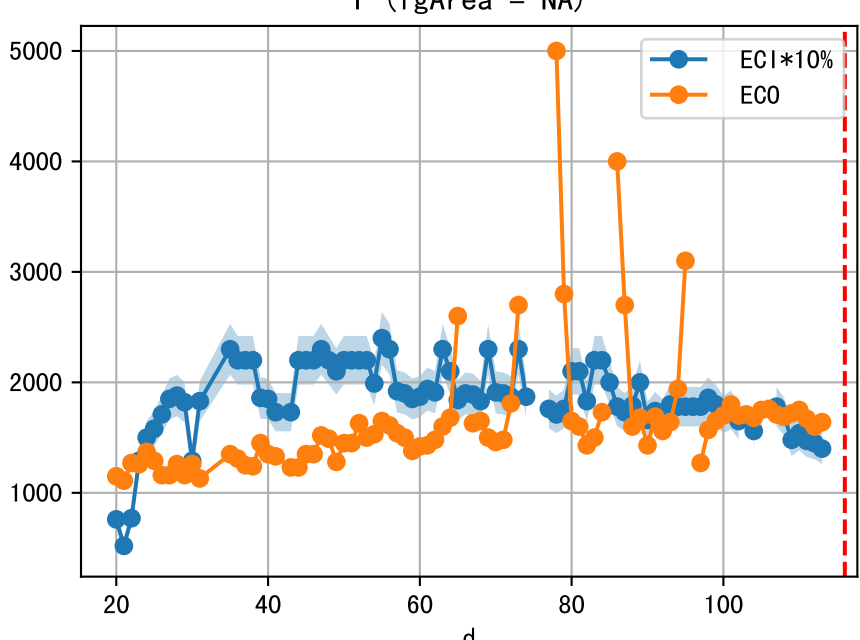
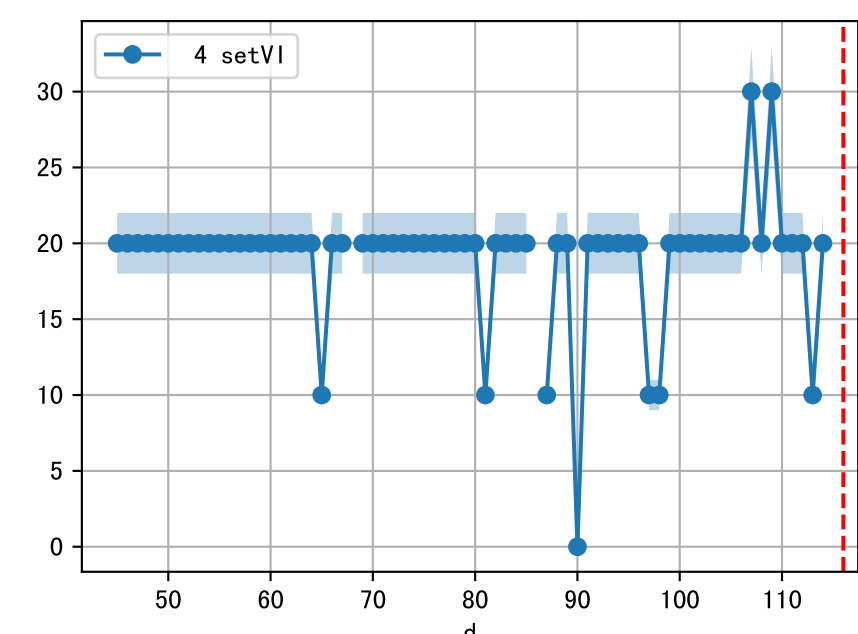
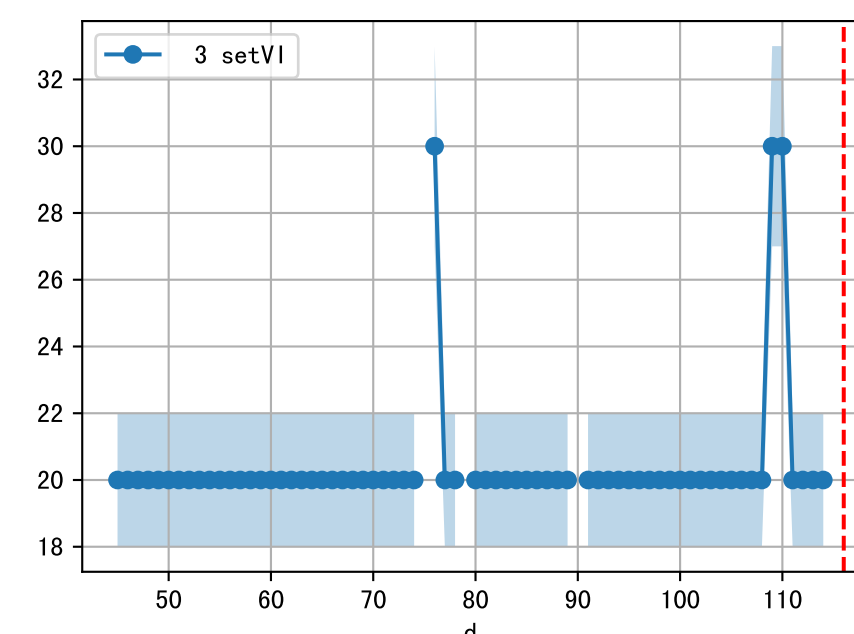
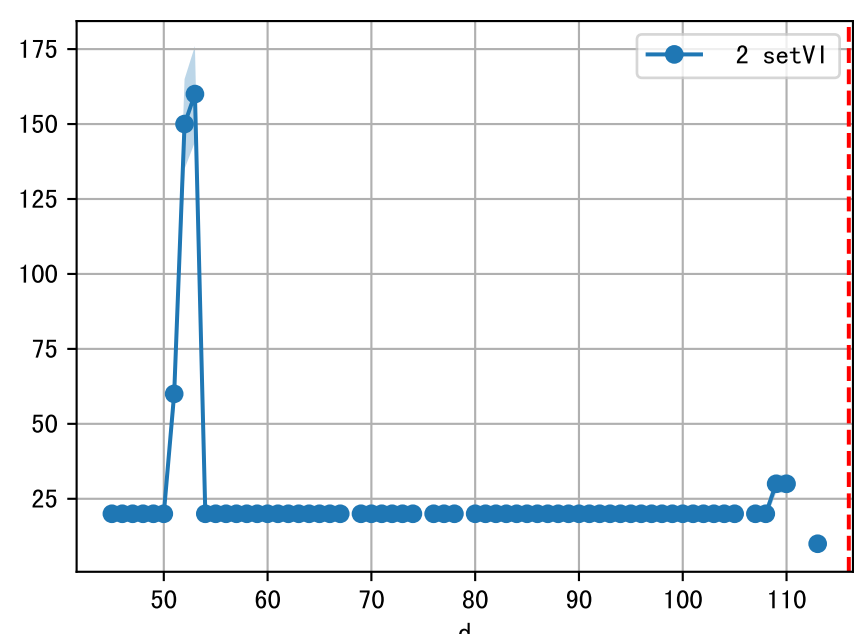
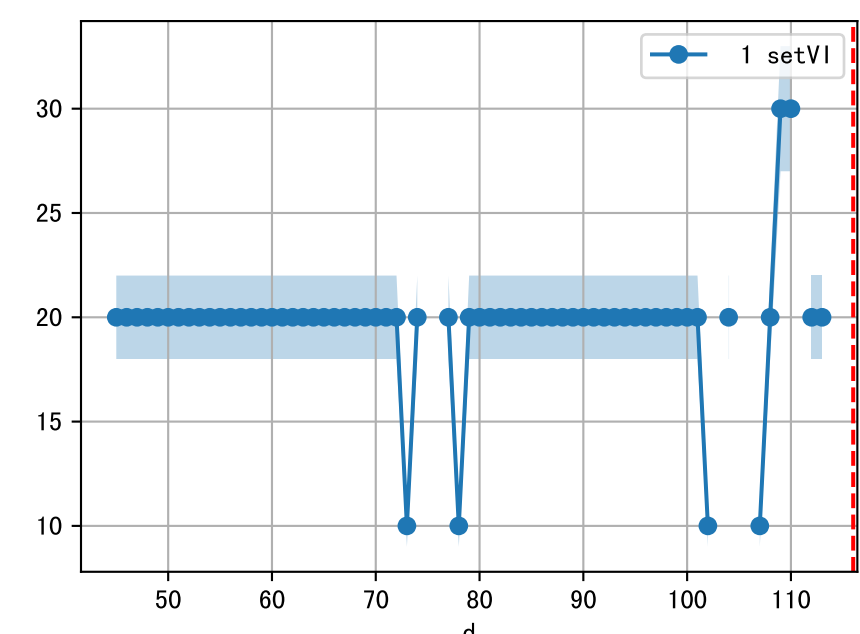
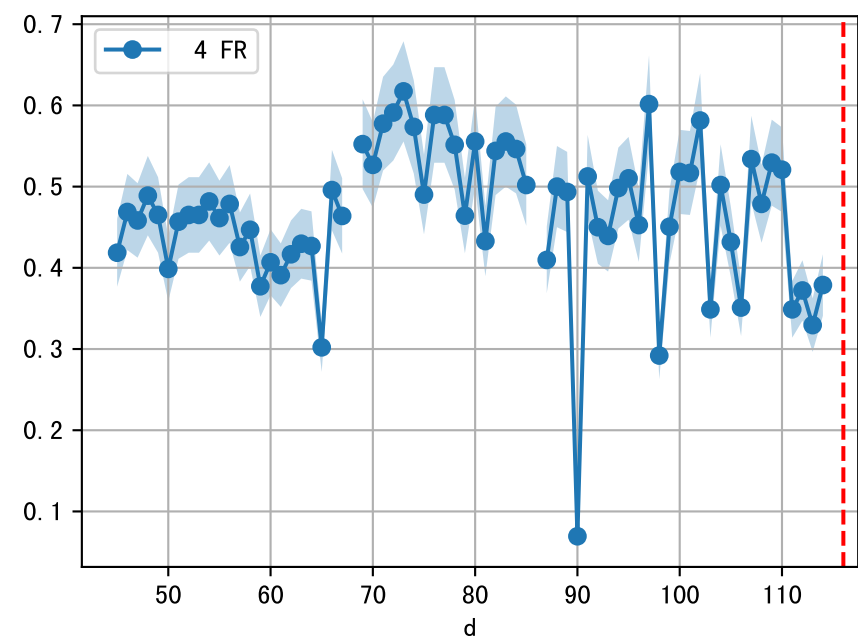
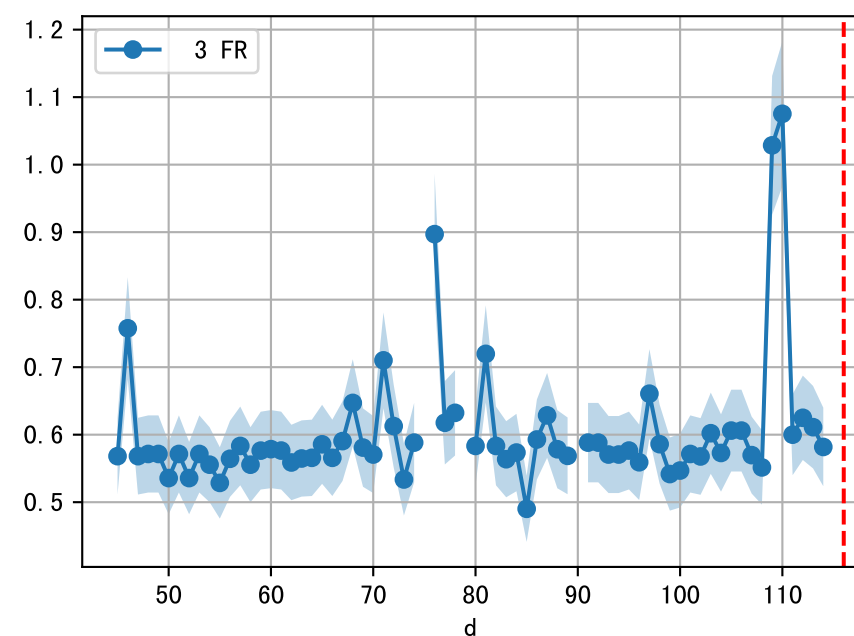
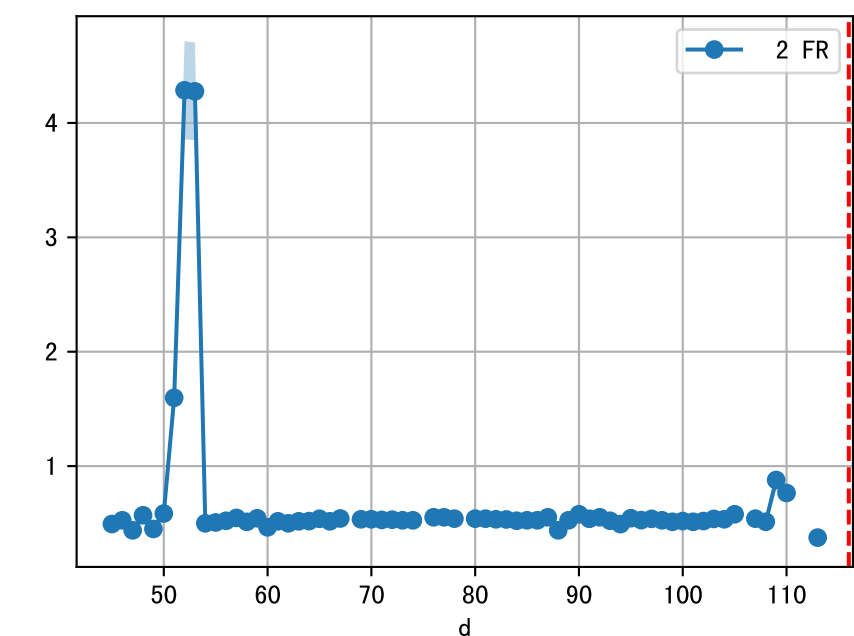
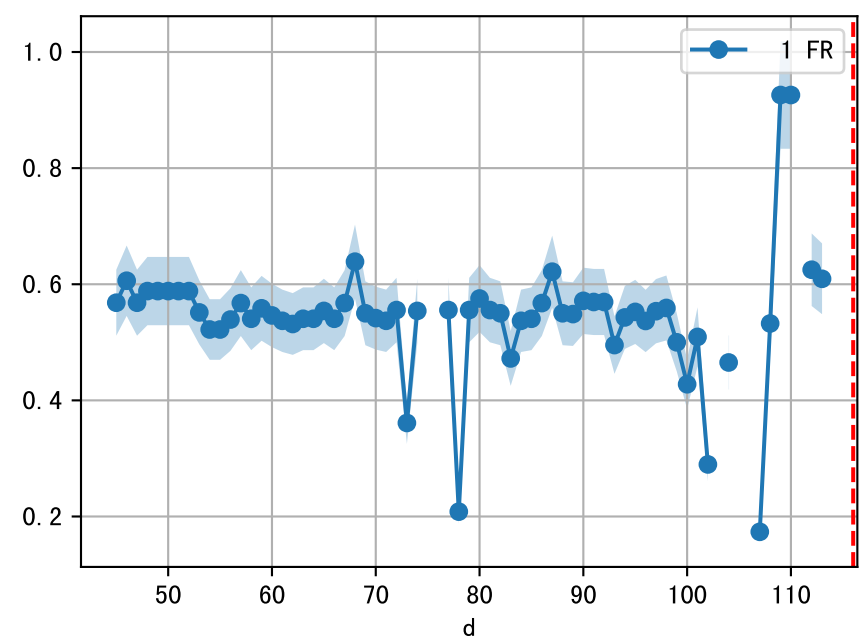
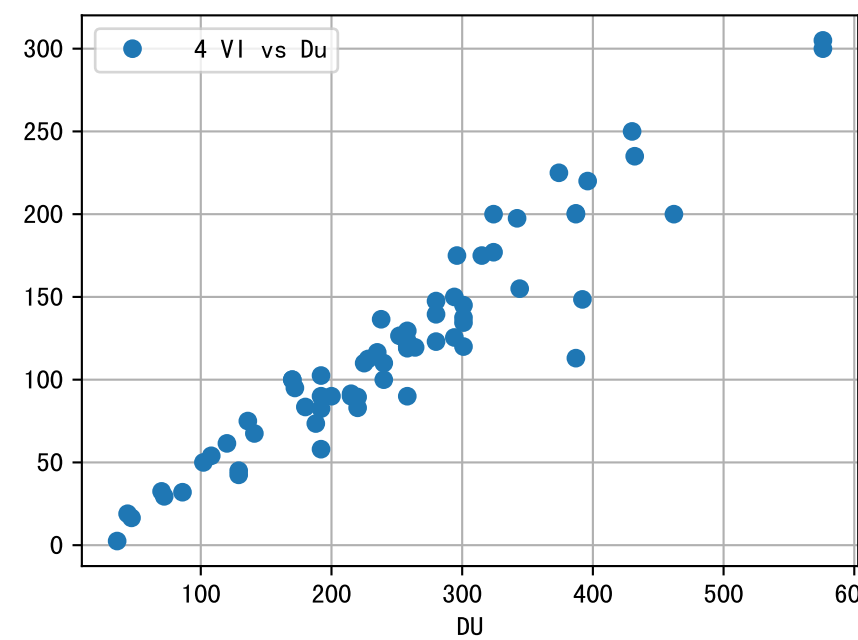
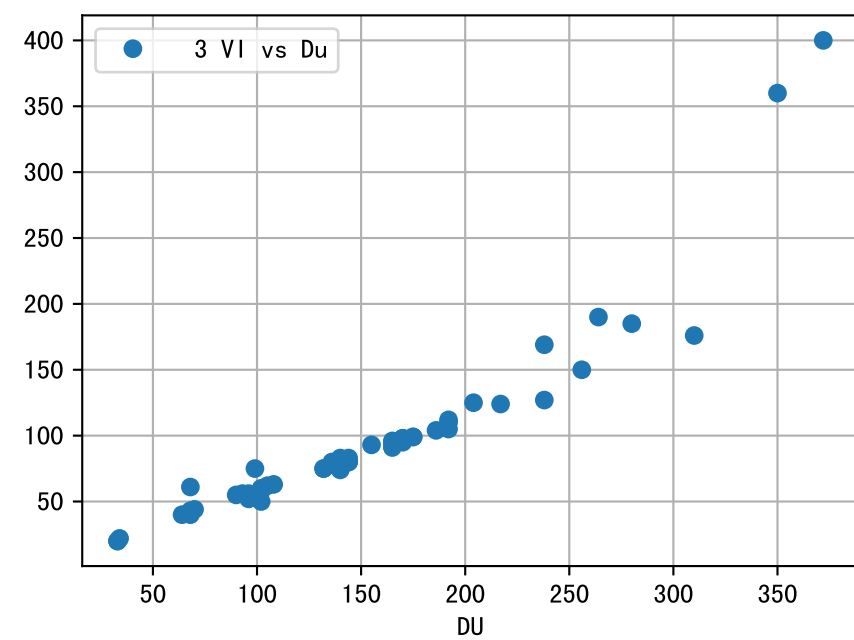
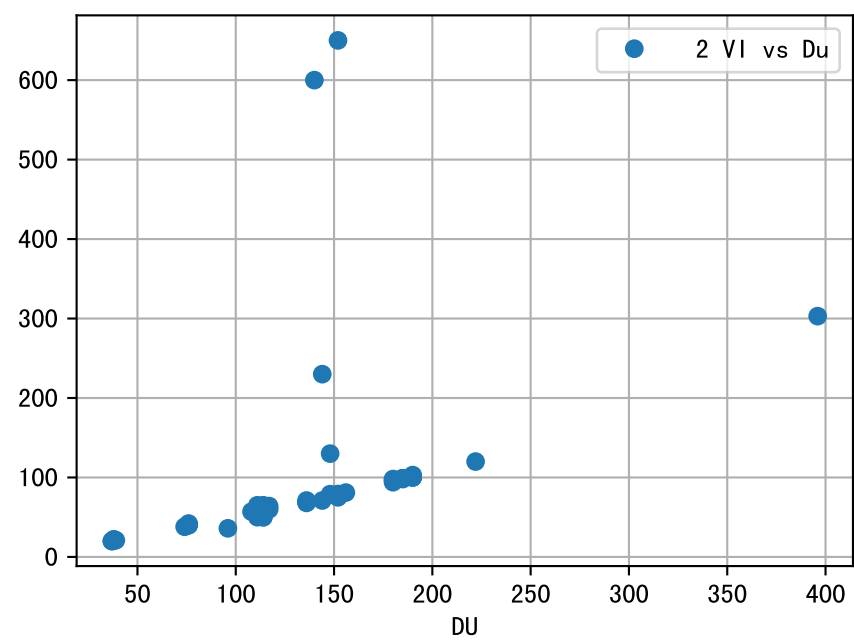
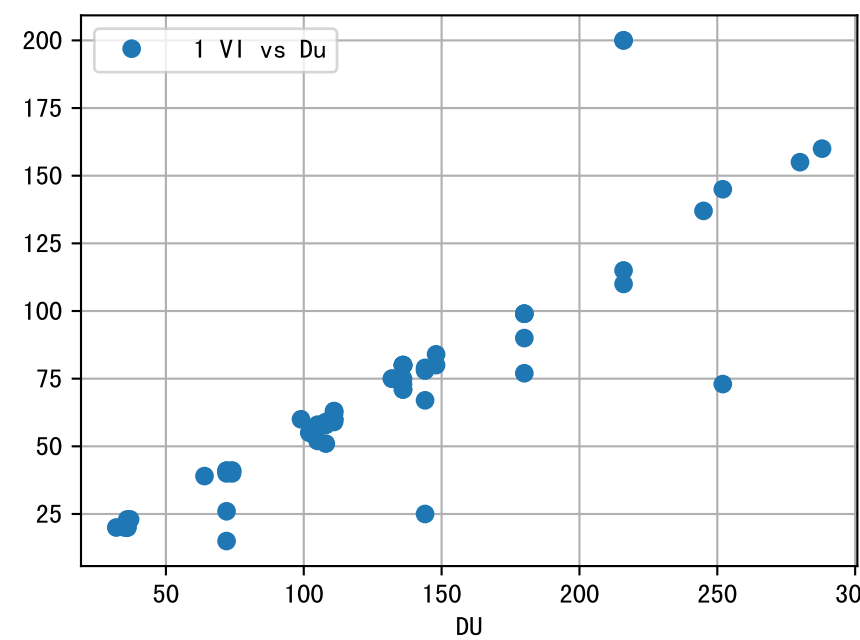
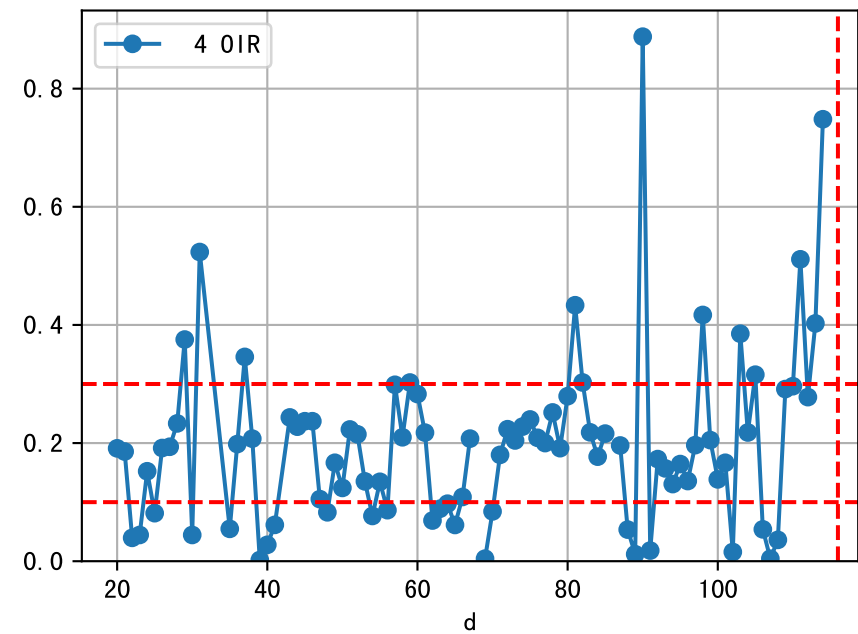
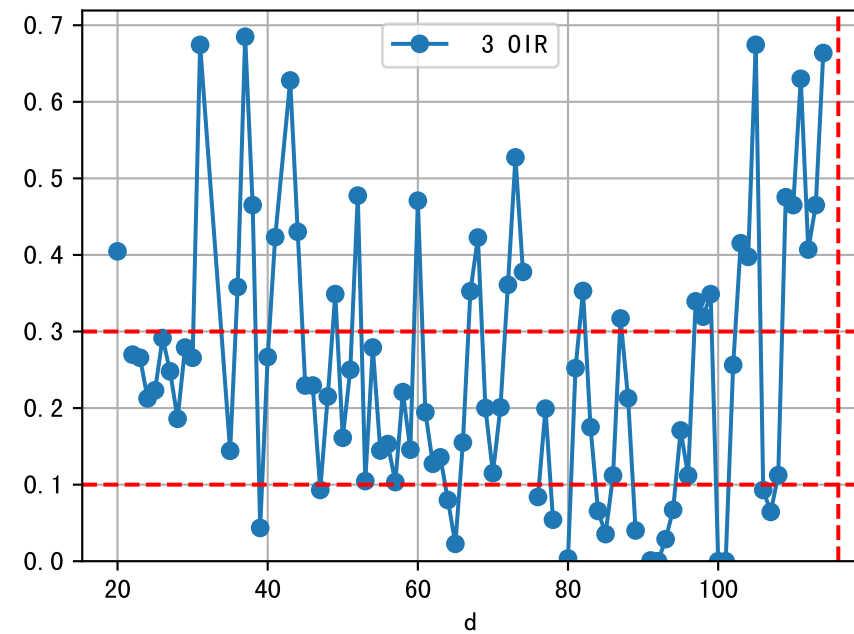
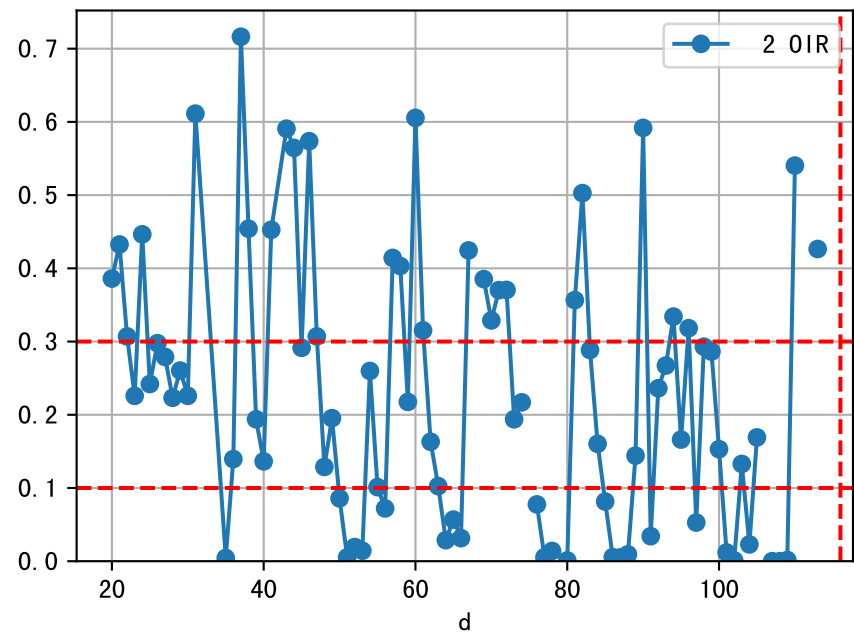
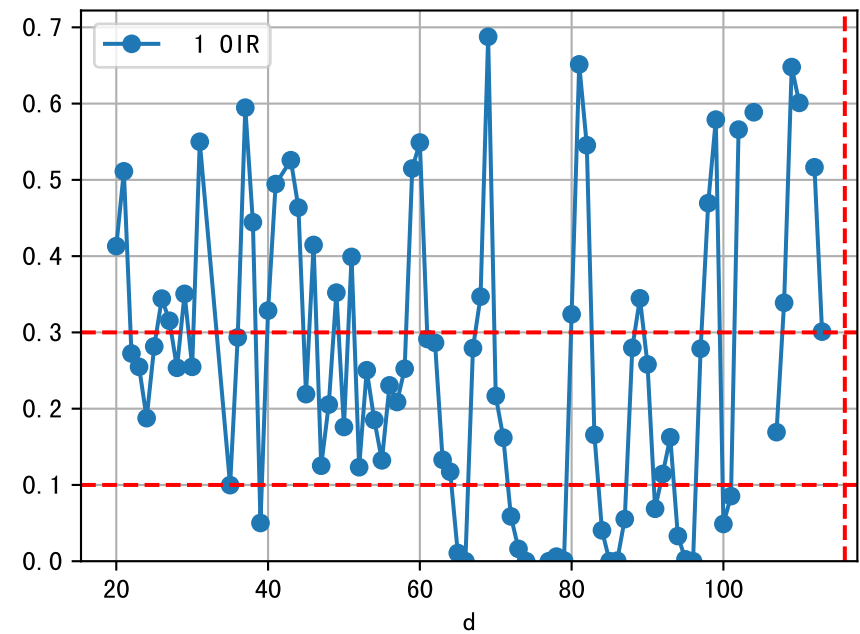
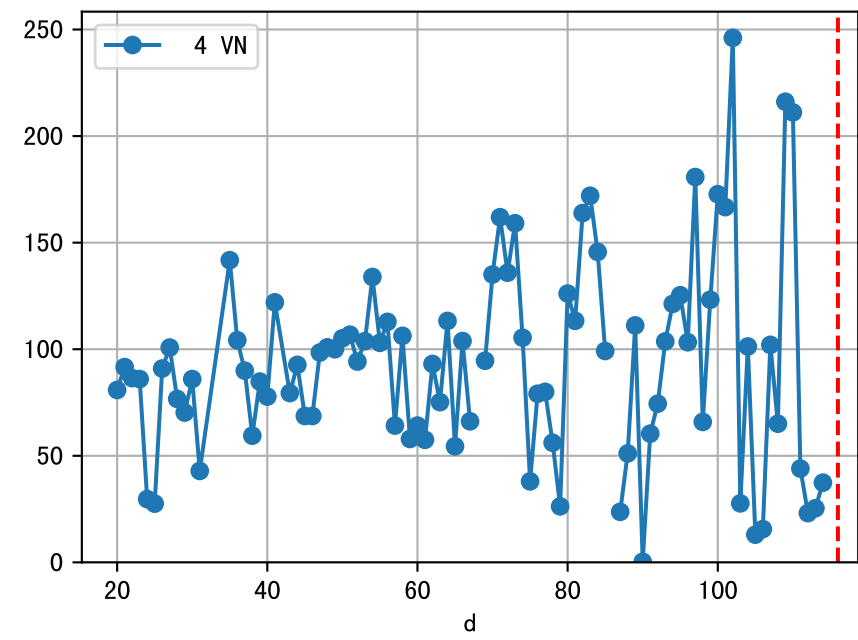
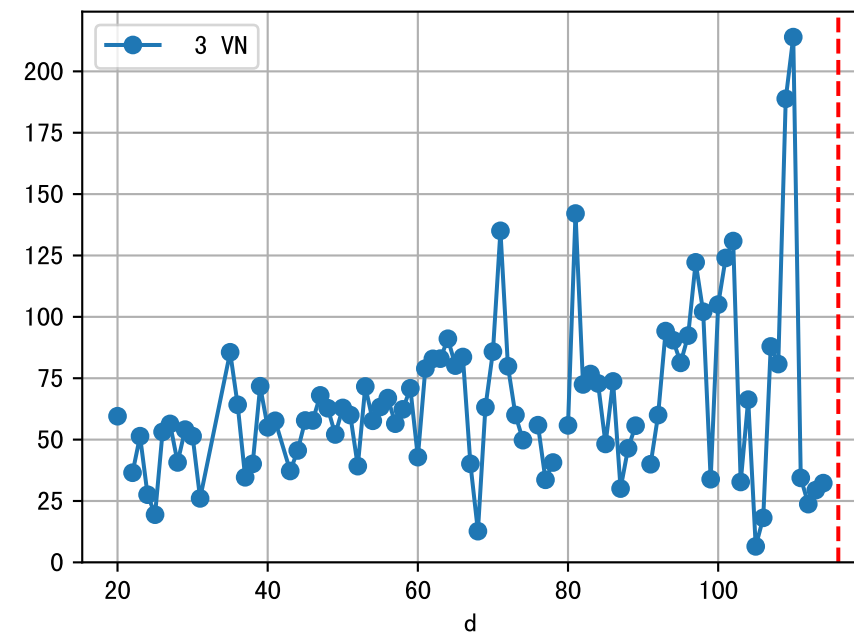
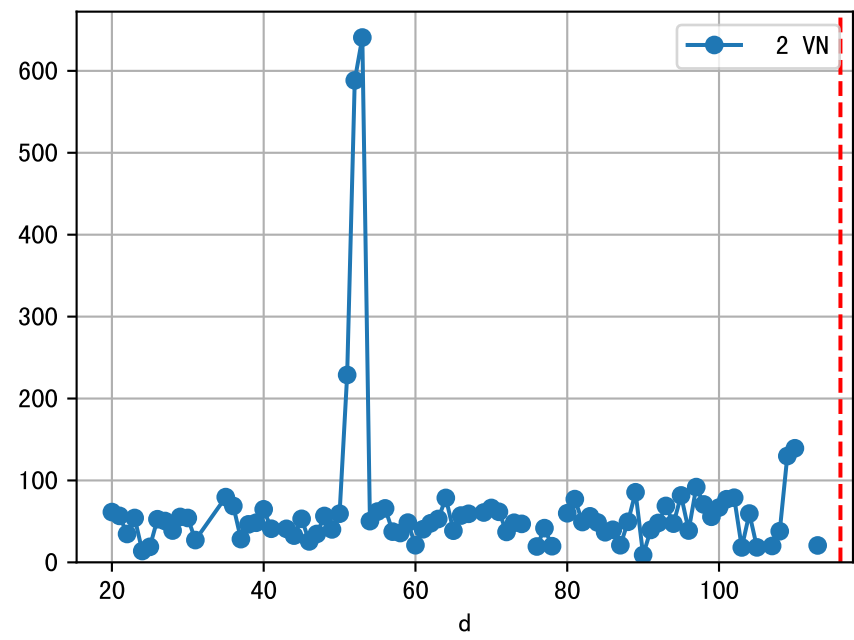
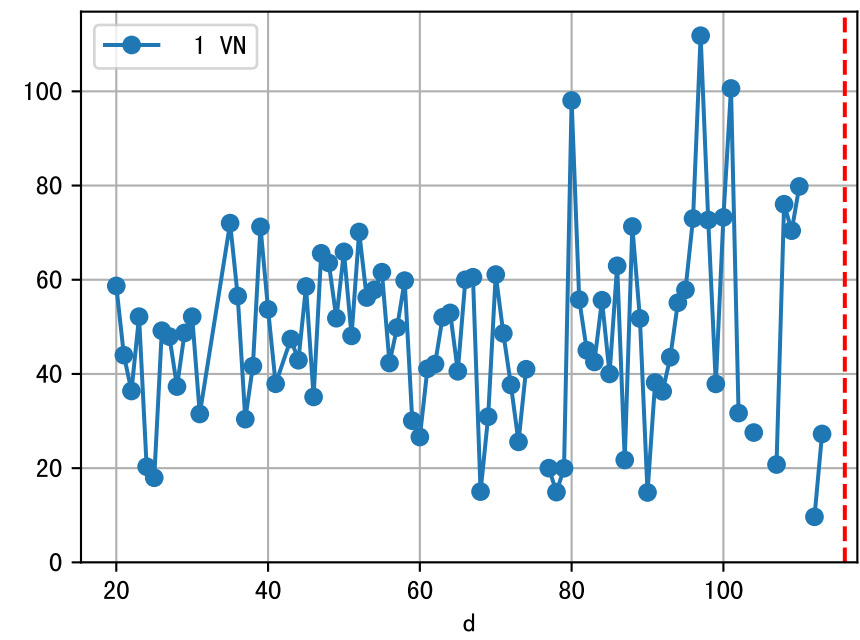
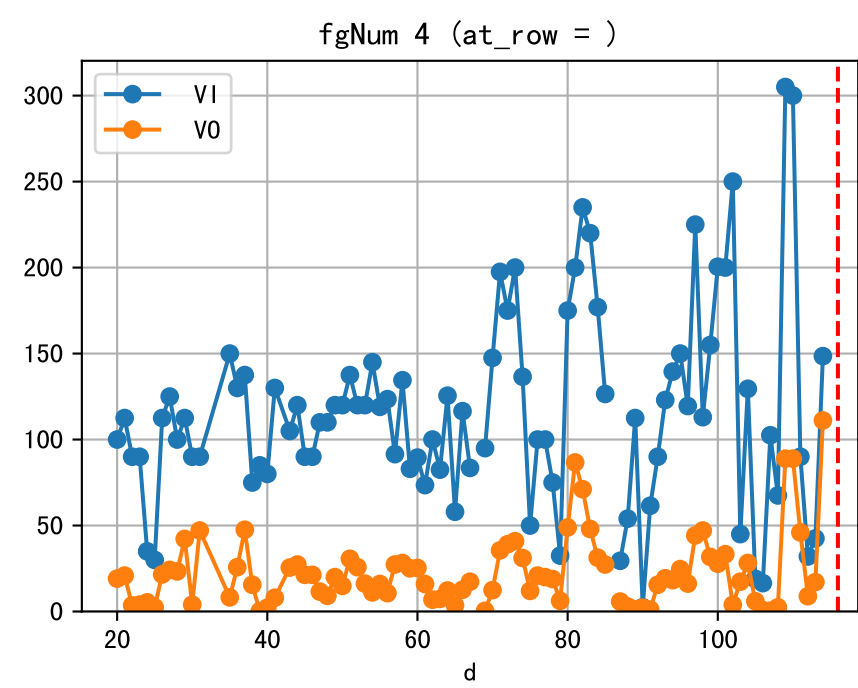
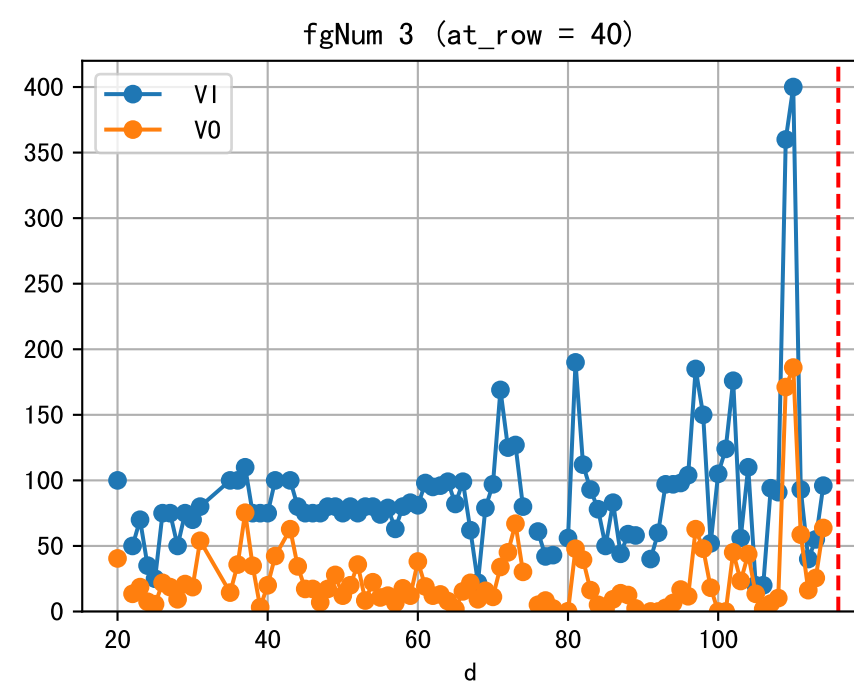
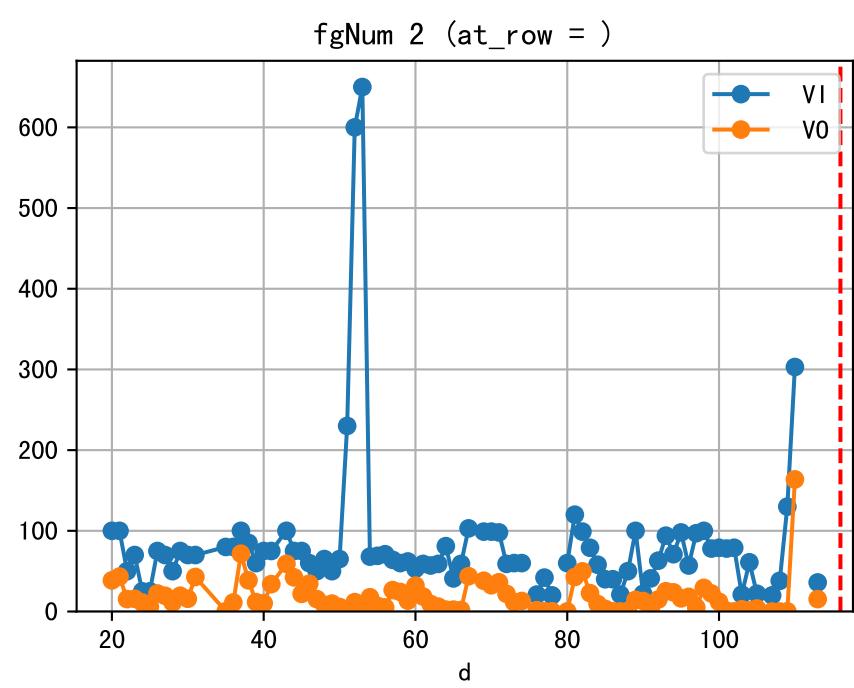
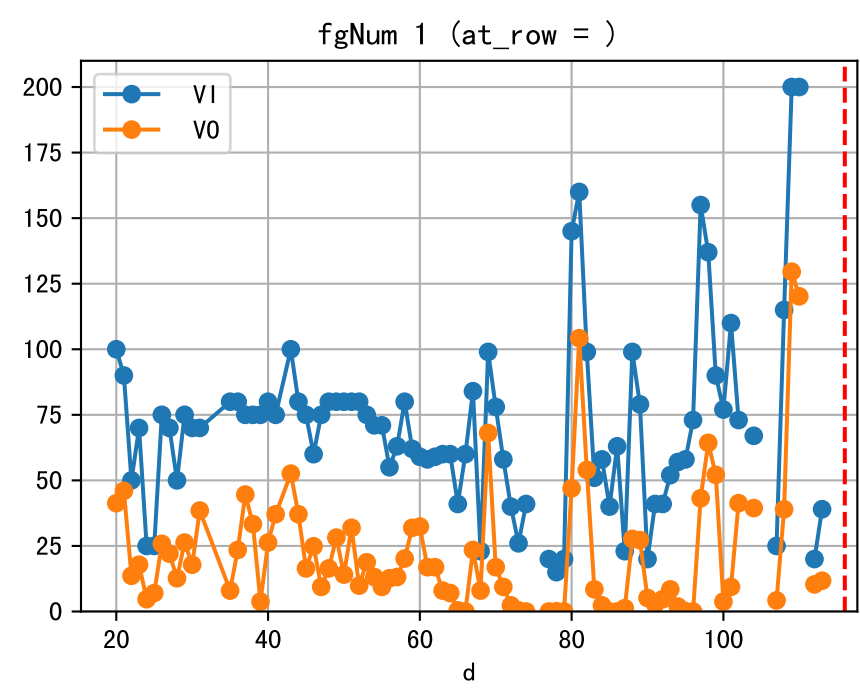
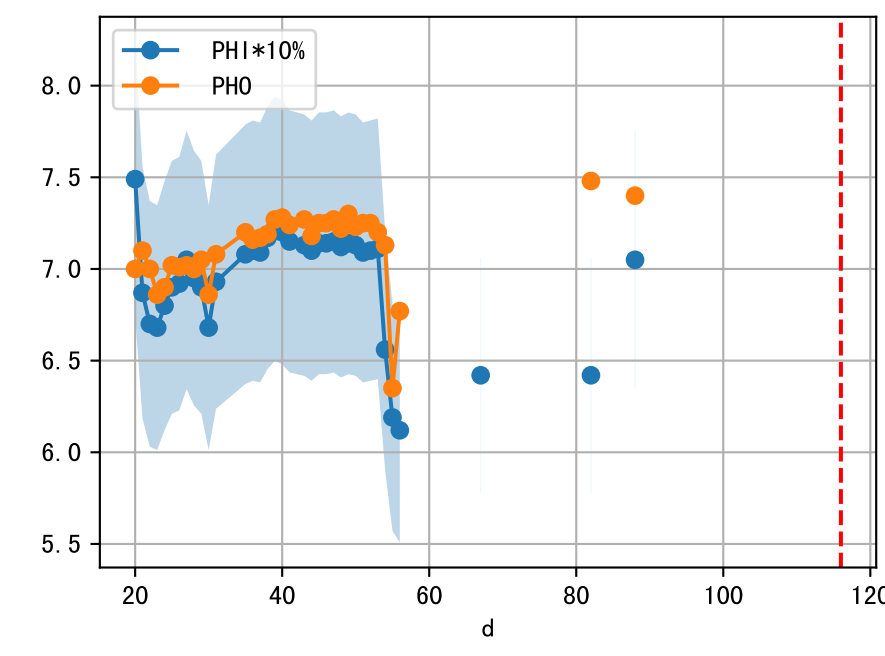
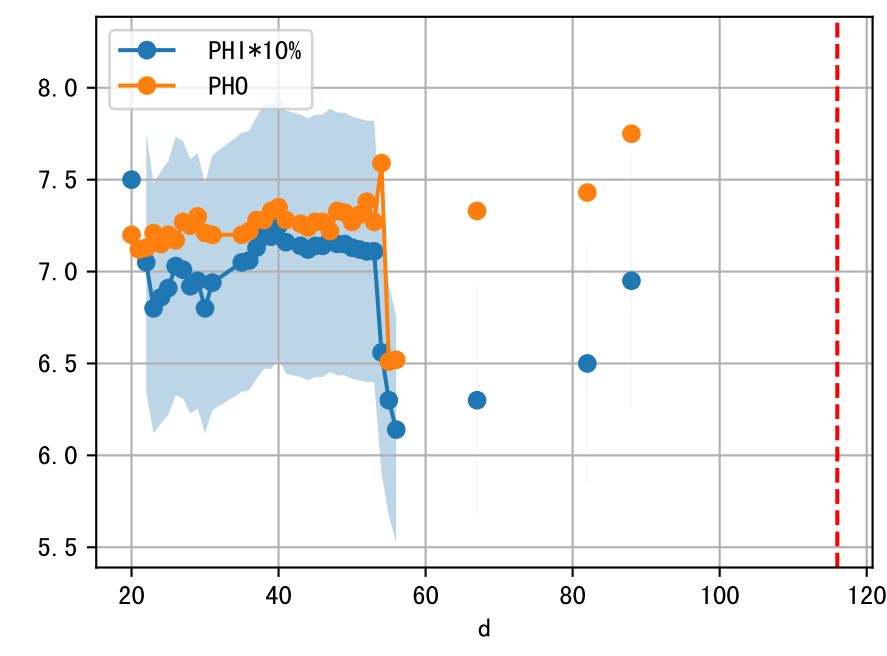
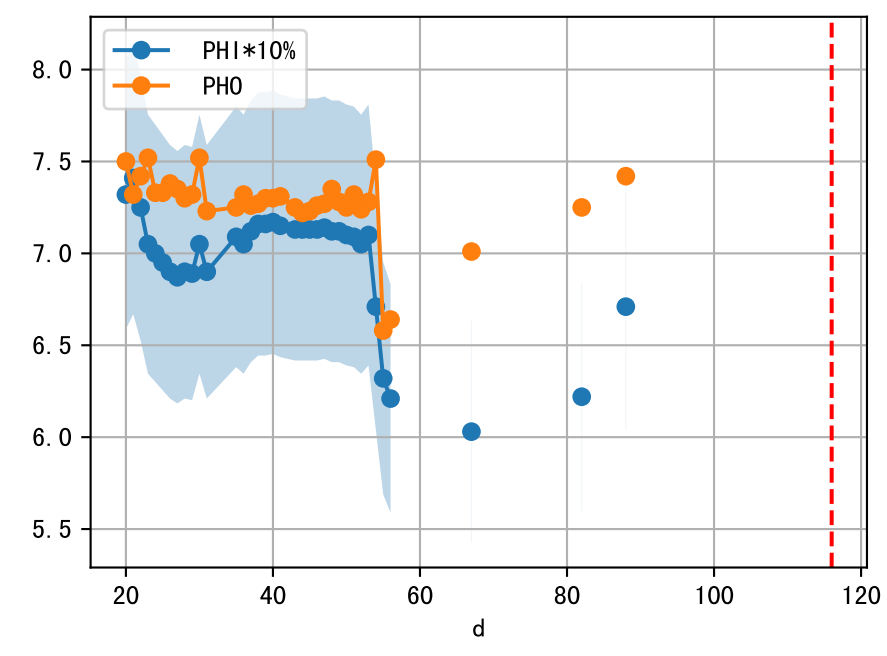
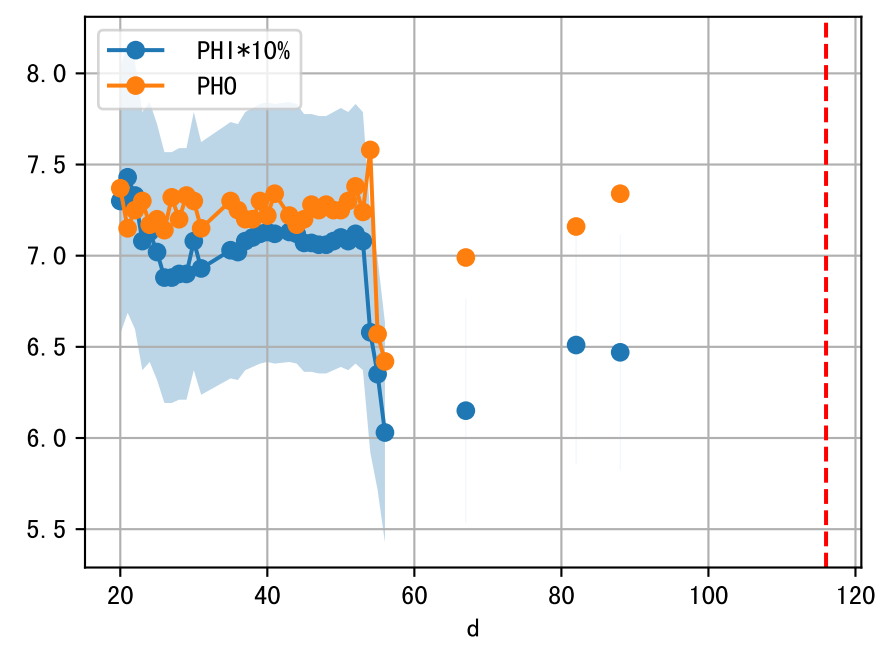
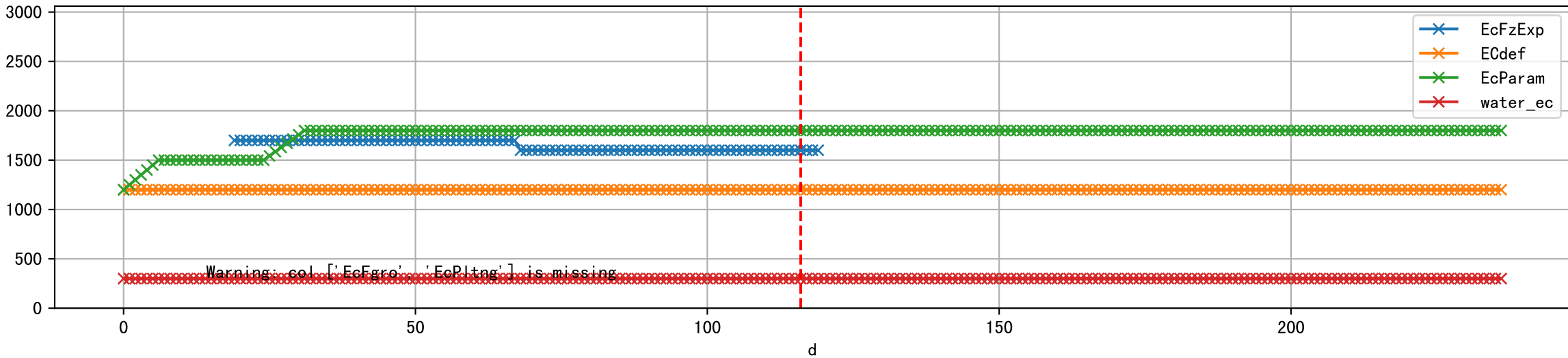


FgArea: [' 3']
NJ15 L1
2026-01-30 (Day 116)

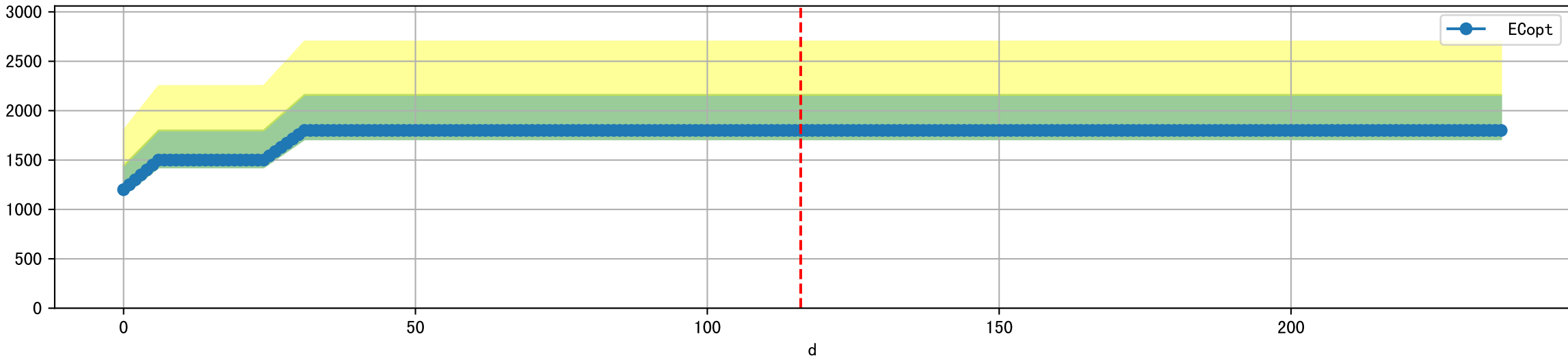




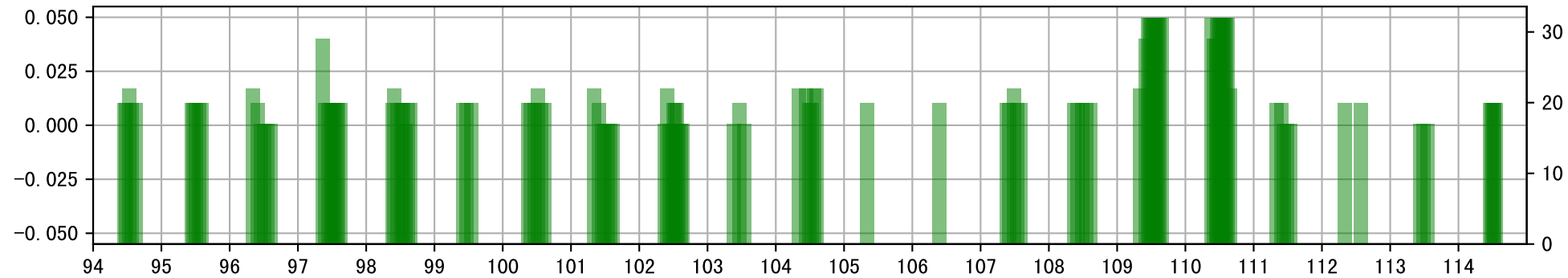
Plot [['EcFgro', 'EcFzExp', 'EcPltng', 'ECdef', 'EcParam', 'water_ec']]



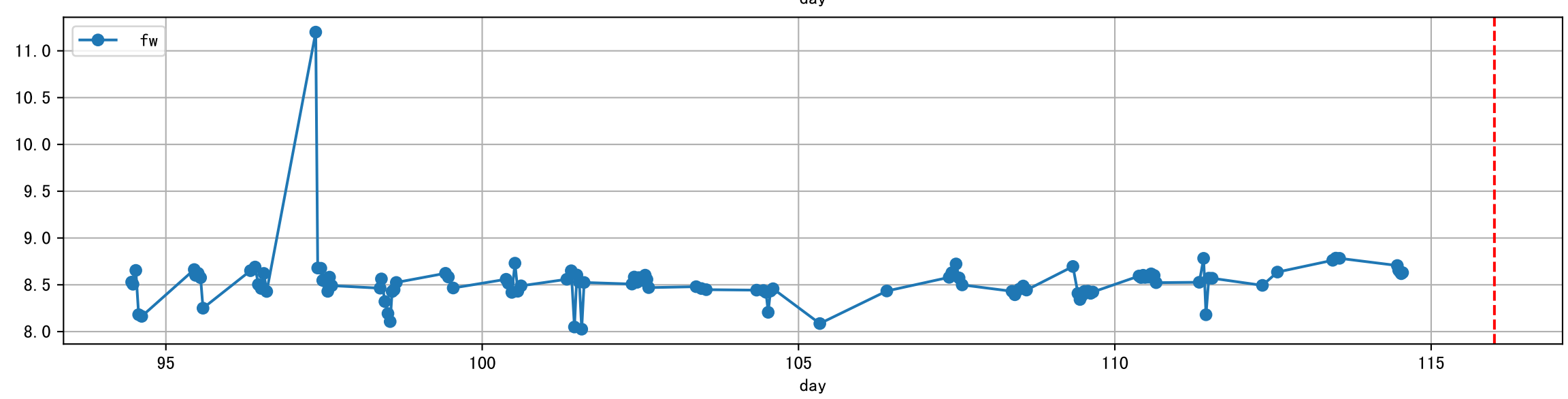
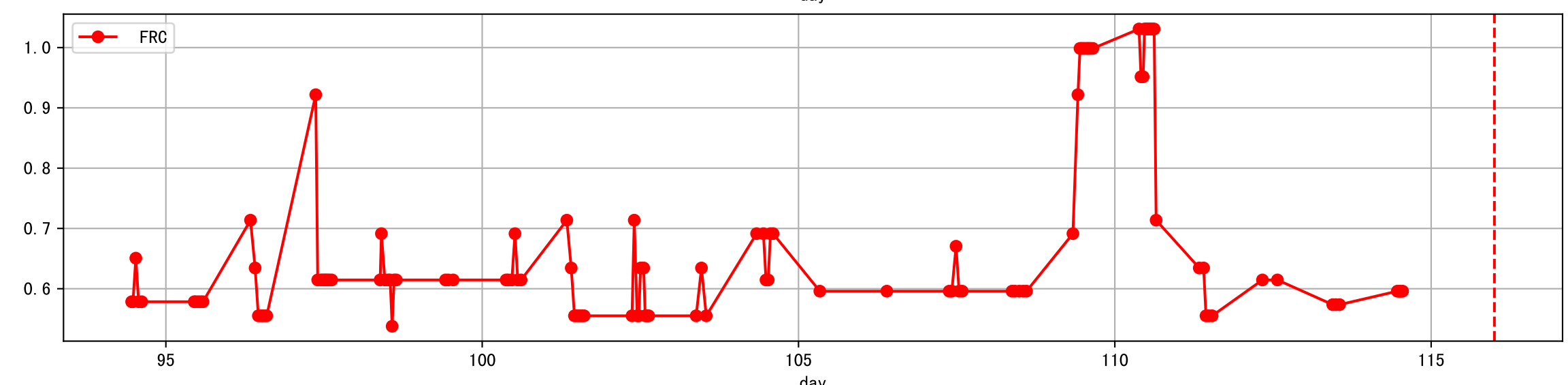
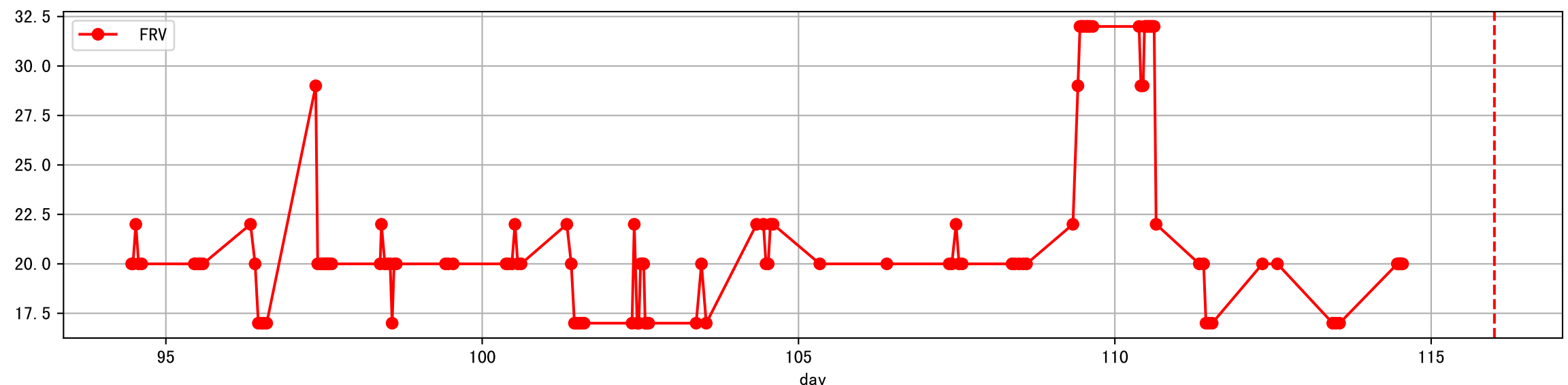
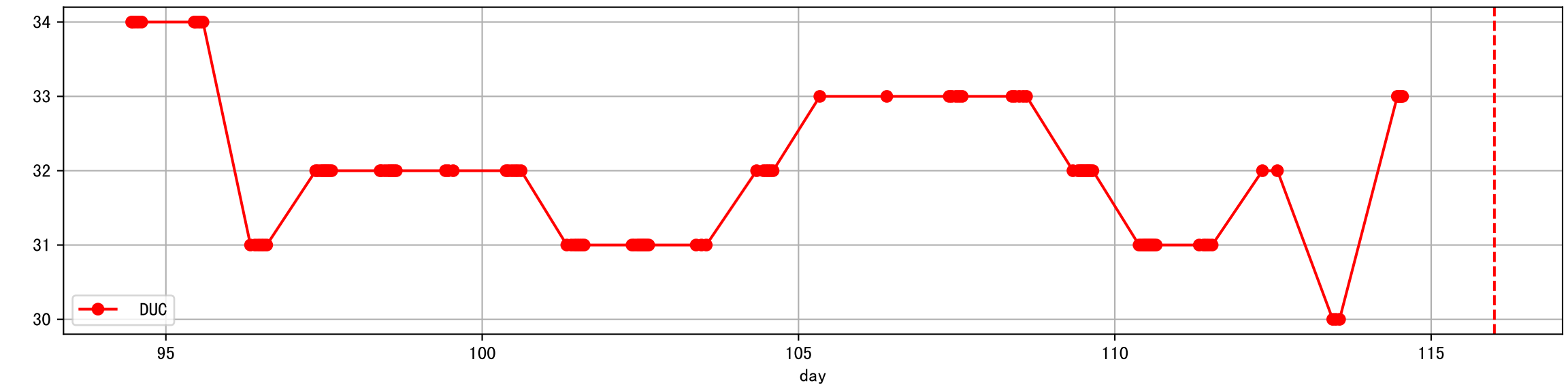
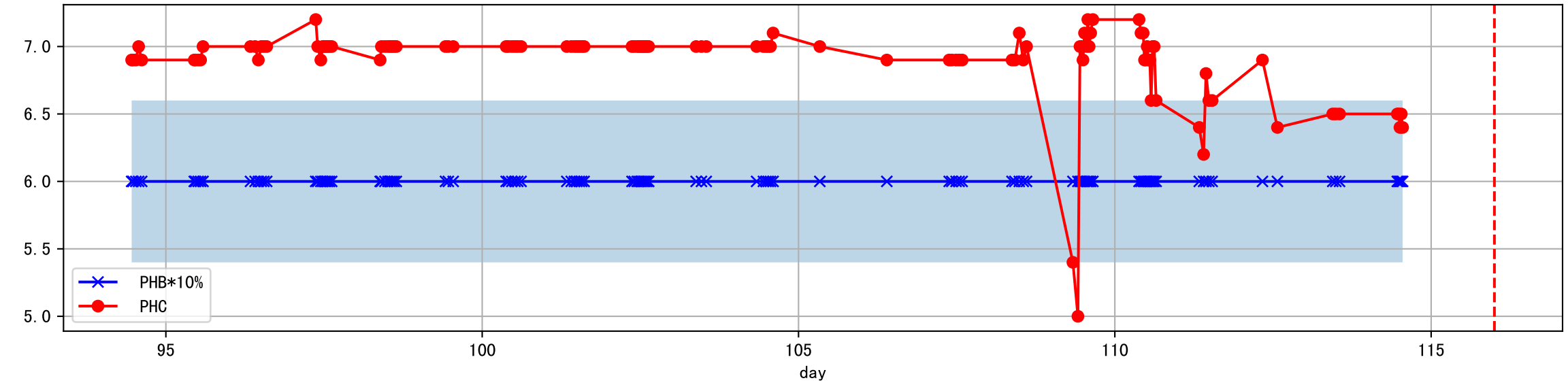
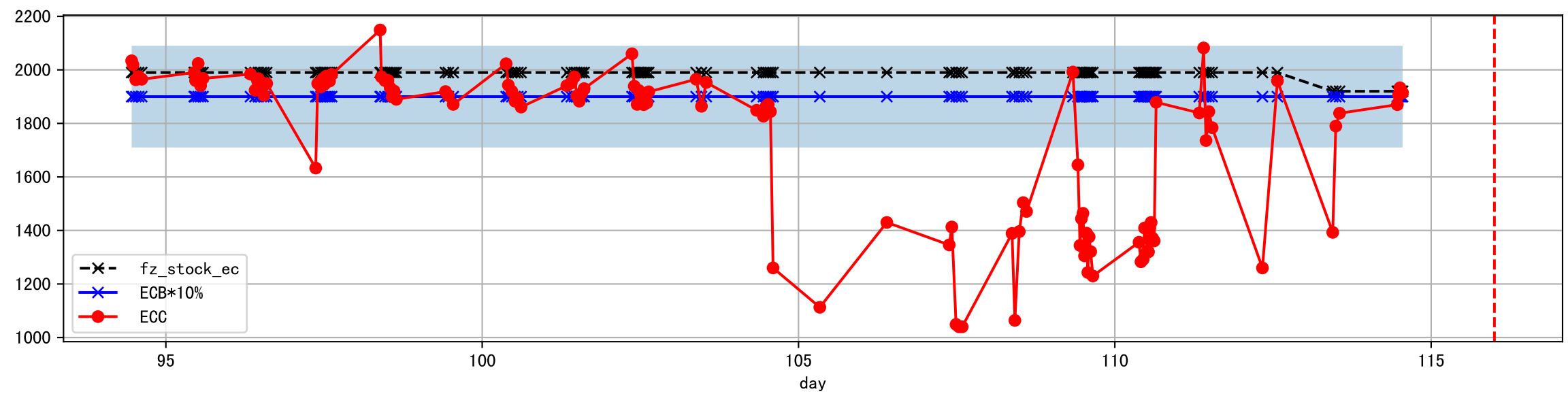
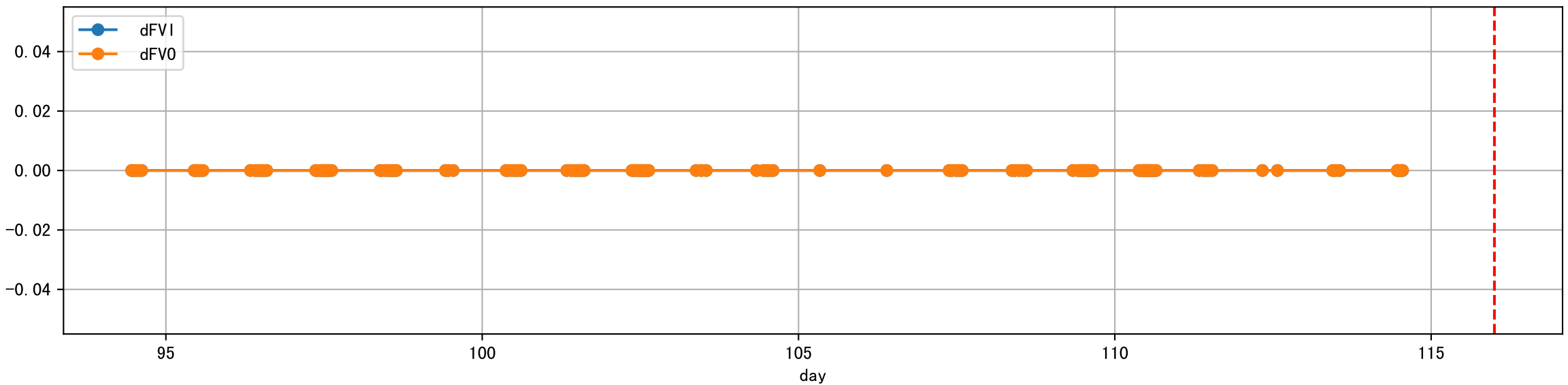
Plot [' ECopt']



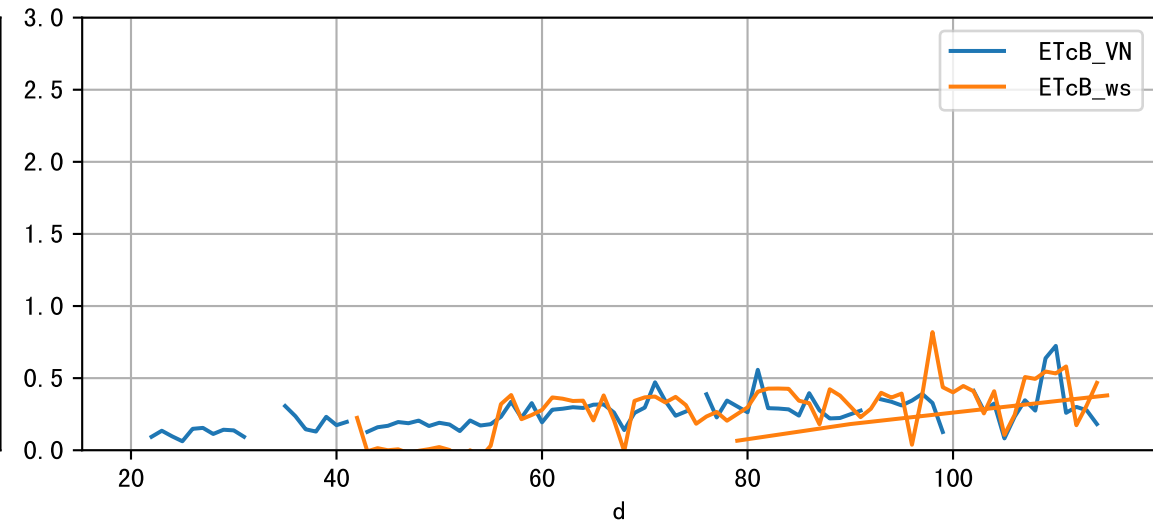
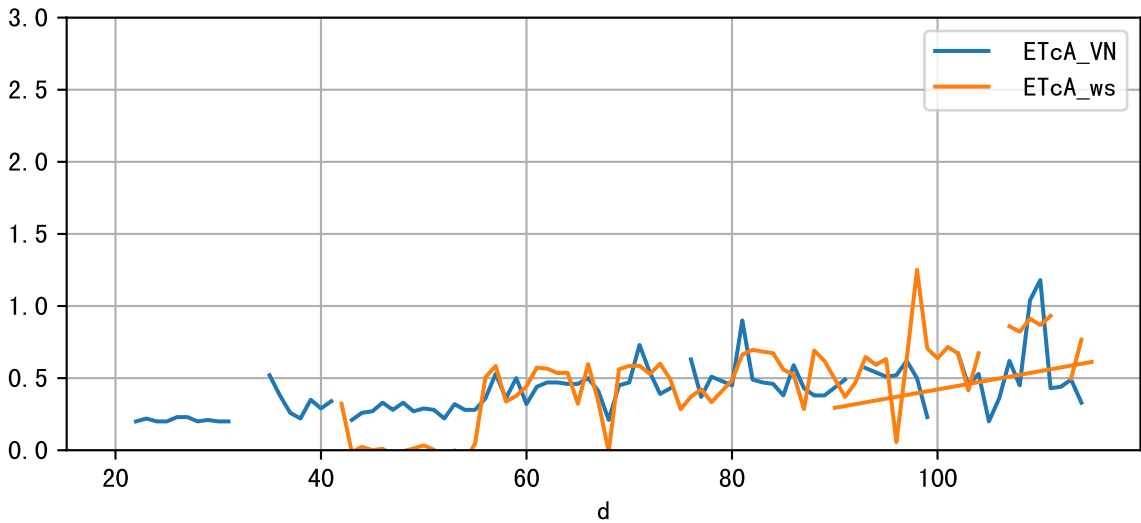
L1A3_3: Ws_E44



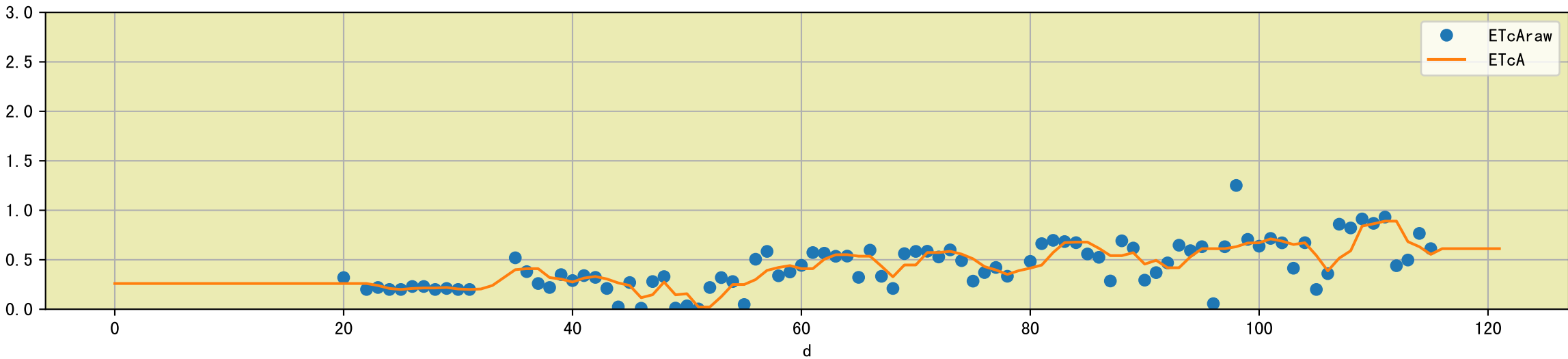
Plot Sensor and FgRec Data



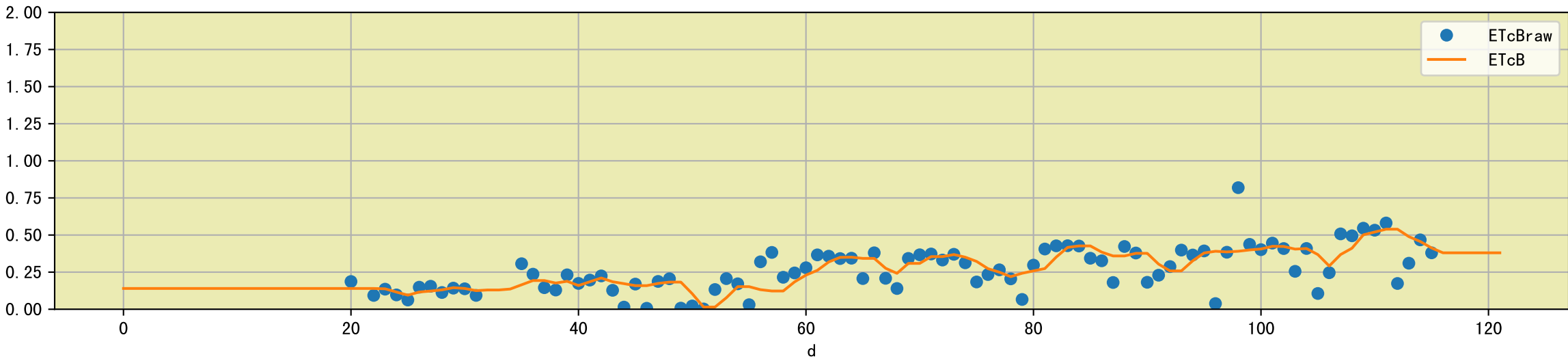
Plot [['ETcA_VN', 'ETcA_ws'], ['ETcB_VN', 'ETcB_ws']]

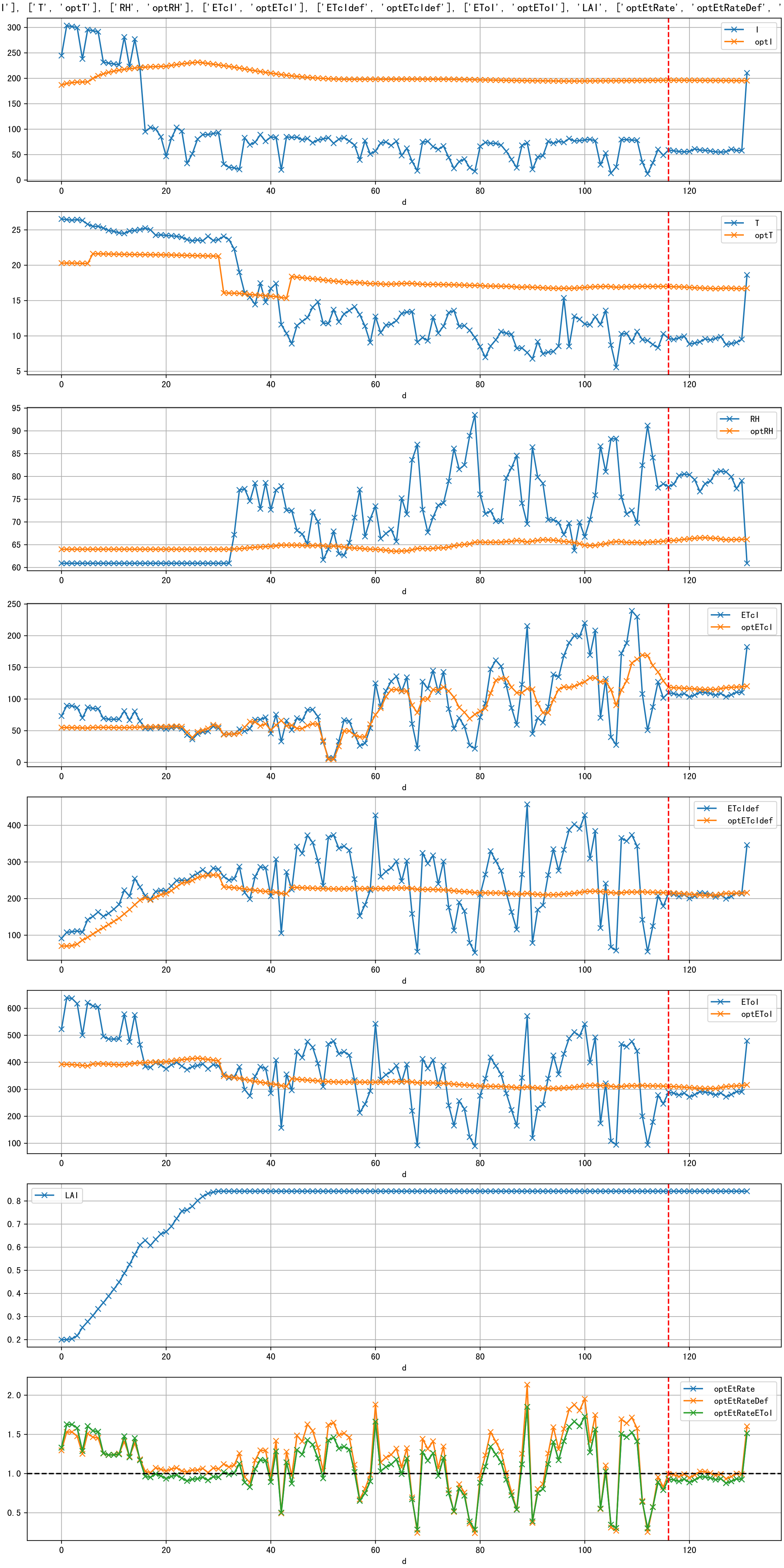


Plot [['ETcAraw:o', 'ETcA']]

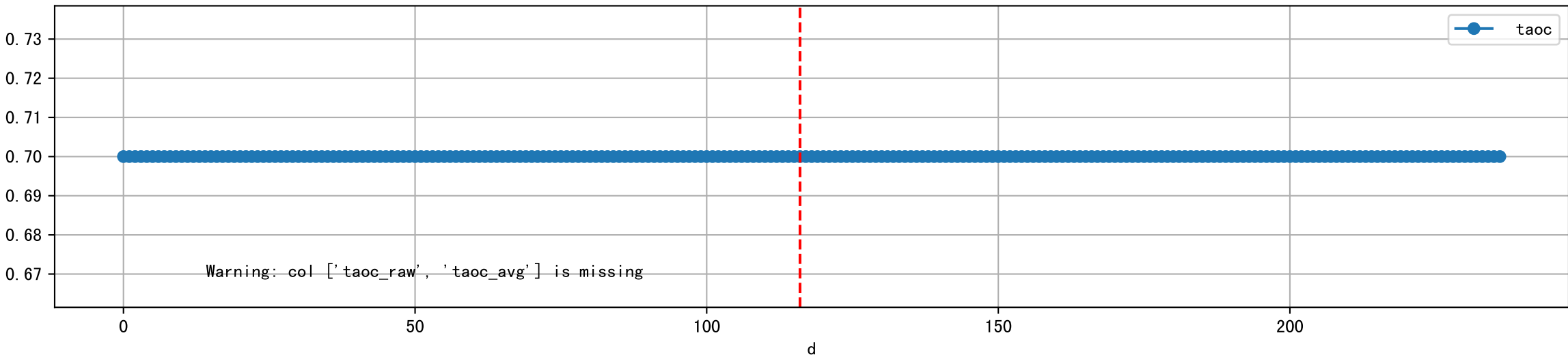


Plot [['ETcBraw:o', 'ETcB']]

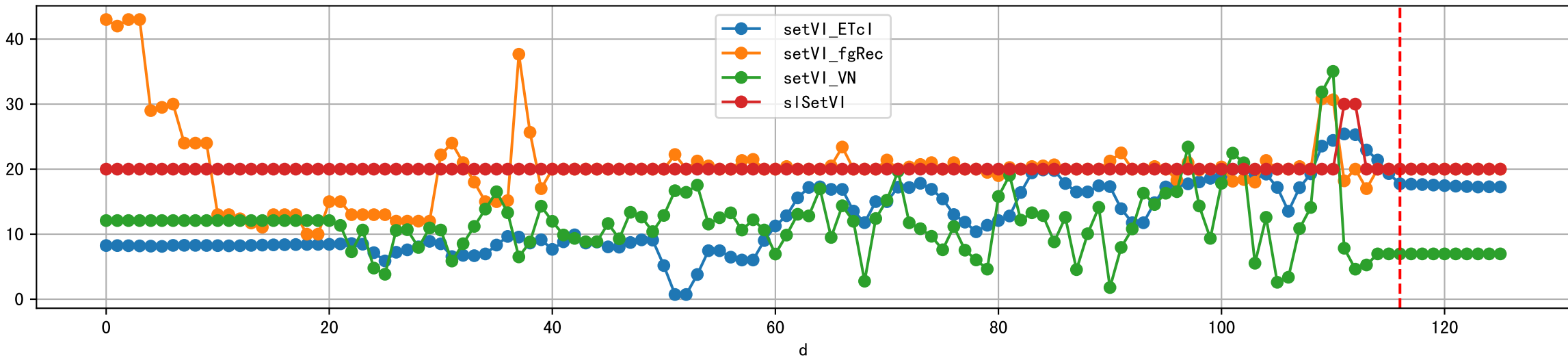




Plot [['taoc', 'taoc_raw:ro', 'taoc_avg:r-']]

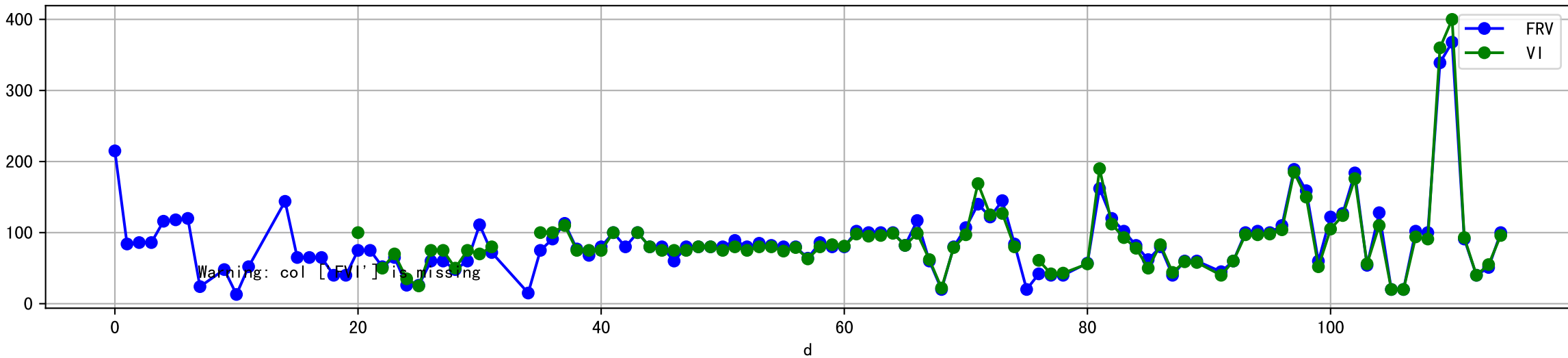


Plot [['setVI_ETcI', 'setVI_fgRec', 'setVI_VN', 'sISetVI']]

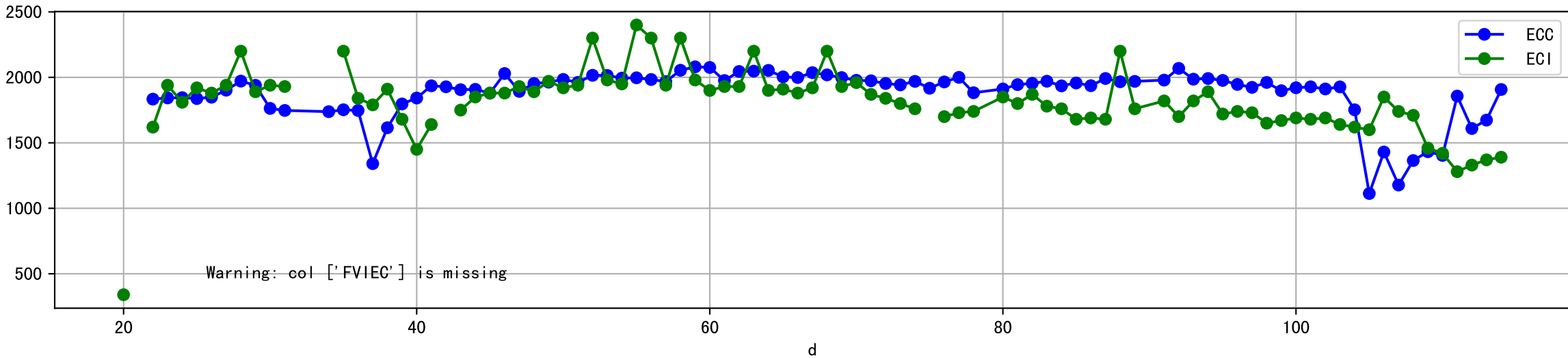




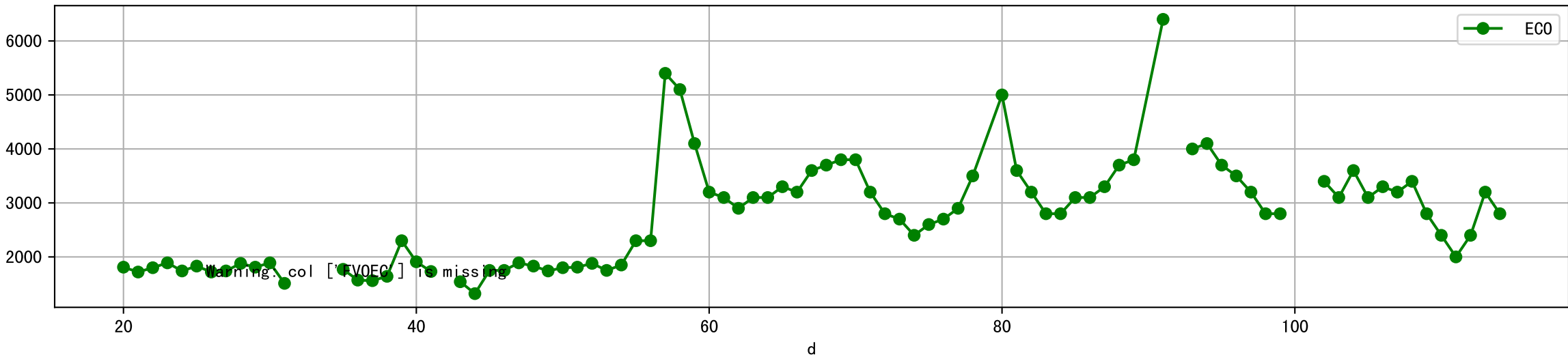
Plot [['FRV:b-o', 'FVI:r-o', 'VI:g-o']]



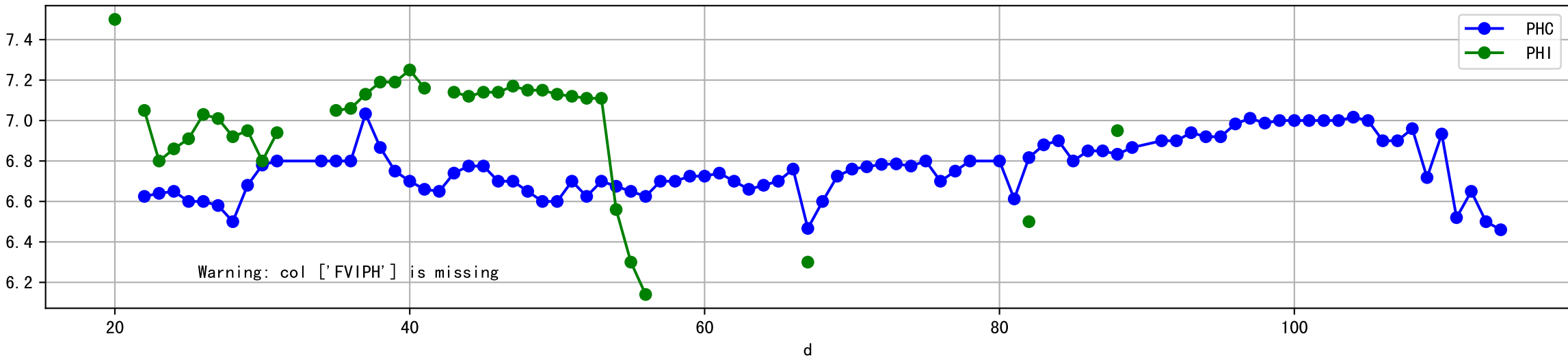
Plot [['ECC:b-o', 'FVIEC:r-o', 'ECI:g-o']]



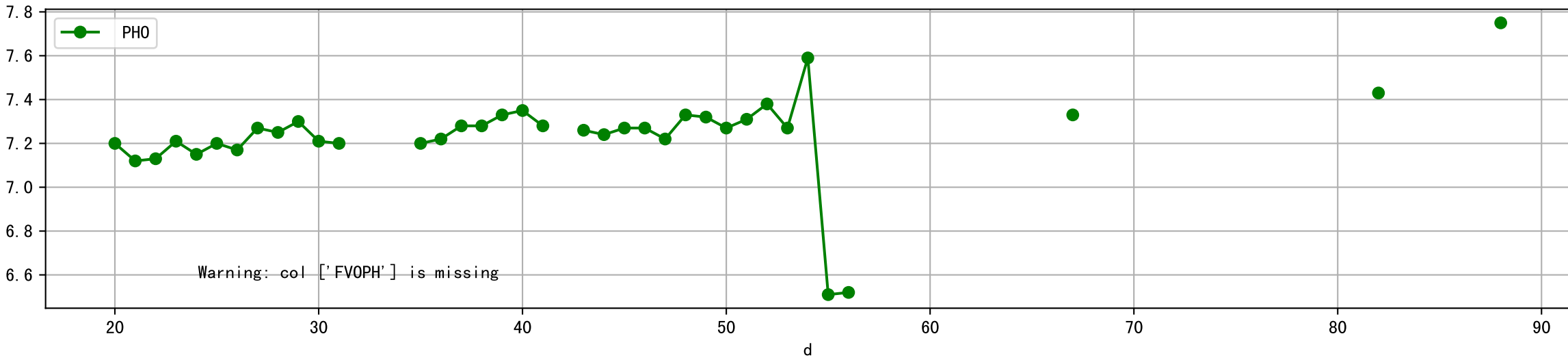
Plot [['FV0EC:r-o', 'ECO:g-o']]



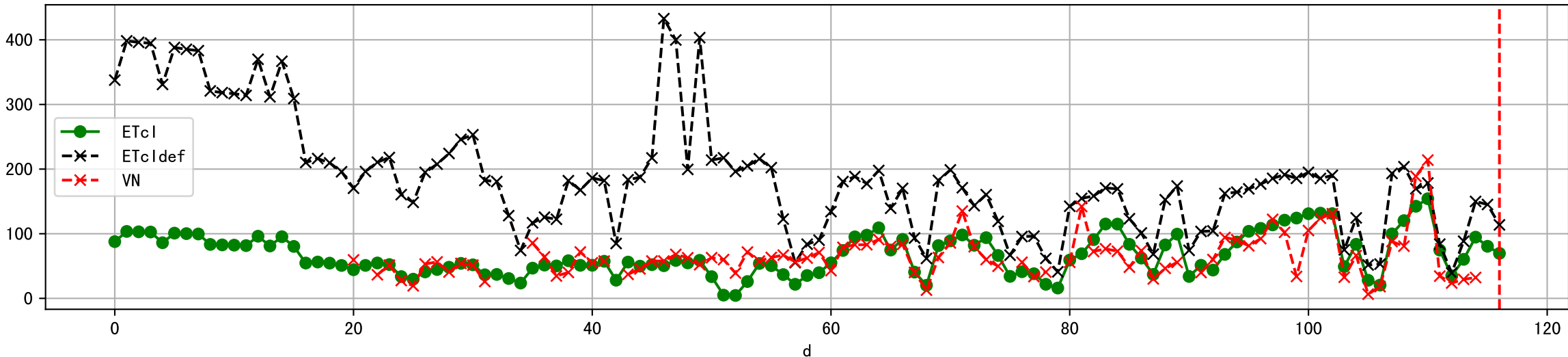
Plot [['PHC:b-o', 'FVIPH:r-o', 'PHI:g-o']]



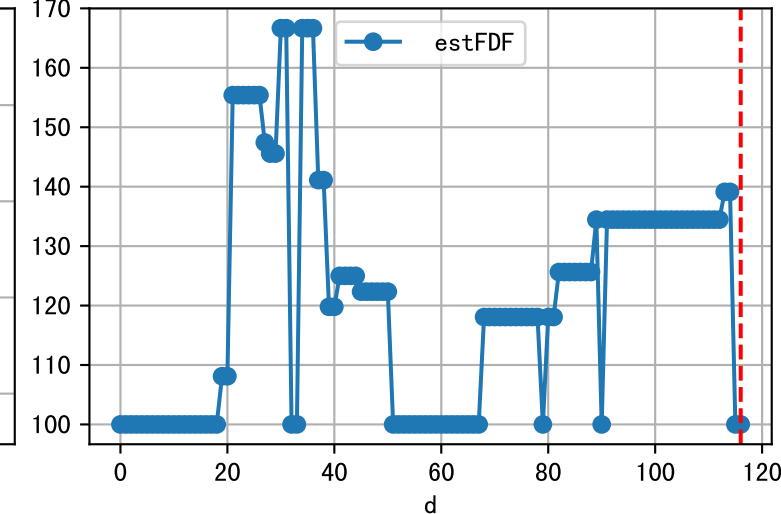
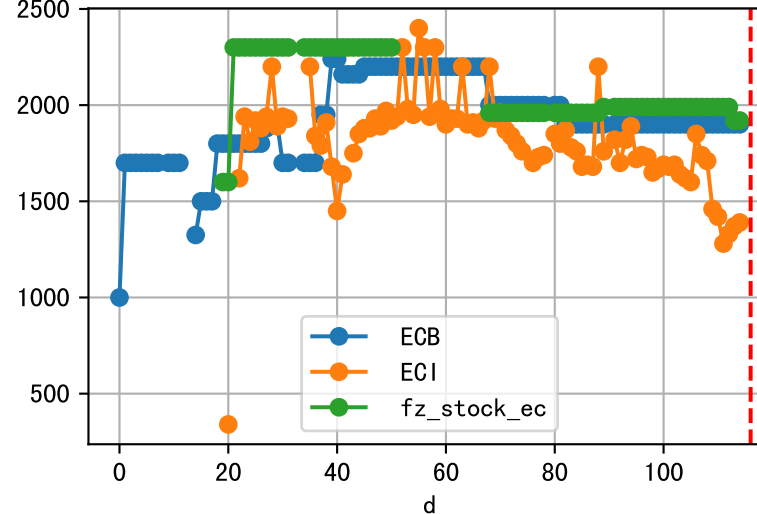
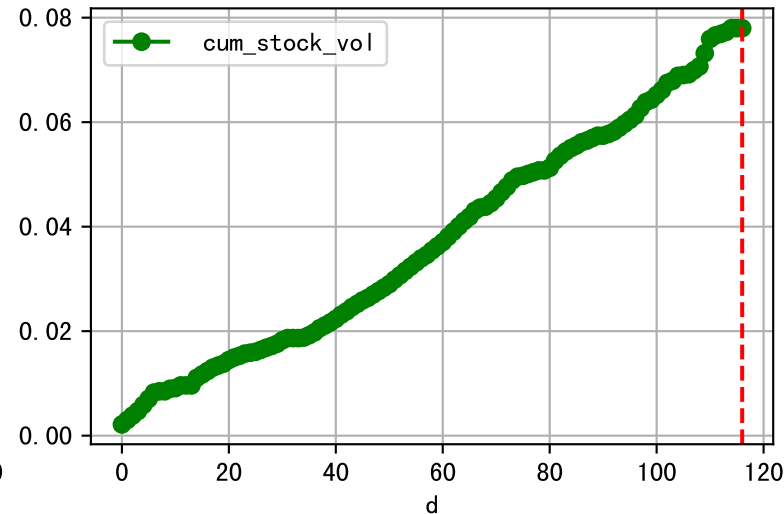
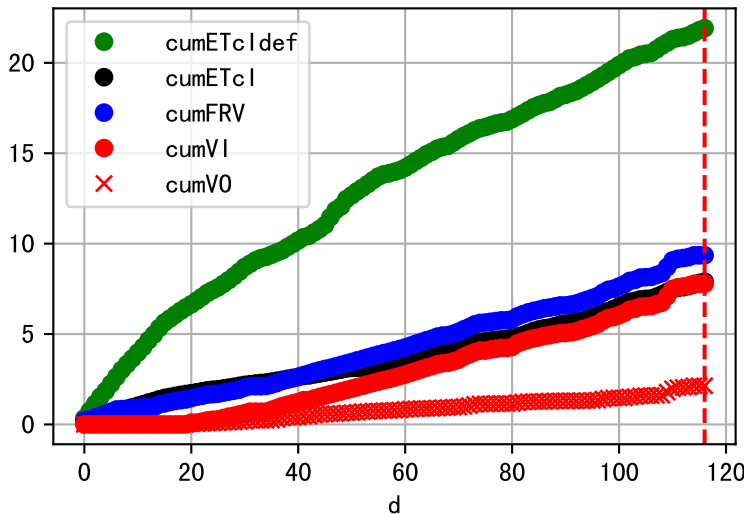
Plot [[' FVOPH:r-o' , ' PHO:g-o']]



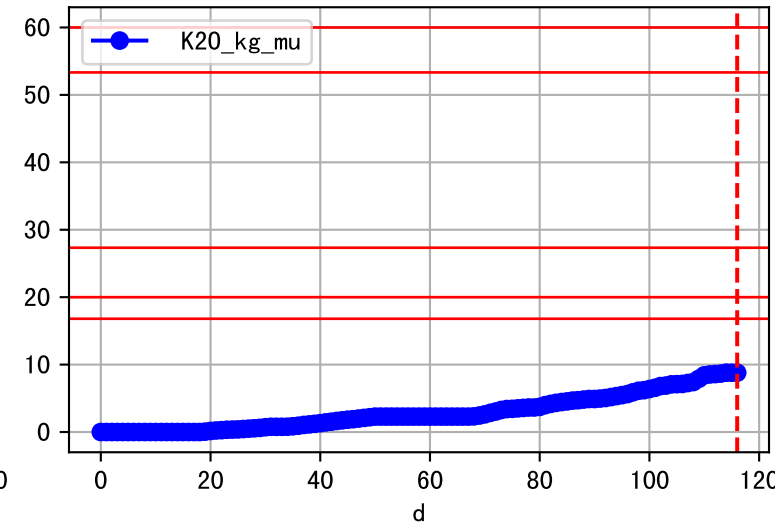
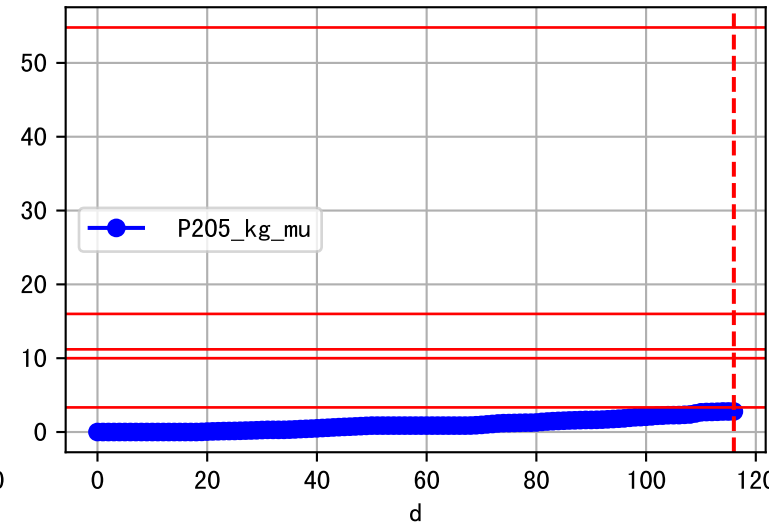
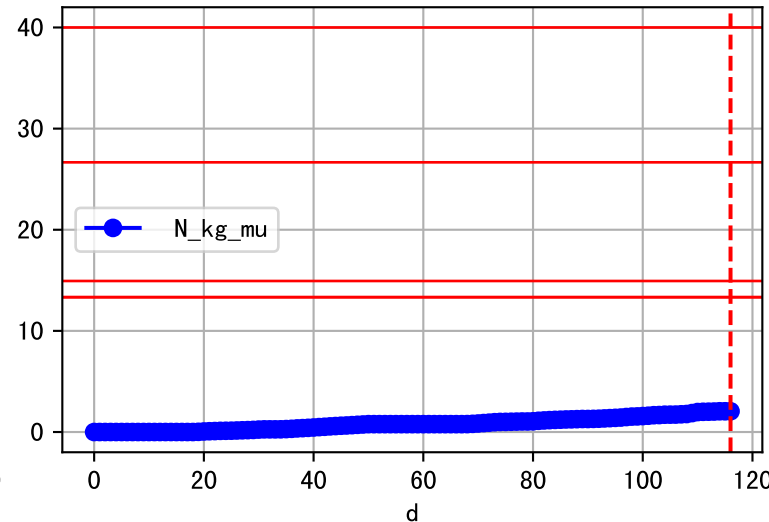
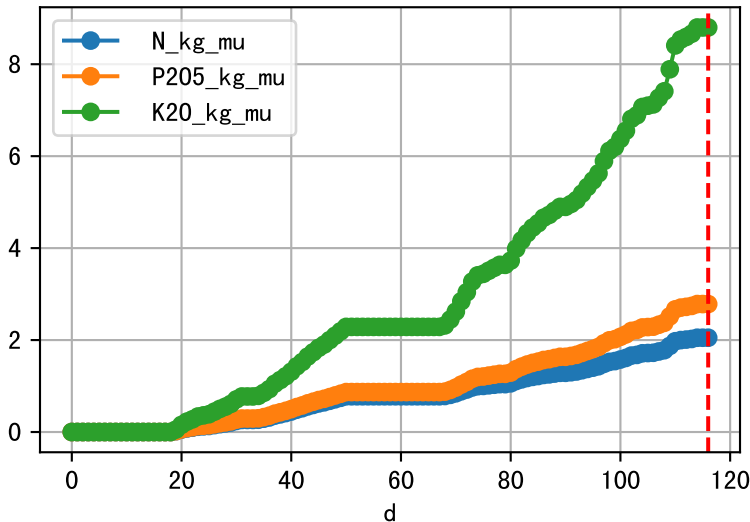
Plot ET/VN



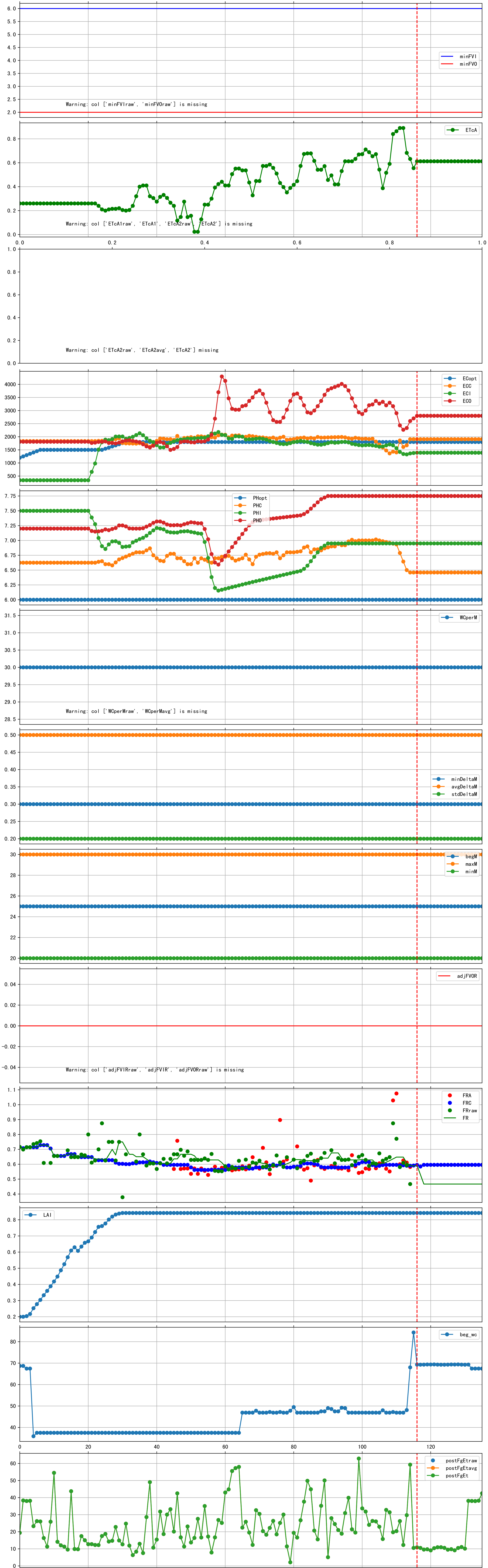
Plot Fv and fertilizer usage

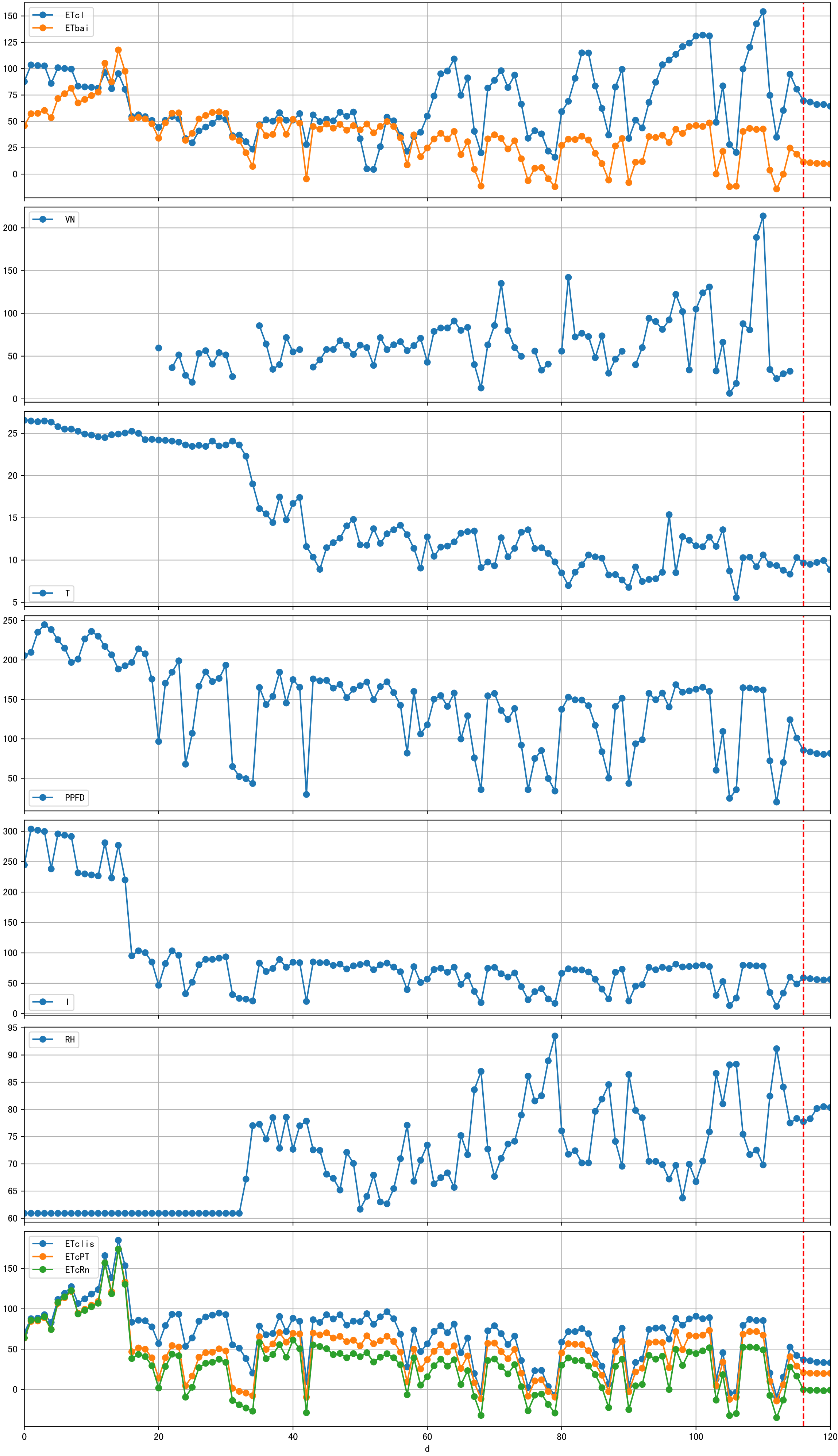


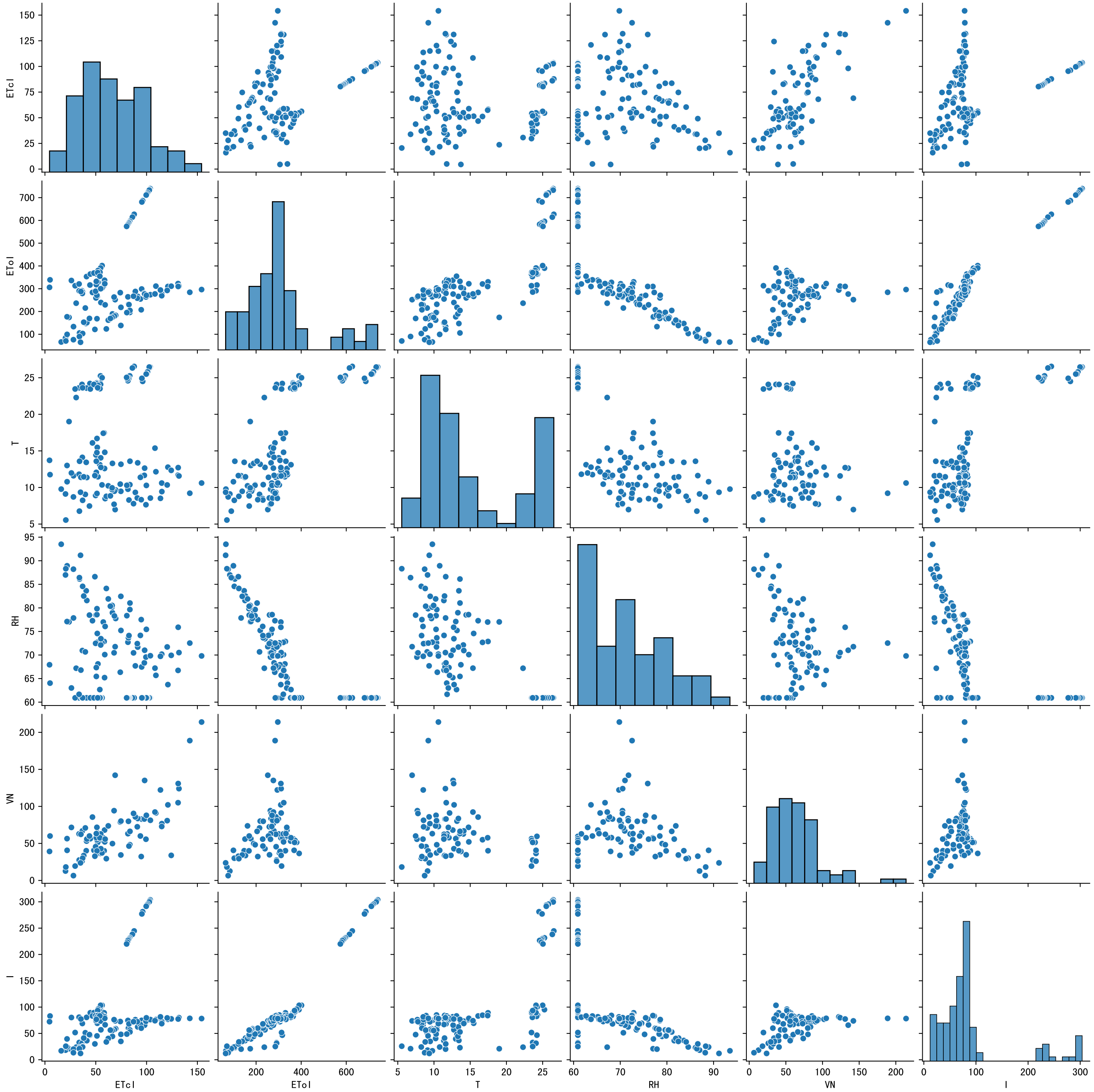
Fertilizer Range Source: kerleyL, kerleyH, UnivFL, TNAI, Haifa

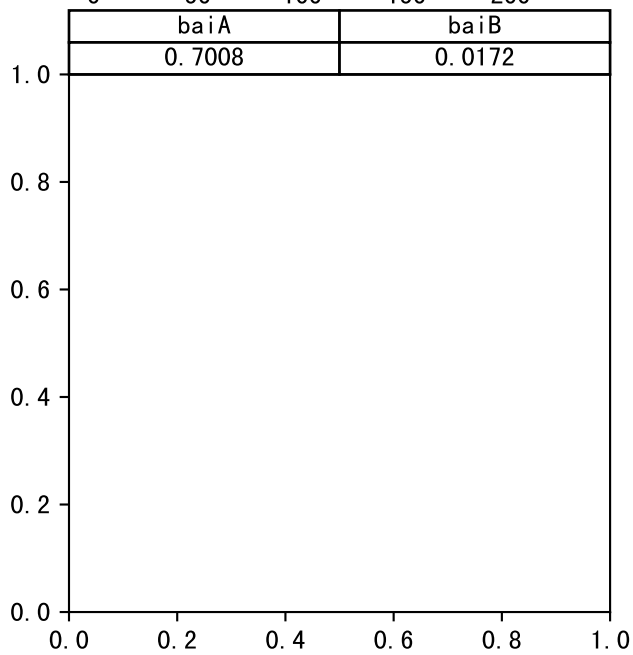
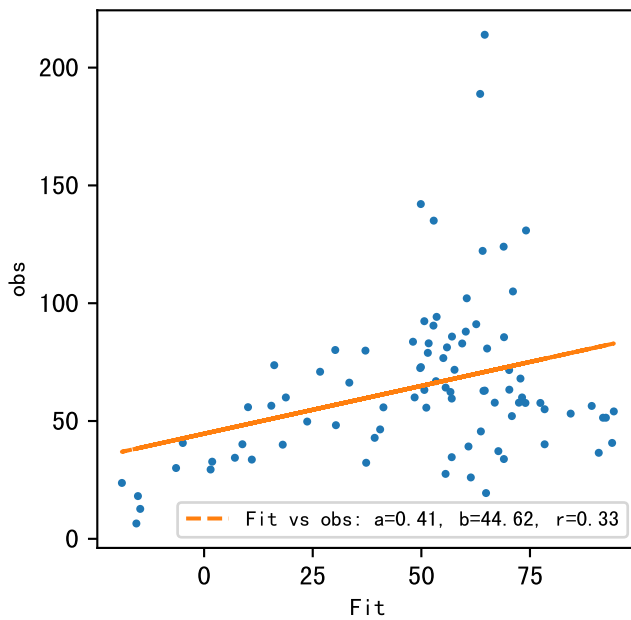
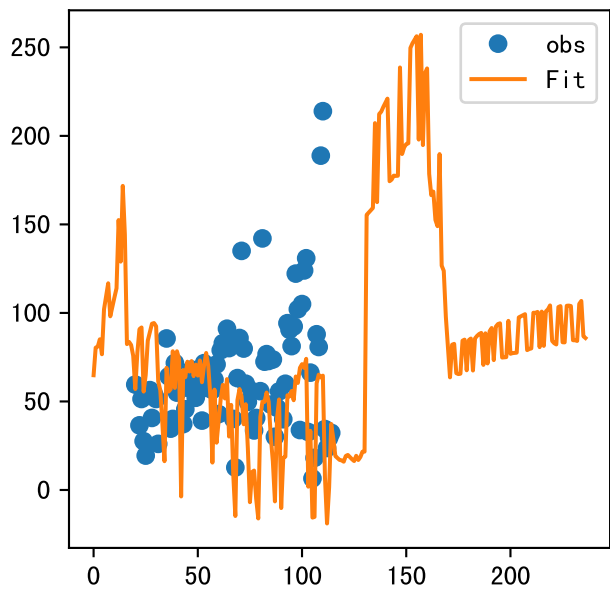


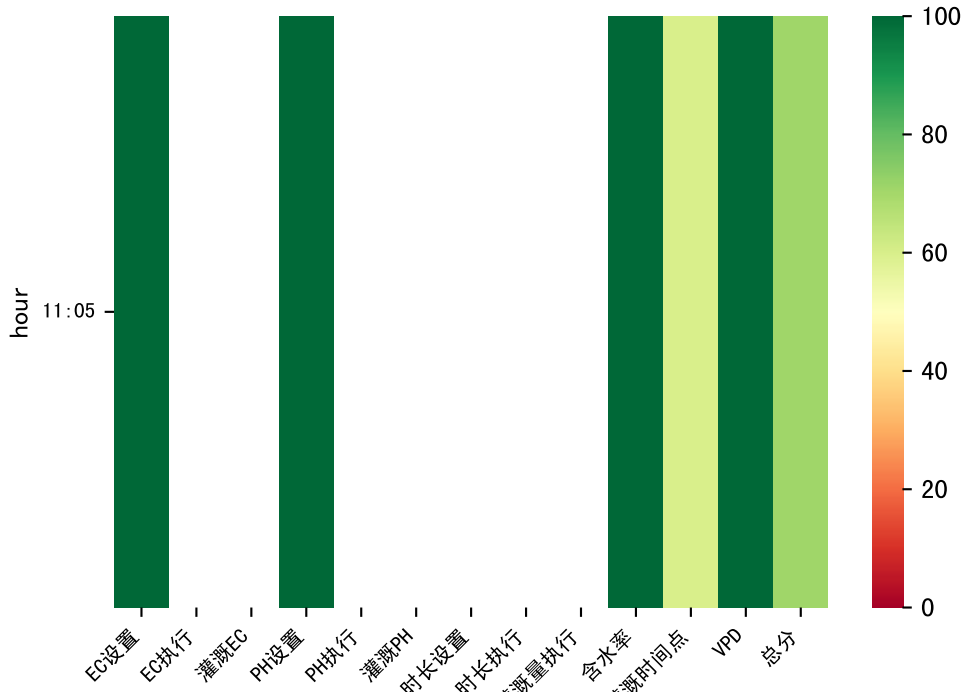
Trend plot for LIA3_3



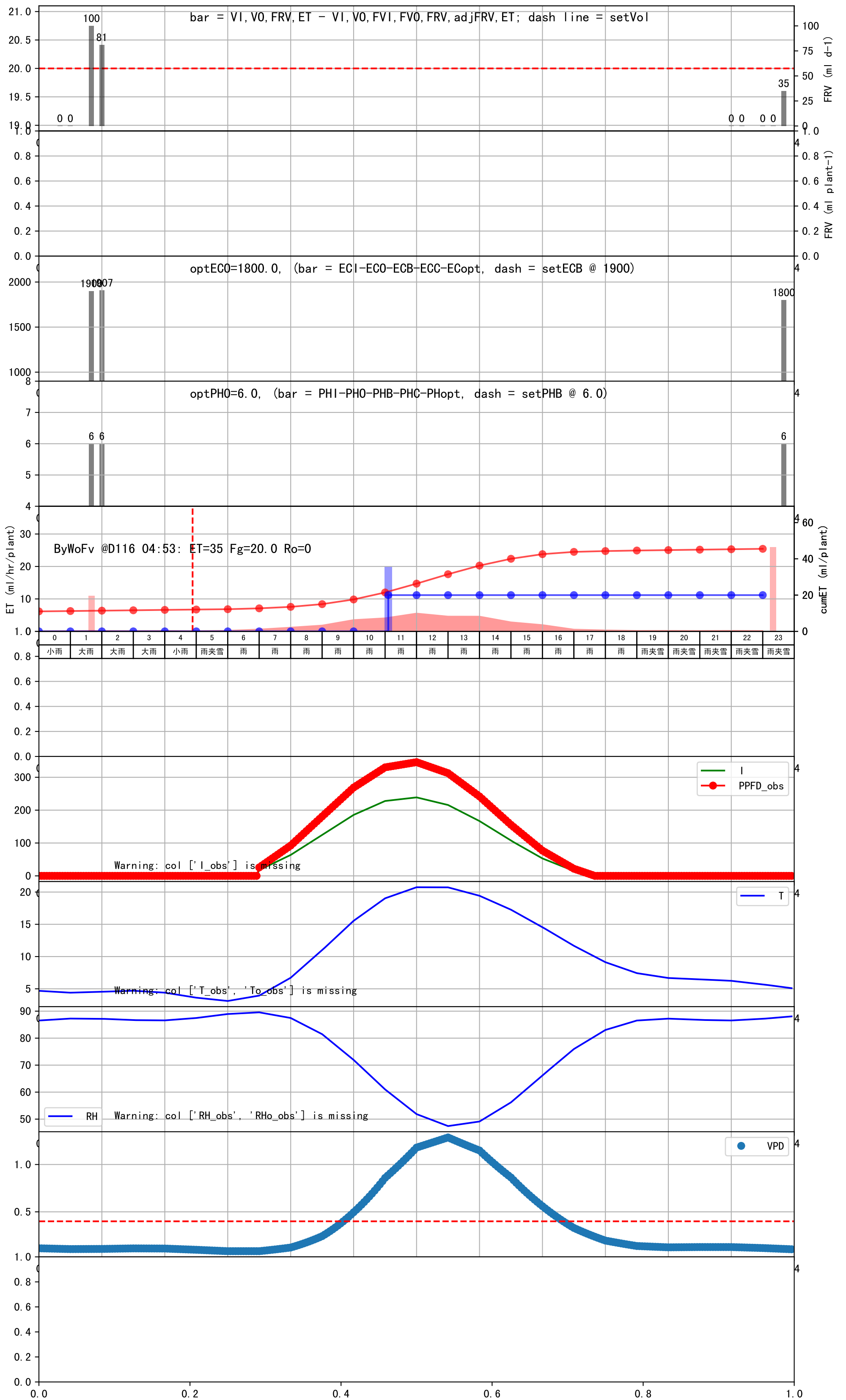


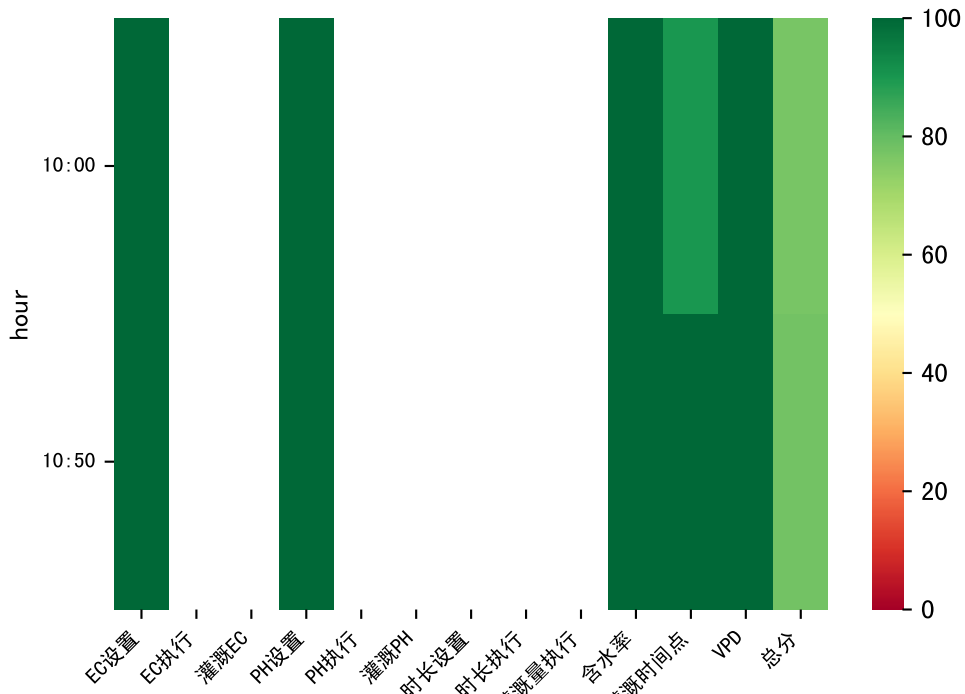




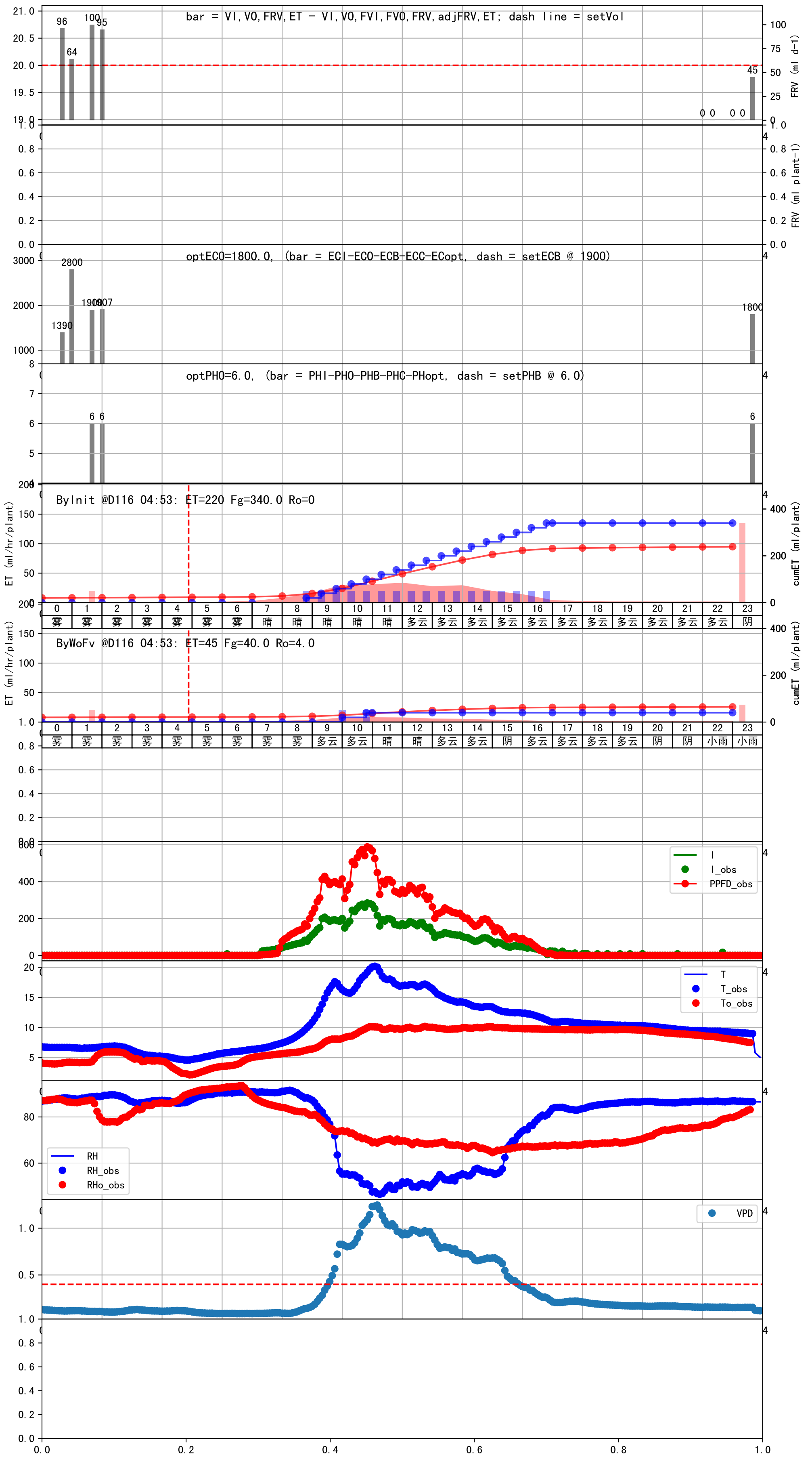


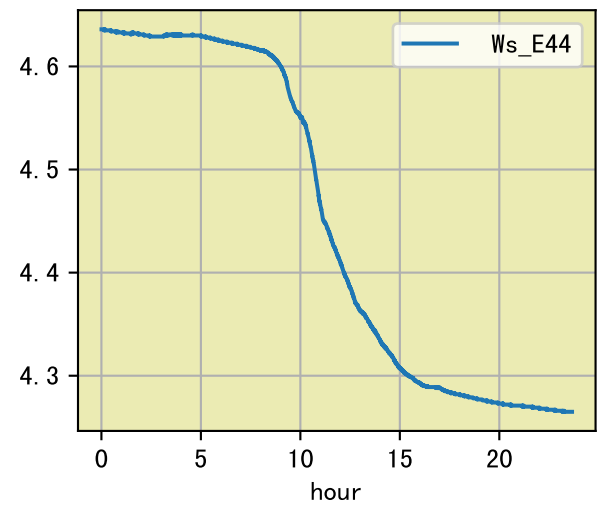
时间	灌溉时长(秒)	灌溉量(毫升/株)	灌溉总量(方/次)	天气	注释
11:05	34	20.0	0.081	雨	预期@11:05 自主 (未用传感器)
总计	34.0 (1次)	20.0			建议进液EC: 1900, PH: 6.0

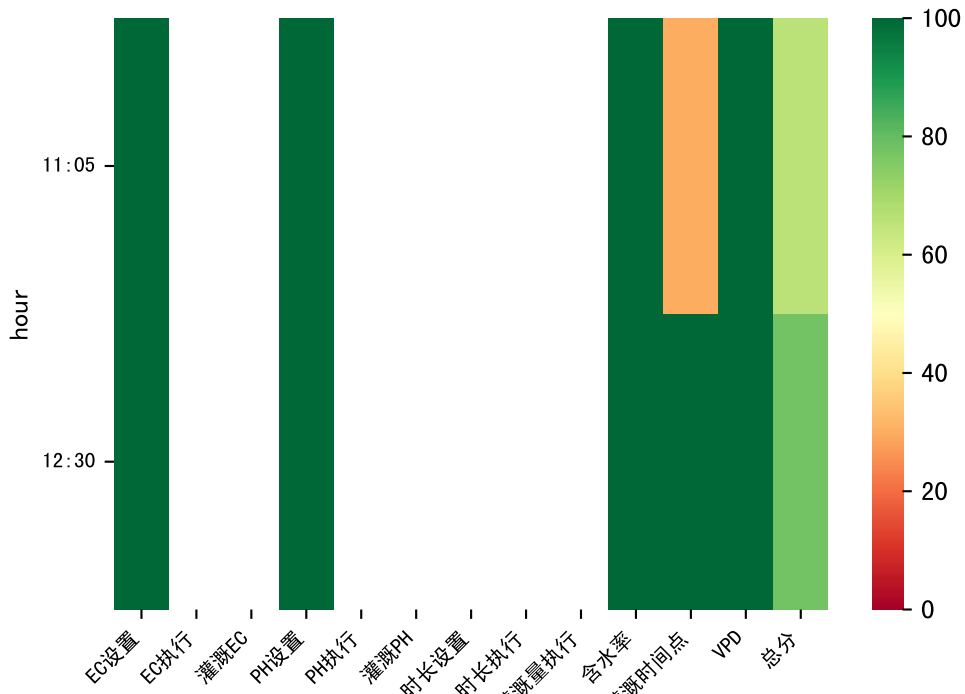




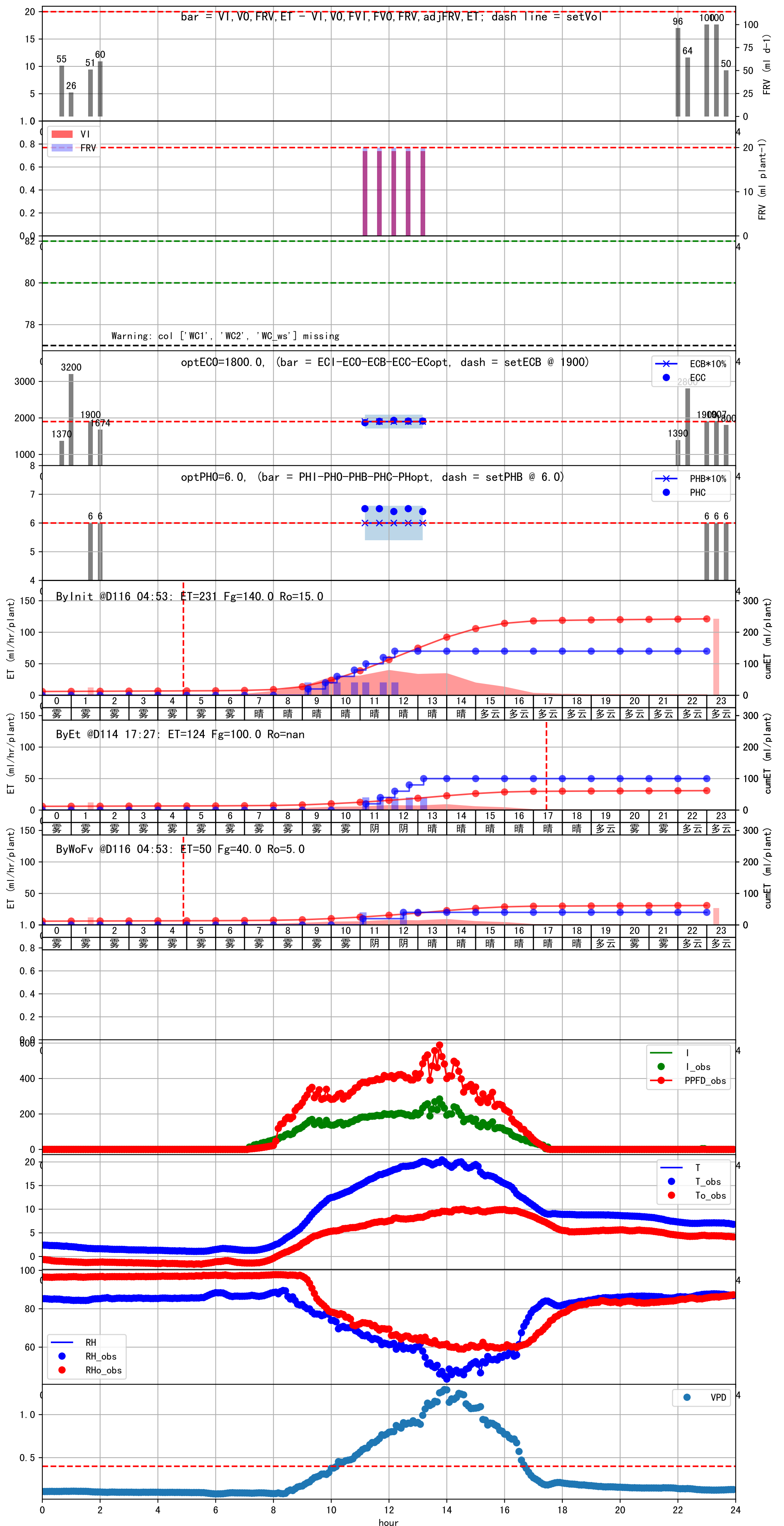
时间	灌溉时长(秒)	灌溉量(毫升/株)	灌溉总量(方/次)	天气	注释
10:00	34	20.0	0.081	多云	假设@10:00 未知程序 (未用传感器)
10:50	34	20.0	0.081	多云	假设@10:50 未知程序 (未用传感器)
总计	68.0 (2次)	40.0			建议进液EC: 1900, PH: 6.0

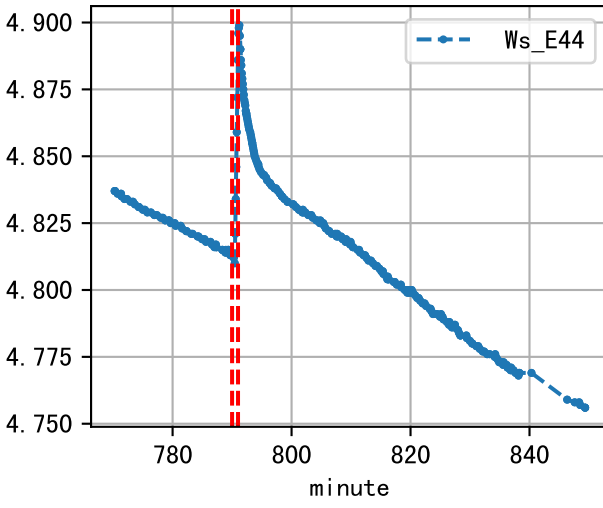
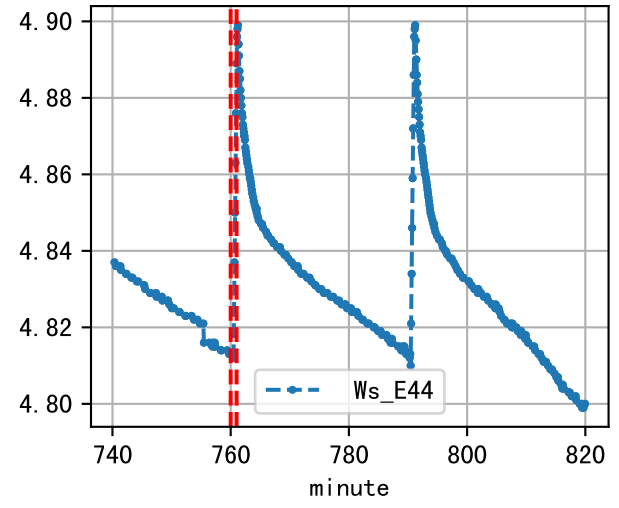
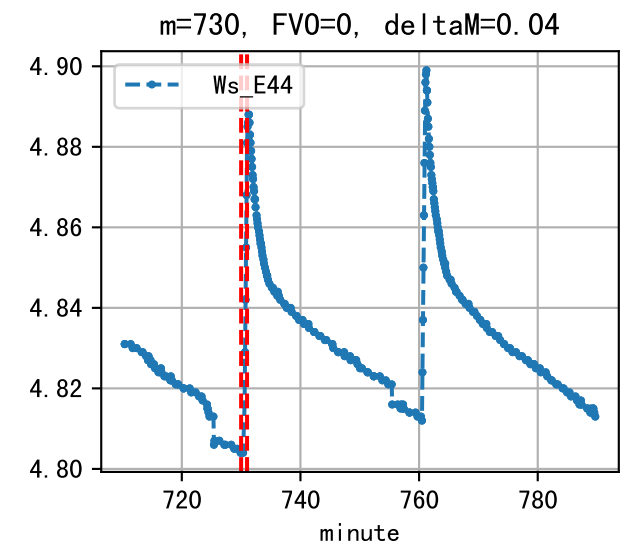
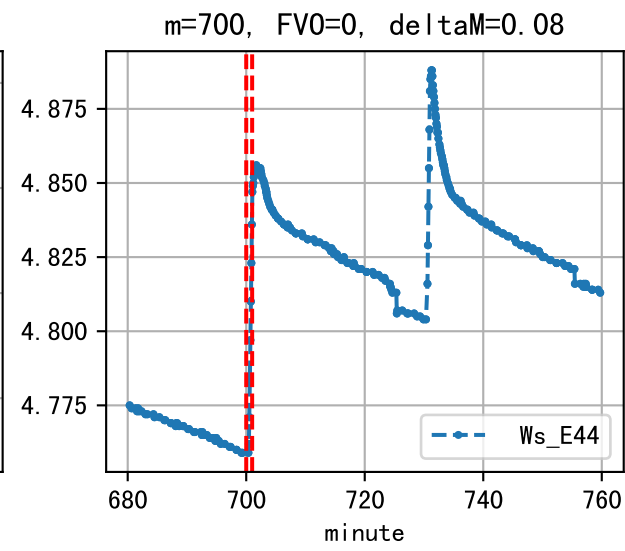
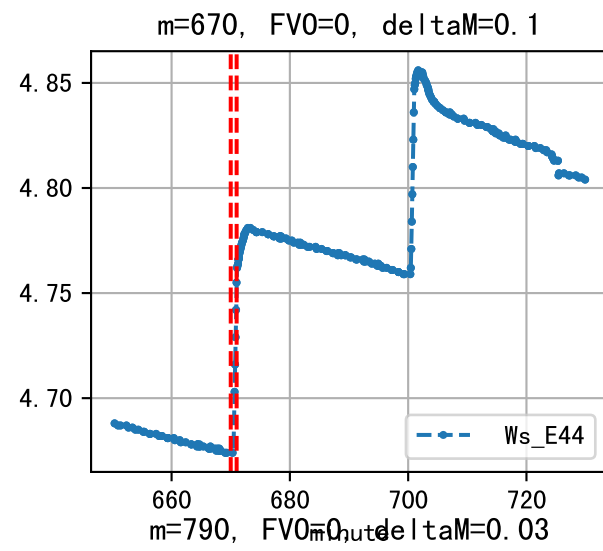
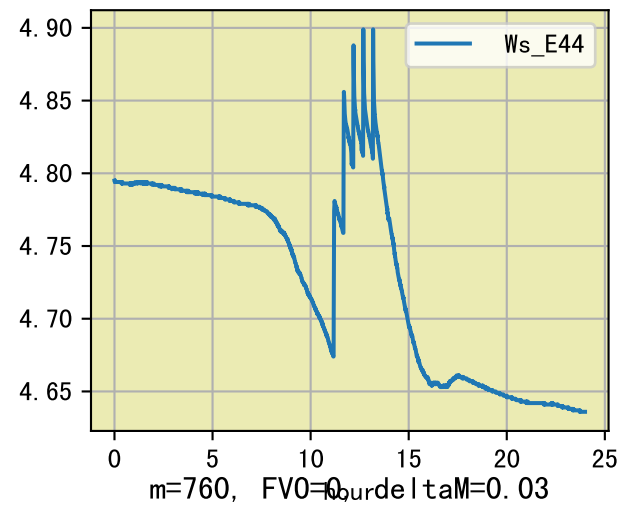


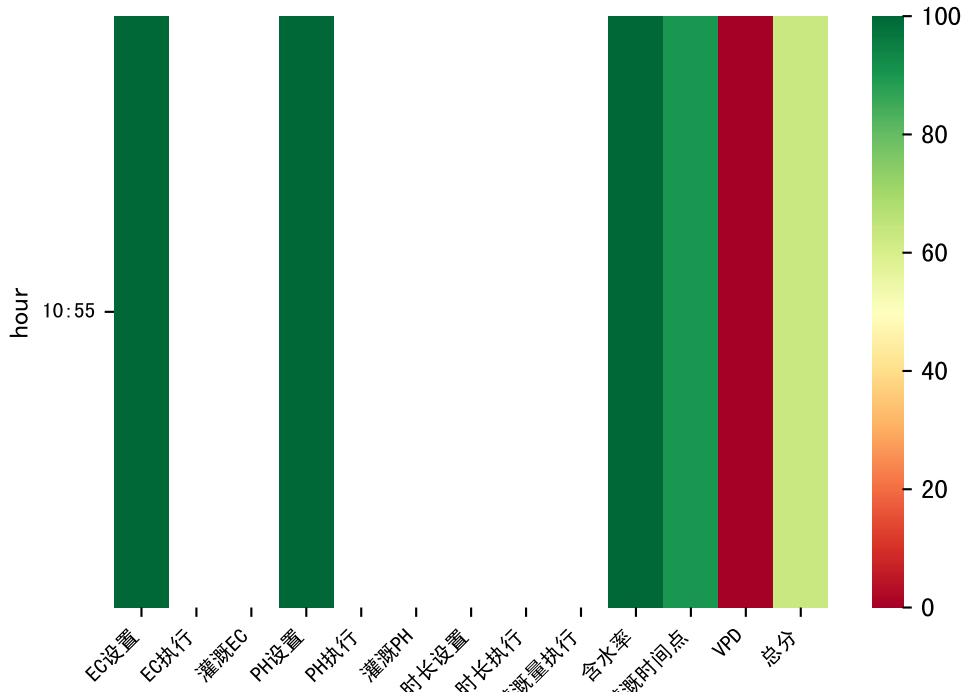




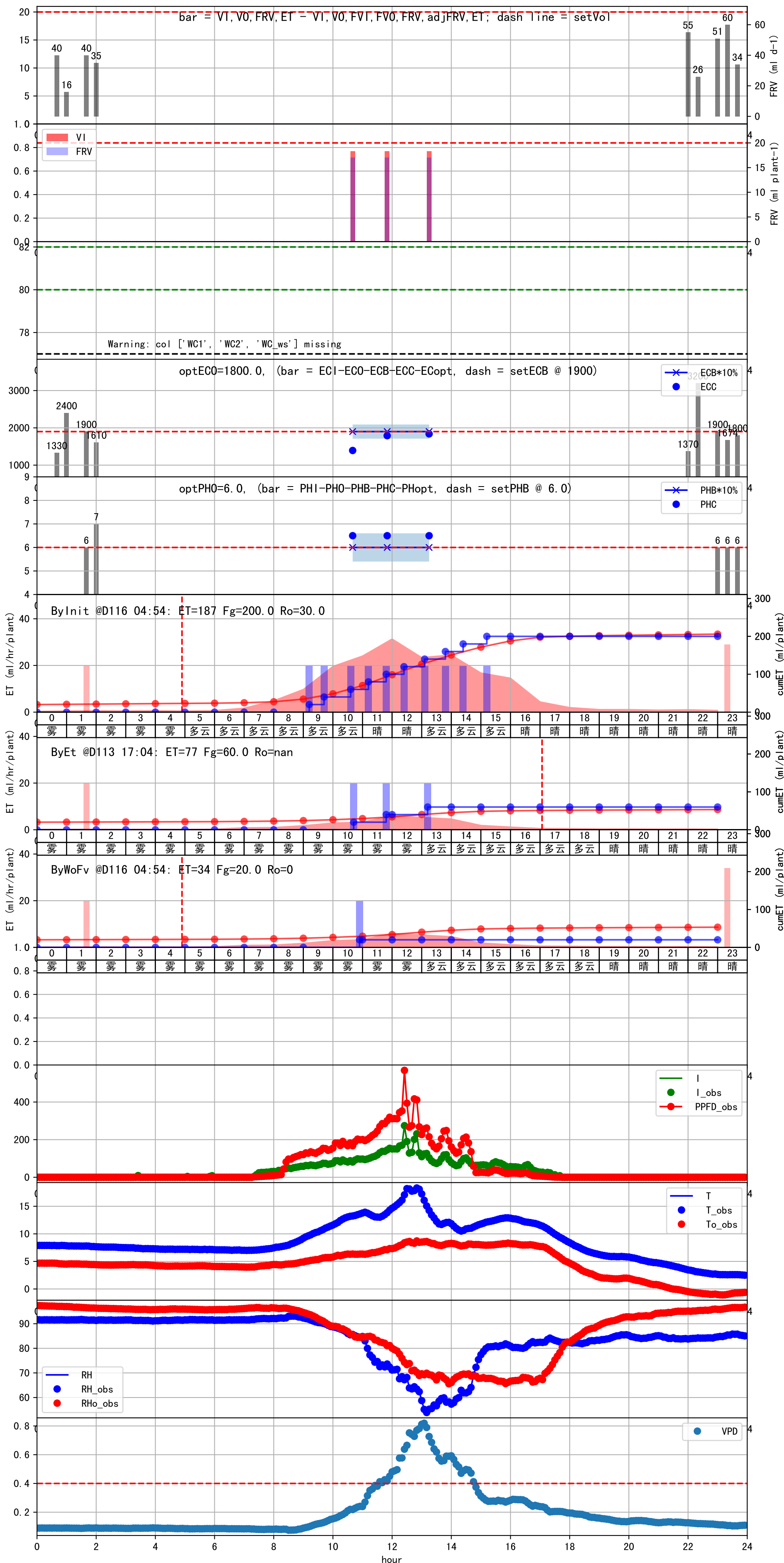
时间	灌溉时长(秒)	灌溉量(毫升/株)	灌溉总量(方/次)	天气	注释
11:05	33	20.0	0.081	阴	假设@11:05 自动 (未用传感器)
12:30	33	20.0	0.081	阴	假设@12:30 自动 (未用传感器)
总计	66.0 (2次)	40.0			建议进液EC: 1900, PH: 6.0

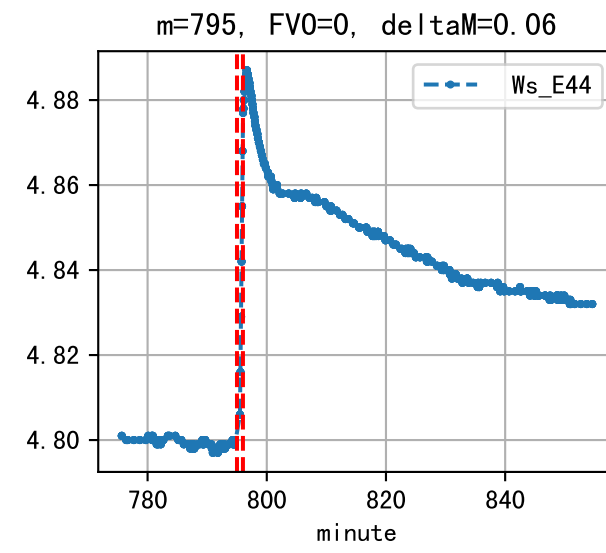
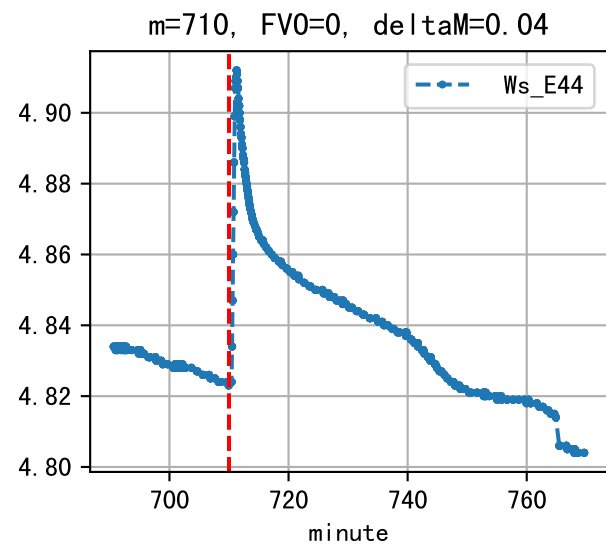
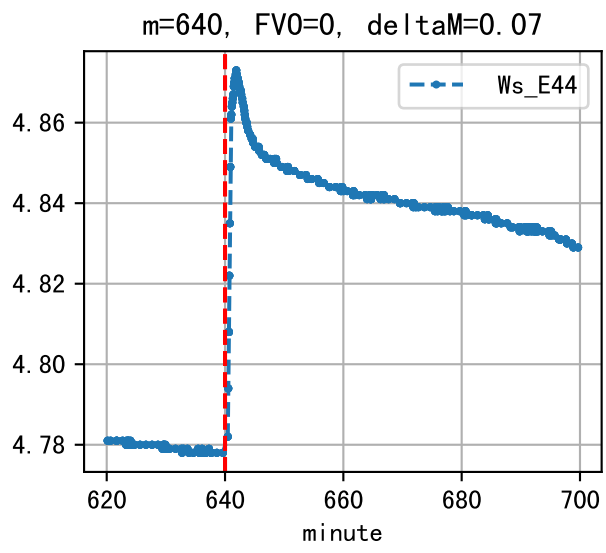
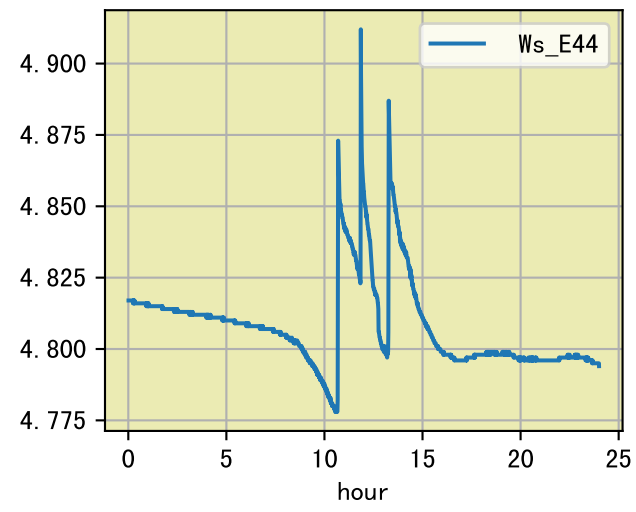


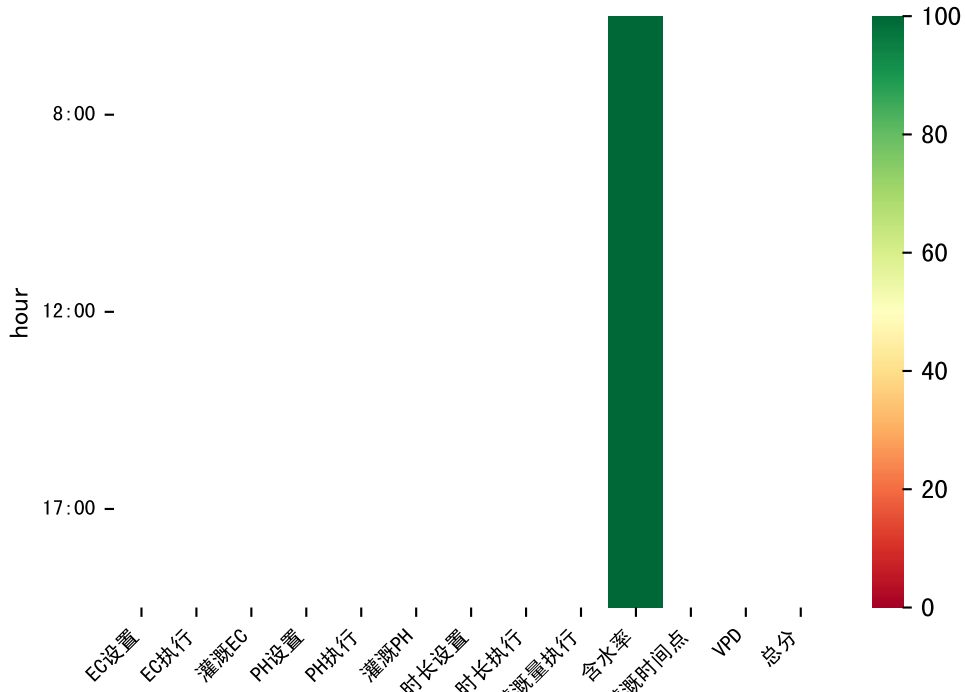




时间	灌溉时长(秒)	灌溉量(毫升/株)	灌溉总量(方/次)	天气	注释
10:55	30	20.0	0.081	雾	假设@10:55 自动 (未用传感器)
总计	30.0 (1次)	20.0			建议进液EC: 1900, PH: 6.0







L1A3

时间	灌溉时长(秒)	灌溉量(毫升/株)	灌溉总量(方/次)	天气	注释
总计	0 (0次)	0			建议进液EC: 1900, PH: 6.0

