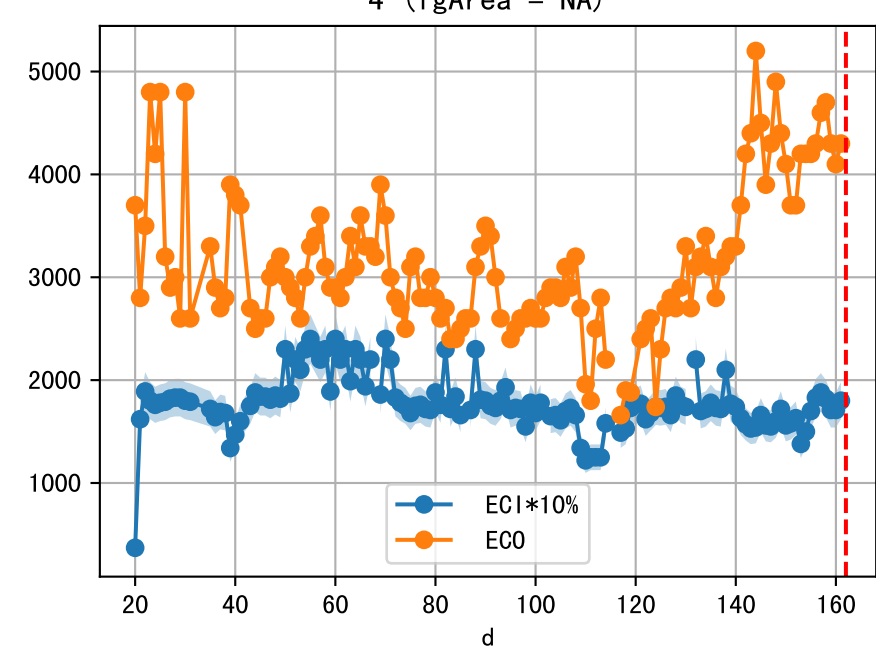
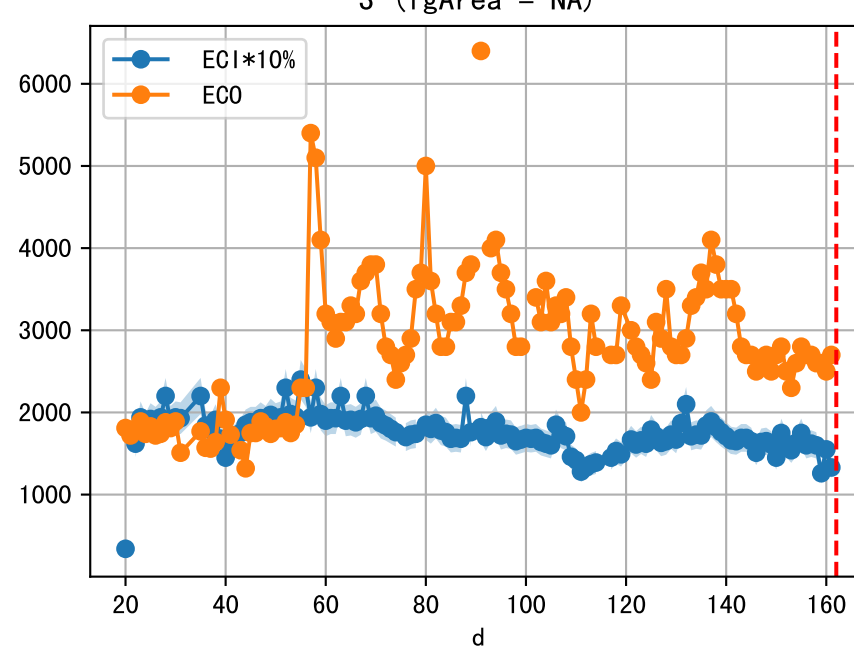
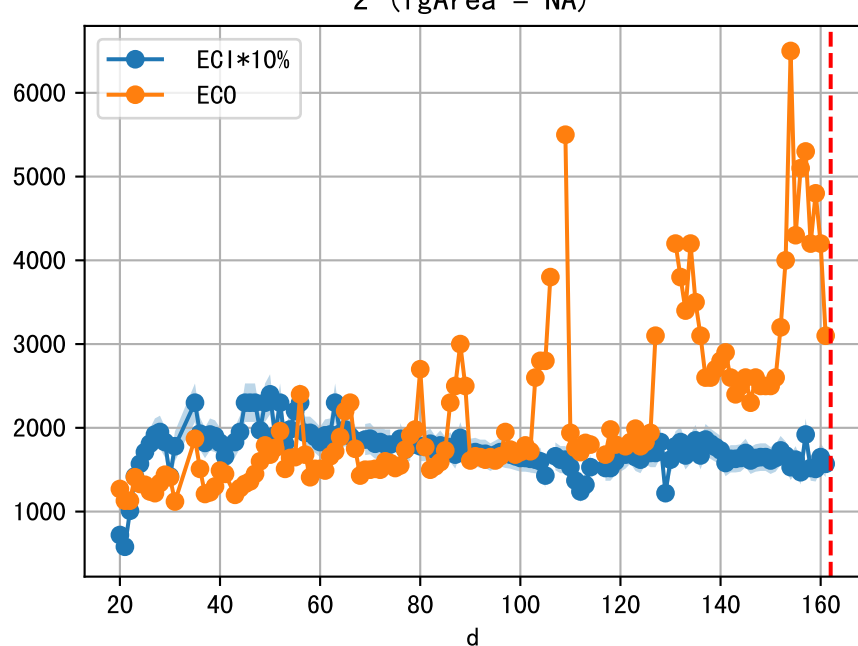
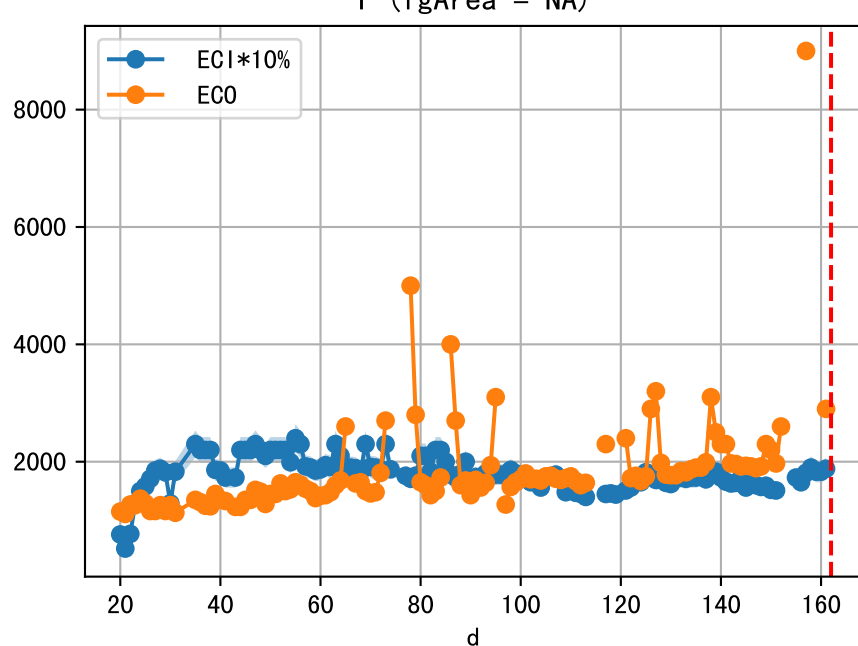
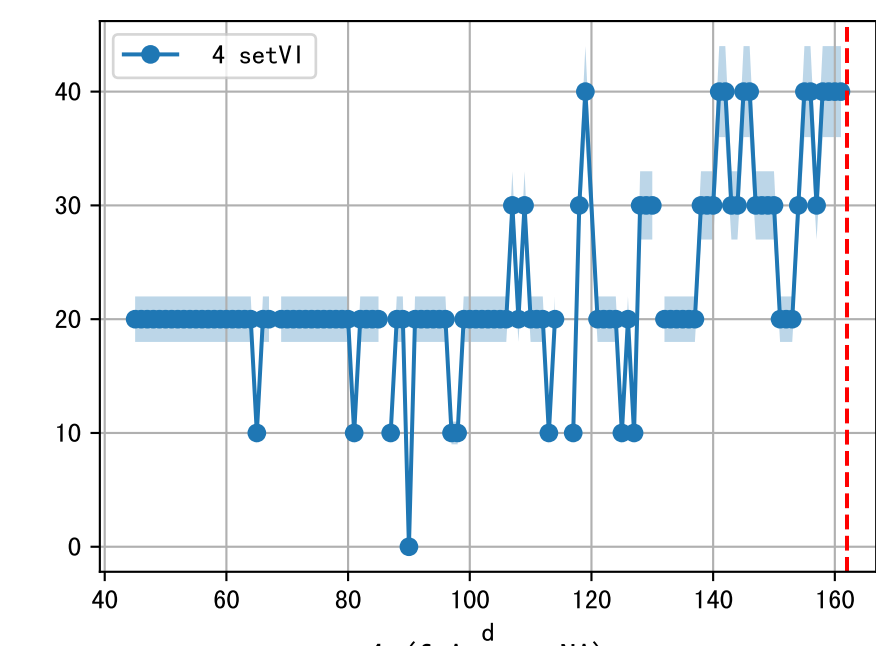
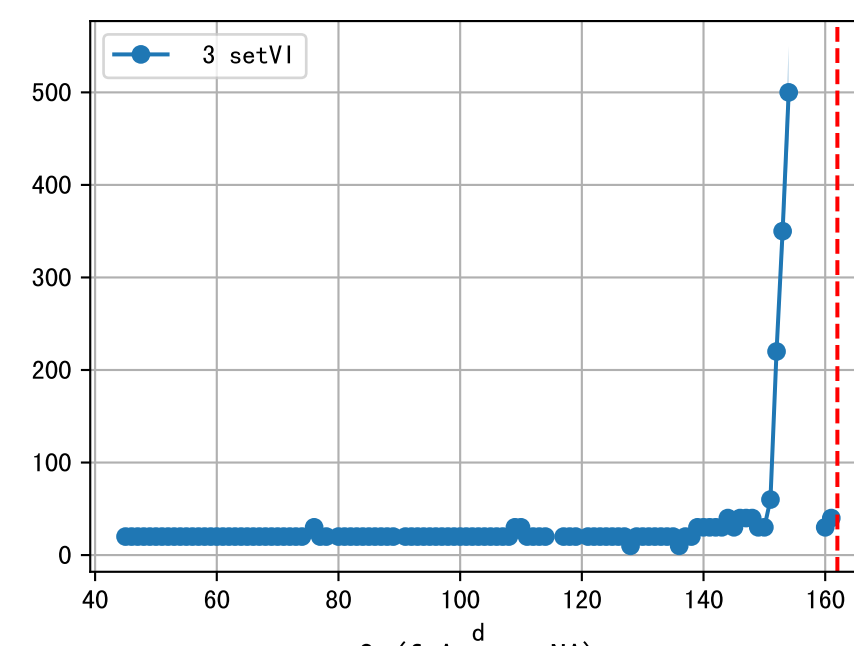
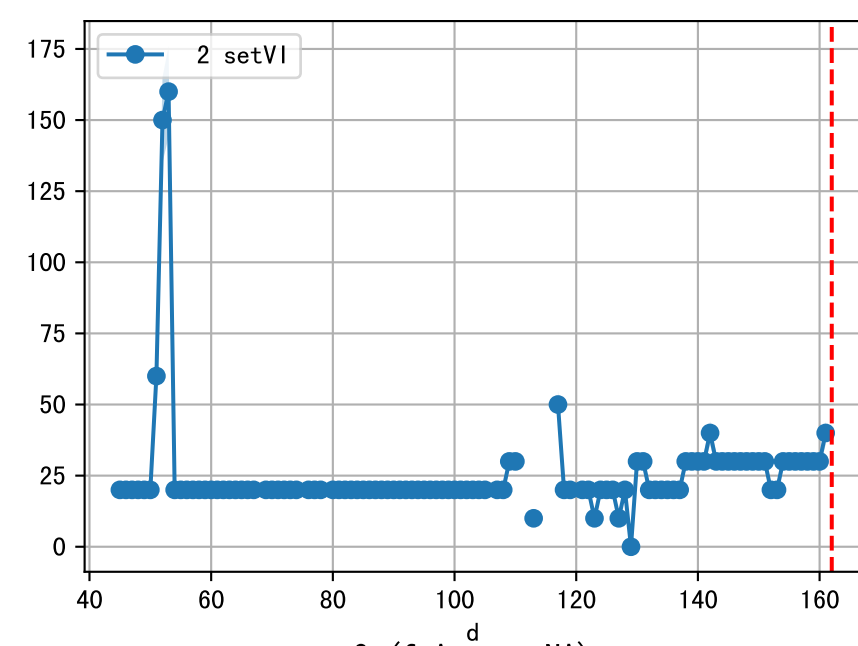
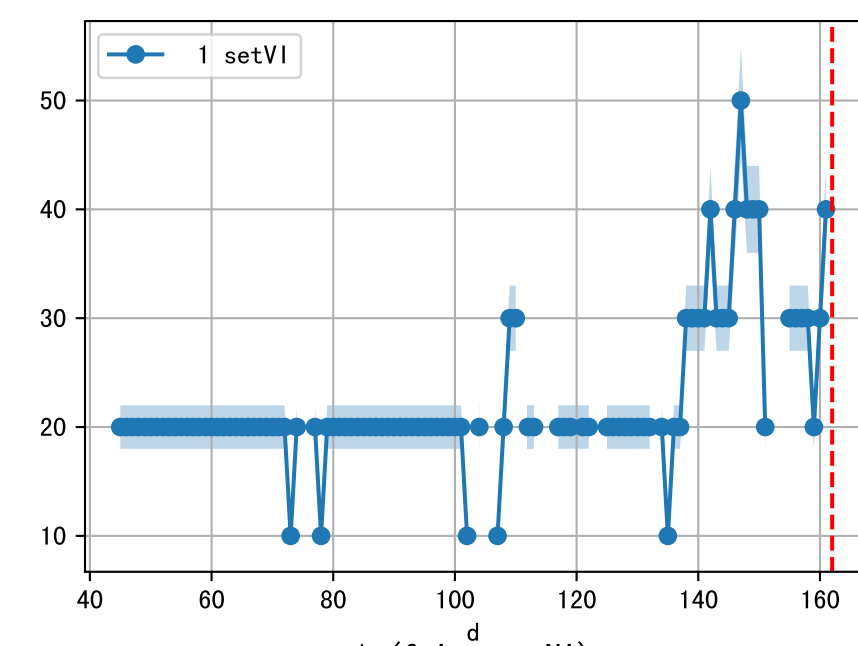
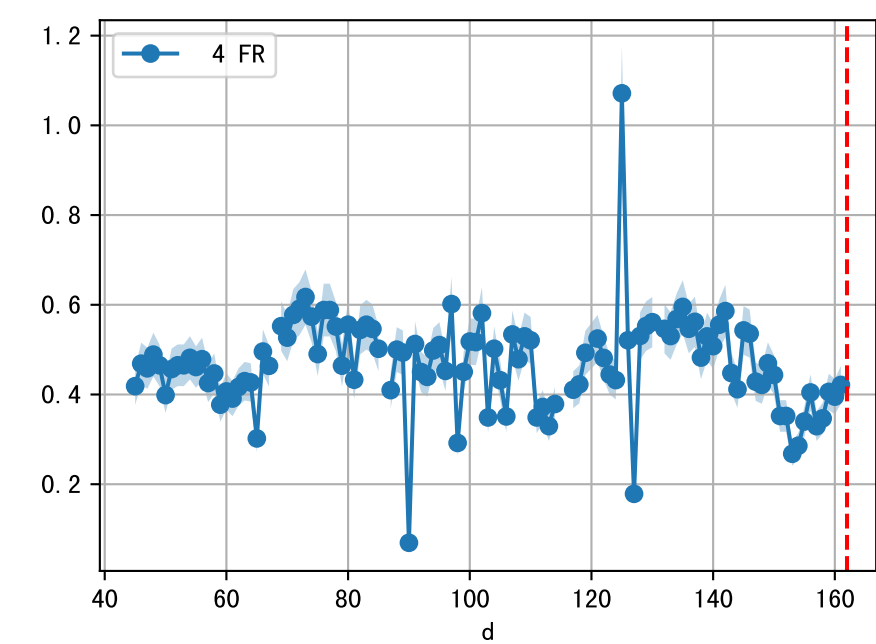
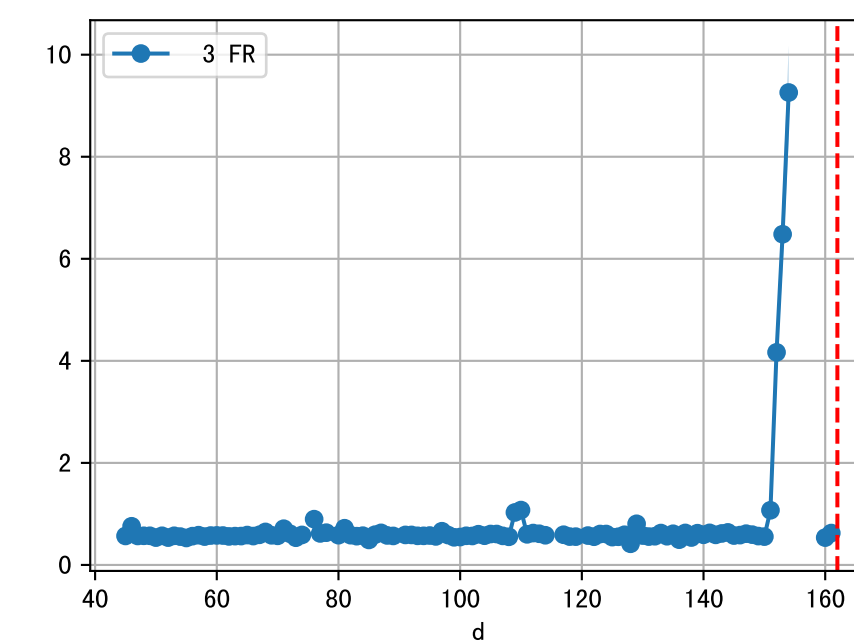
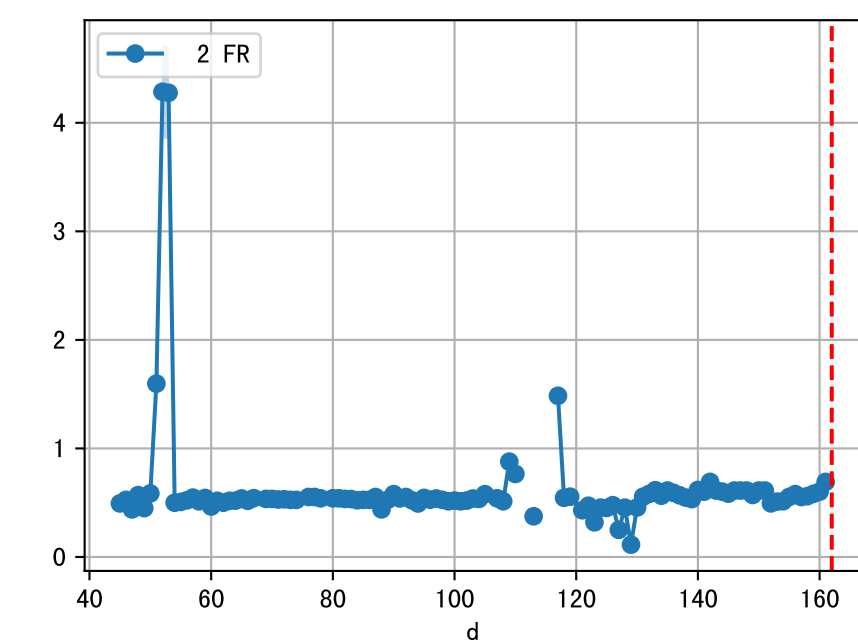
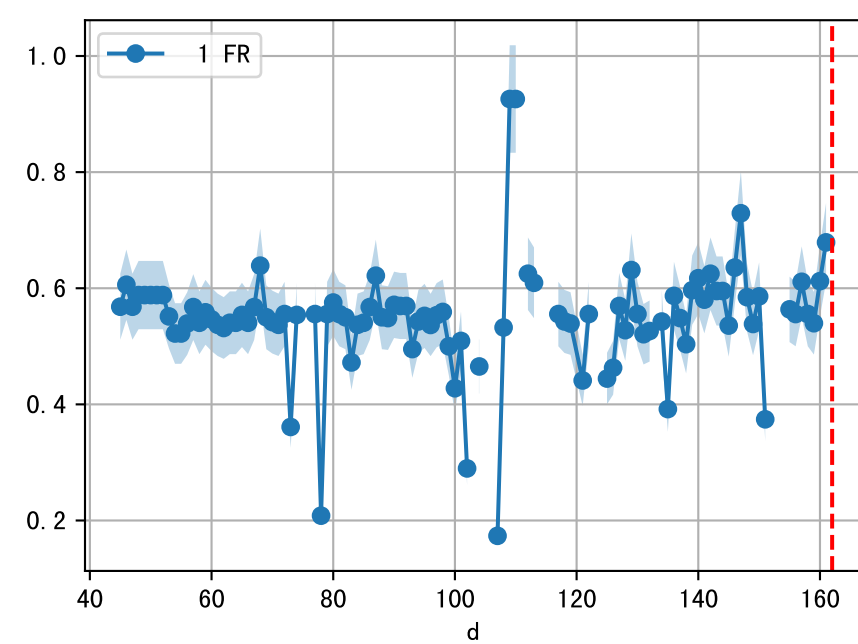
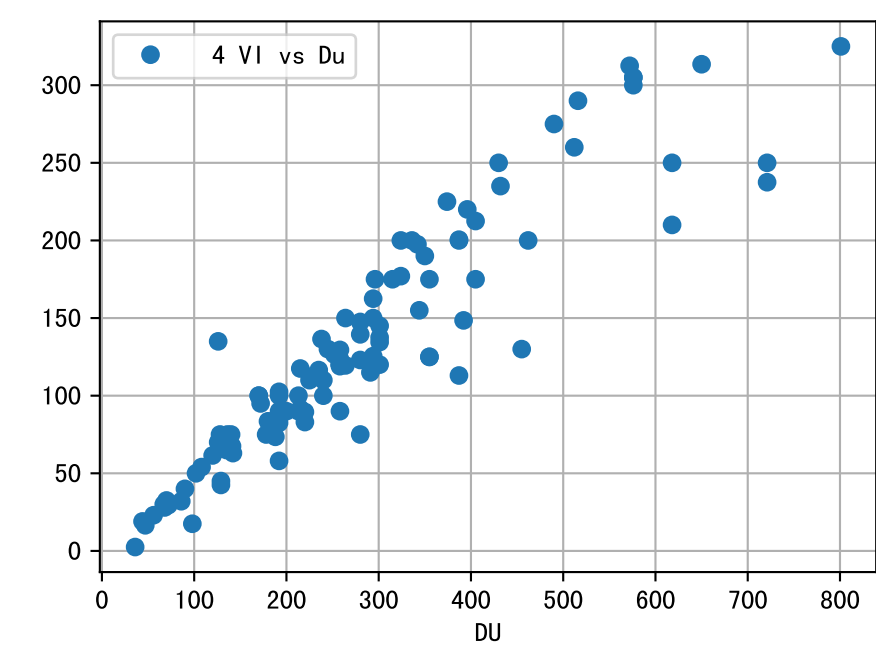
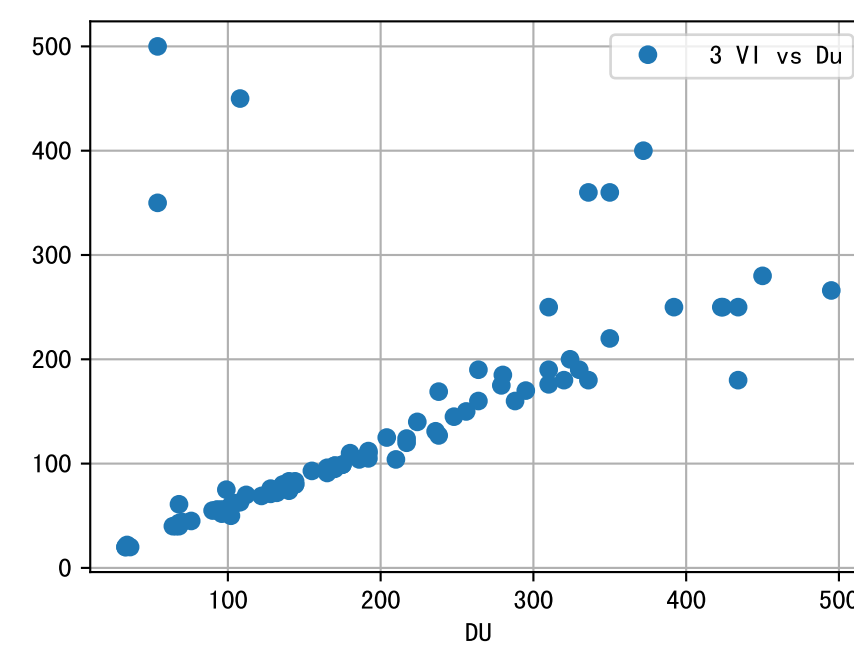
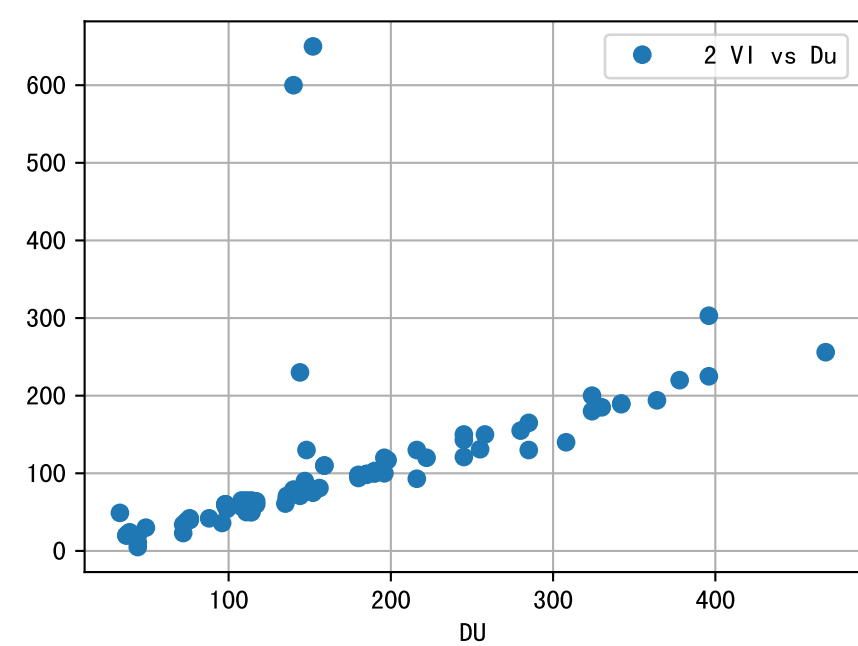
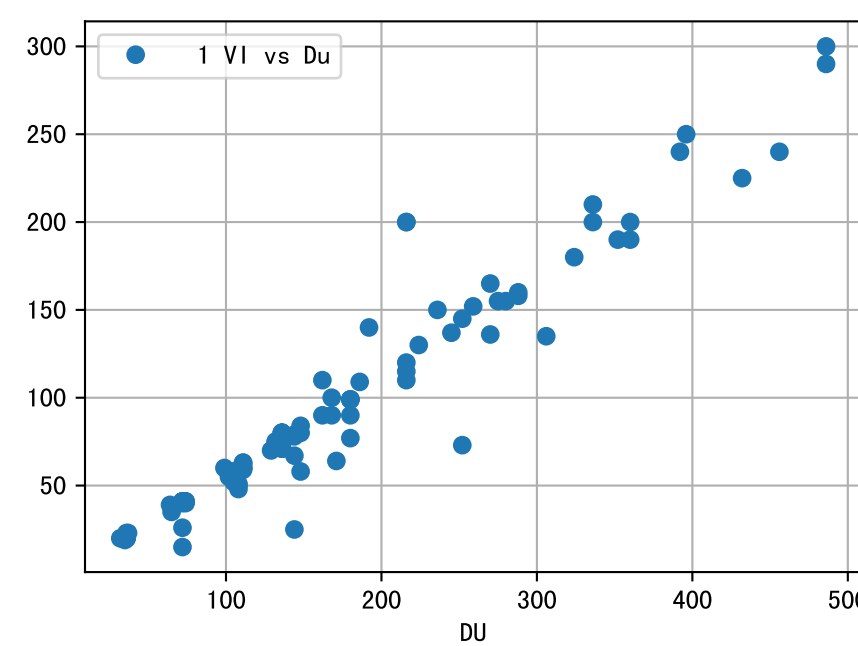
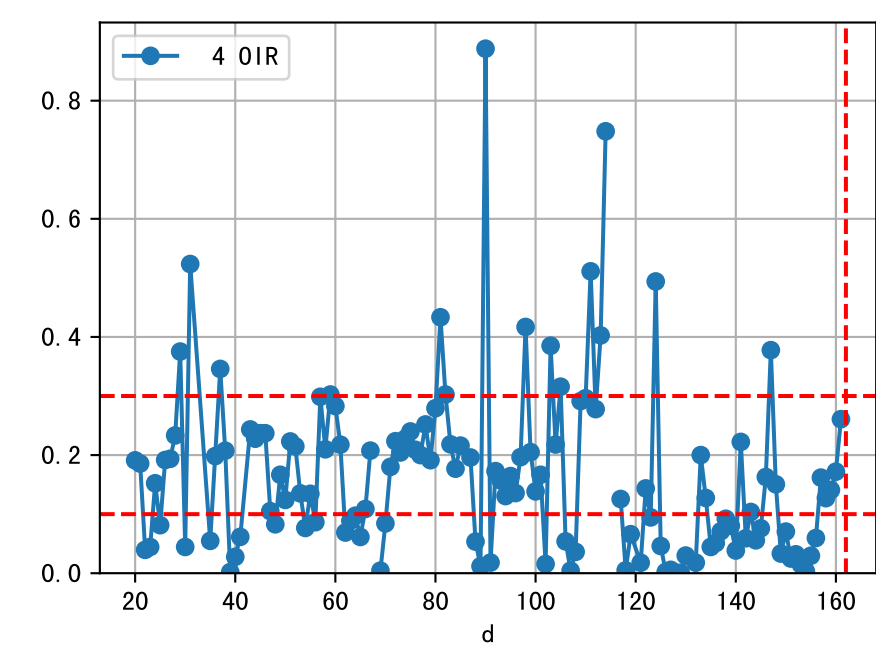
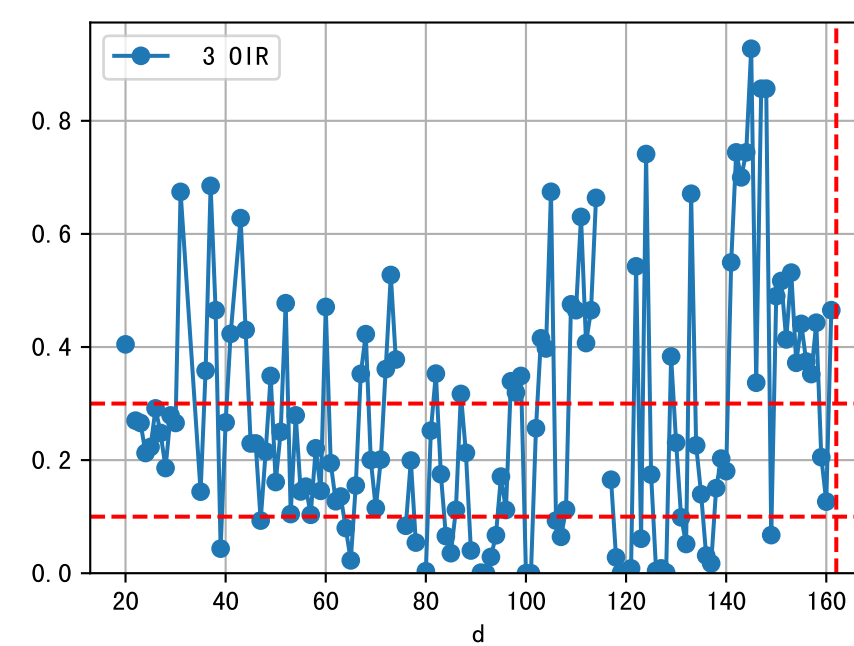
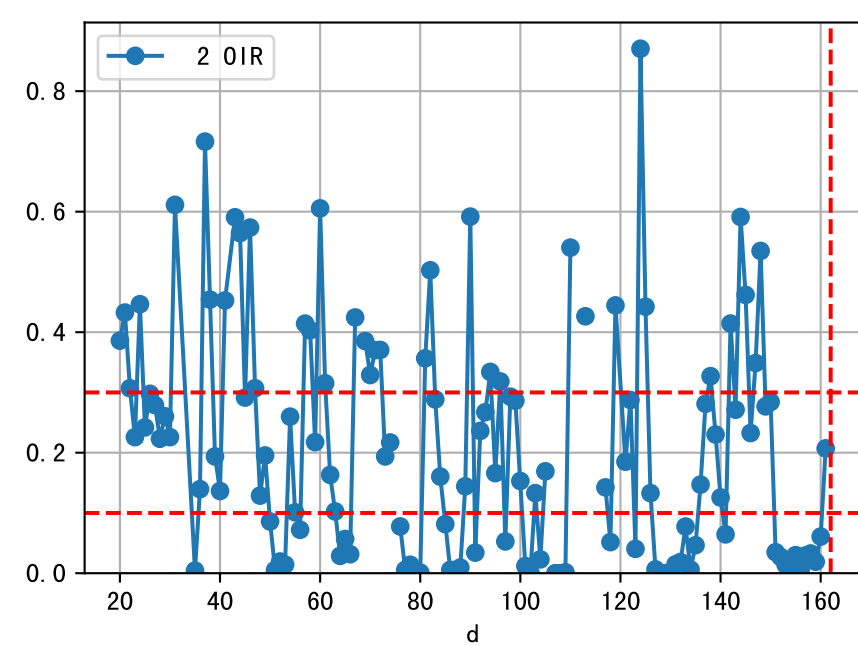
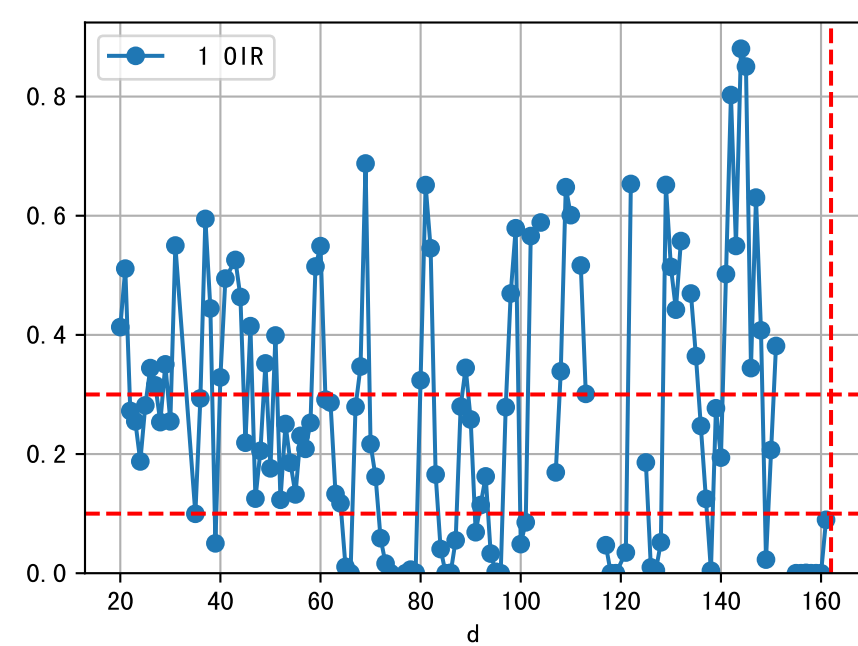
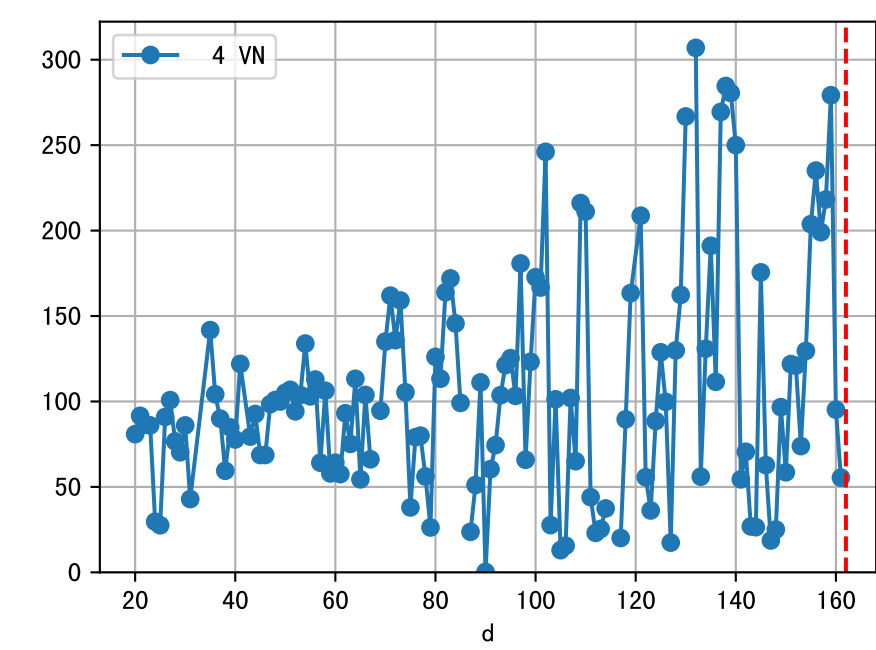
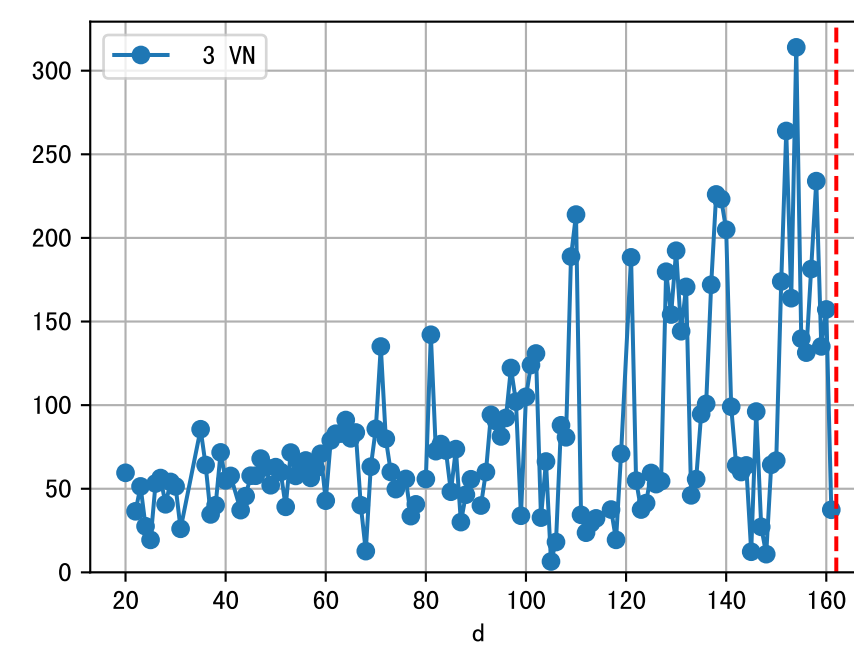
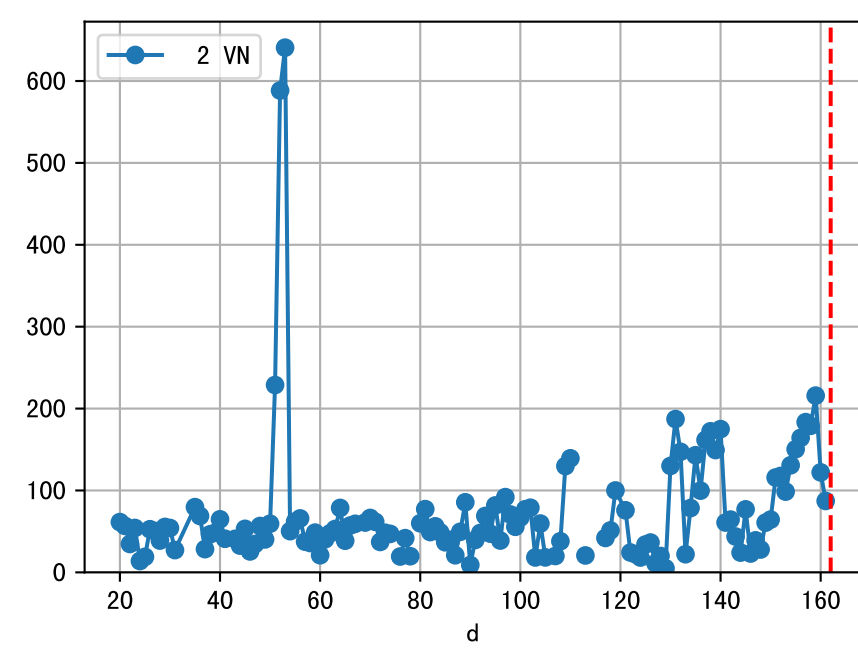
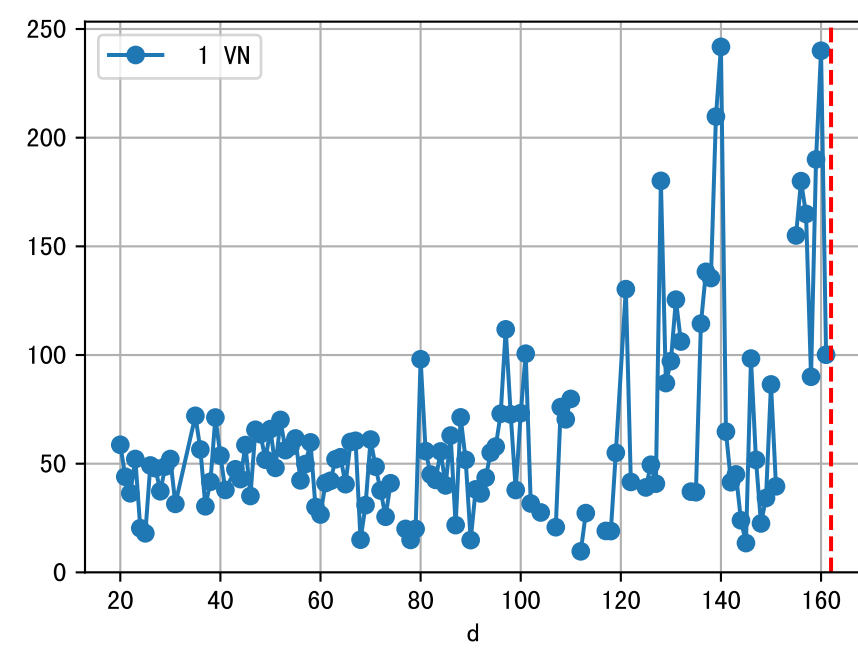
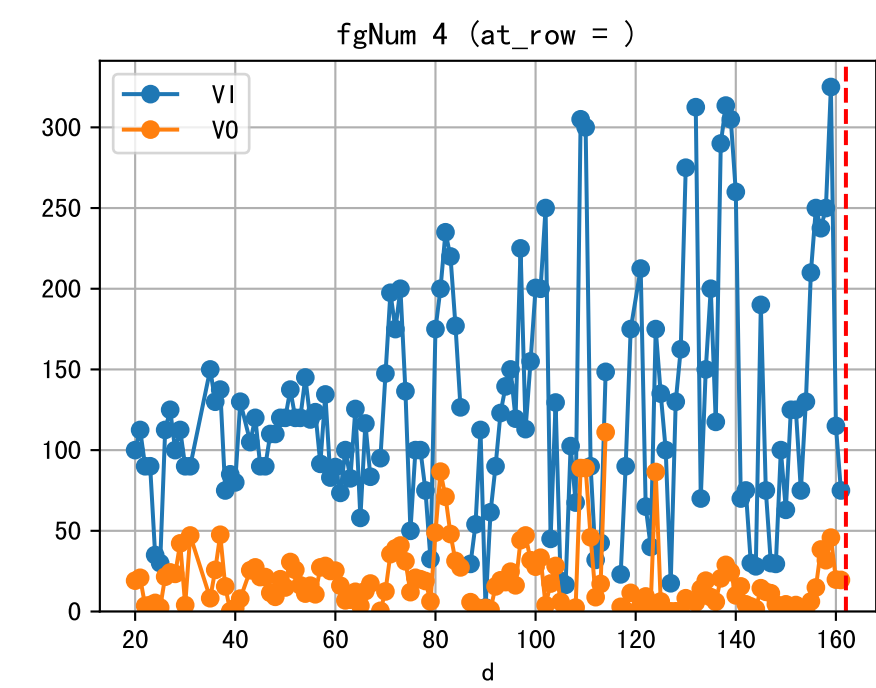
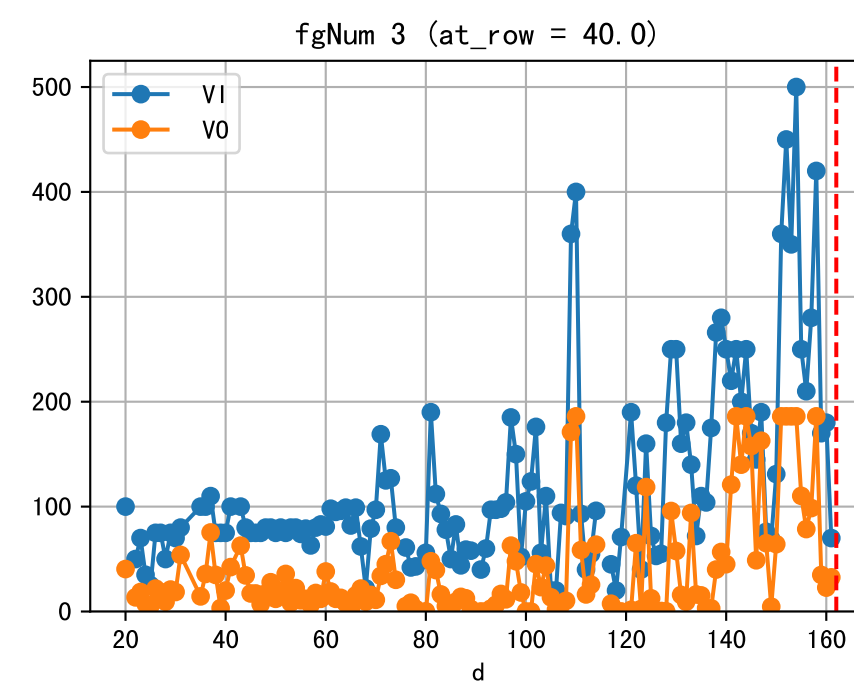
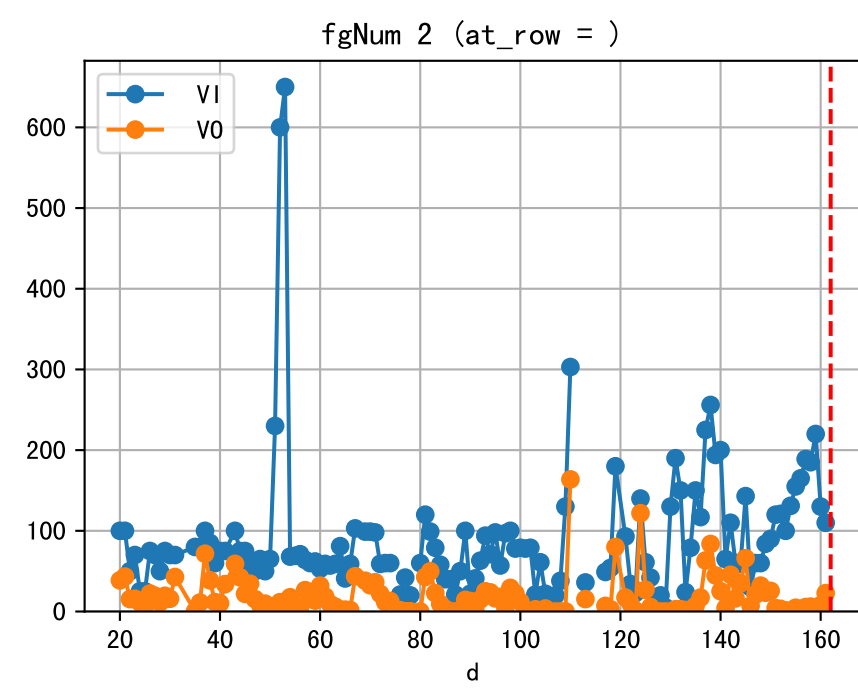
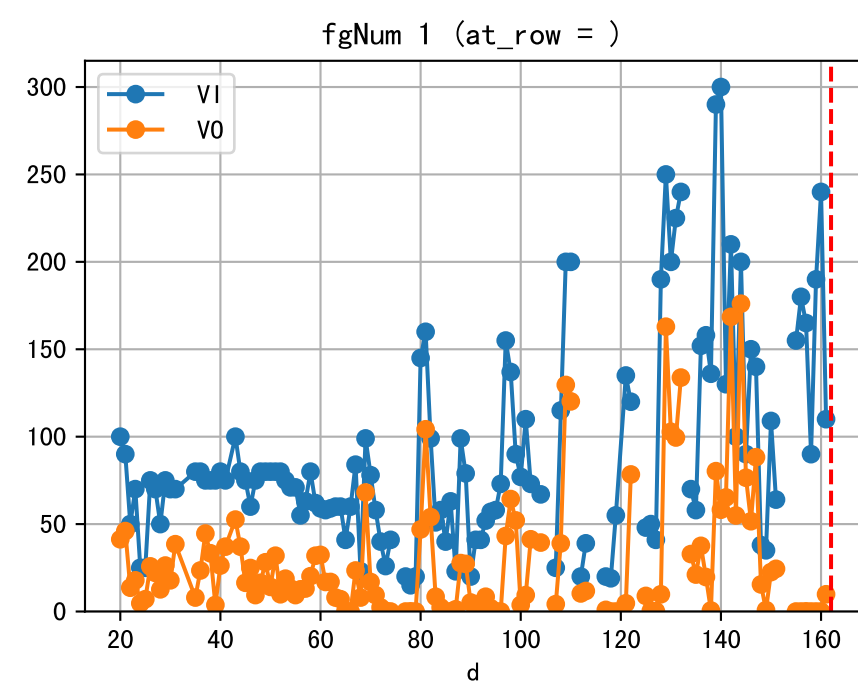
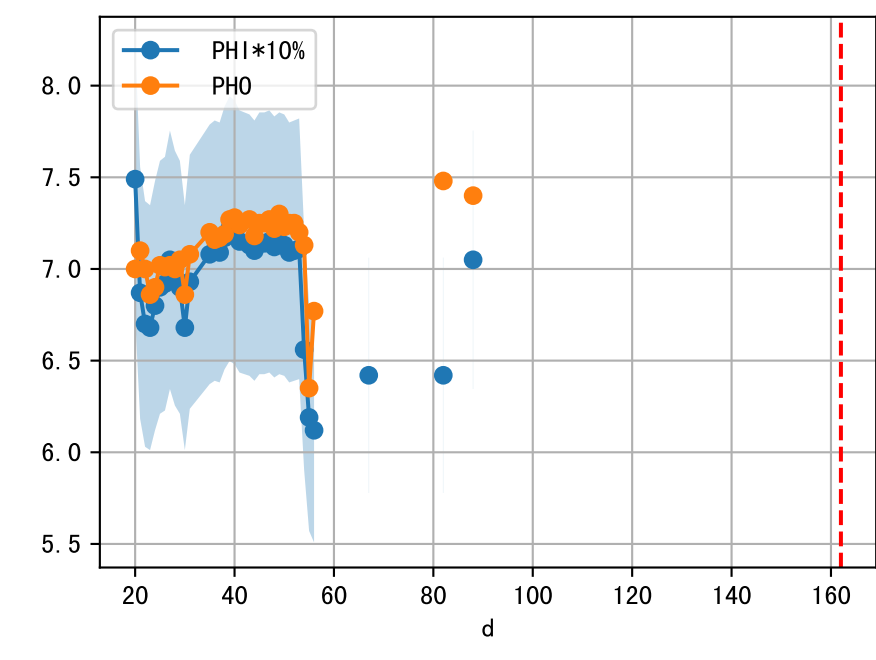
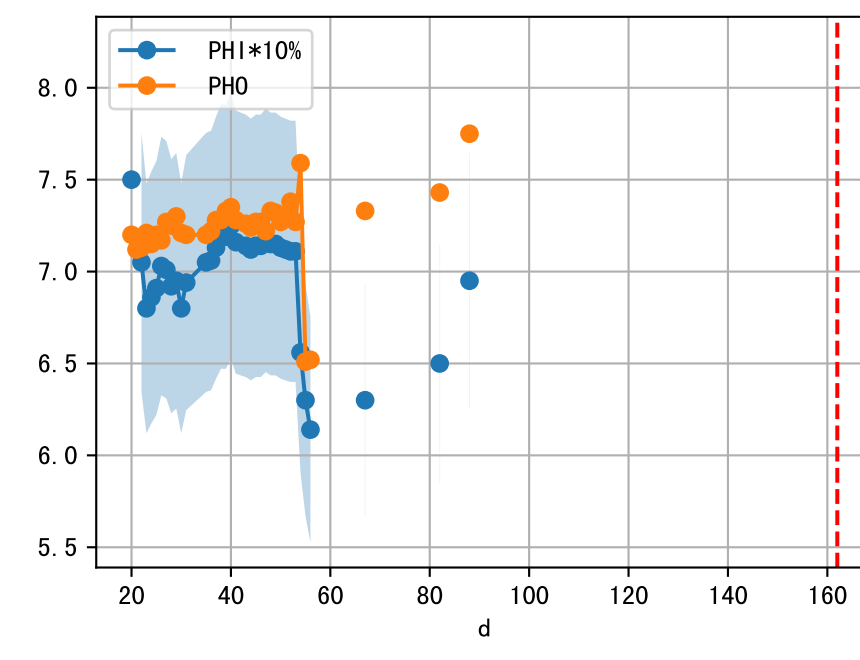
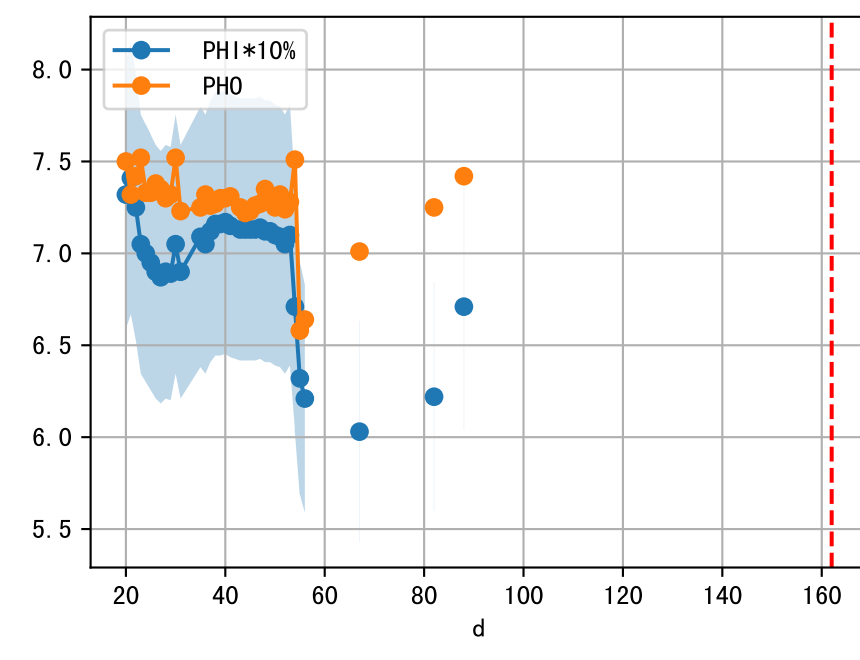
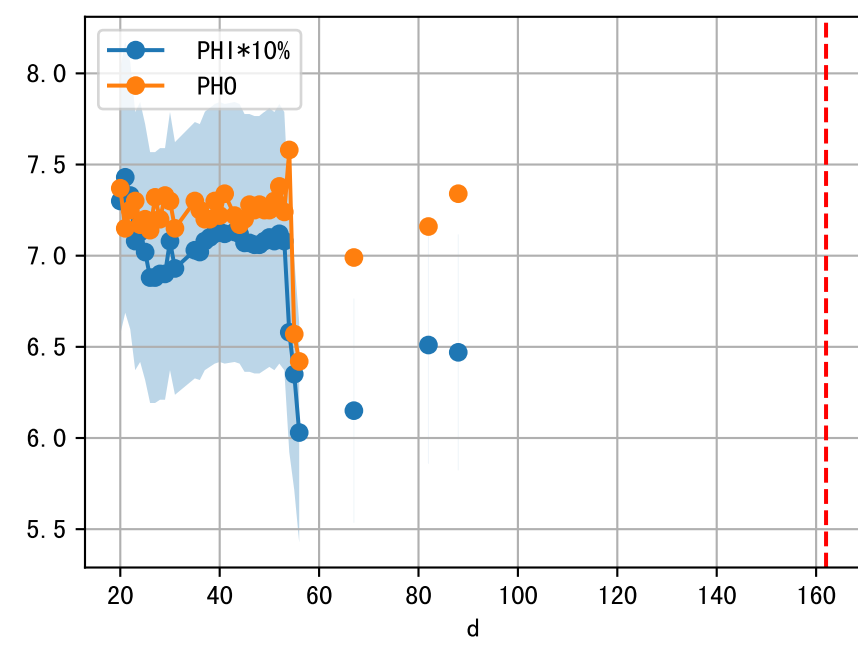
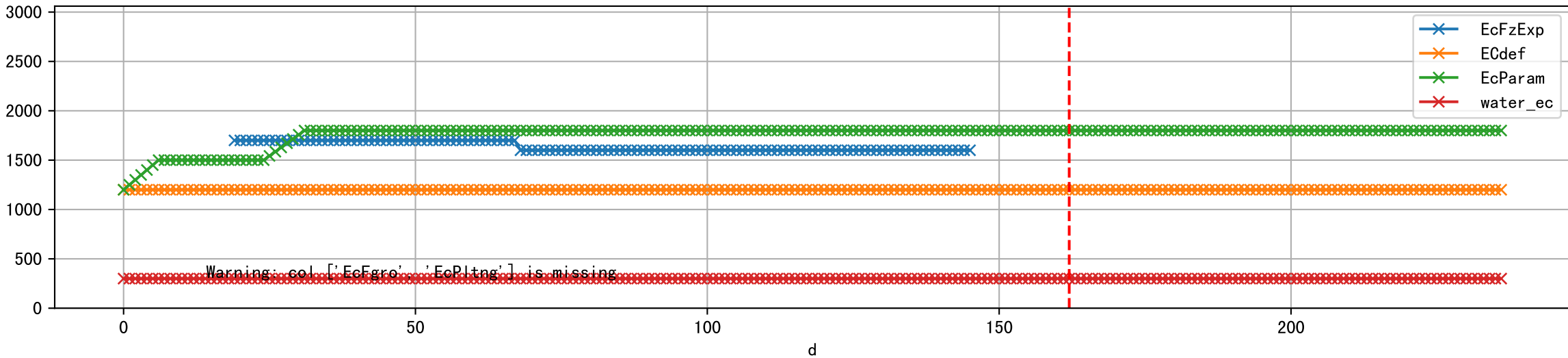


FgArea: [' 3']
NJ15 L1
2026-03-17 (Day 162)

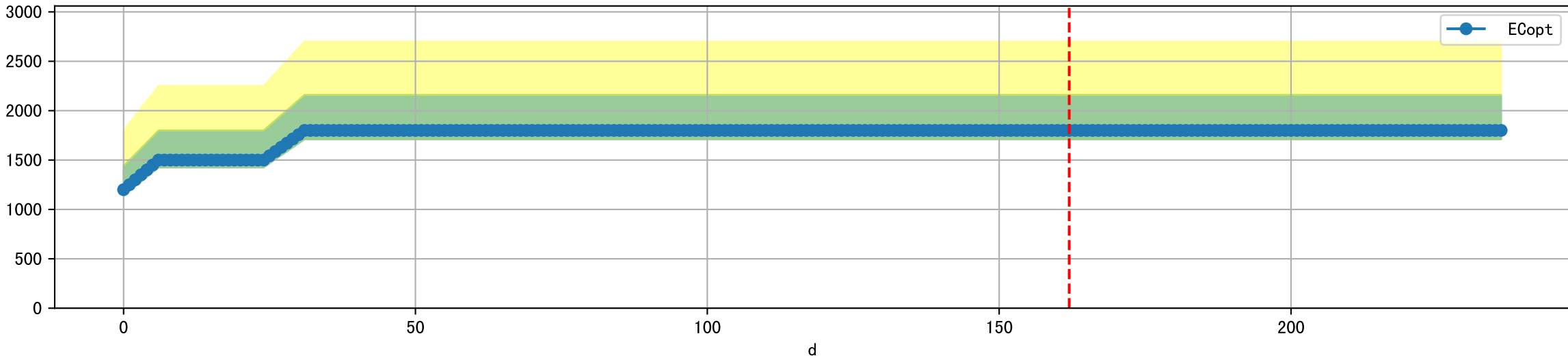




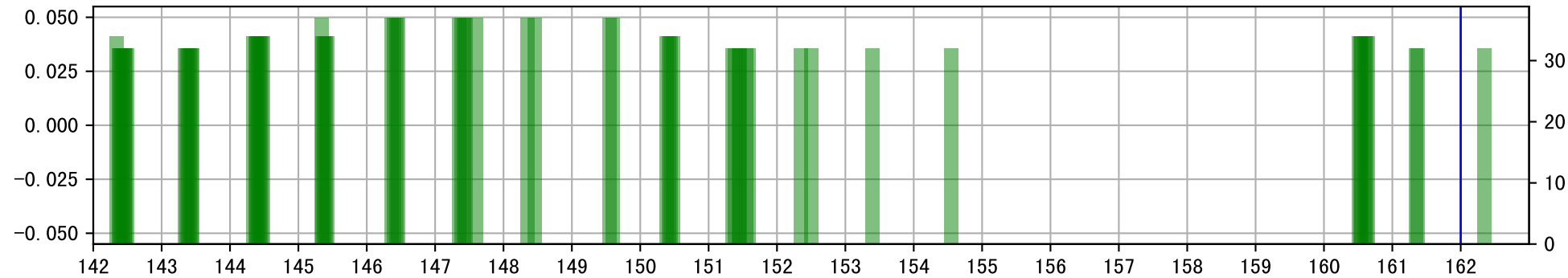
Plot [['EcFgro', 'EcFzExp', 'EcPltng', 'ECdef', 'EcParam', 'water_ec']]



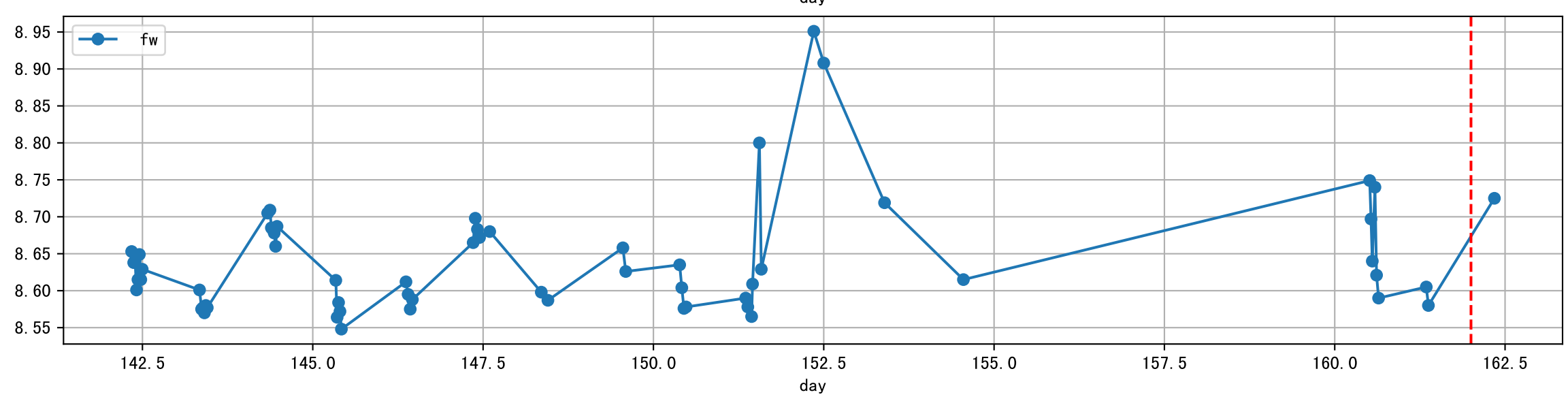
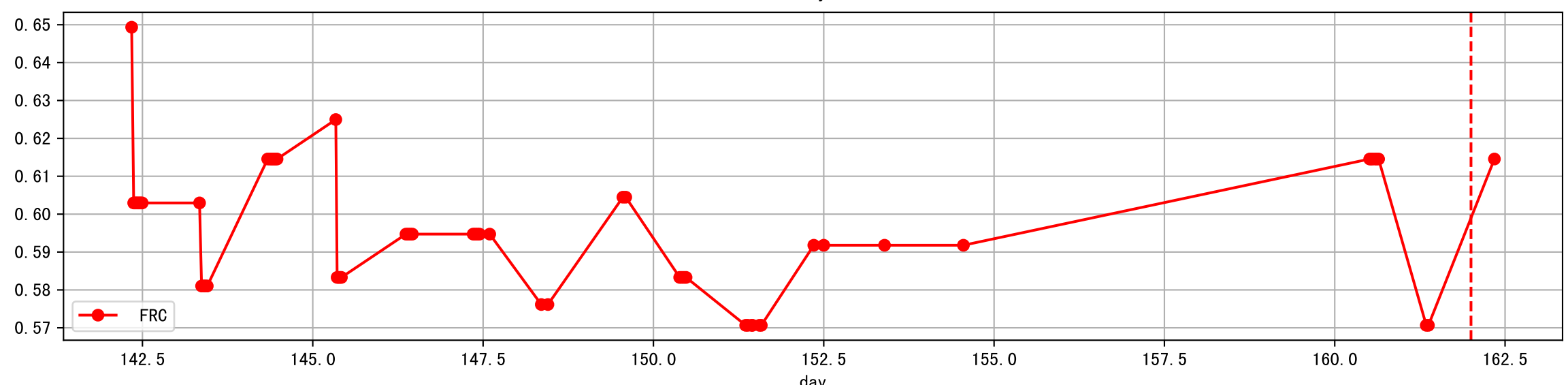
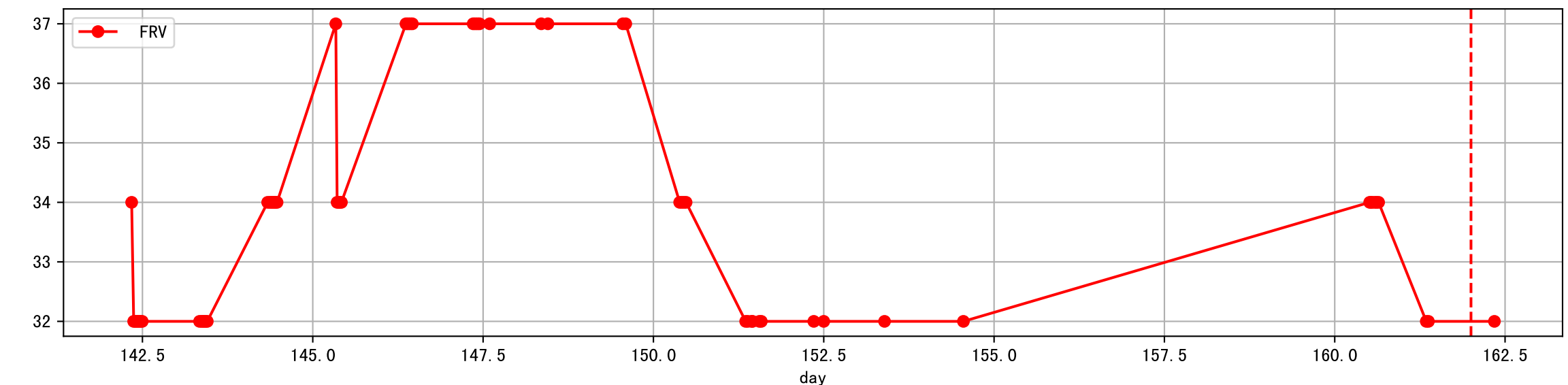
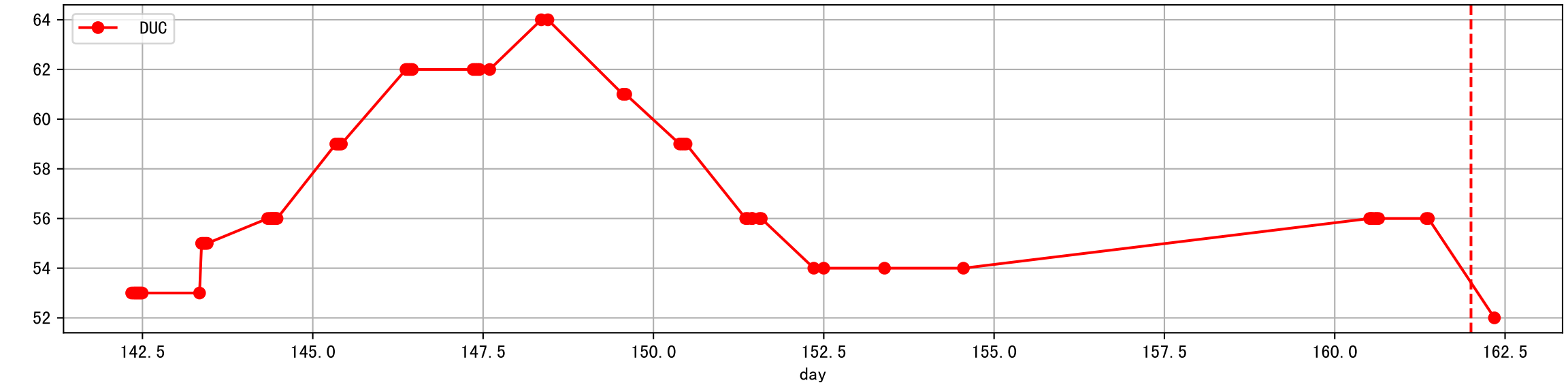
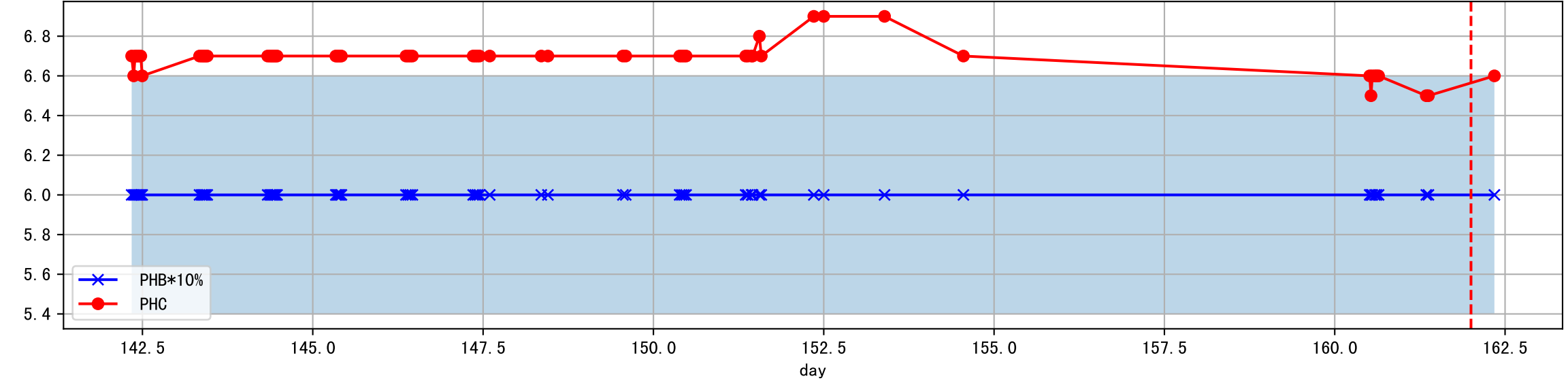
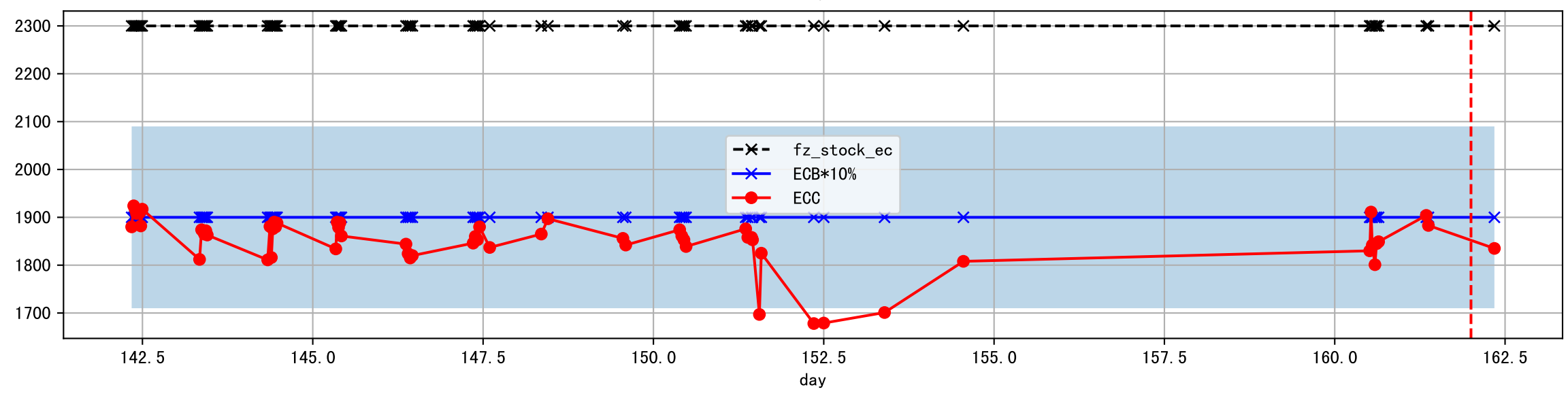
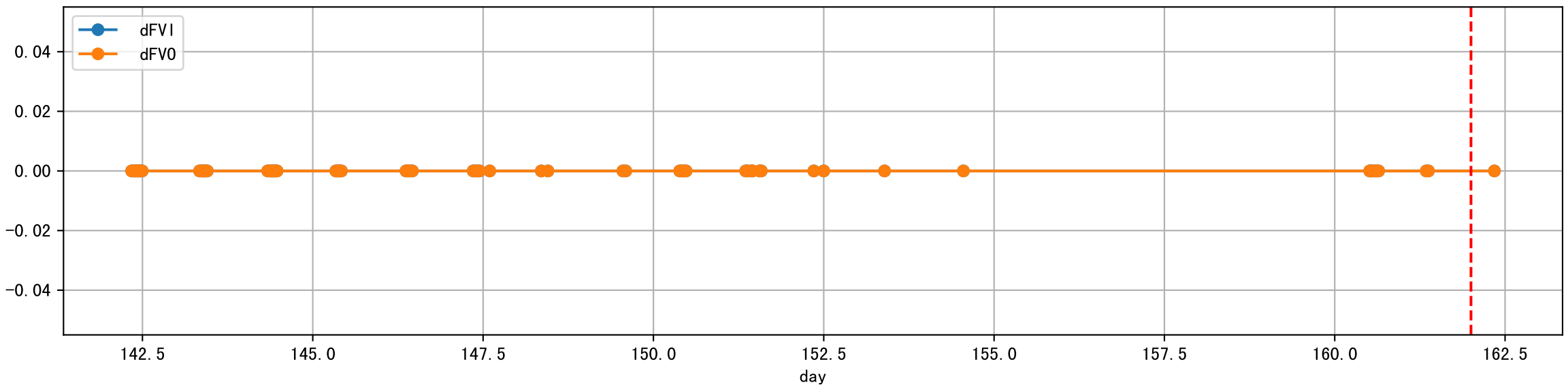
Plot [' ECopt ']



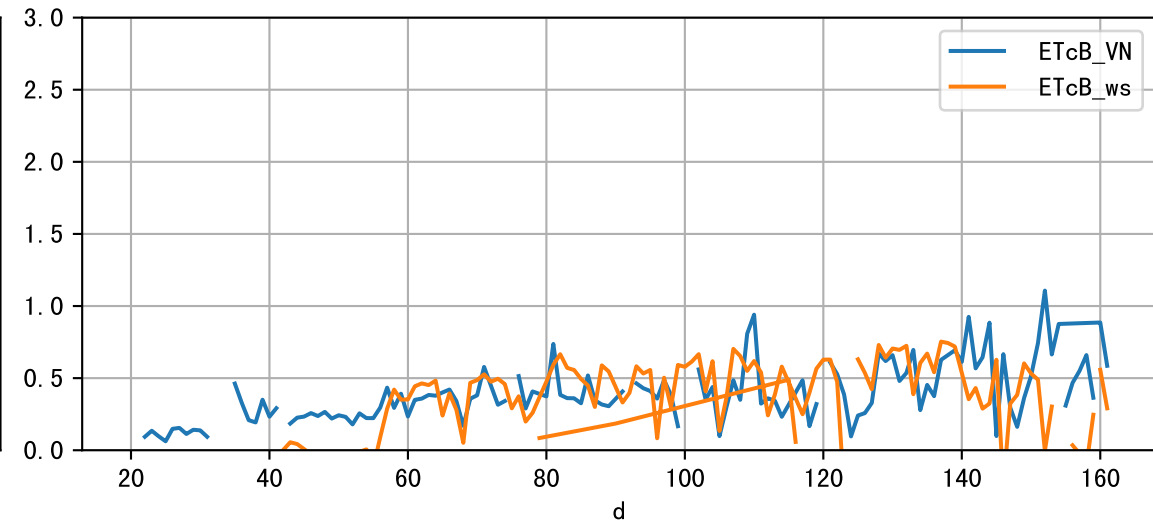
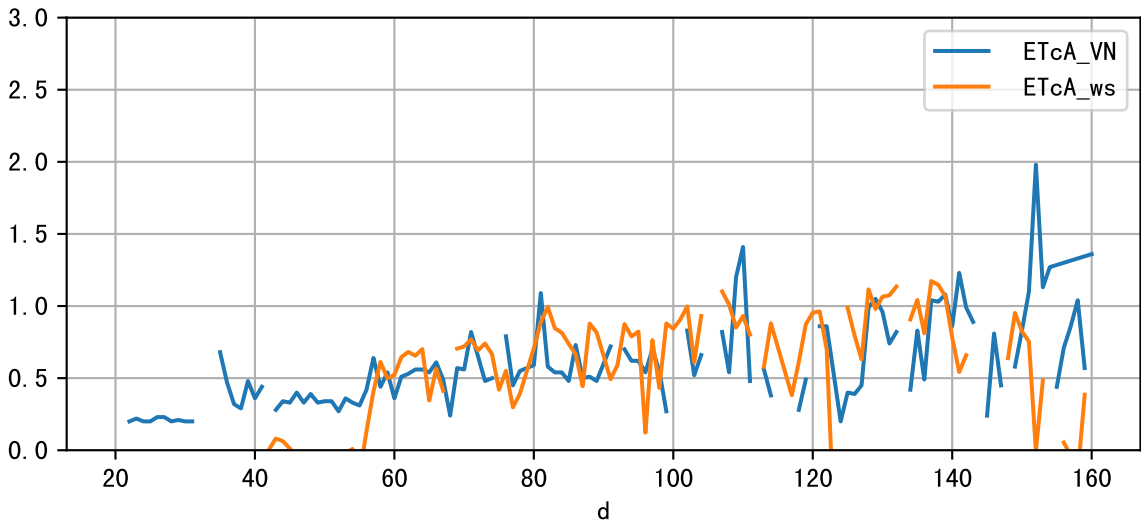
L1A3_3: Ws_E44



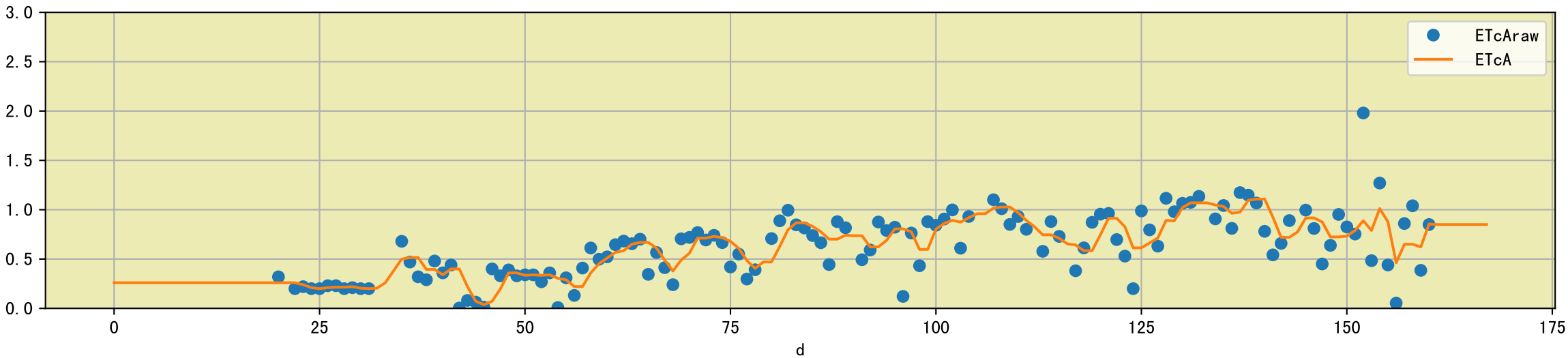
Plot Sensor and FgRec Data



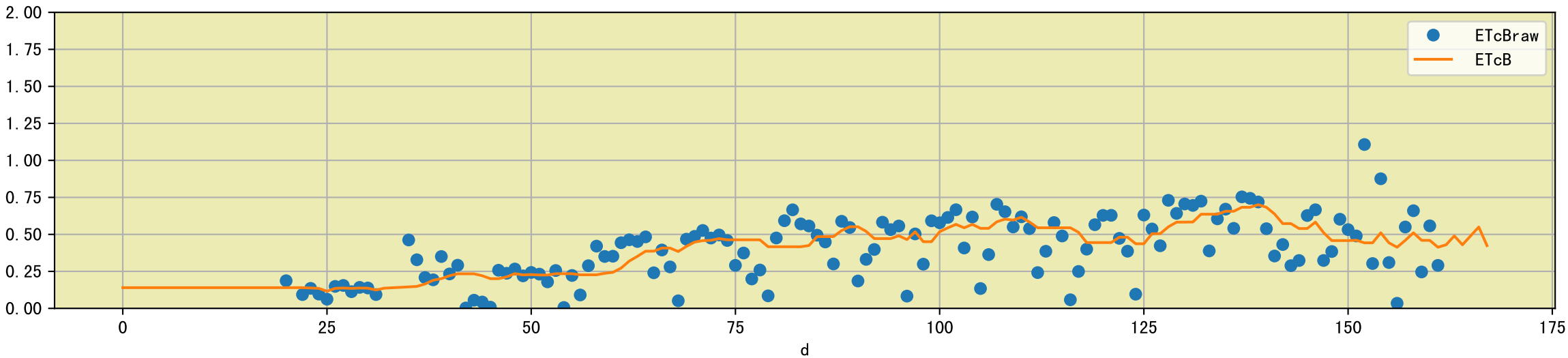
Plot [['ETcA_VN', 'ETcA_ws'], ['ETcB_VN', 'ETcB_ws']]

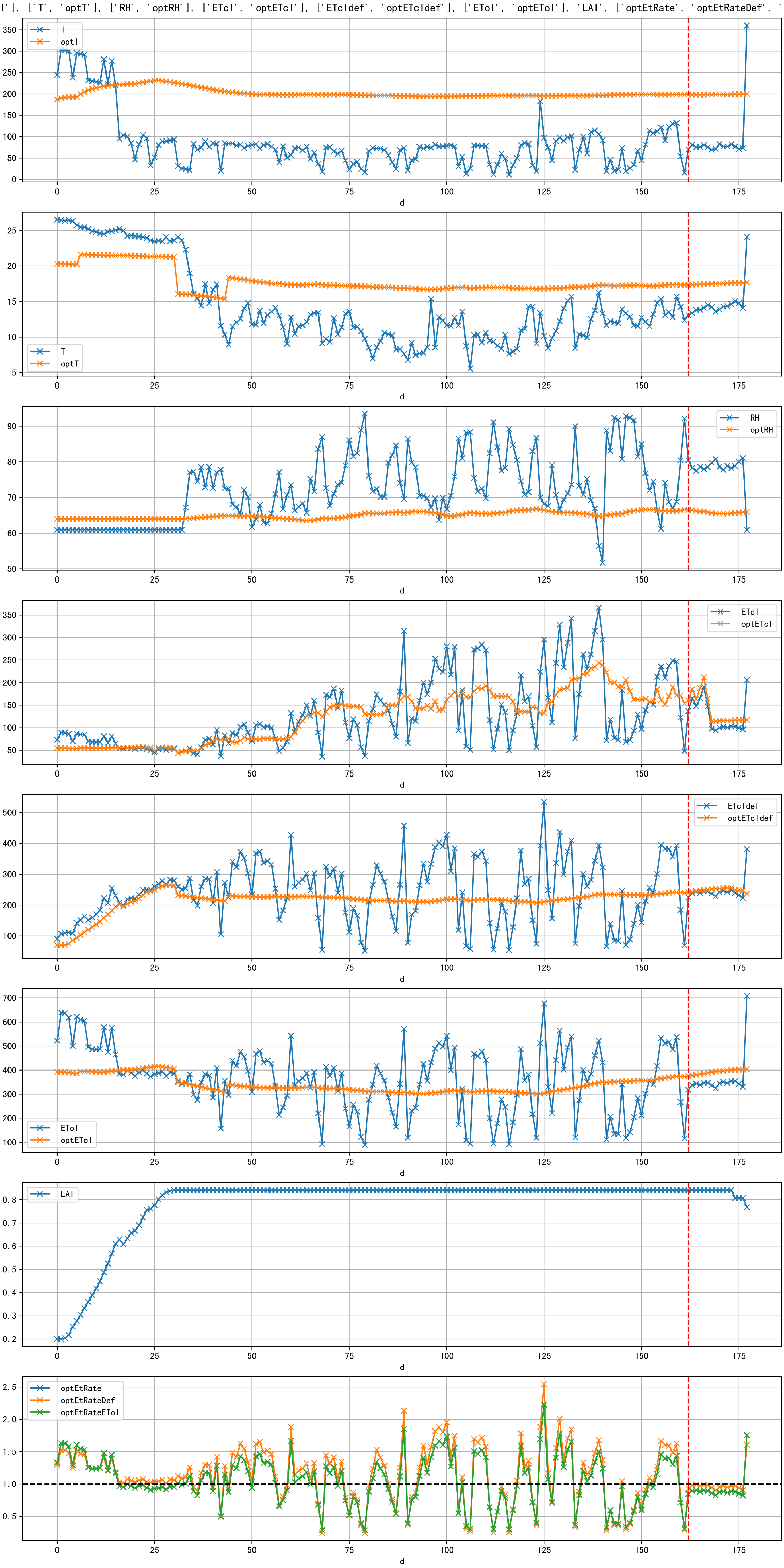


Plot [['ETcAraw:o', 'ETcA']]

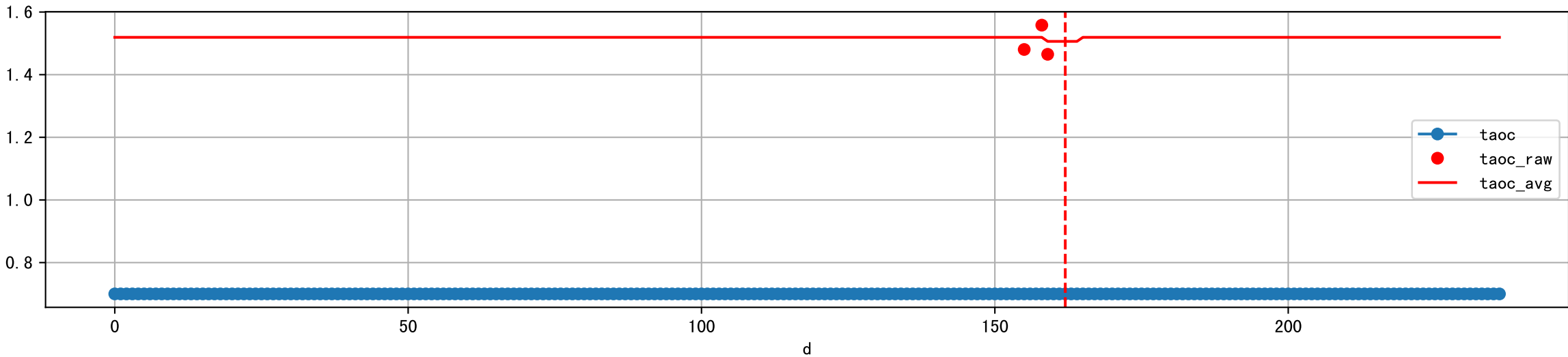


Plot [['ETcBraw:o', 'ETcB']]

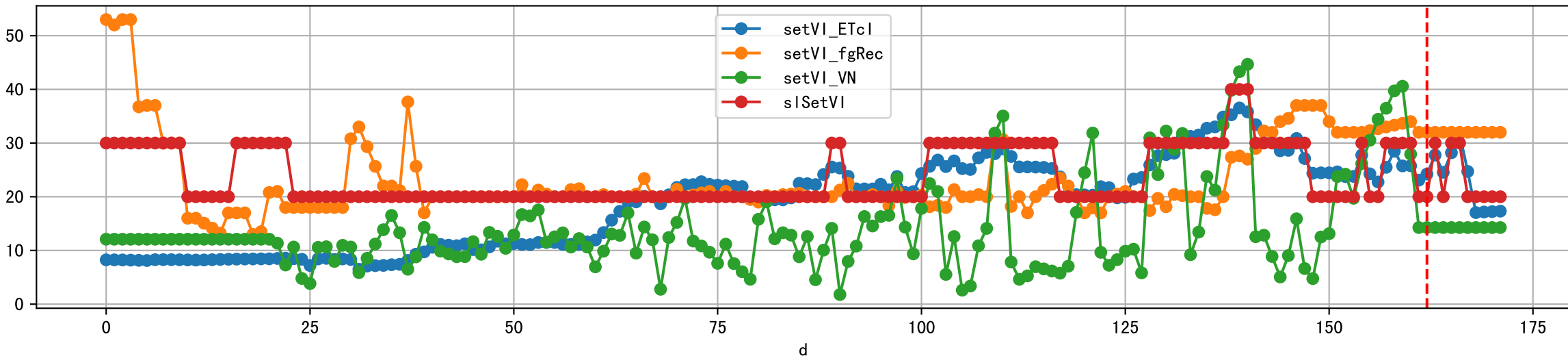




Plot [['taoc', 'taoc_raw:ro', 'taoc_avg:r-']]

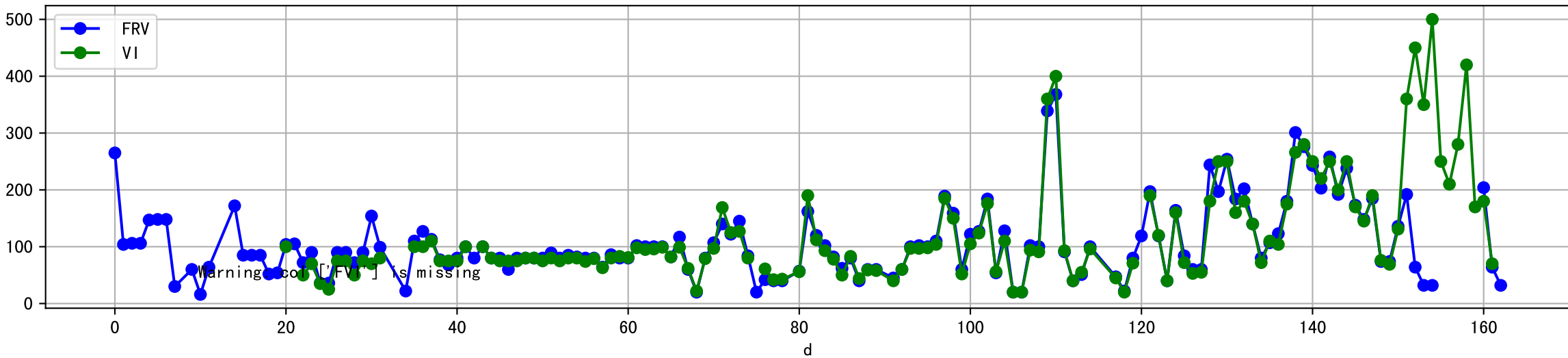


Plot [['setVI_ETcI', 'setVI_fgRec', 'setVI_VN', 'sISetVI']]

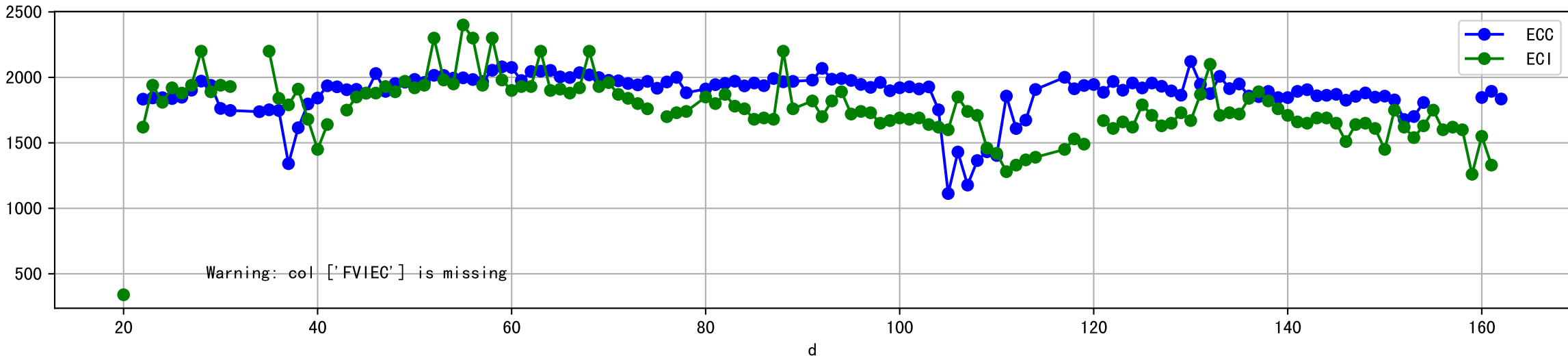




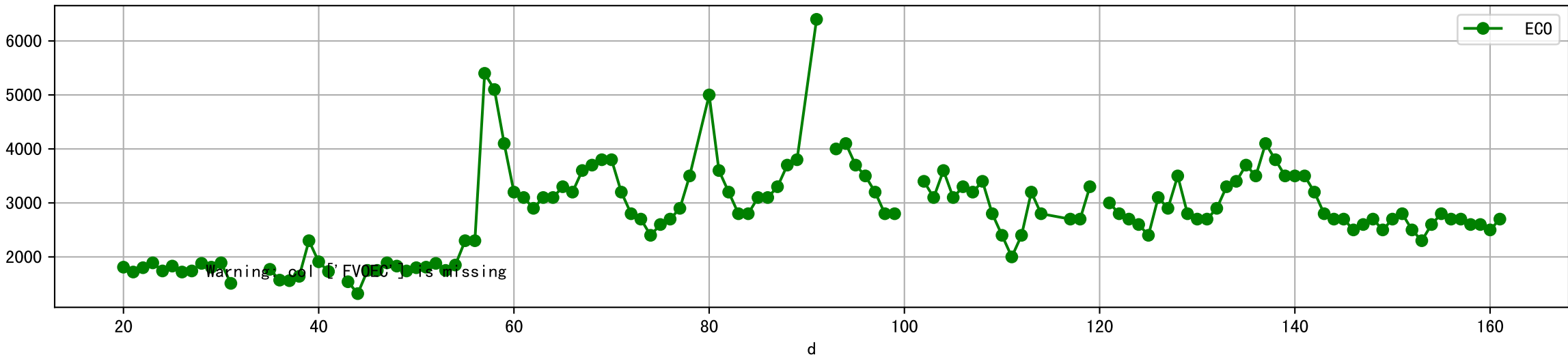
Plot [['FRV:b-o', 'FVI:r-o', 'VI:g-o']]



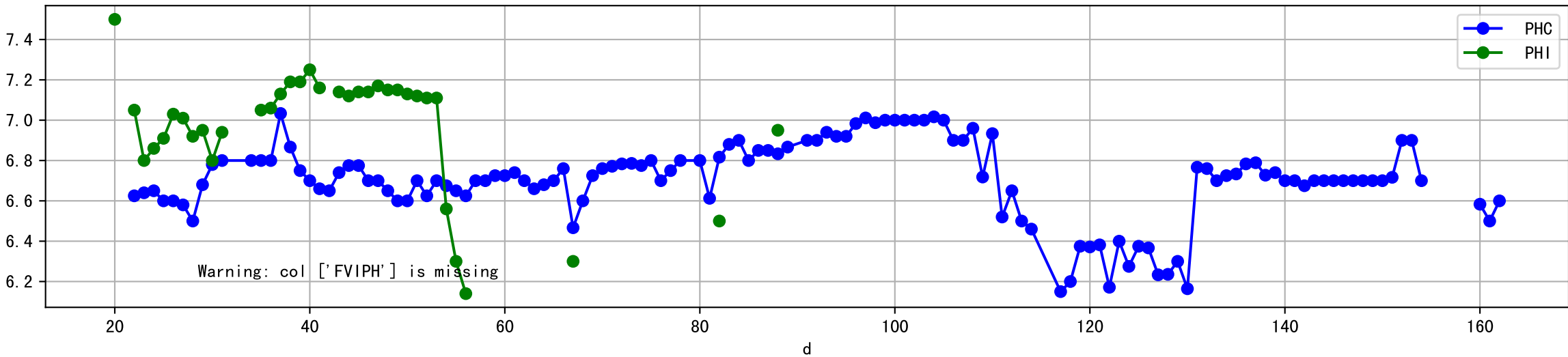
Plot [['ECC:b-o', 'FVIEC:r-o', 'ECI:g-o']]



Plot [['FVOEC:r-o', 'ECO:g-o']]



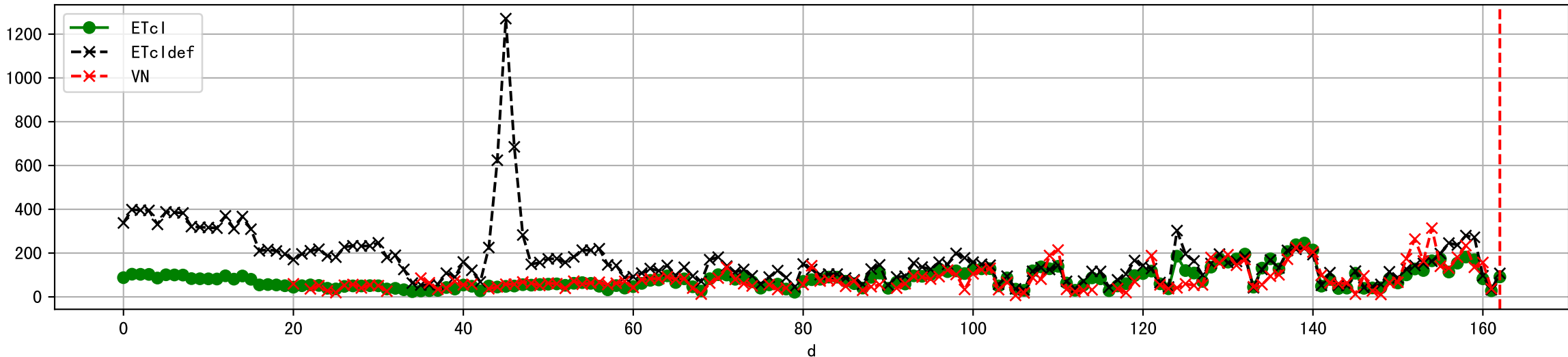
Plot [['PHC:b-o', 'FVIPH:r-o', 'PHI:g-o']]



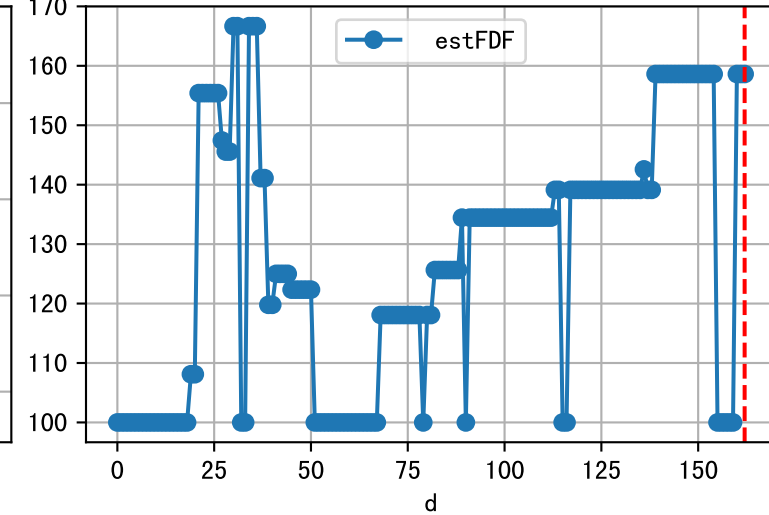
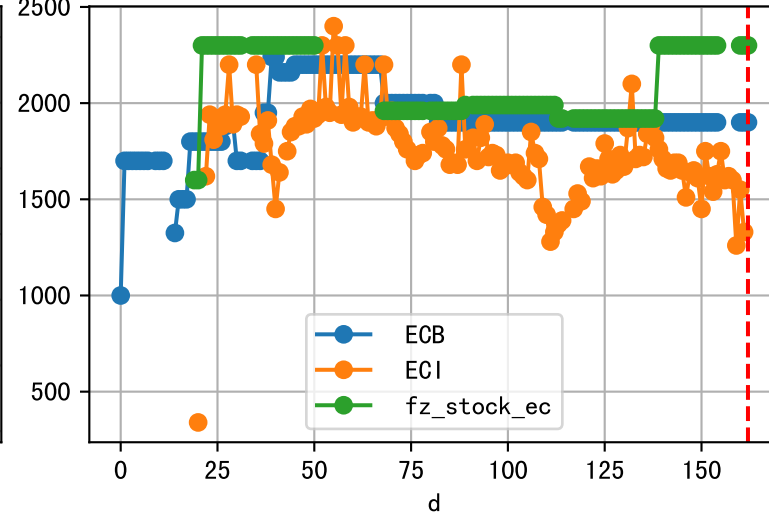
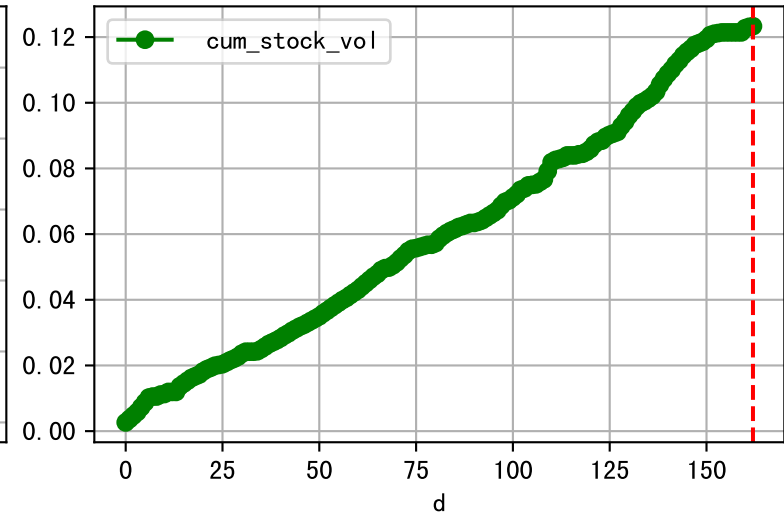
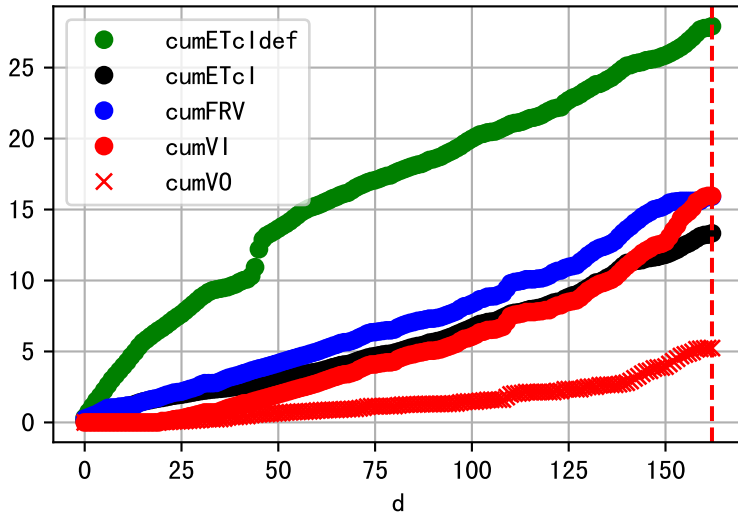
Plot [[' FVOPH:r-o' , ' PH0:g-o']]



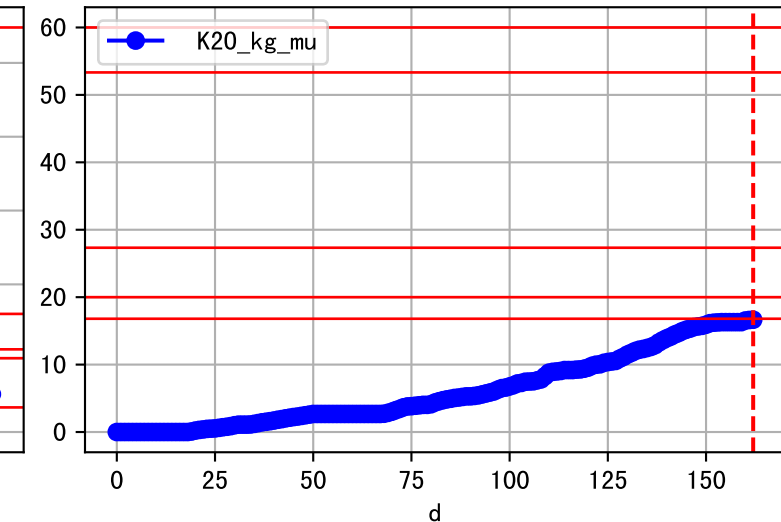
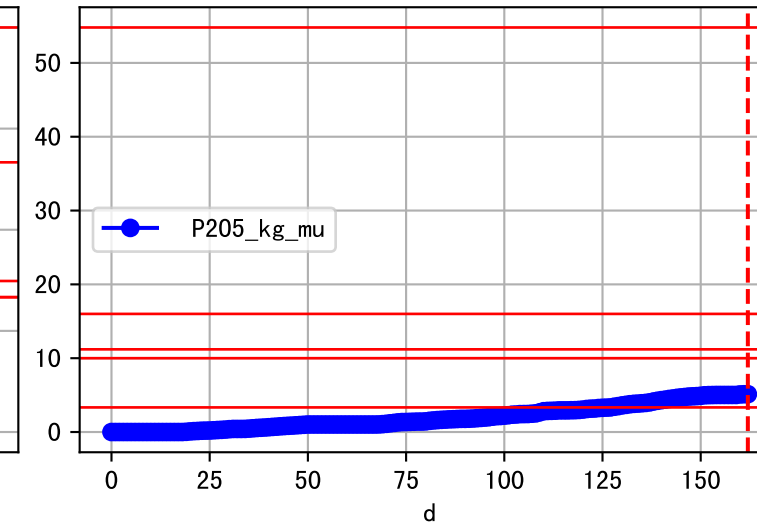
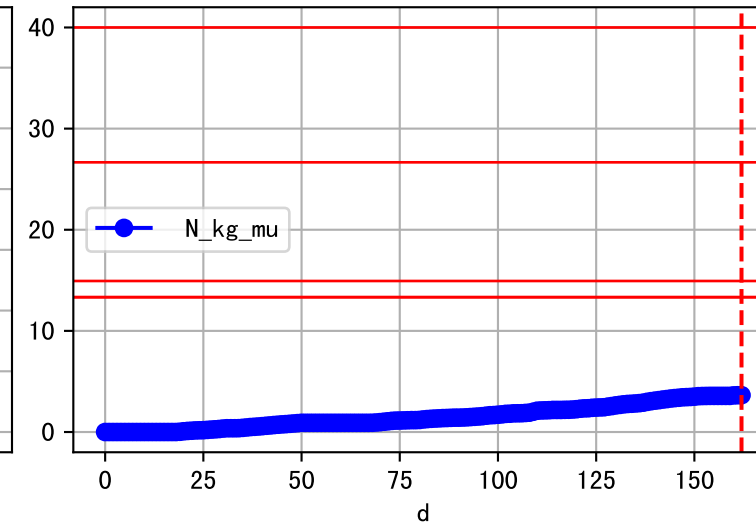
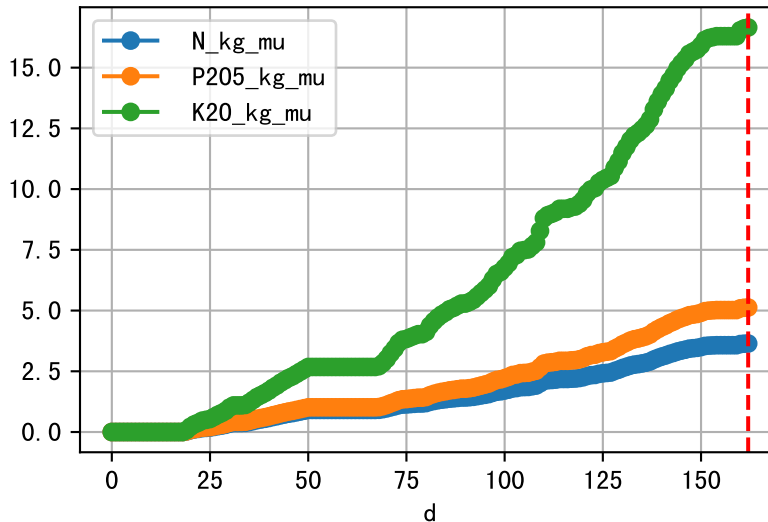
Plot ET/VN



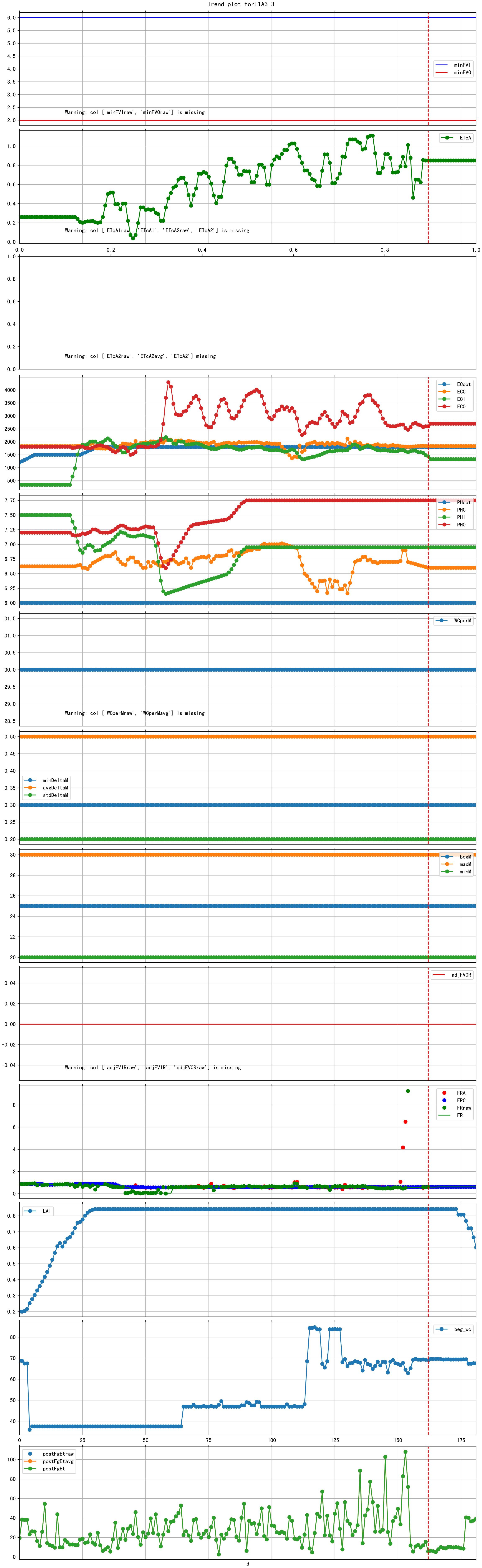
Plot Fv and fertilizer usage



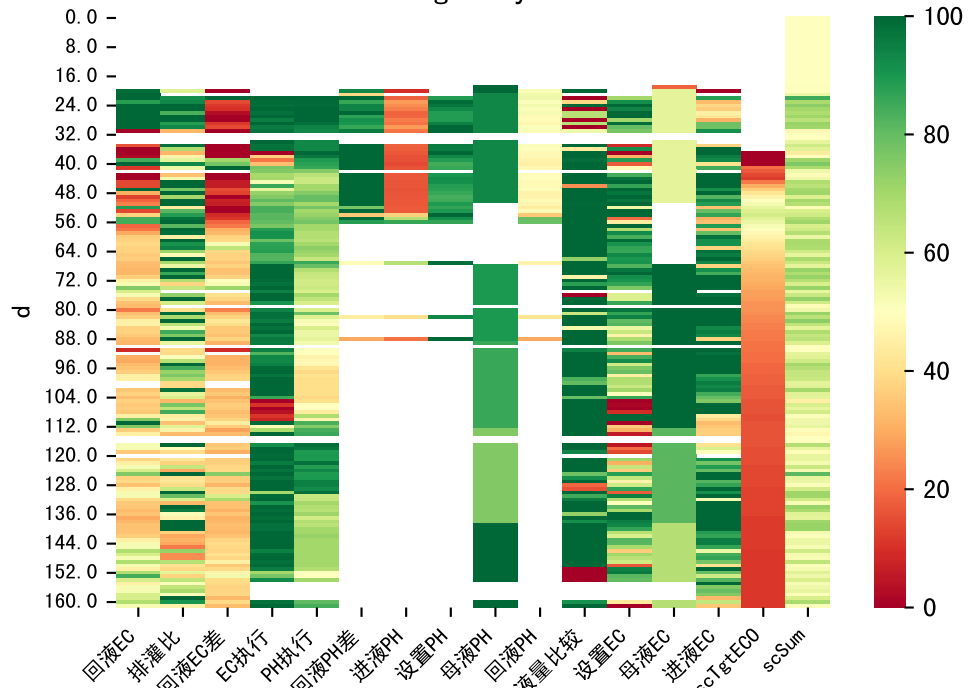
Fertilizer Range Source: kerleyL, kerleyH, UnivFL, TNAI, Haifa

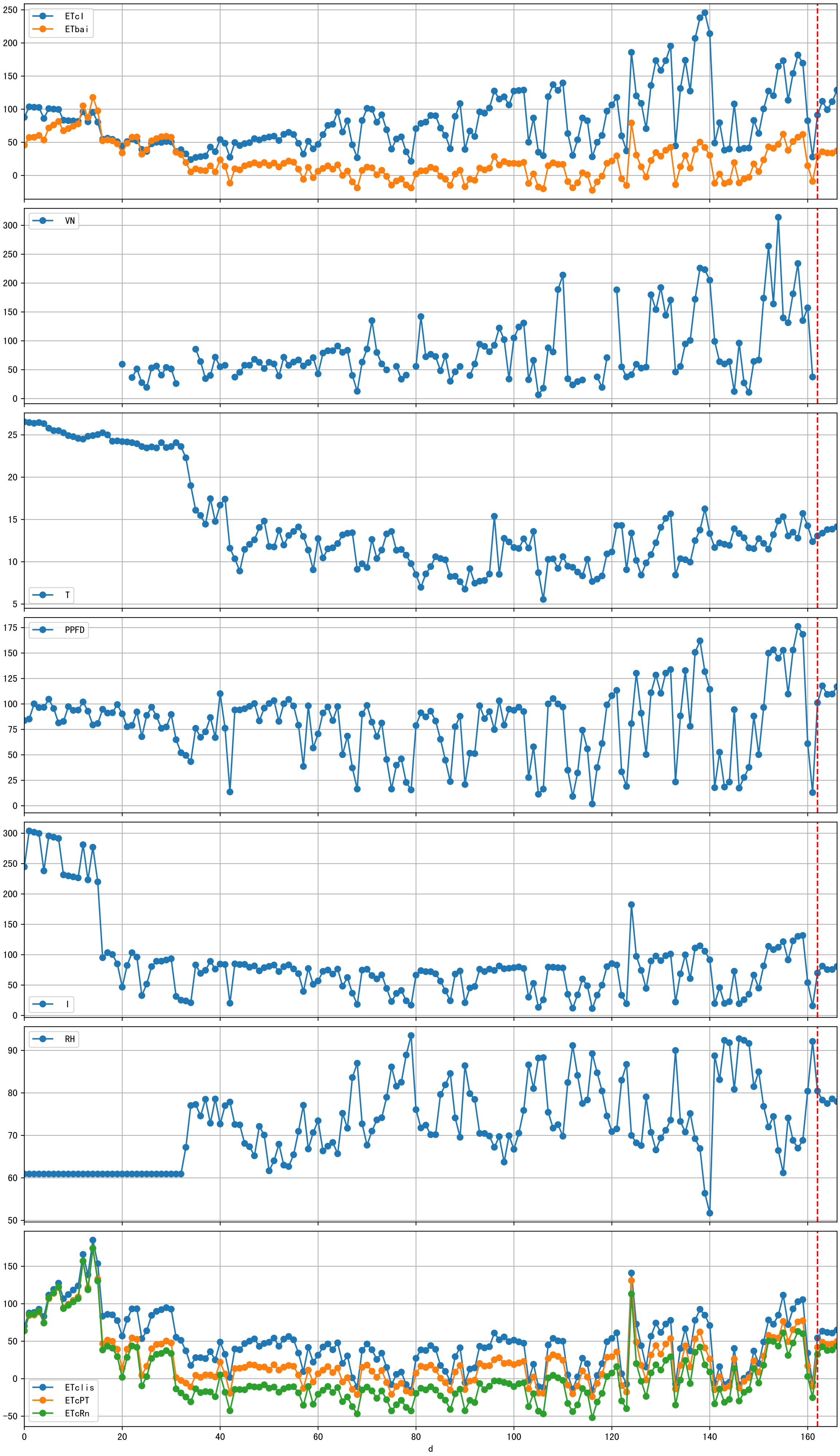


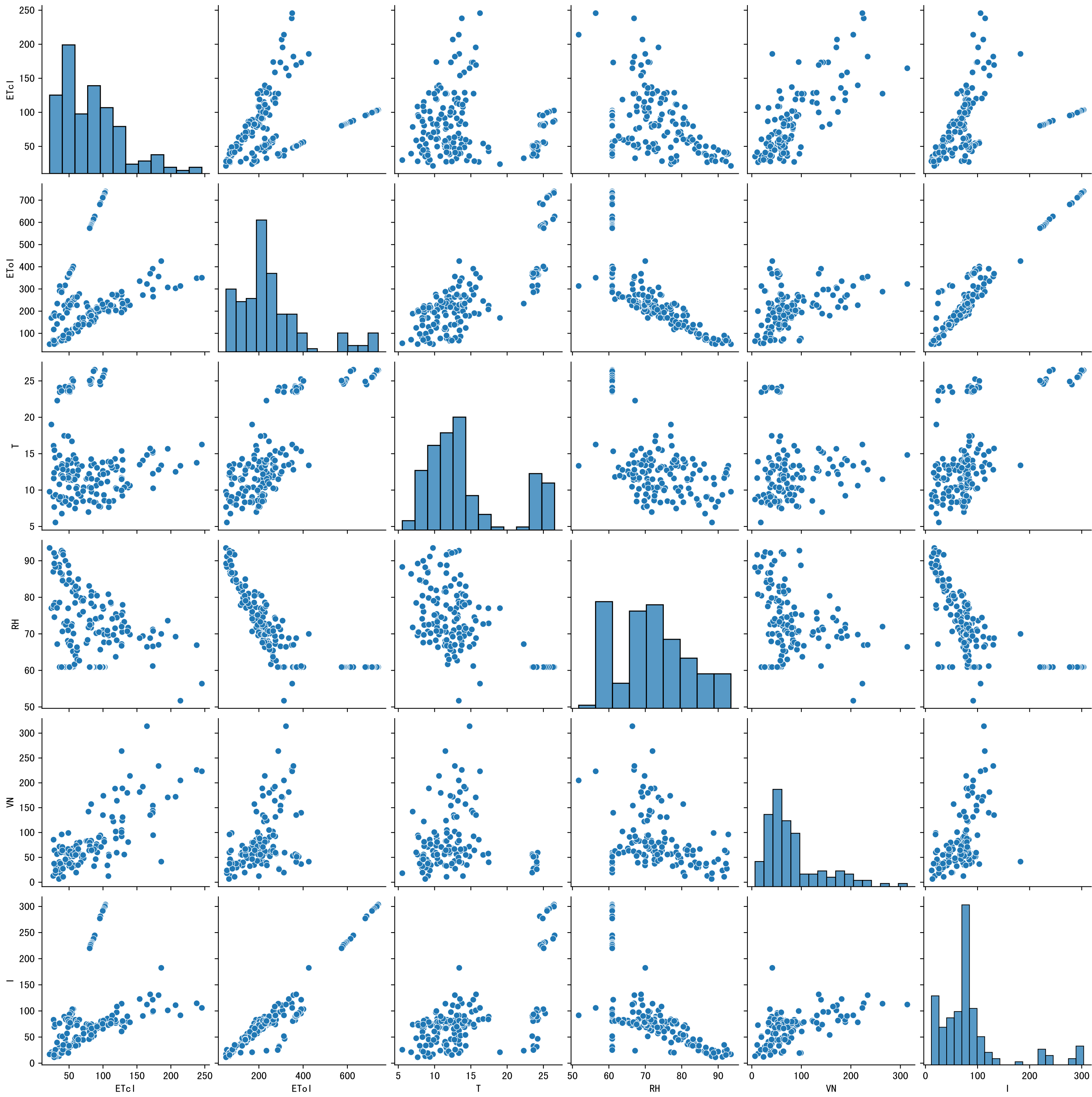
Trend plot for LIA3_3

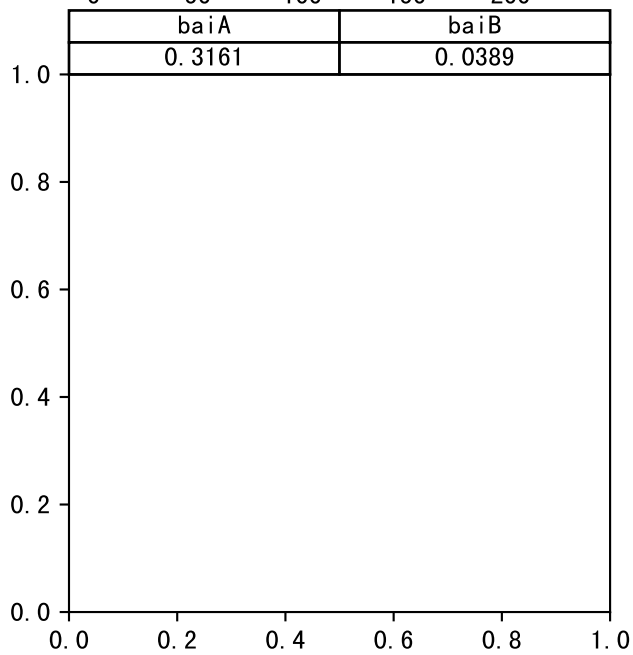
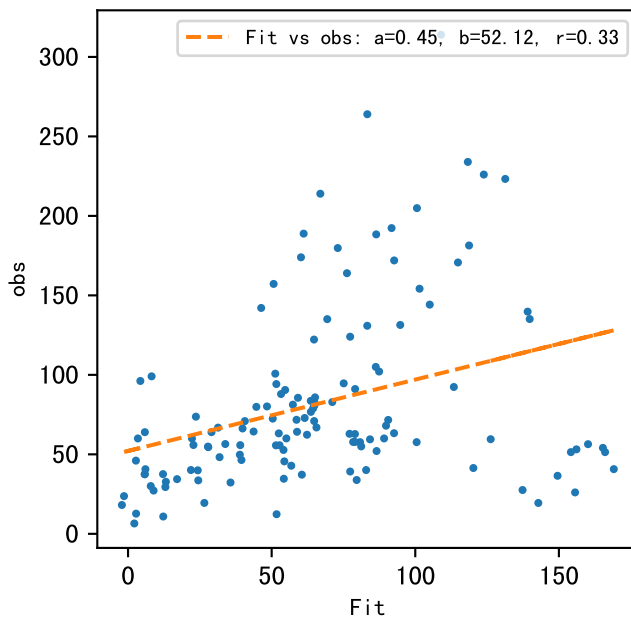
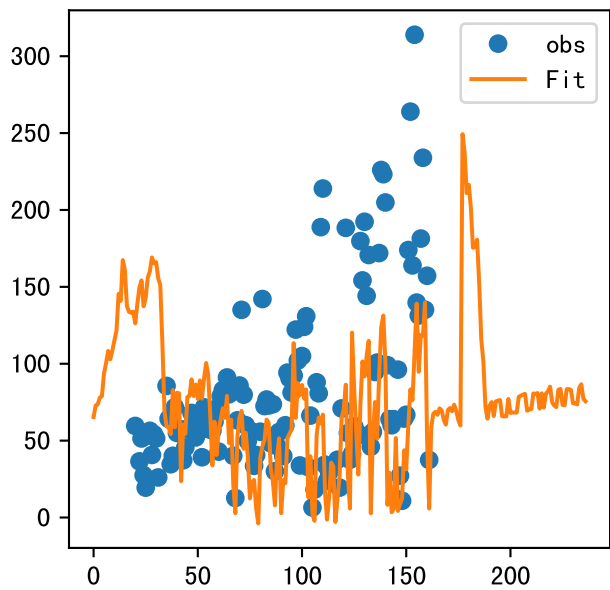


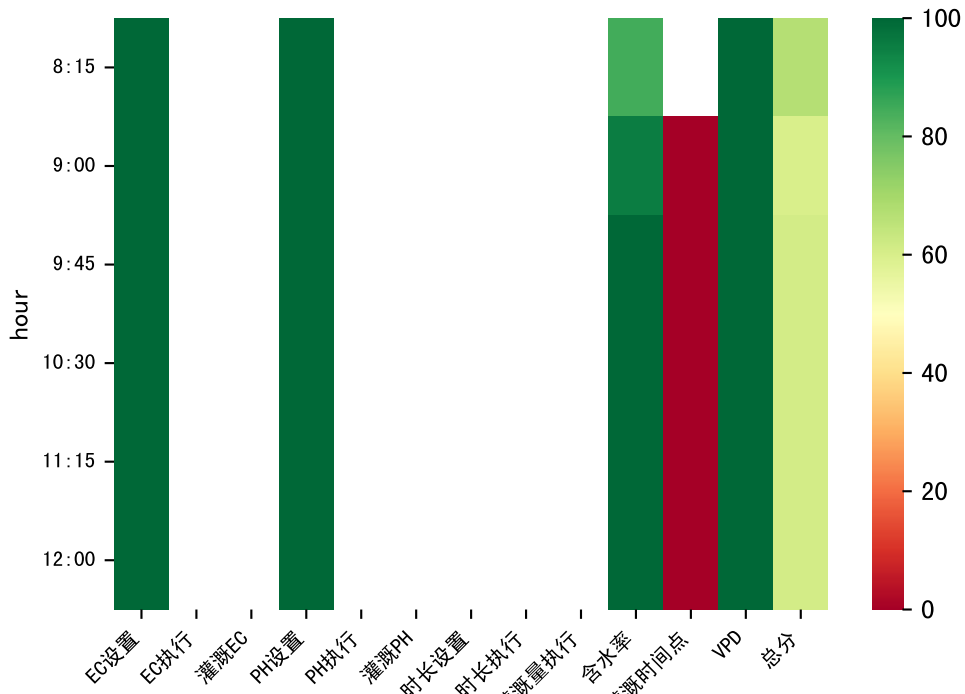
FgDaily



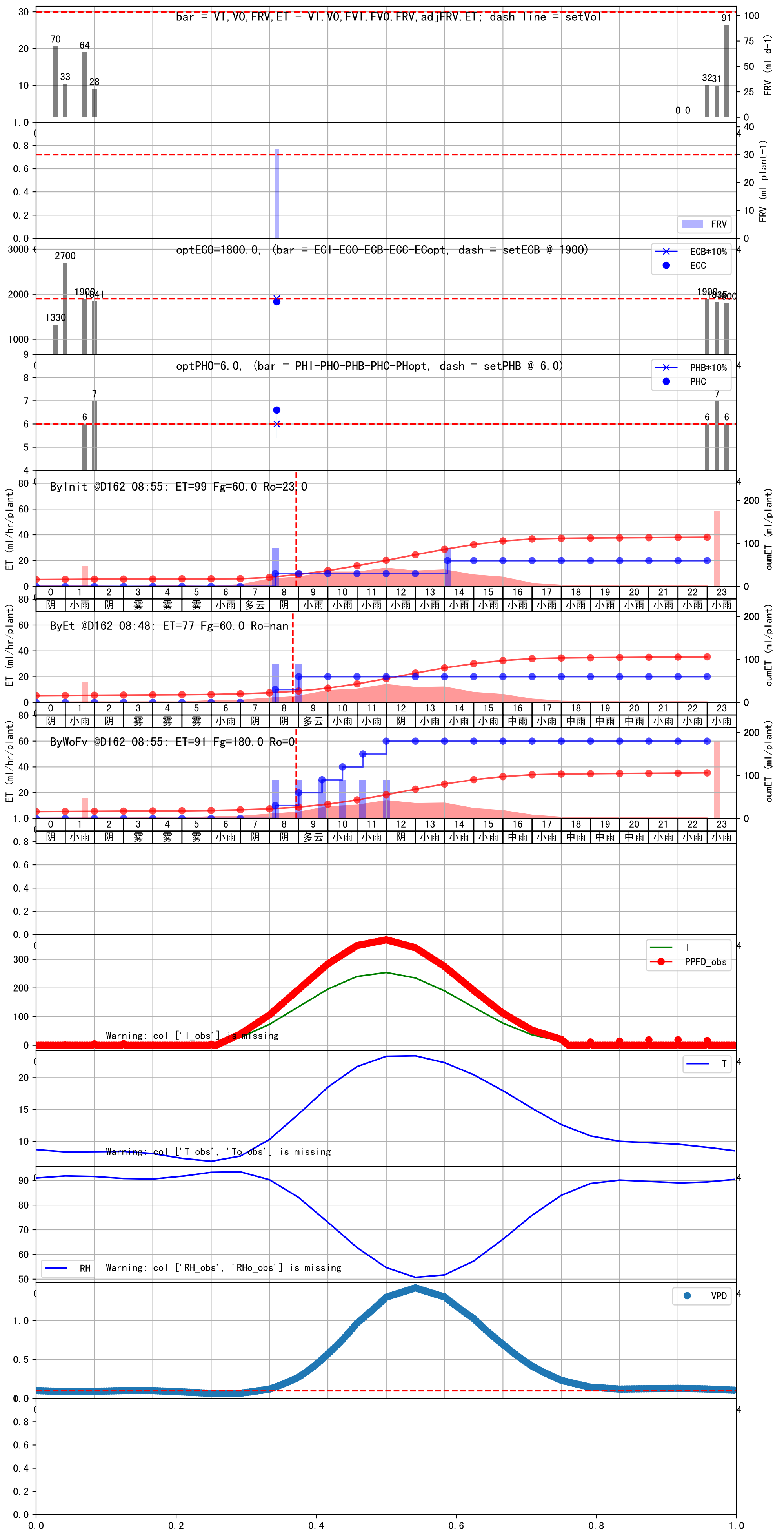


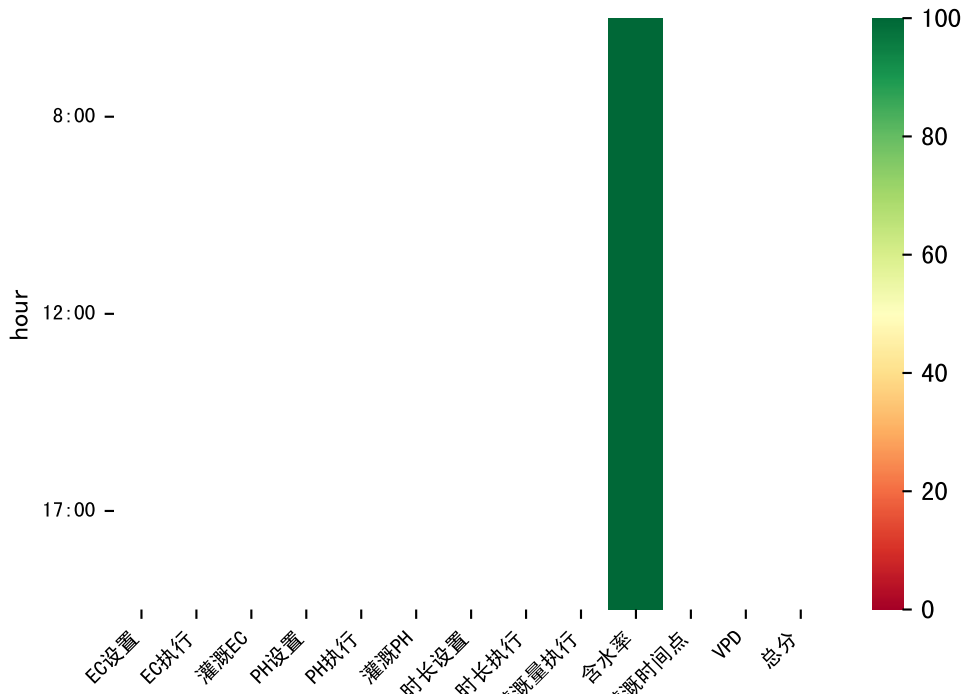






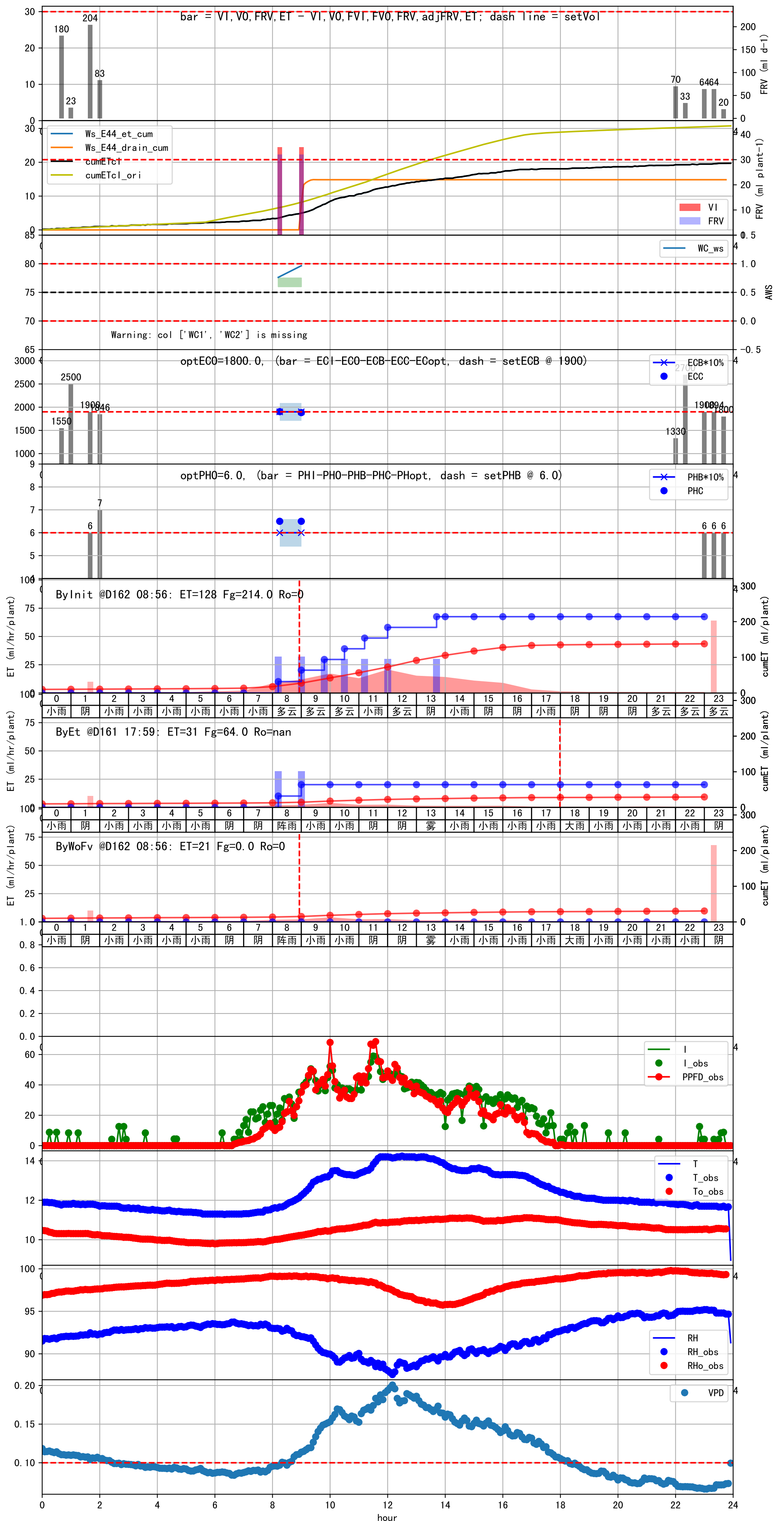
时间	灌溉时长(秒)	灌溉量(毫升/株)	灌溉总量(方/次)	天气	注释
08:15	51	30.0	0.122	阴	假设 未知程序 (未用进回液传感器) (预期回液 无)
09:00	51	30.0	0.122	多云	待执行 自主 (未用进回液传感器) (预期回液 无)
09:45	51	30.0	0.122	多云	假设 自主 (未用进回液传感器) (预期回液 无)
10:30	51	30.0	0.122	小雨	假设 自主 (未用进回液传感器) (预期回液 无)
11:15	51	30.0	0.122	小雨	假设 自主 (未用进回液传感器) (预期回液 无)
12:00	51	30.0	0.122	阴	假设 自主 (未用进回液传感器) (预期回液 无)
总计	306.0 (6次)	180.0			建议进液EC: 1900, PH: 6.0

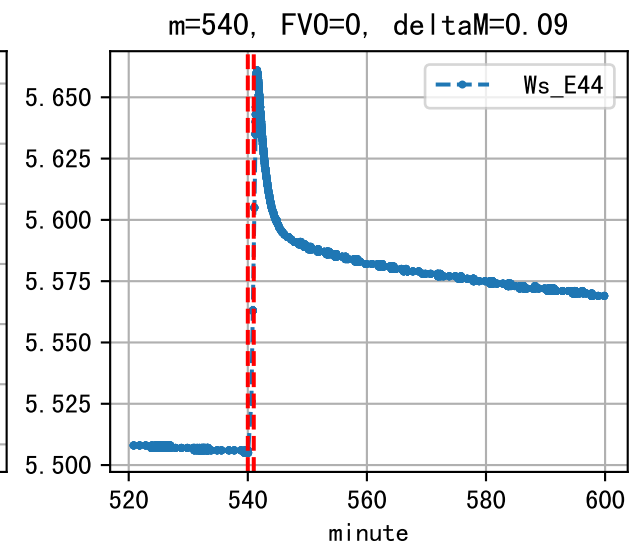
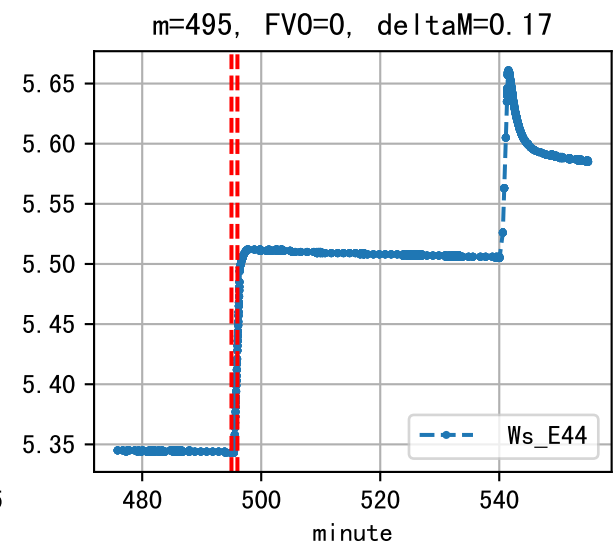
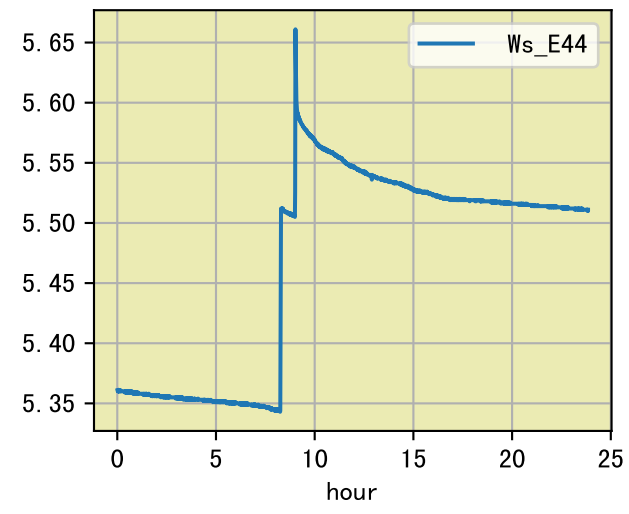




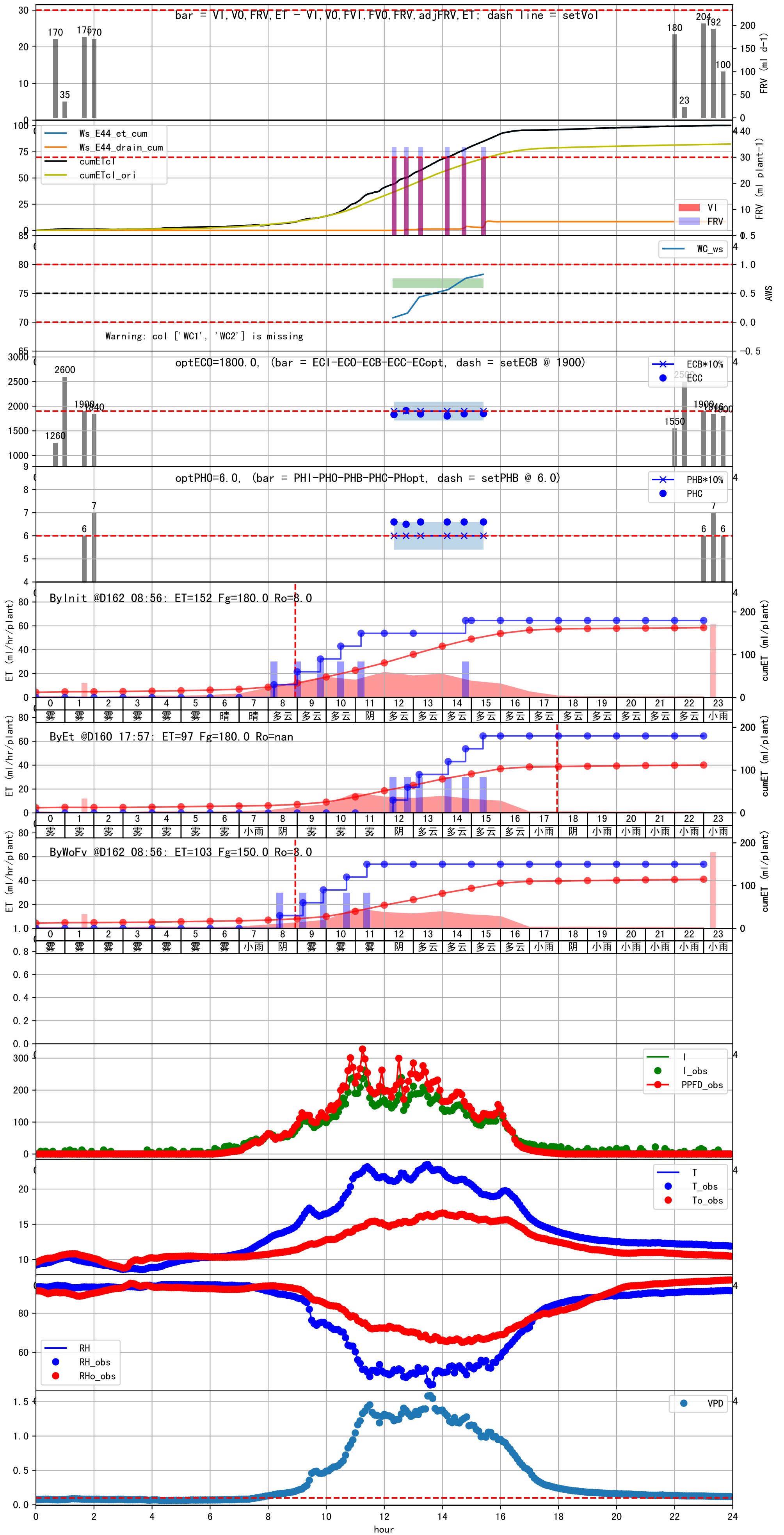
L1A3

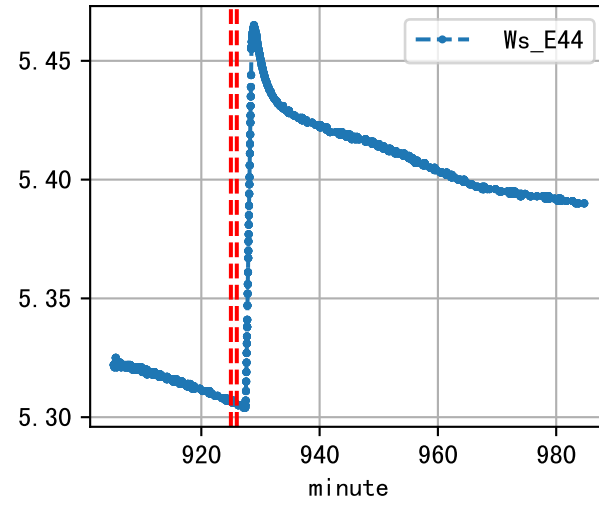
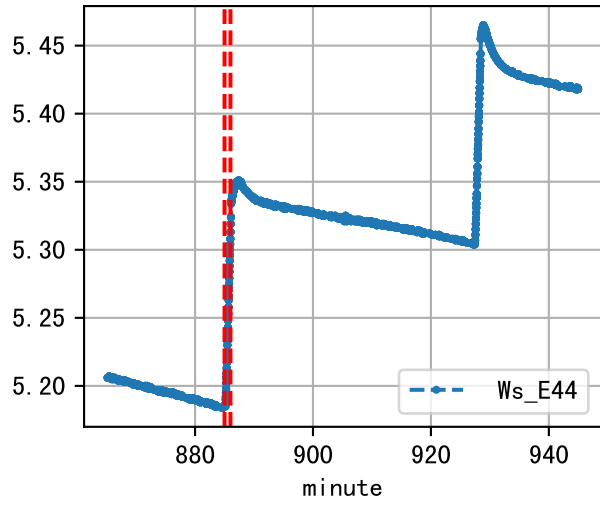
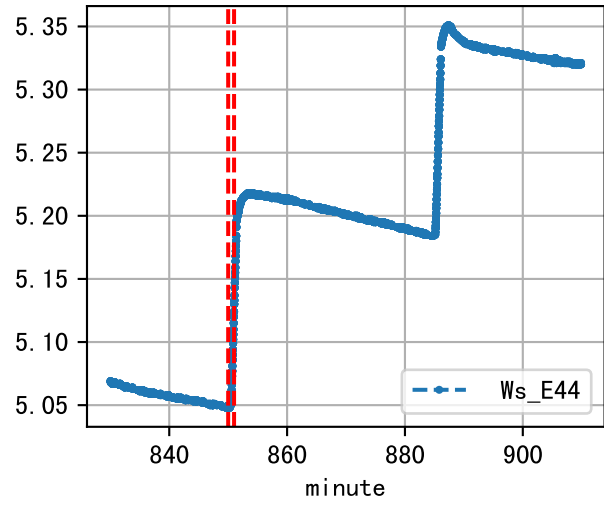
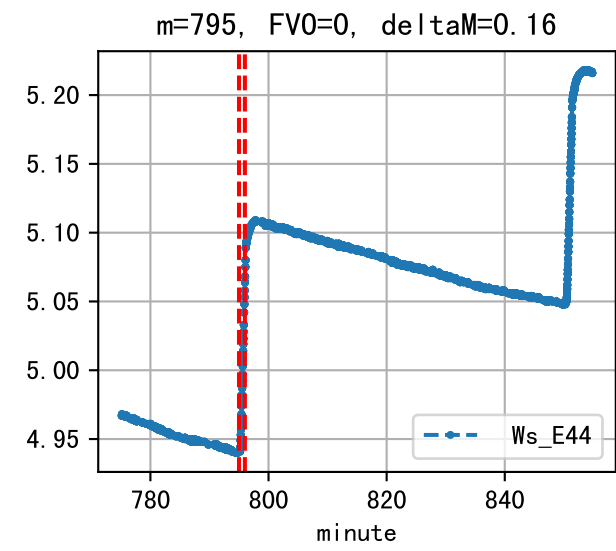
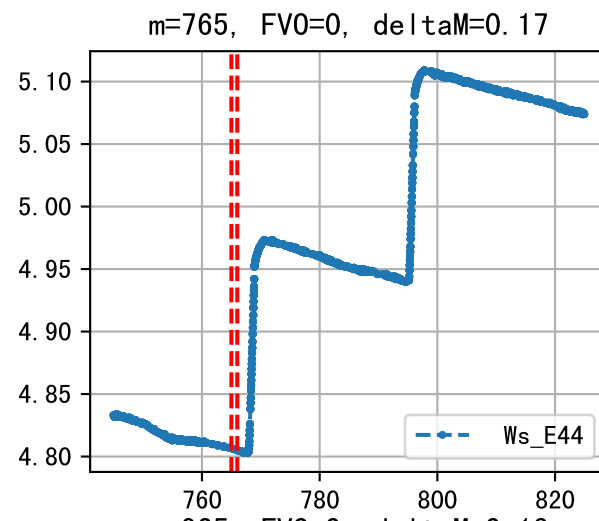
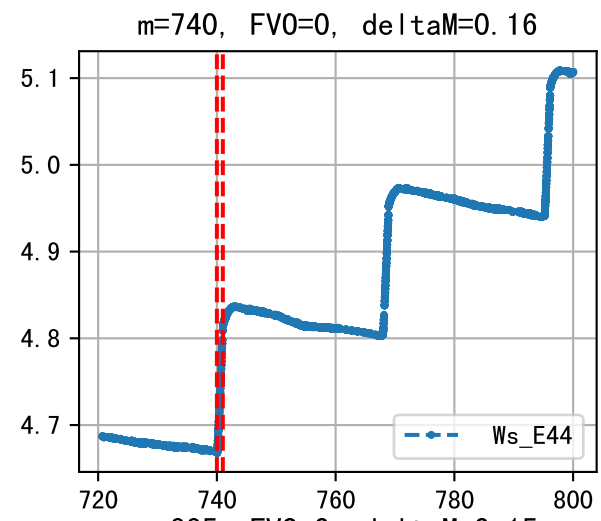
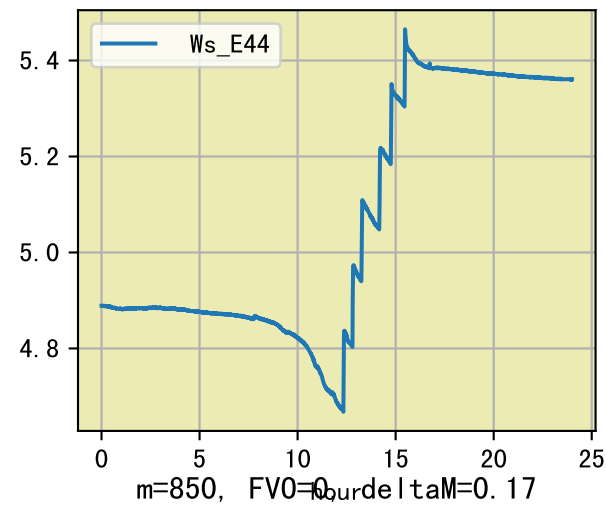
时间	灌溉时长(秒)	灌溉量(毫升/株)	灌溉总量(方/次)	天气	注释
总计	0 (0次)	0			建议进液EC: 1900, PH: 6.0



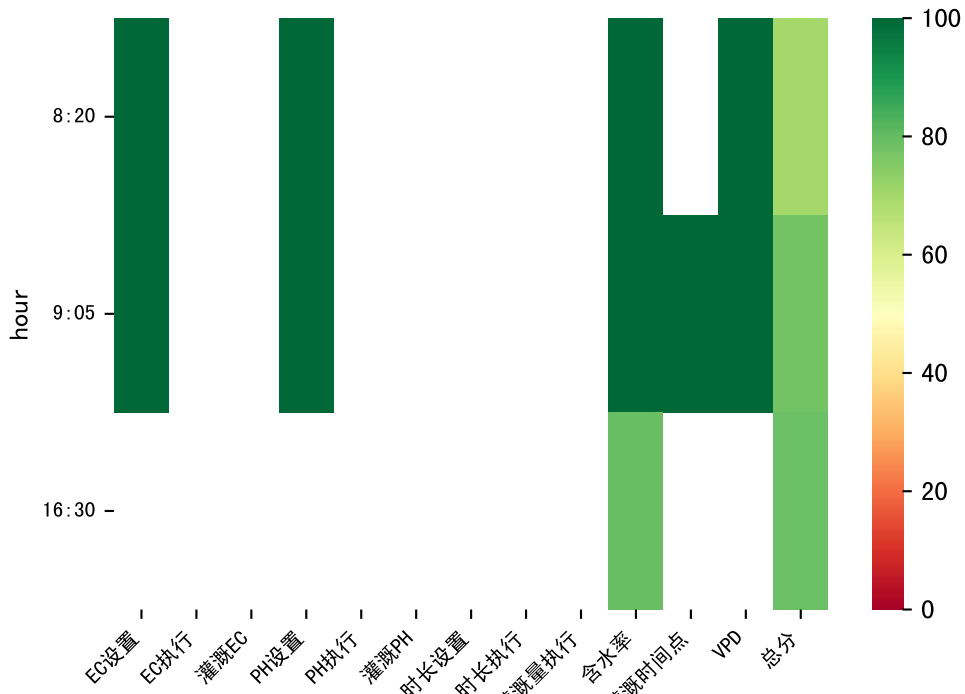


时间	灌溉时长(秒)	灌溉量(毫升/株)	灌溉总量(方/次)	天气	注释
8:25	53	30.0	0.122	阴	假设 未知程序 (未用进回液传感器) (预期回液 无)
9:10	53	30.0	0.122	雾	假设 未知程序 (未用进回液传感器) (预期回液 无)
9:55	53	30.0	0.122	雾	假设 未知程序 (未用进回液传感器) (预期回液 无)
10:40	53	30.0	0.122	雾	假设 未知程序 (未用进回液传感器) (预期回液 无)
11:25	53	30.0	0.122	雾	假设 未知程序 (未用进回液传感器) (预期回液 3 ml/株)
总计	265.0 (5次)	150.0			建议进液EC: 1900, PH: 6.0

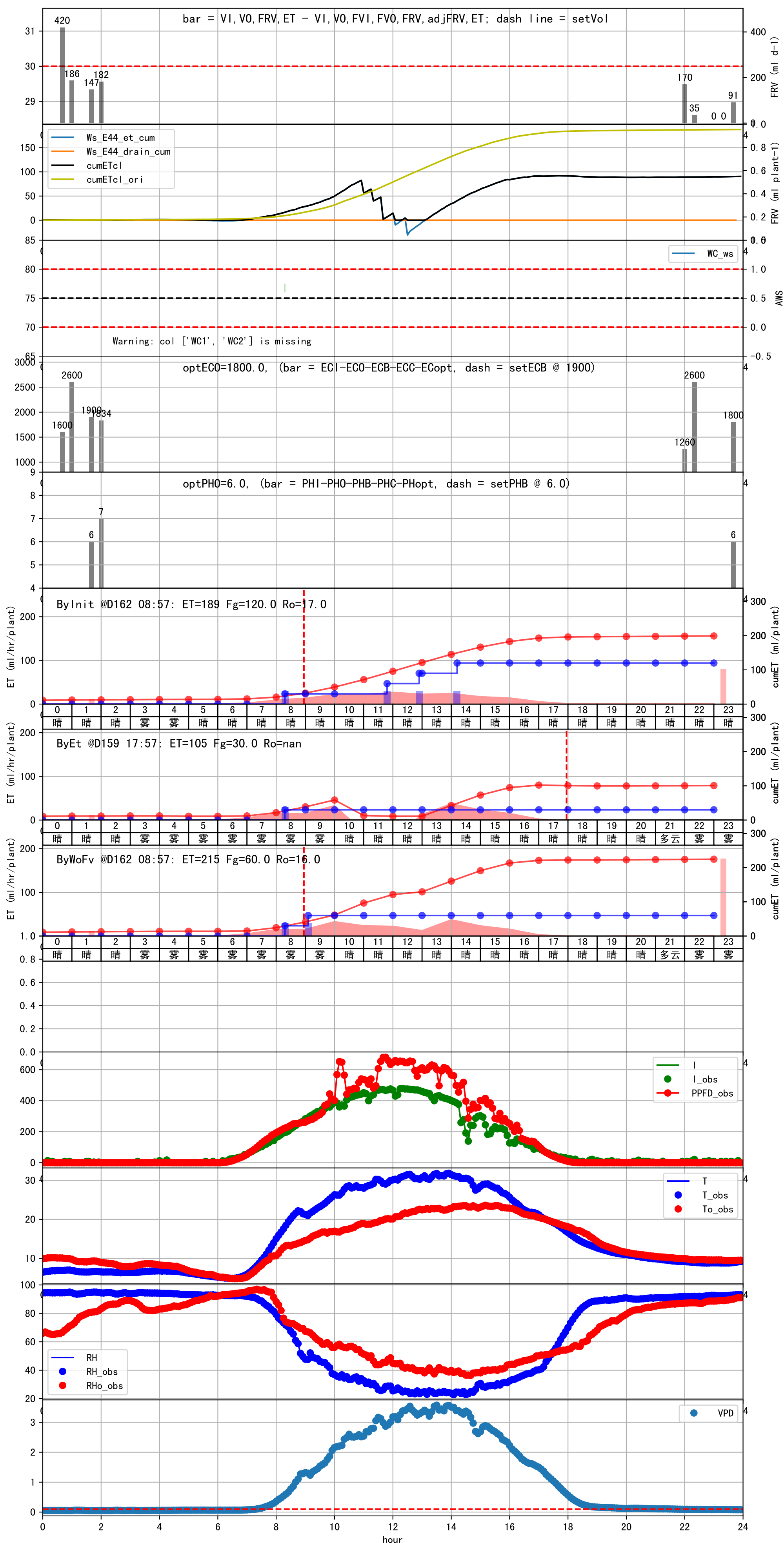


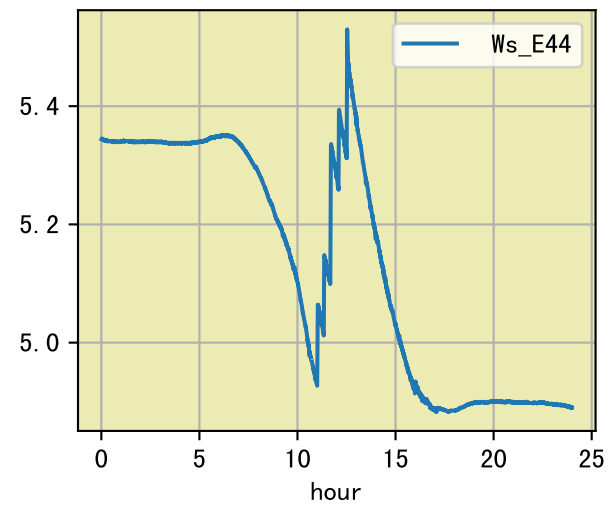


minute



时间	灌溉时长(秒)	灌溉量(毫升/株)	灌溉总量(方/次)	天气	注释
:20	54	30.0	0.122	雾	假设 未知程序 (未用进回液传感器) (预期回液 无)
:05	54	30.0	0.122	雾	假设 未知程序 (未用进回液传感器) (预期回液 16 ml/株)
总计	108.0 (2次)	60.0			建议进液EC: 1900, PH: 6.0





时间	灌溉时长(秒)	灌溉量(毫升/株)	灌溉总量(方/次)	天气	注释
08:20	55	30.0	0.122	雾	假设 未知程序 (未用进回液传感器) (预期回液 无)
09:05	55	30.0	0.122	雾	假设 未知程序 (未用进回液传感器) (预期回液 无)
总计	110.0 (2次)	60.0			建议进液EC: 1900, PH: 6.0

