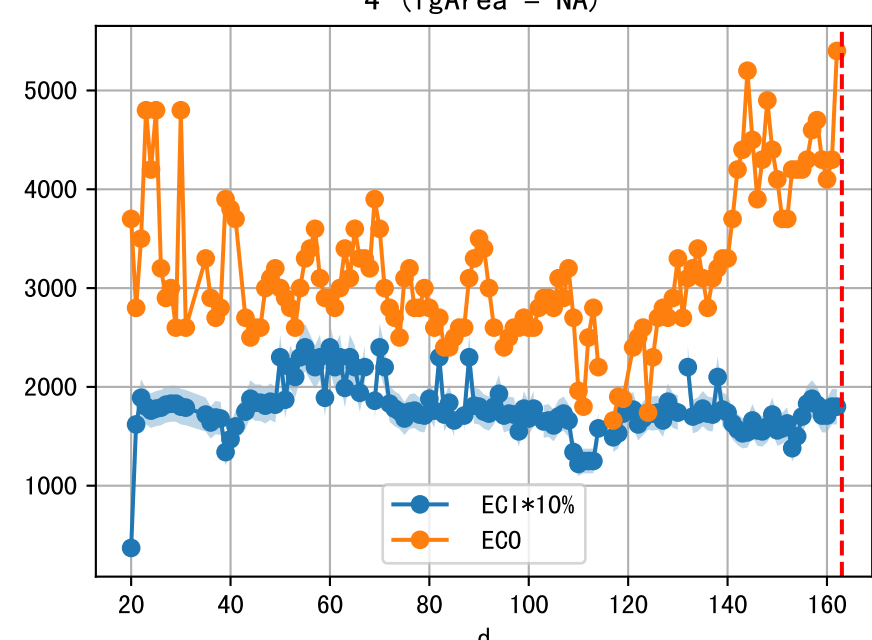
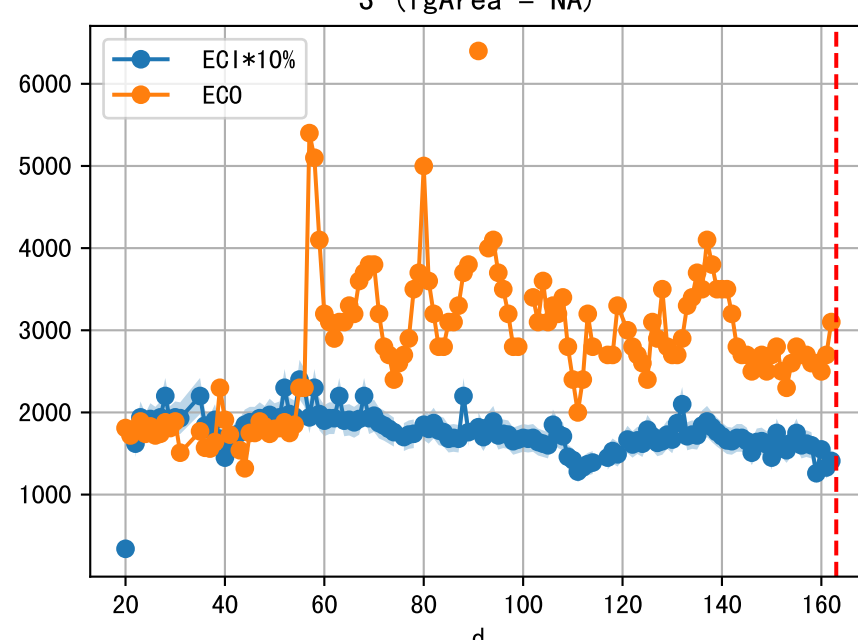
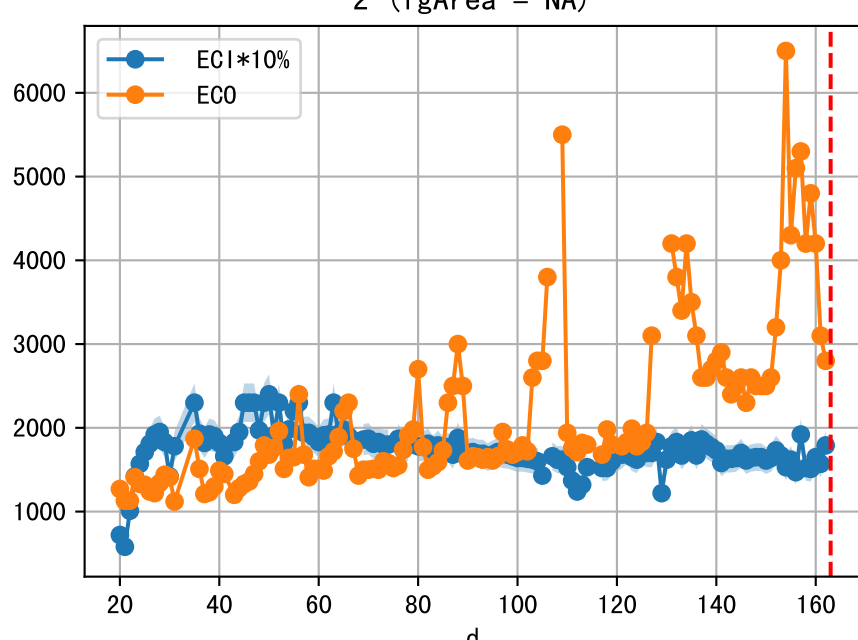
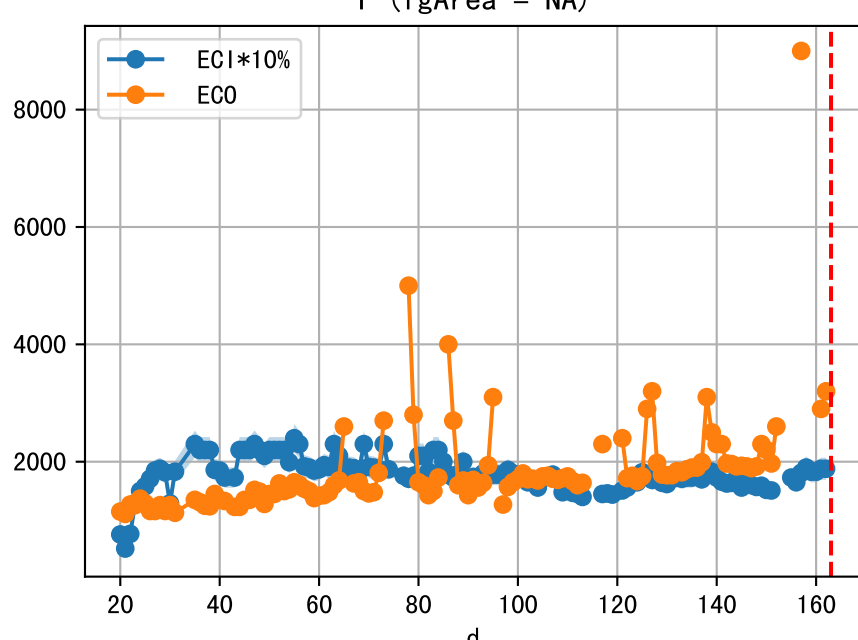
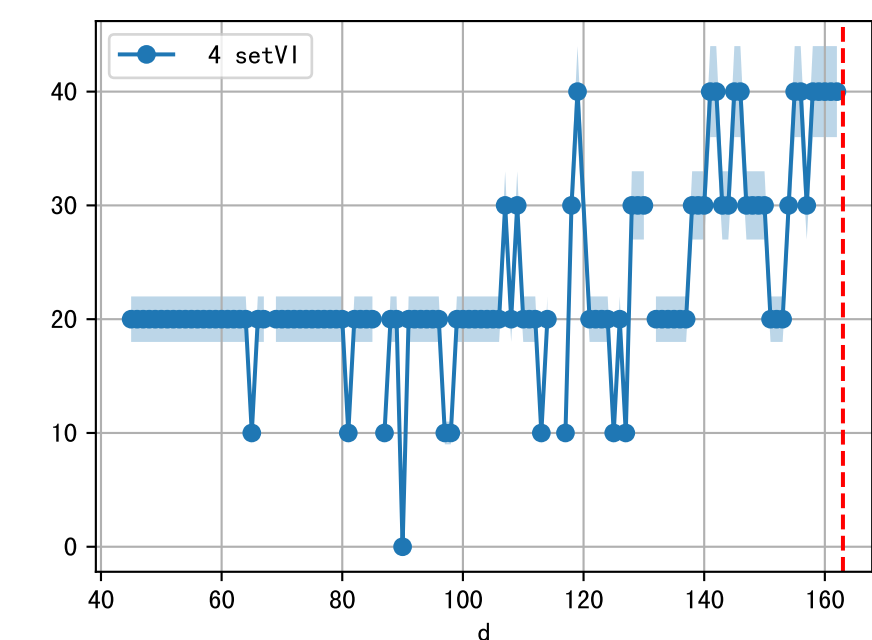
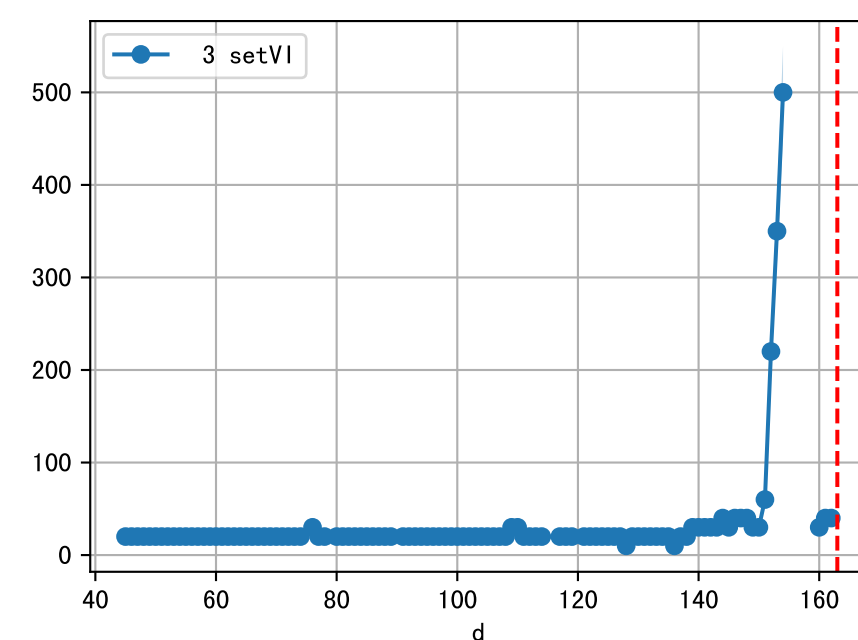
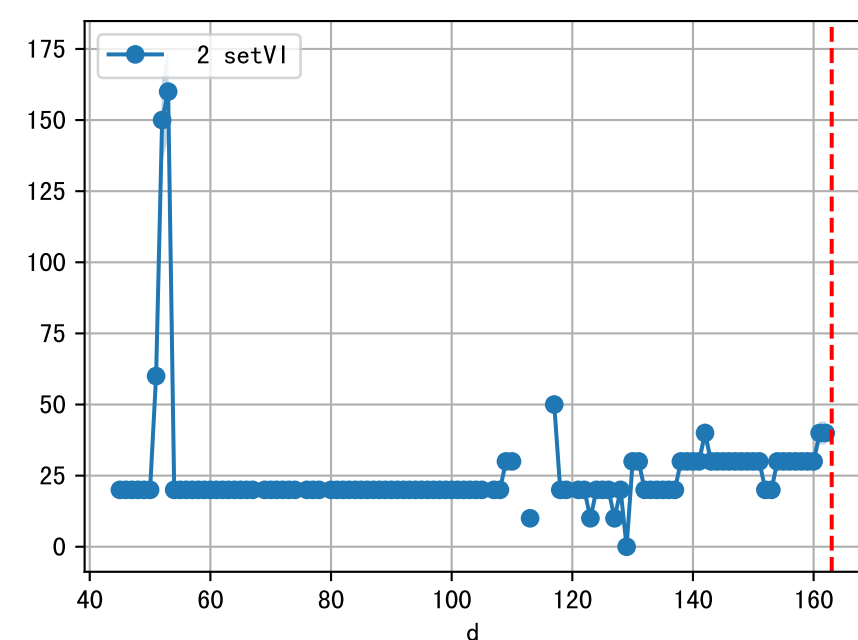
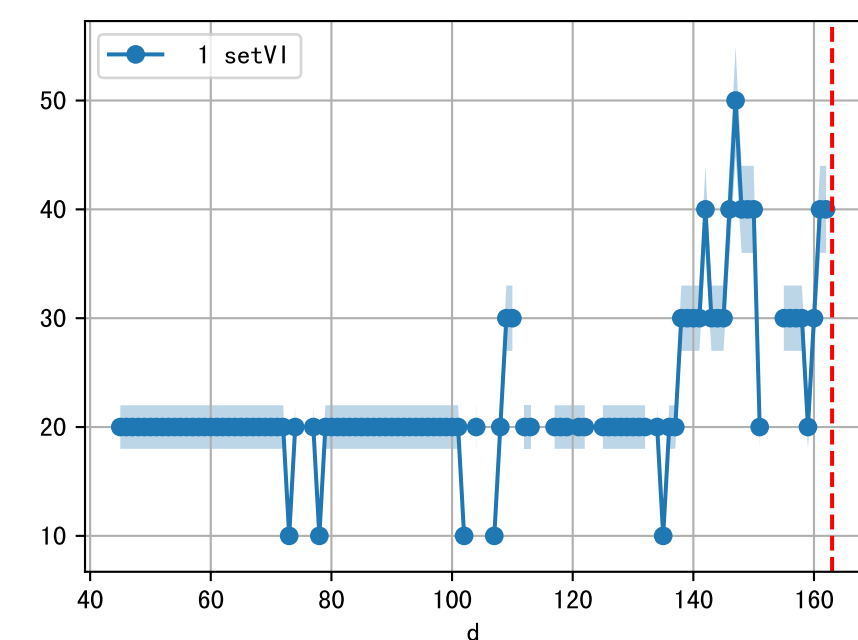
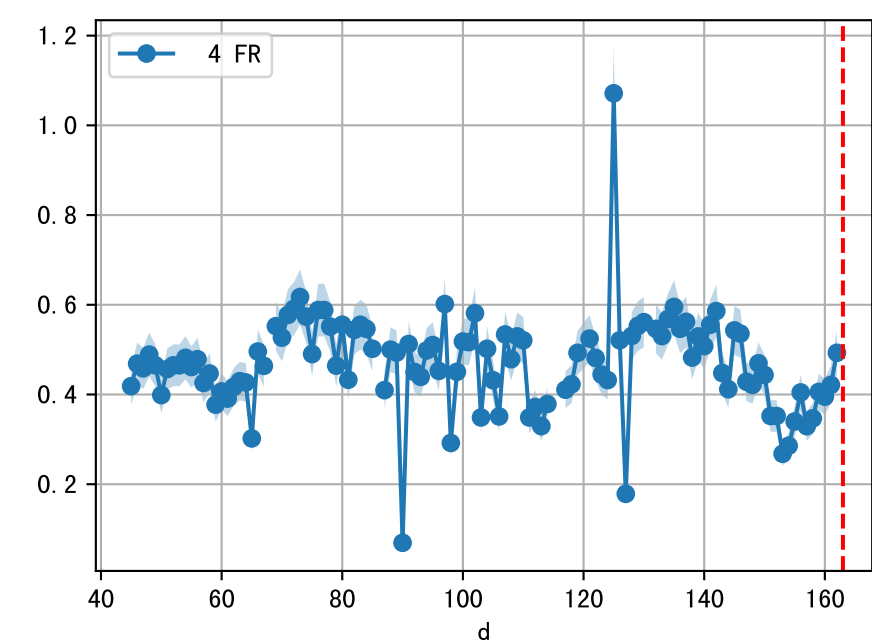
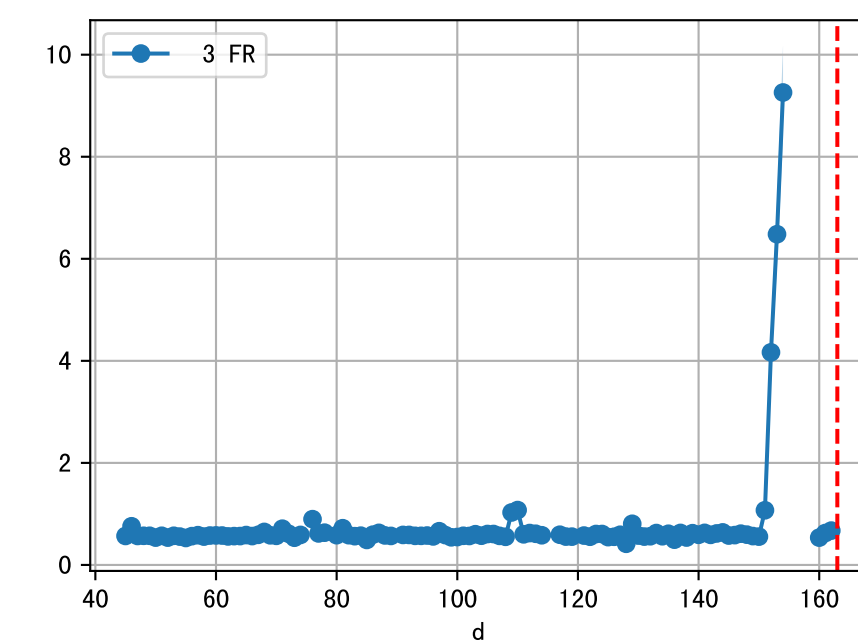
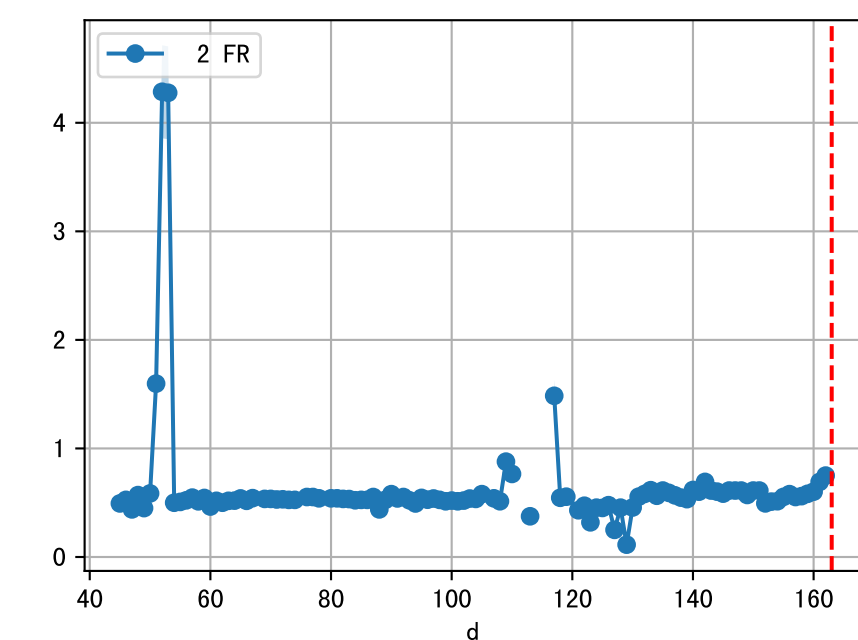
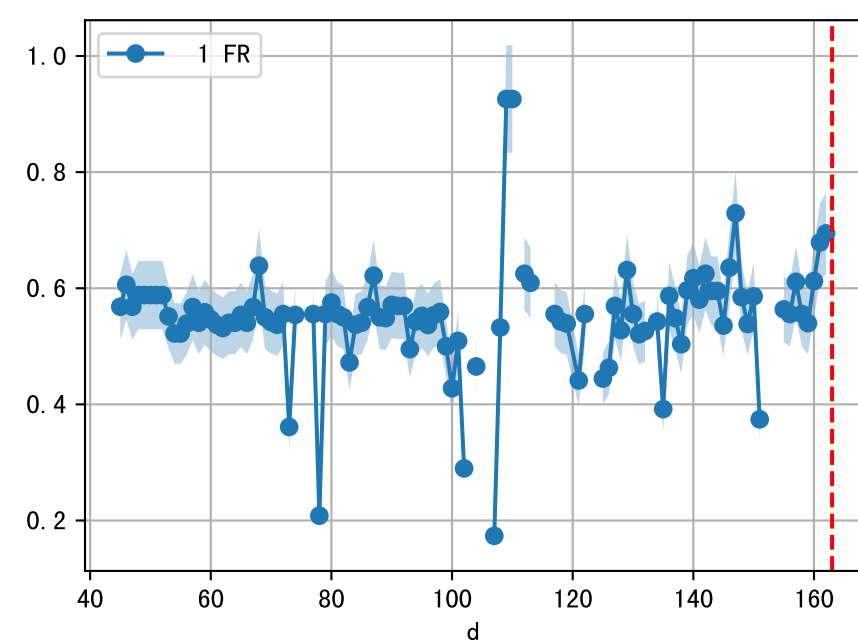
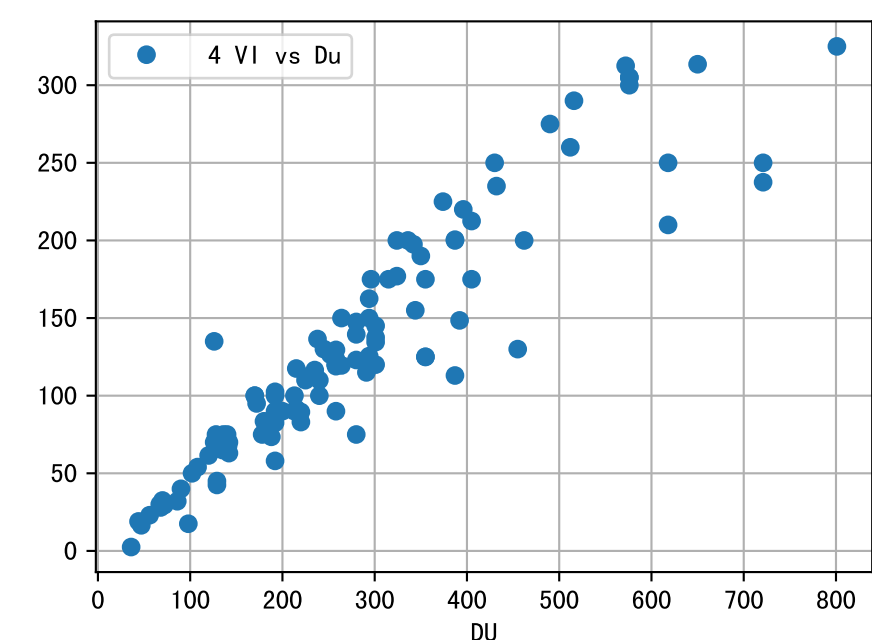
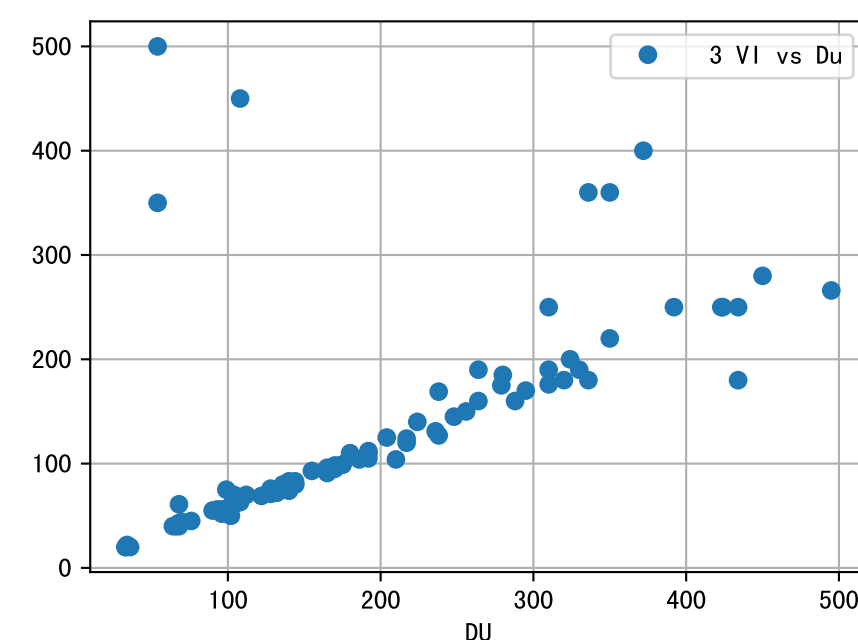
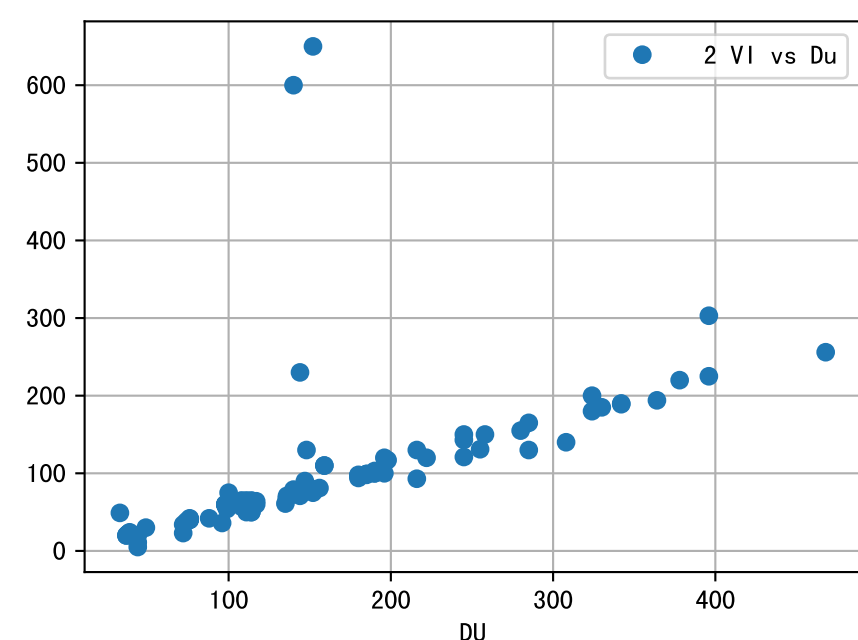
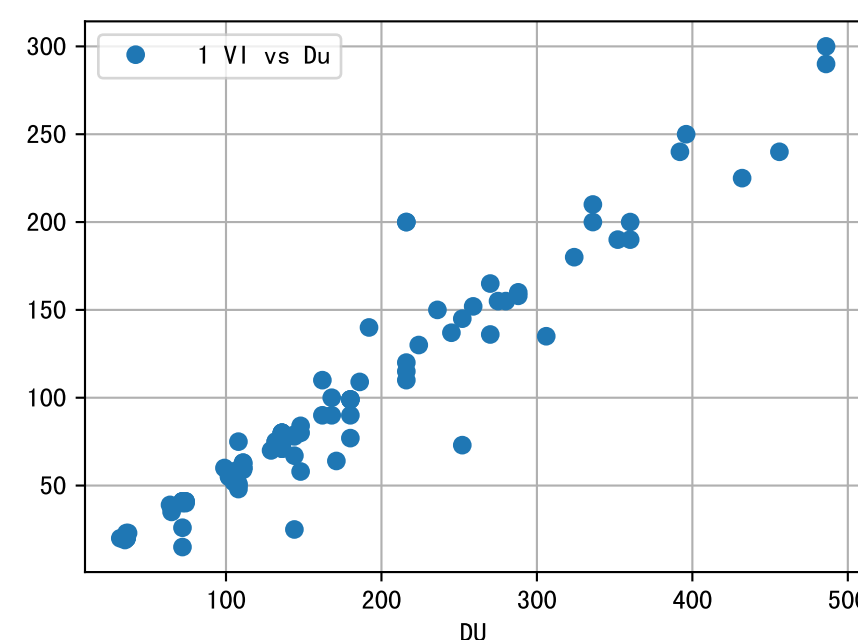
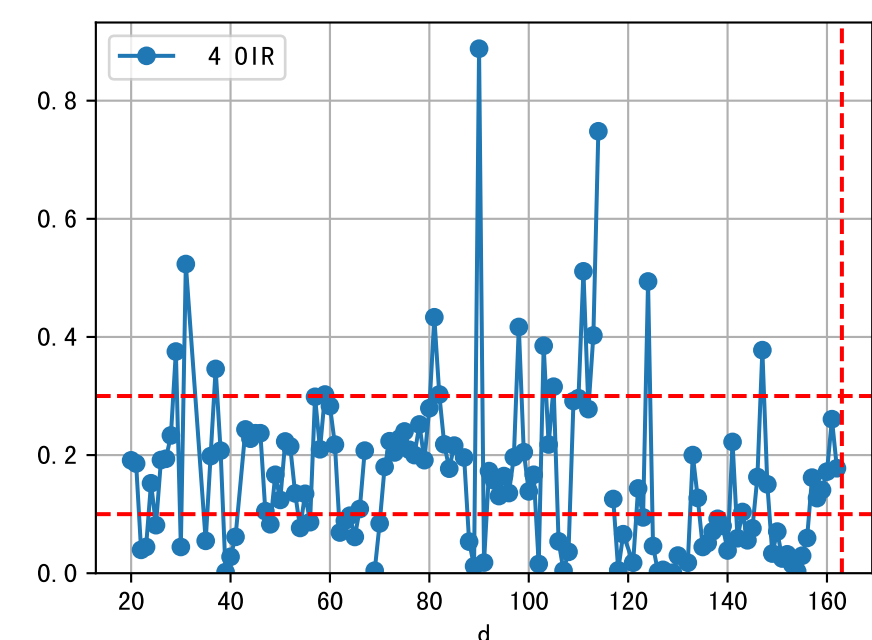
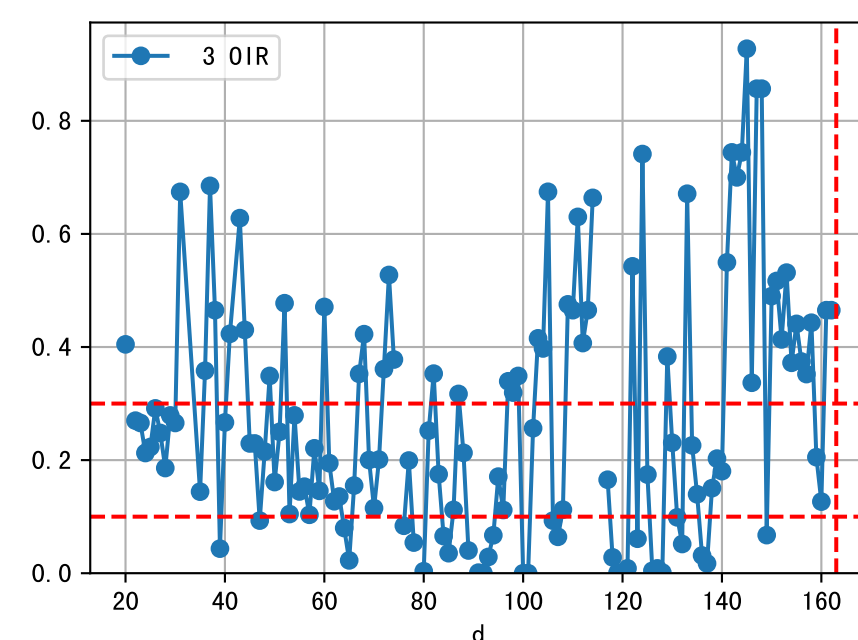
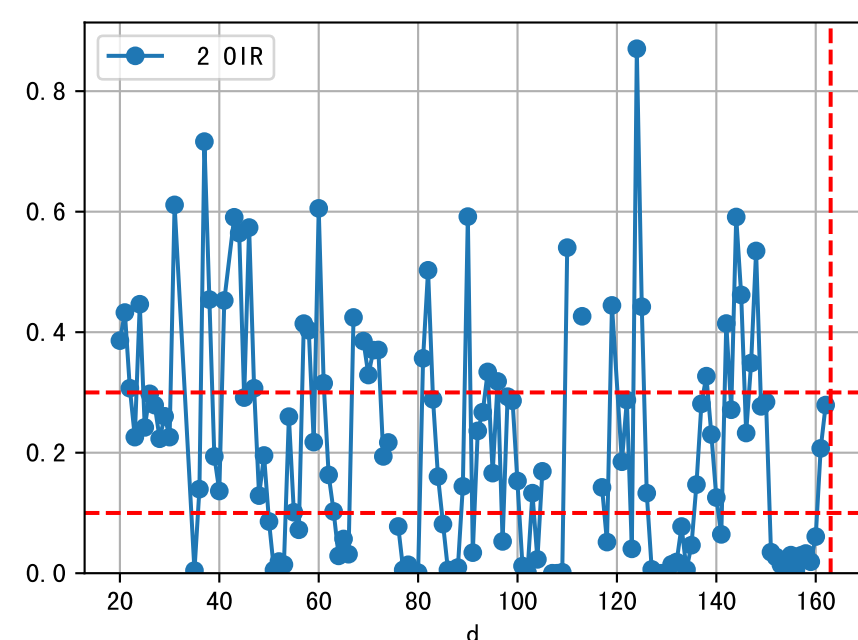
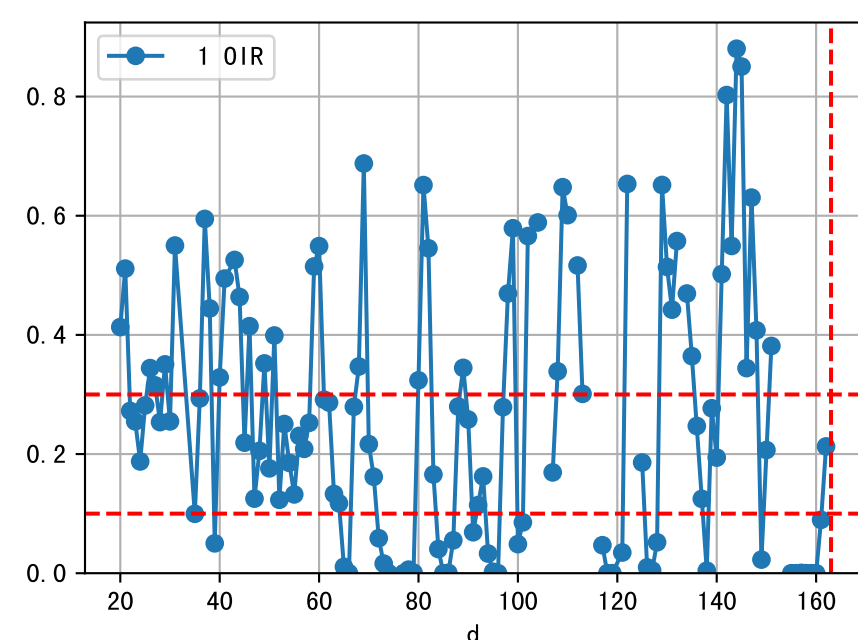
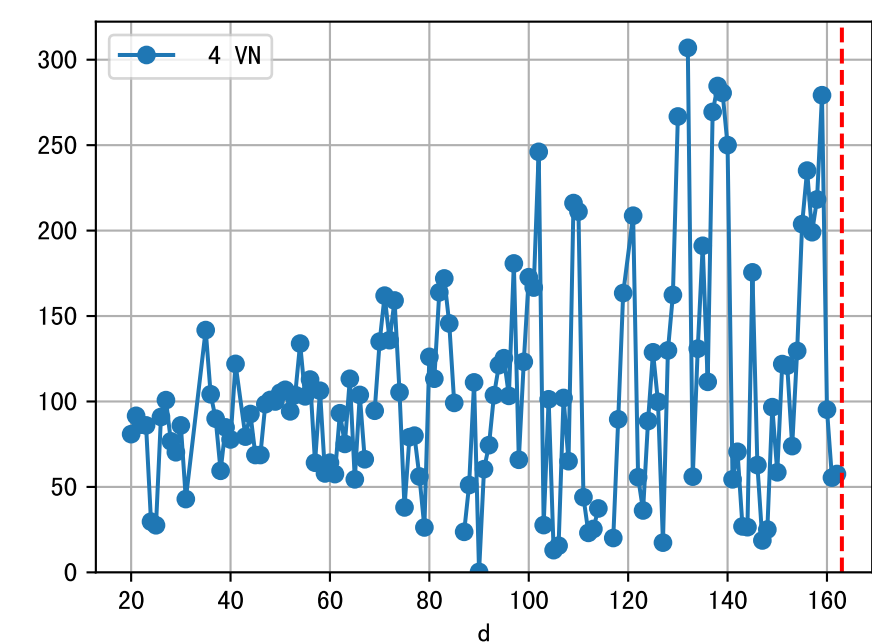
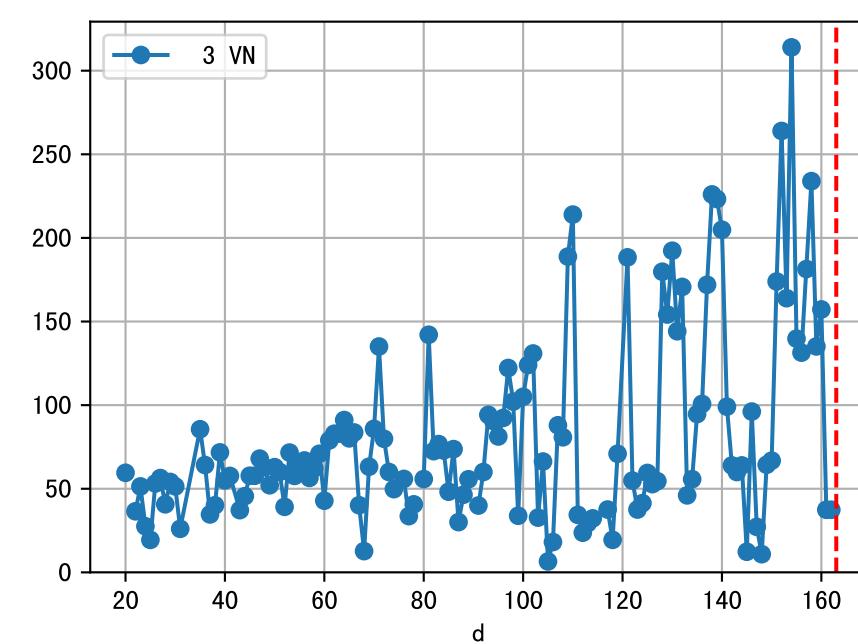
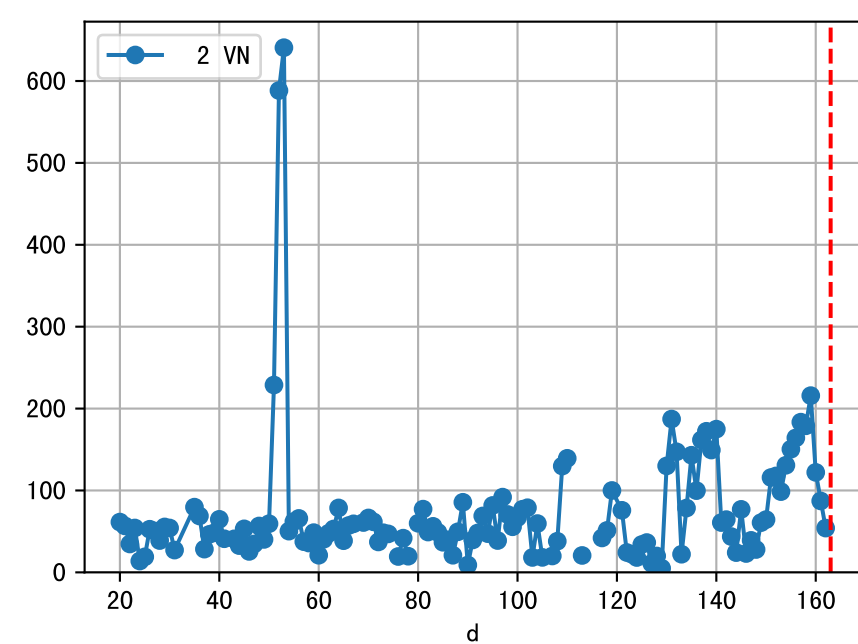
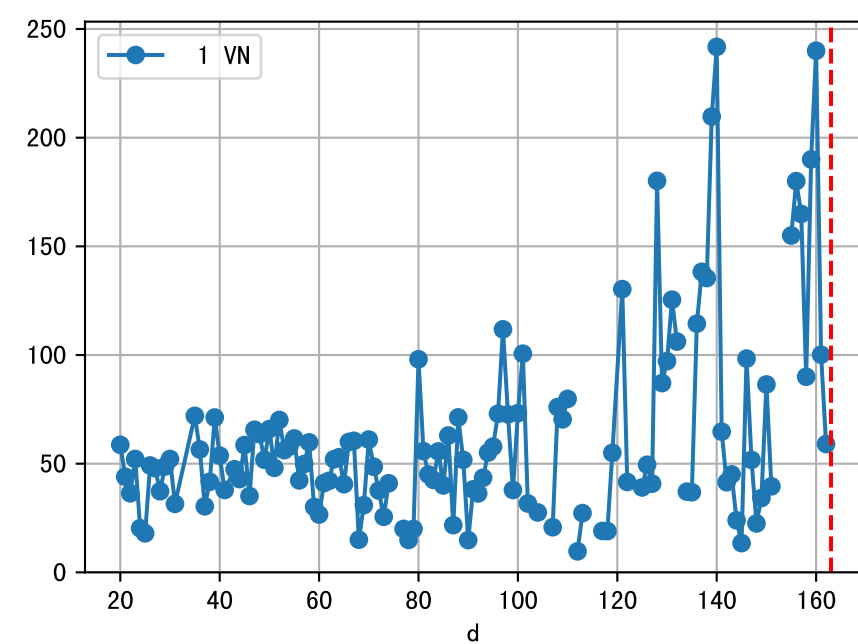
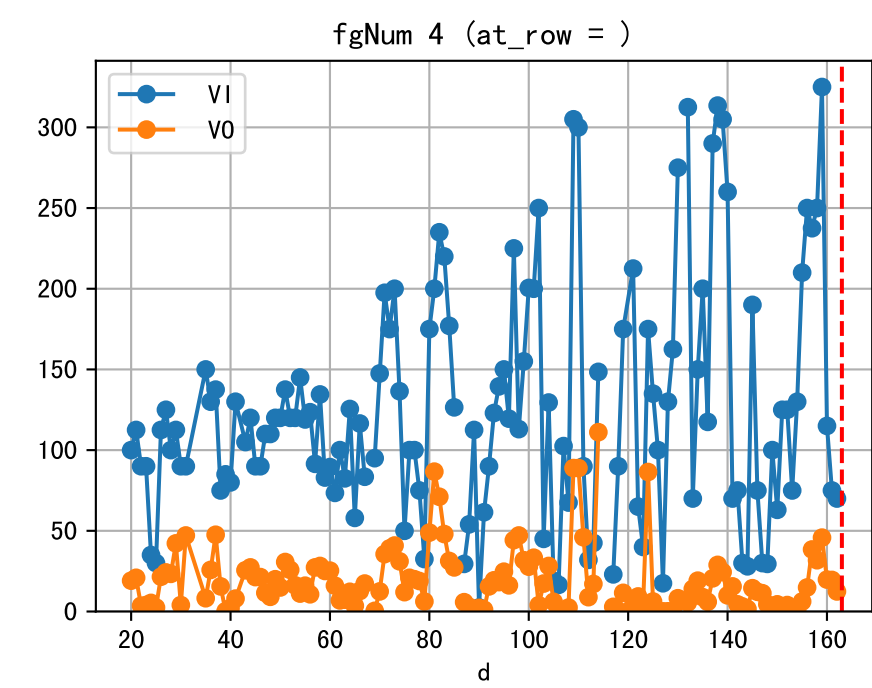
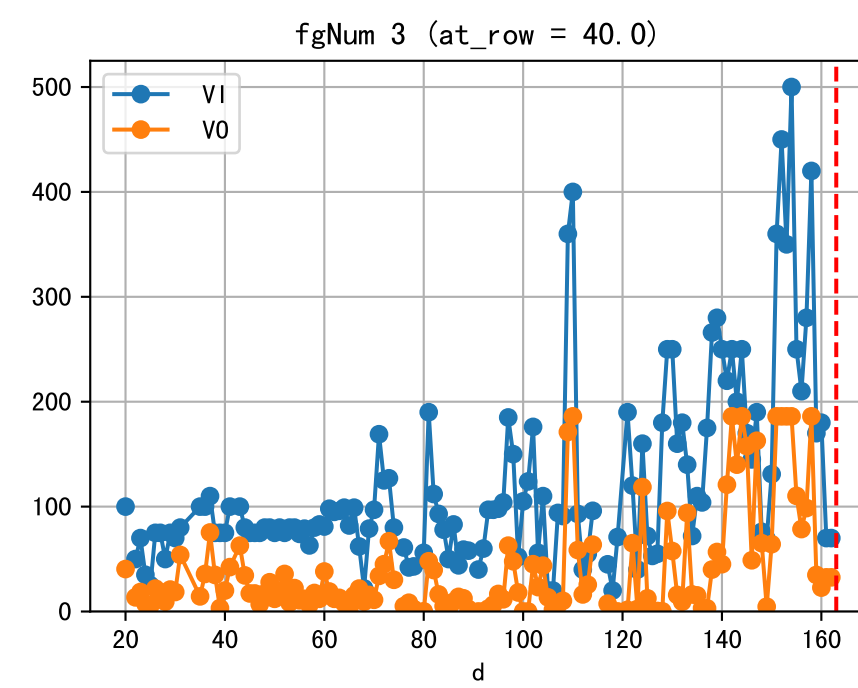
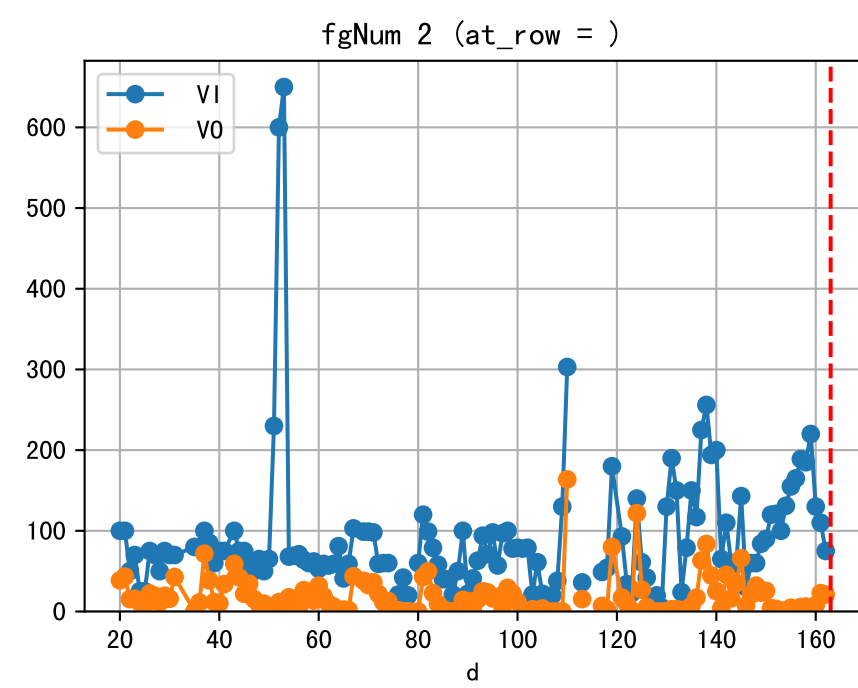
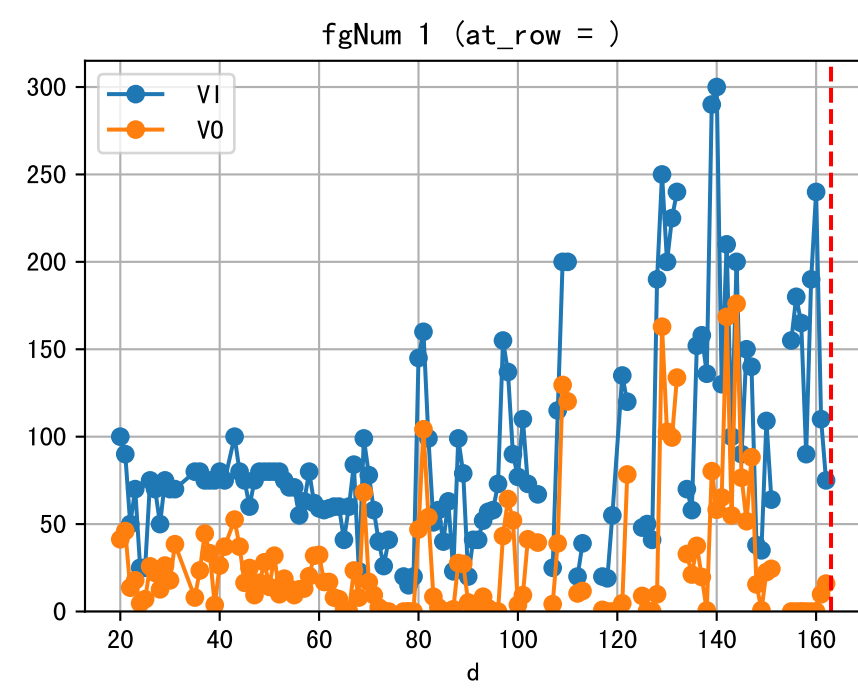
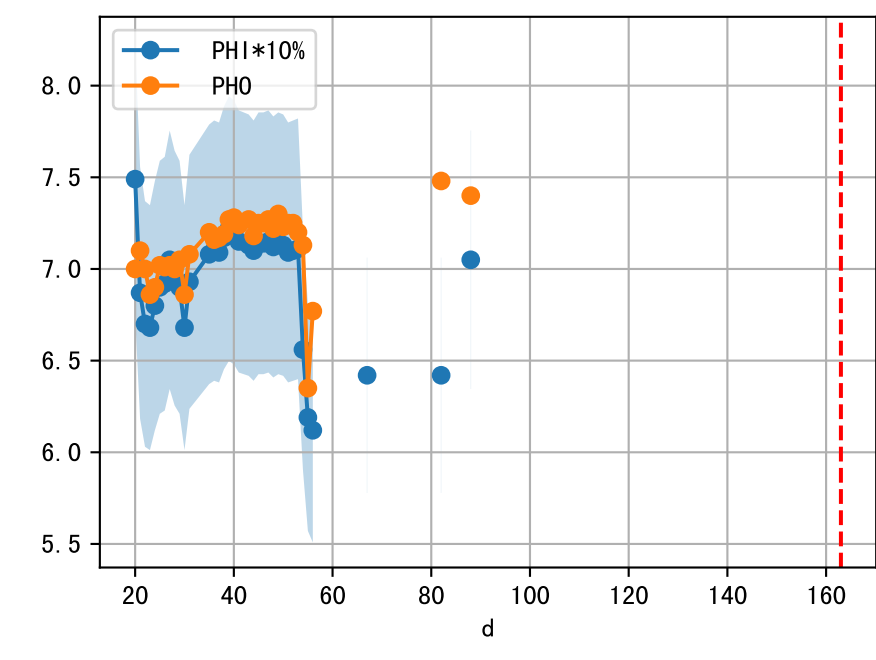
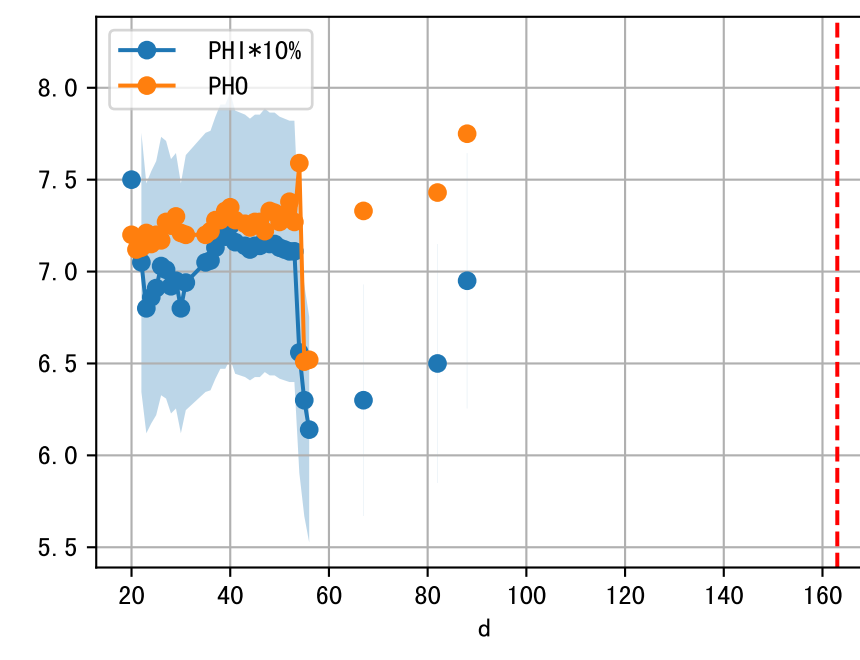
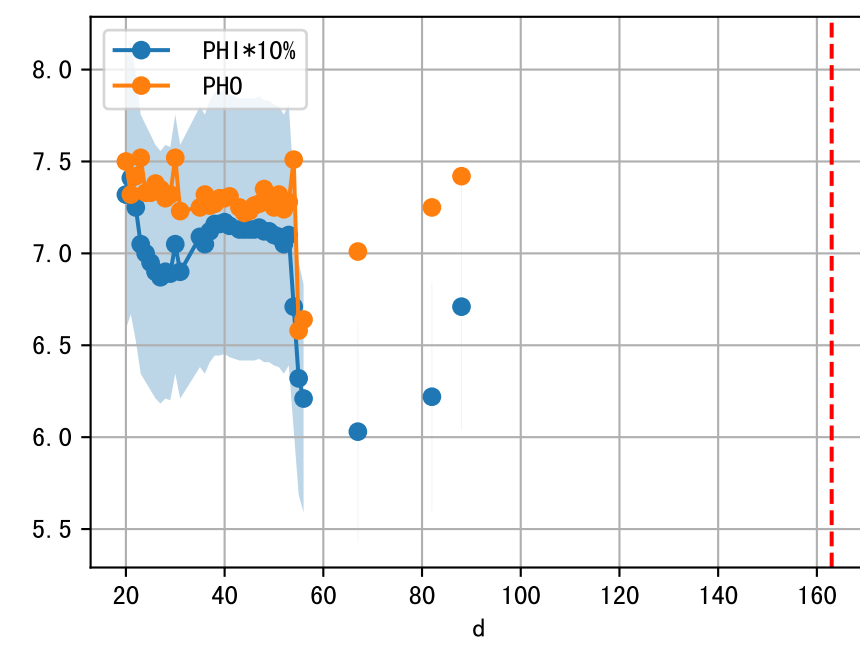
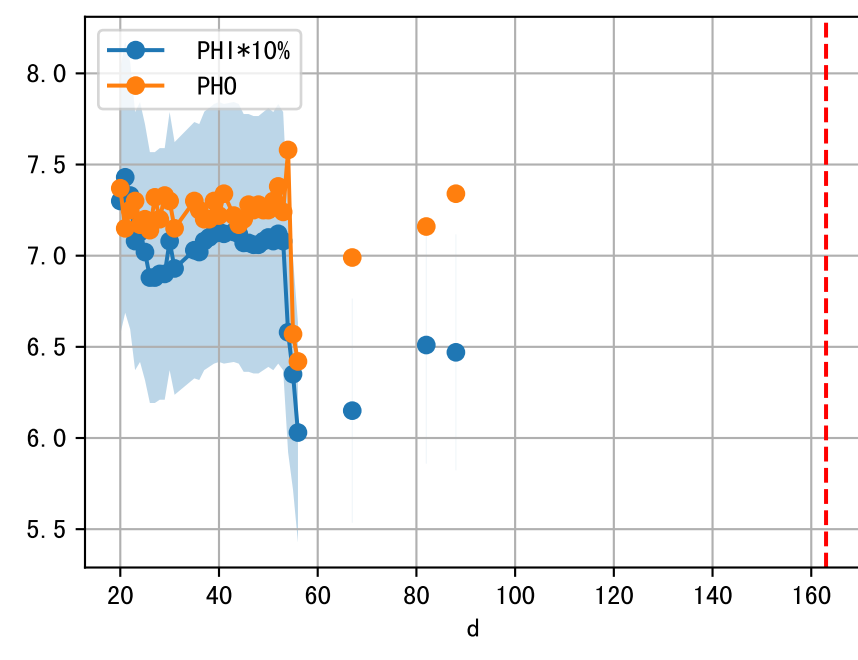
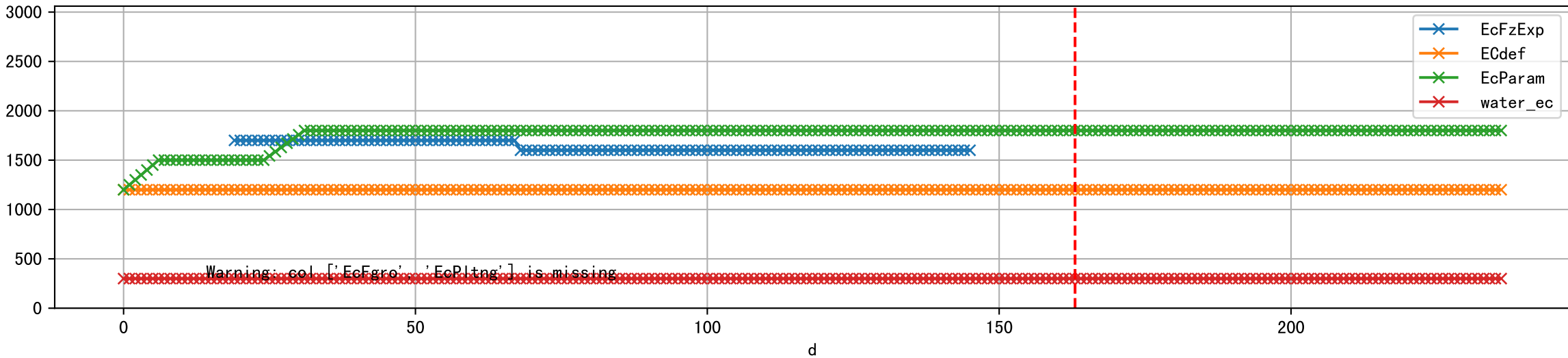


FgArea: [' 3' ]  
NJ15 L1  
2026-03-18 (Day 163)

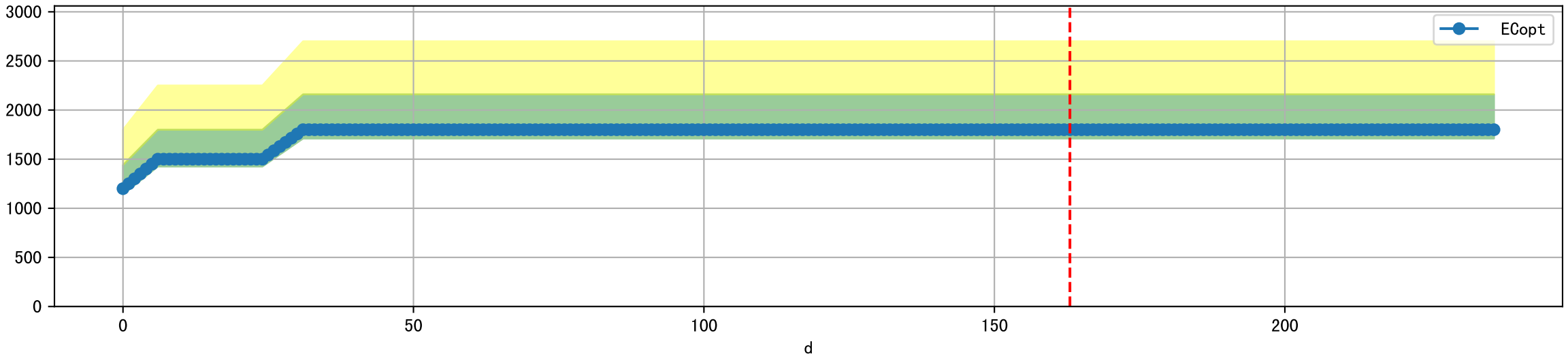




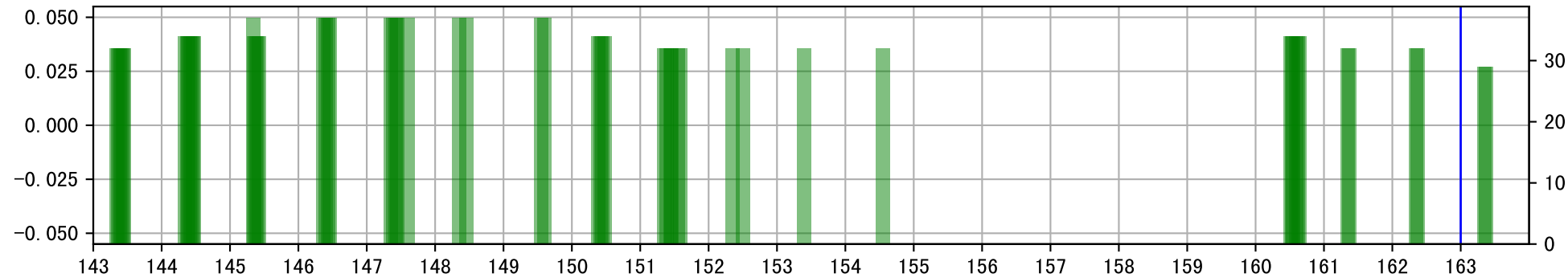
Plot [['EcFgro', 'EcFzExp', 'EcPltng', 'ECdef', 'EcParam', 'water\_ec']]



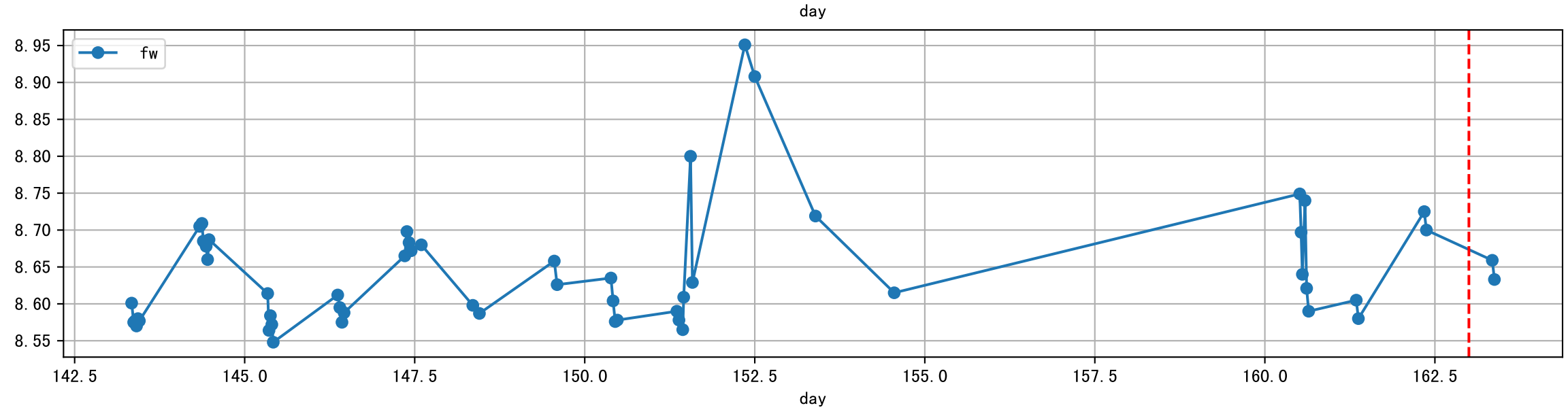
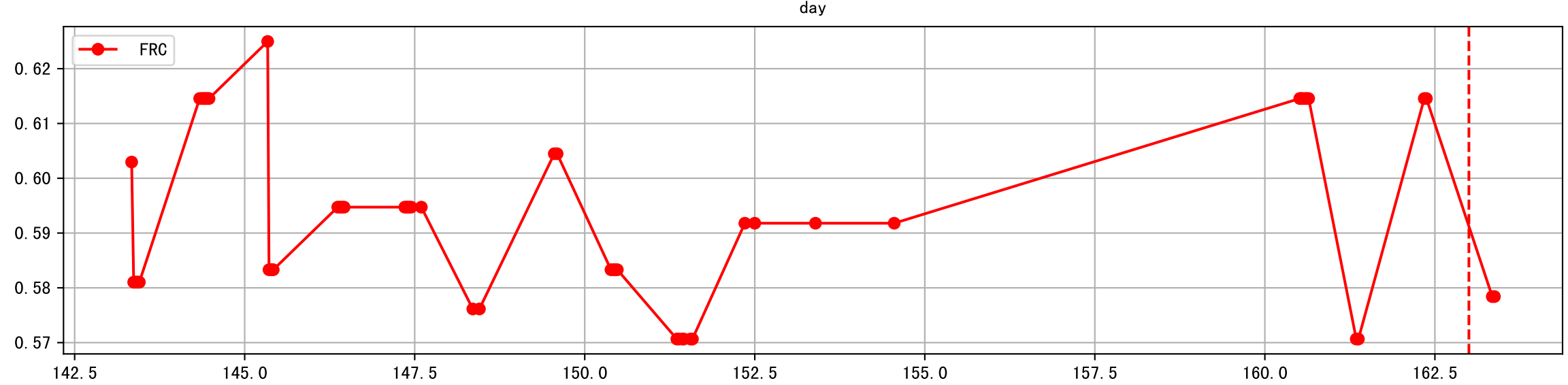
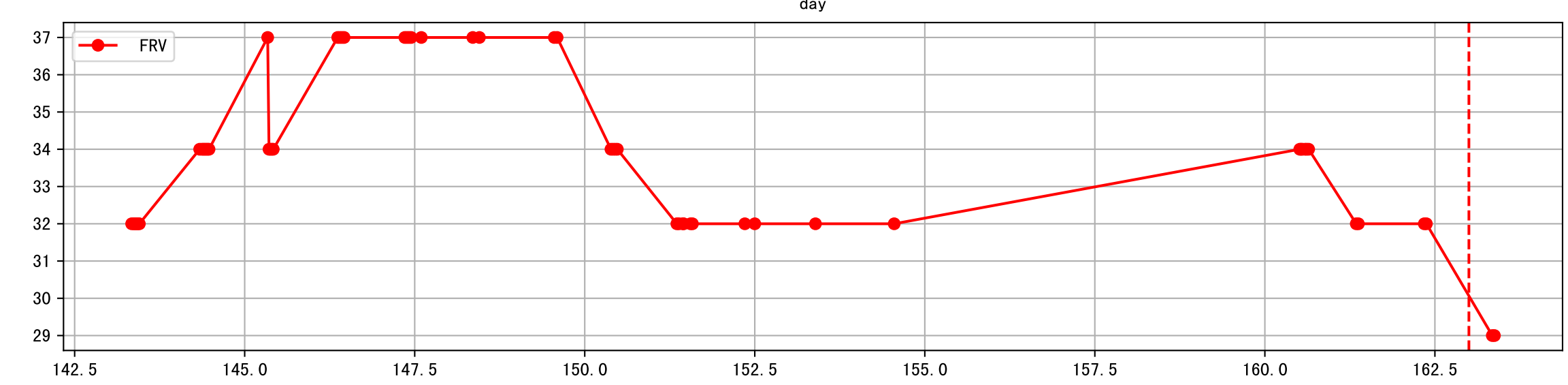
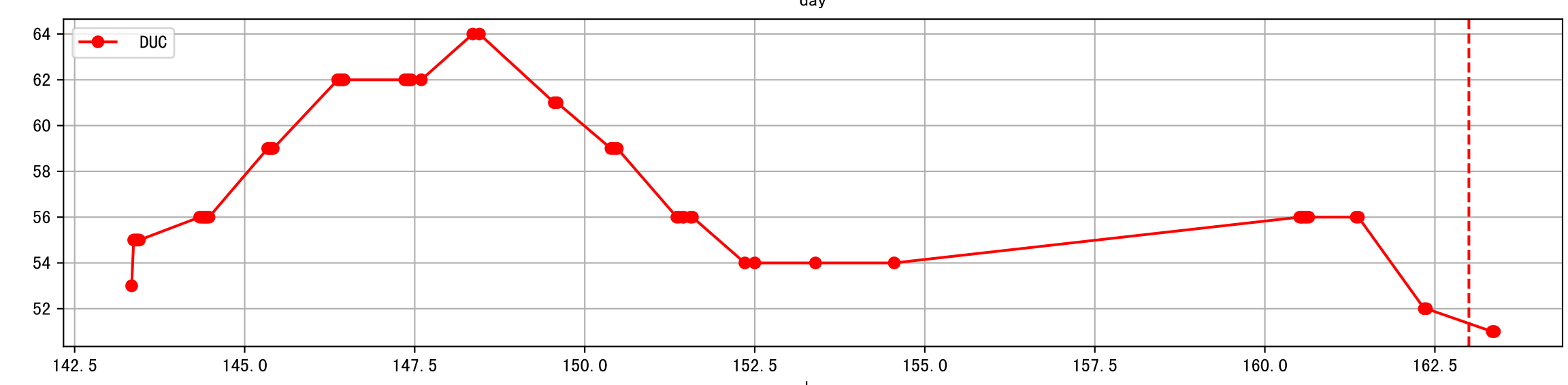
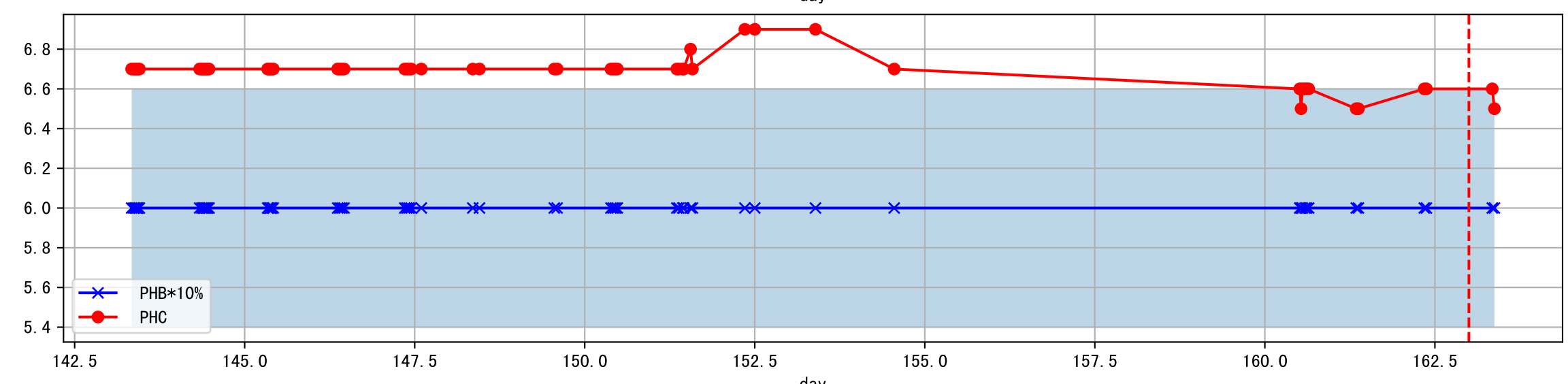
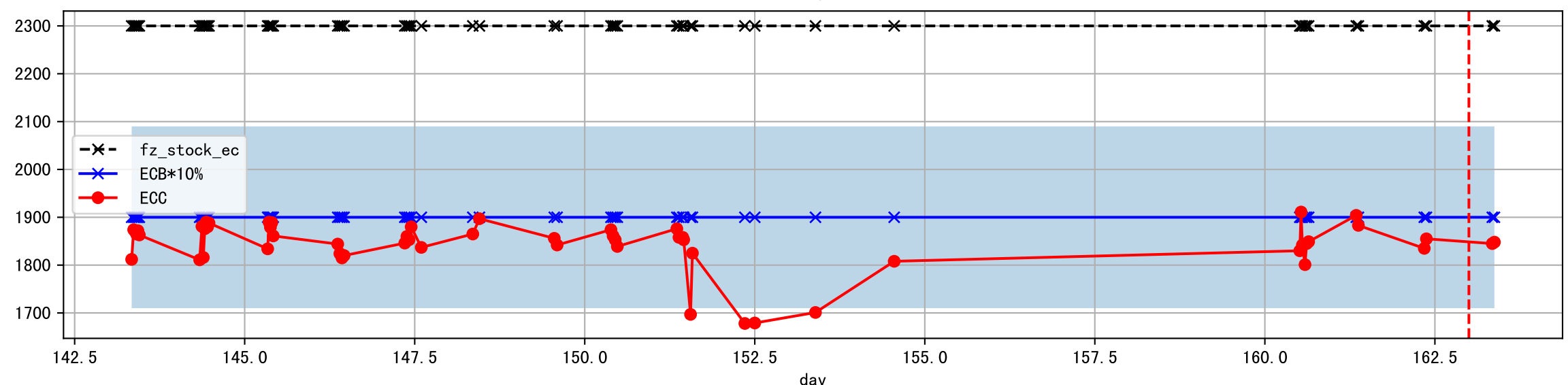
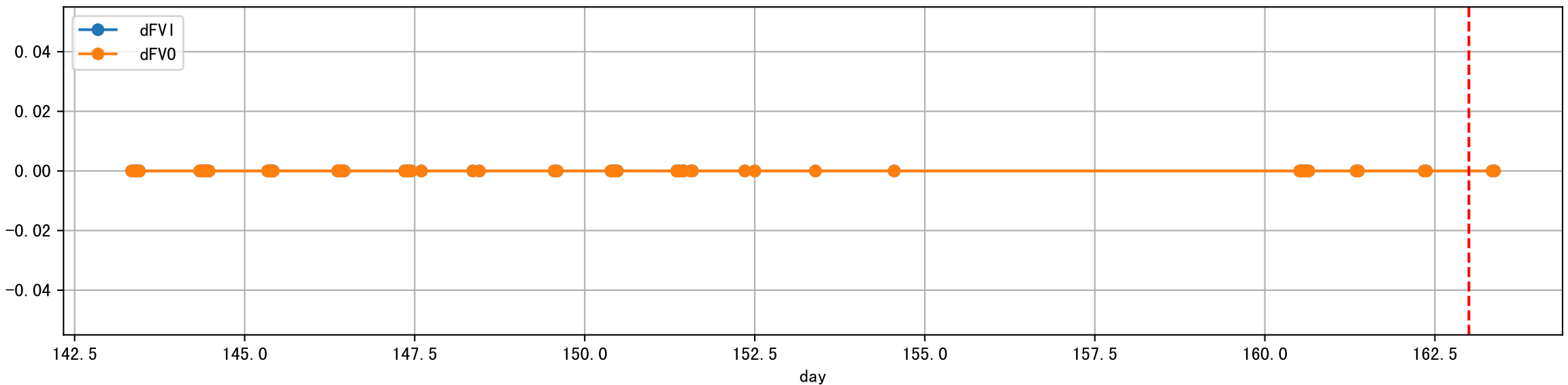
Plot [' ECopt ']



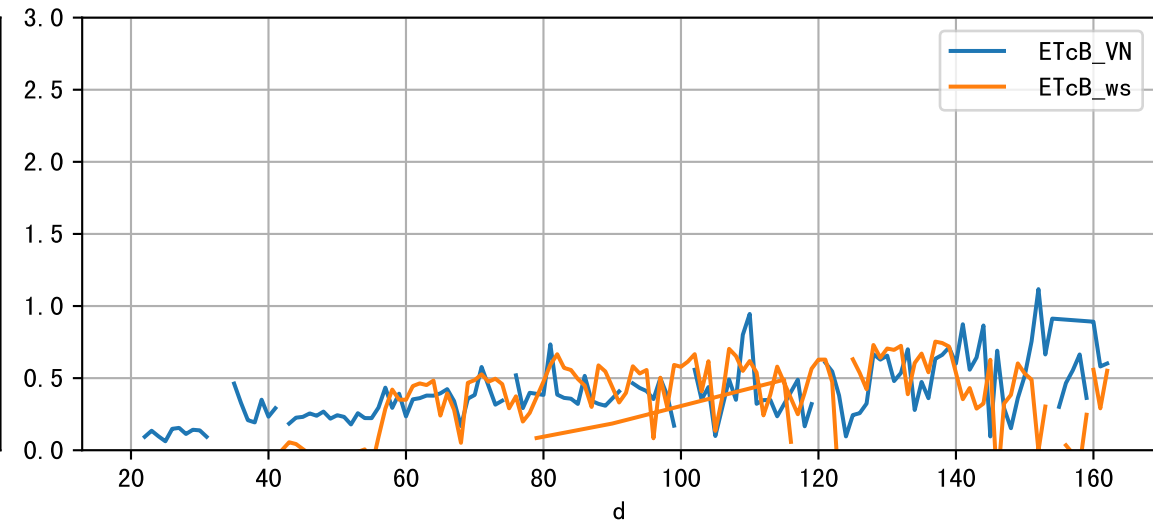
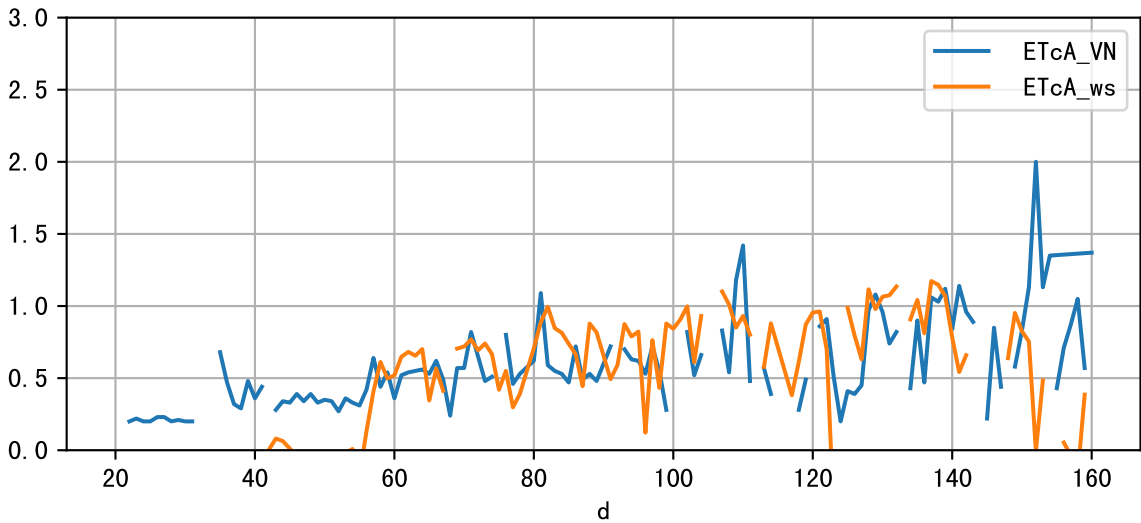
L1A3\_3: Ws\_E44



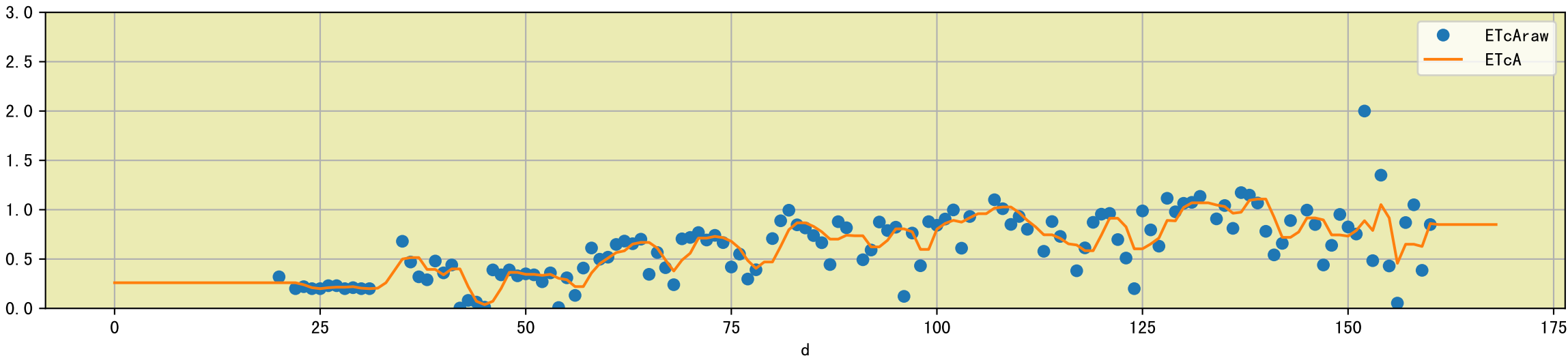
Plot Sensor and FgRec Data



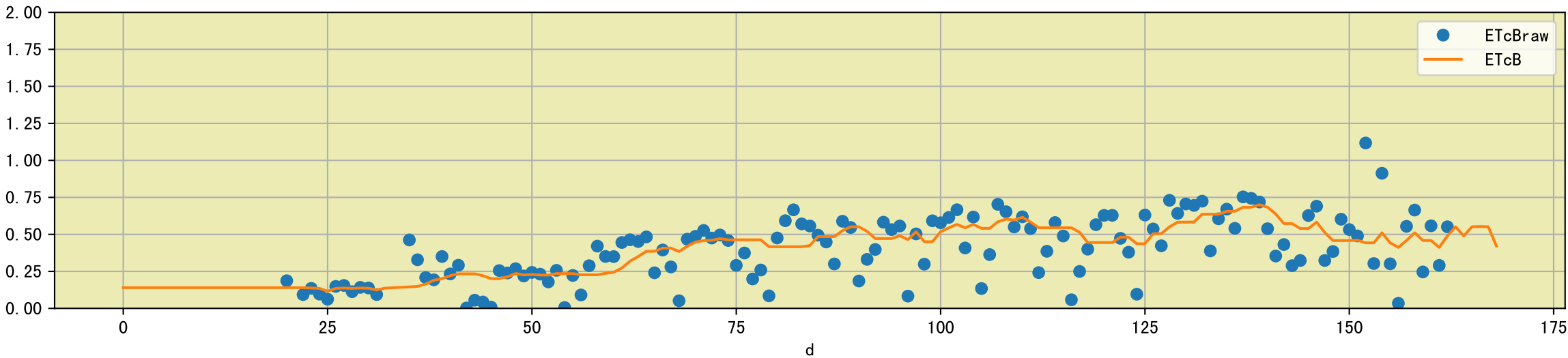
Plot [['ETcA\_VN', 'ETcA\_ws'], ['ETcB\_VN', 'ETcB\_ws']]

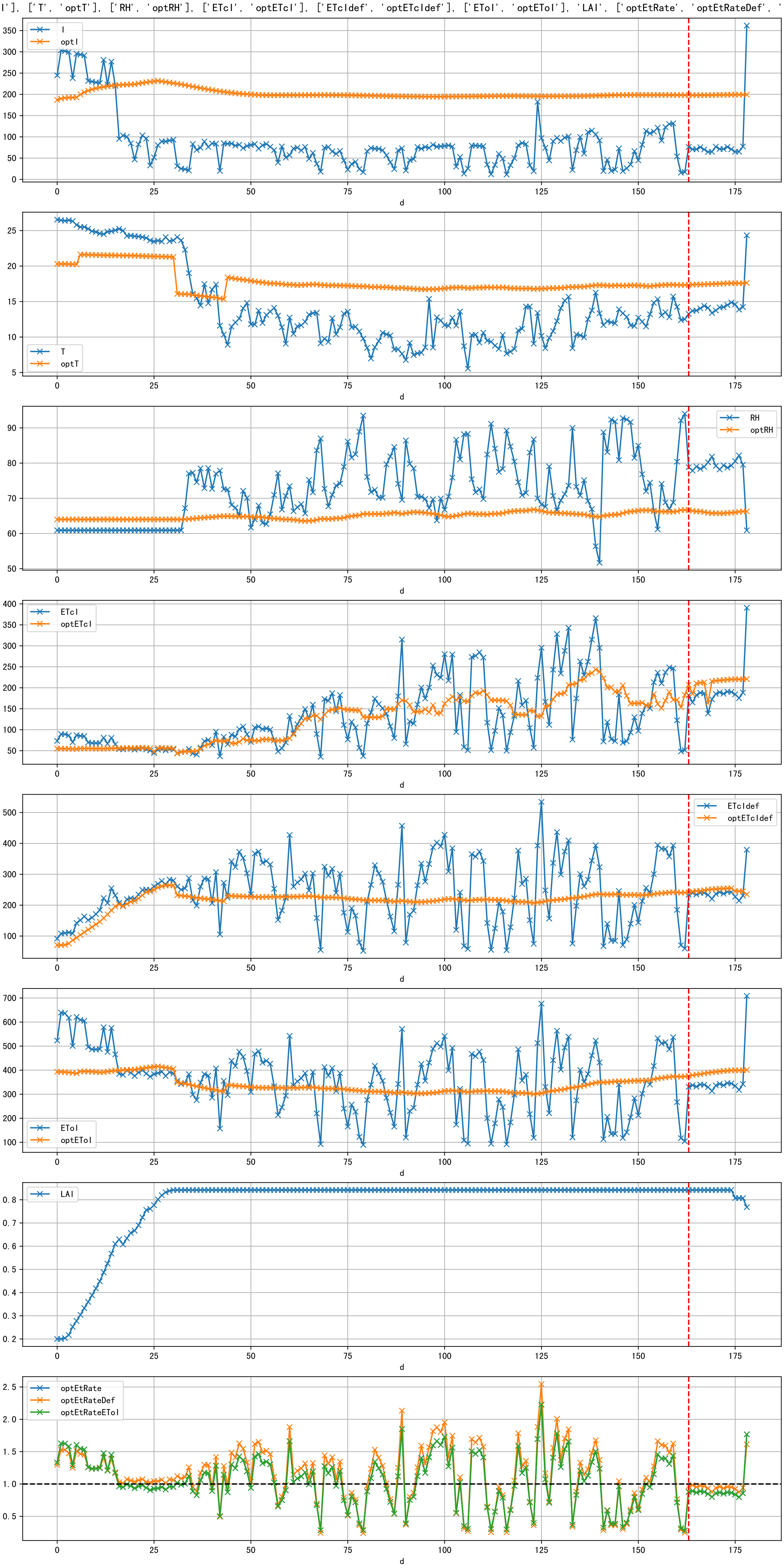


Plot [['ETcAraw:o', 'ETcA']]

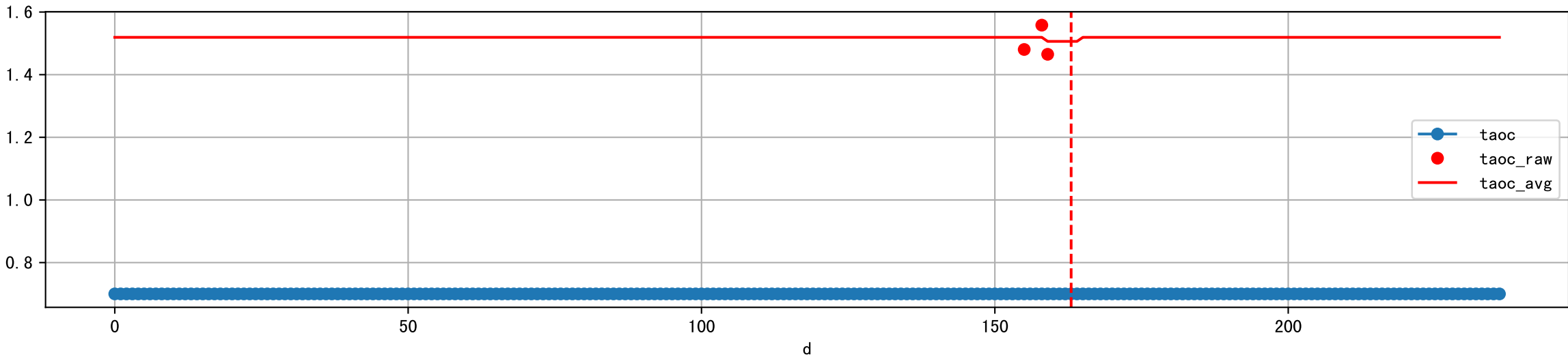


Plot [['ETcBraw:o', 'ETcB']]

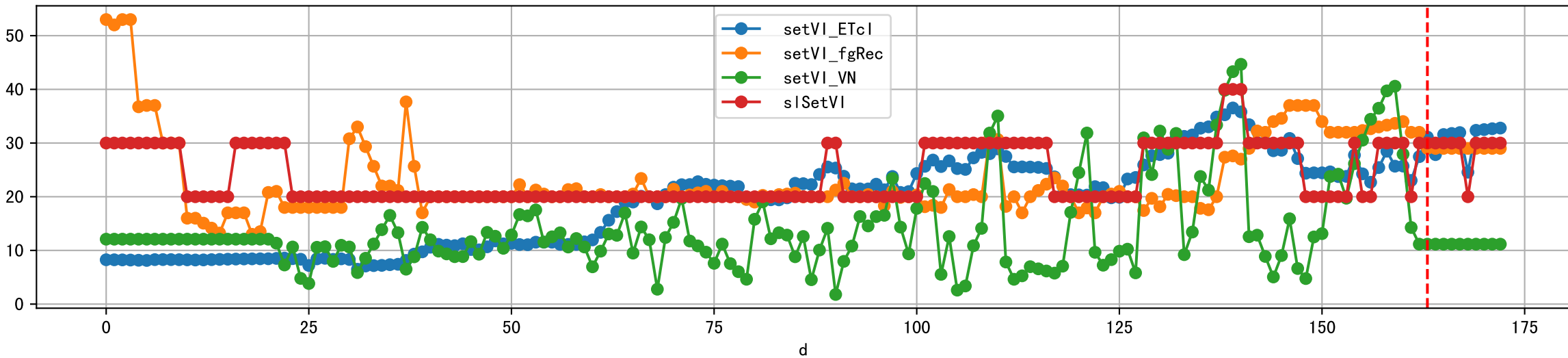




Plot [['taoc', 'taoc\_raw:ro', 'taoc\_avg:r-']]

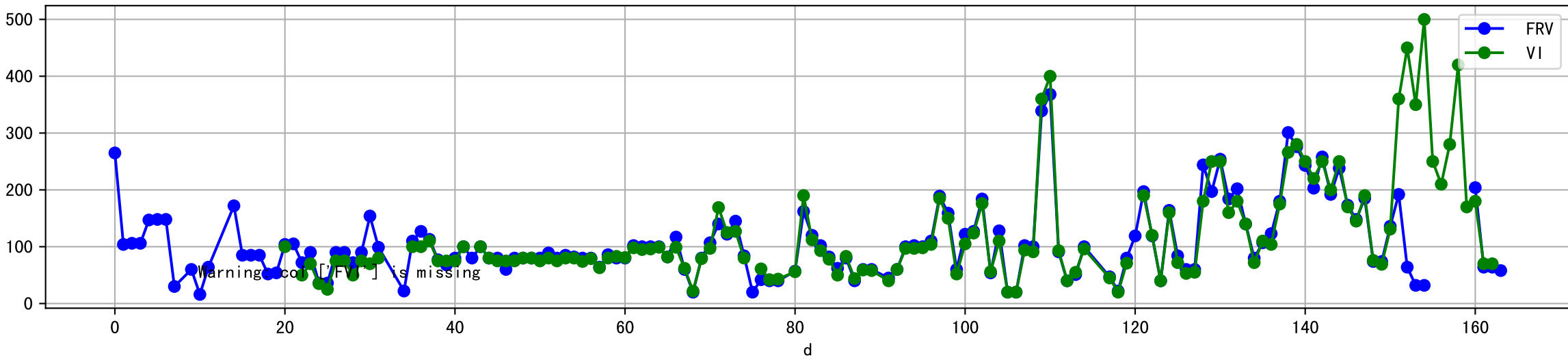


Plot [['setVI\_ETcI', 'setVI\_fgRec', 'setVI\_VN', 'sISetVI']]

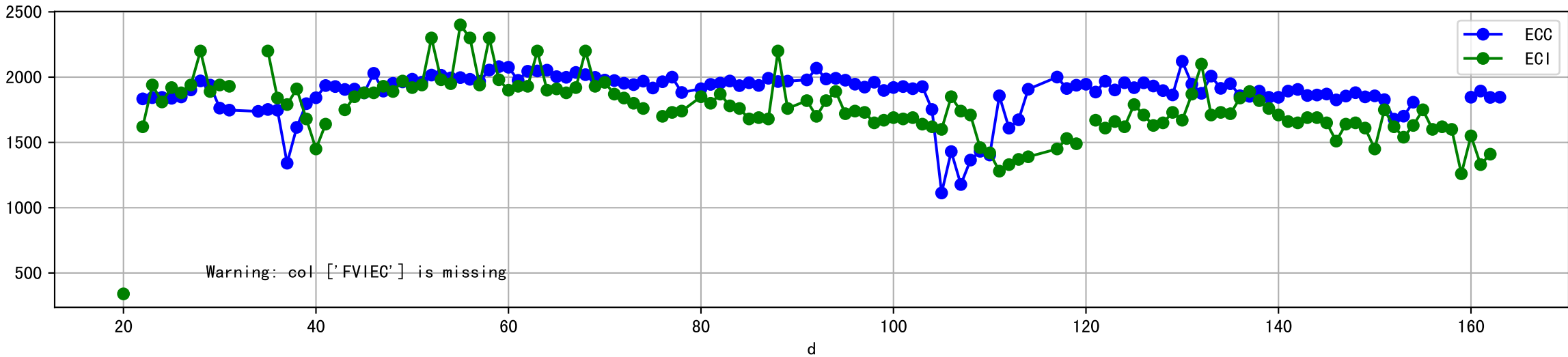




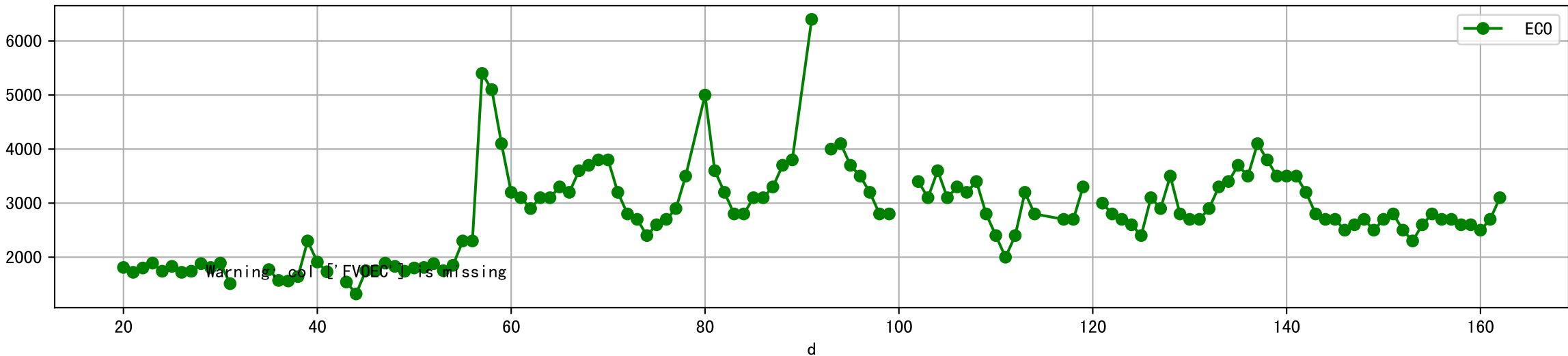
Plot [['FRV:b-o', 'FVI:r-o', 'VI:g-o']]



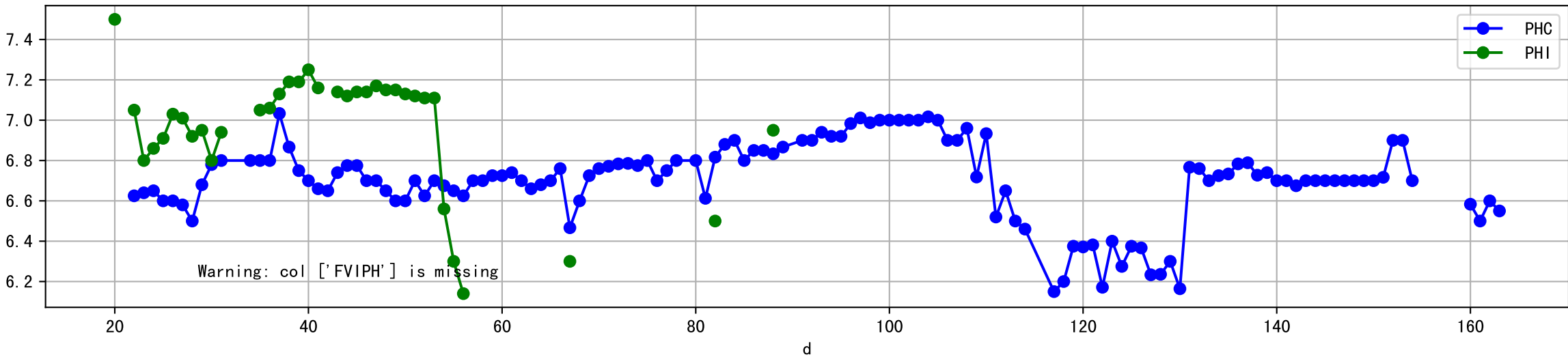
Plot [['ECC:b-o', 'FVIEC:r-o', 'ECI:g-o']]



Plot [['FVOEC:r-o', 'ECO:g-o']]



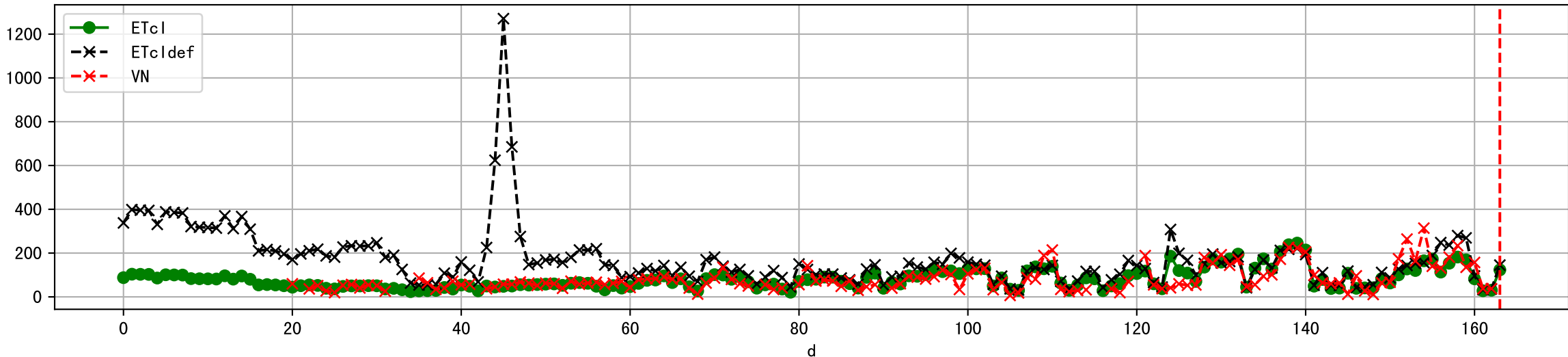
Plot [['PHC:b-o', 'FVIPH:r-o', 'PHI:g-o']]



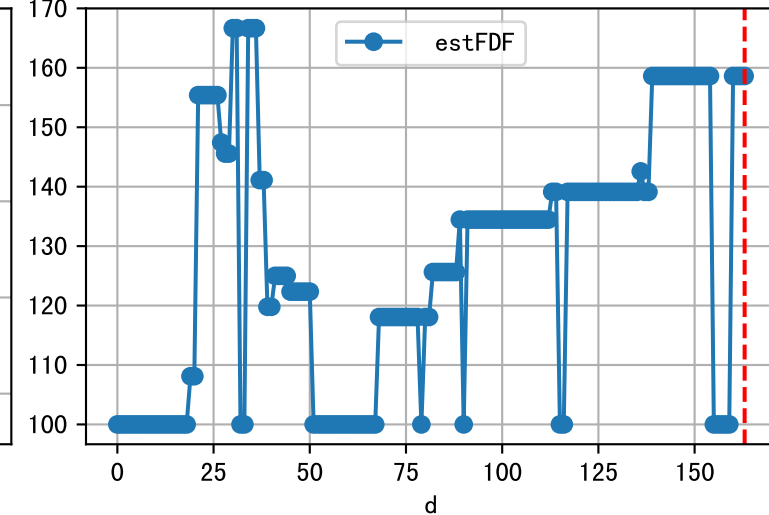
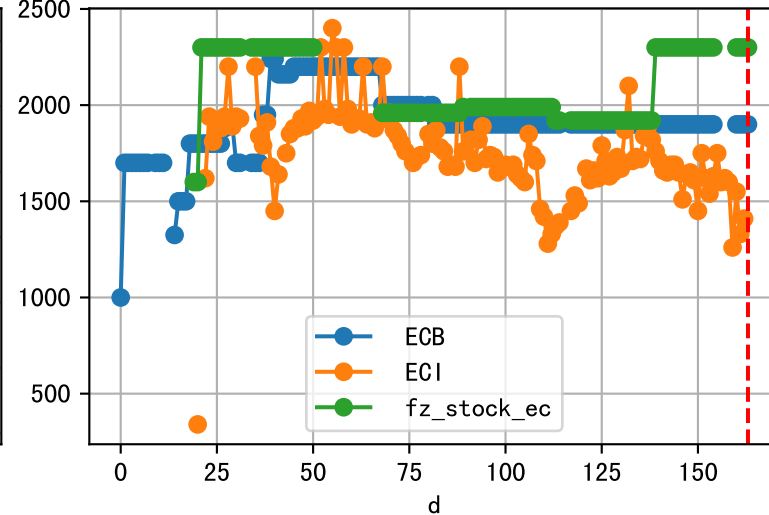
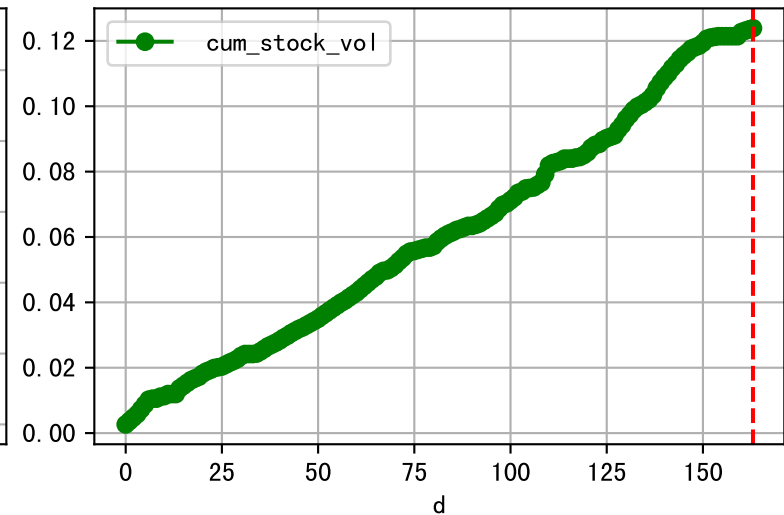
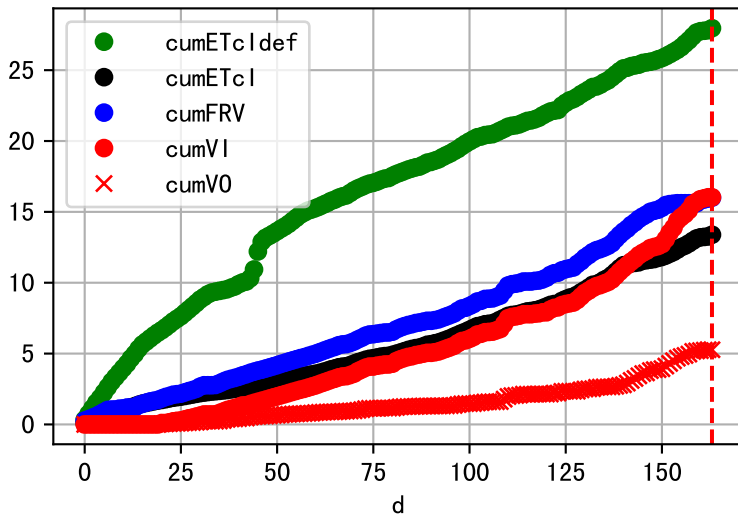
Plot [[' FVOPH:r-o' , ' PHO:g-o' ]]



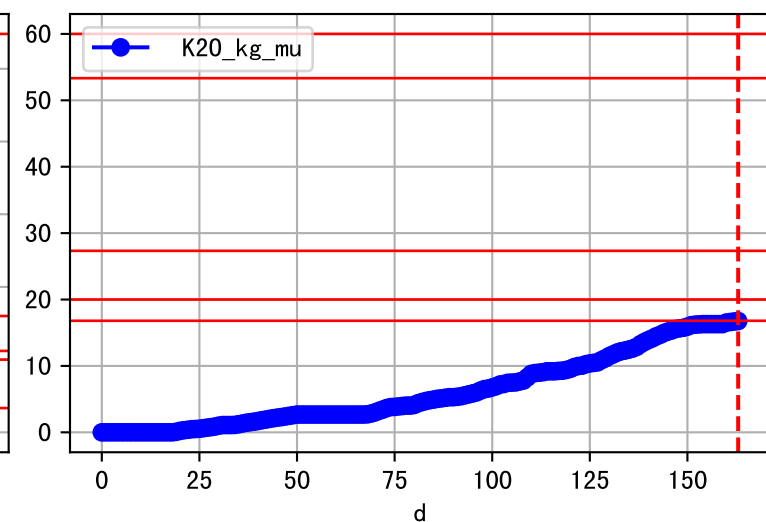
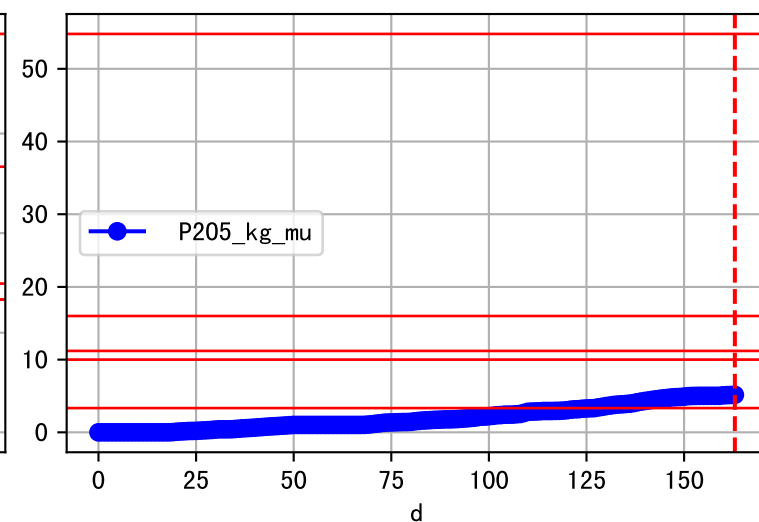
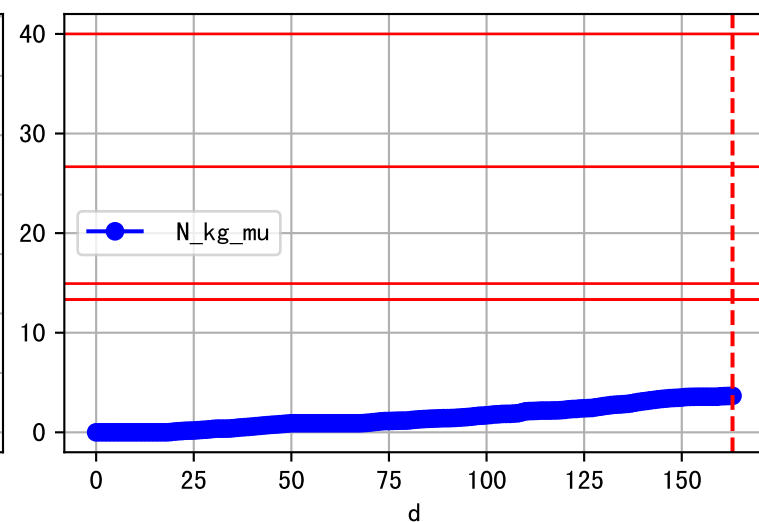
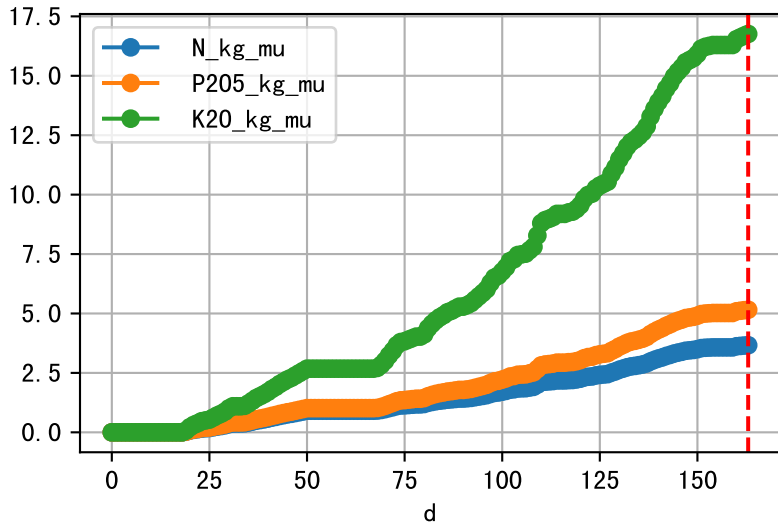
Plot ET/VN



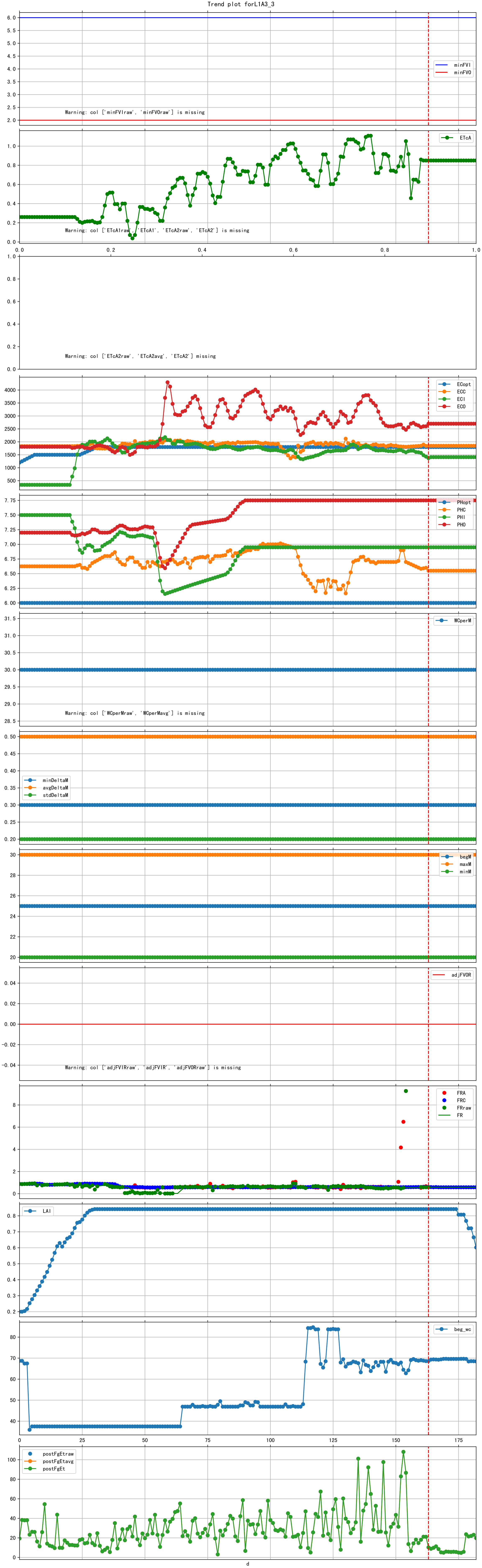
Plot Fv and fertilizer usage



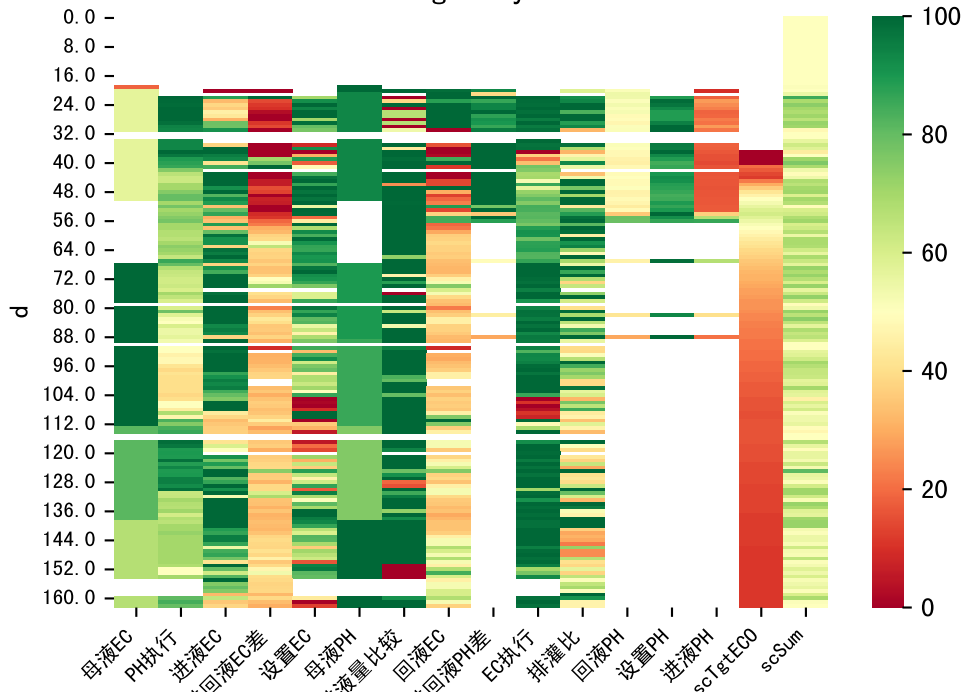
Fertilizer Range Source: kerleyL, kerleyH, UnivFL, TNAI, Haifa

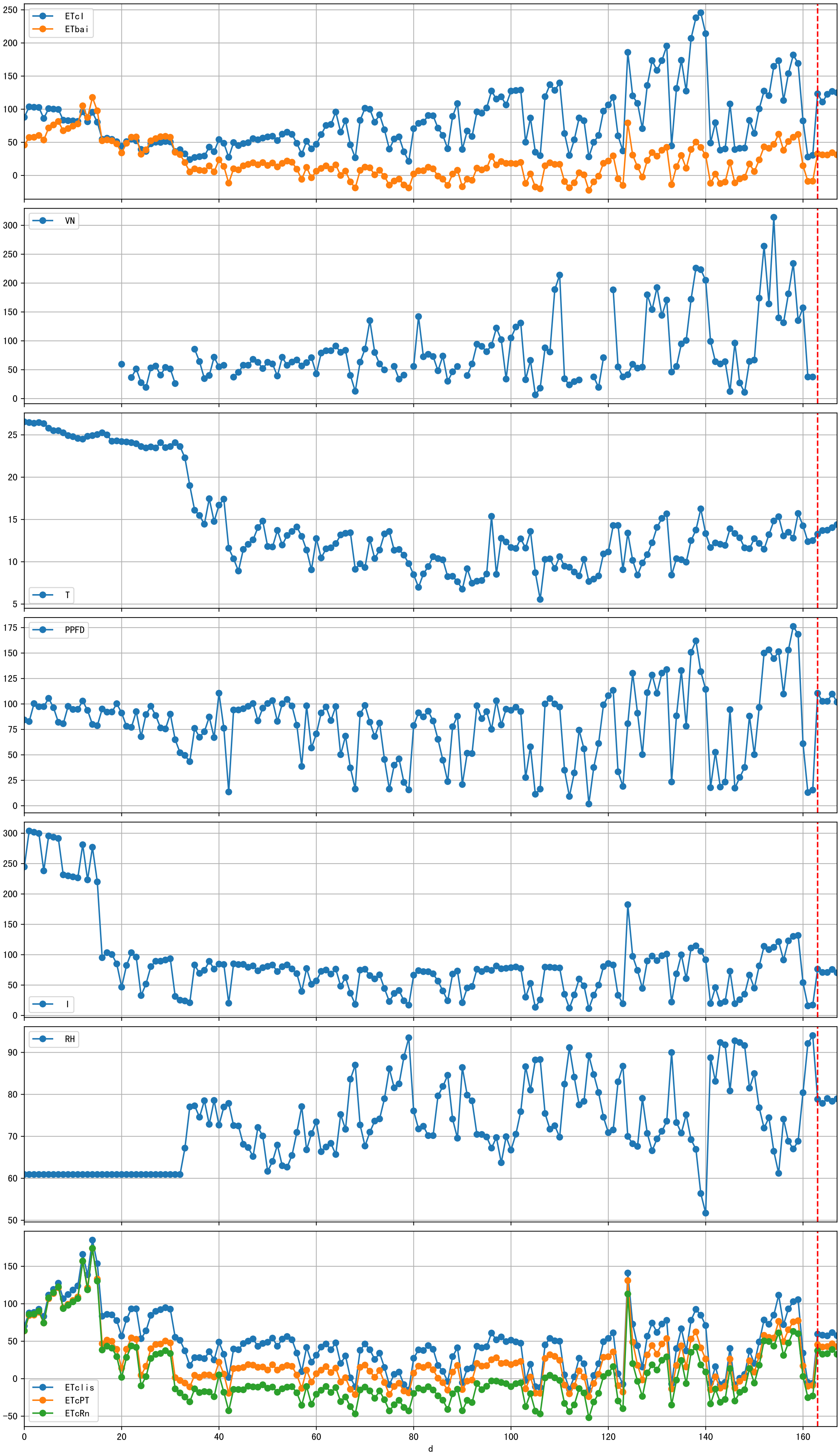


Trend plot for LIA3\_3

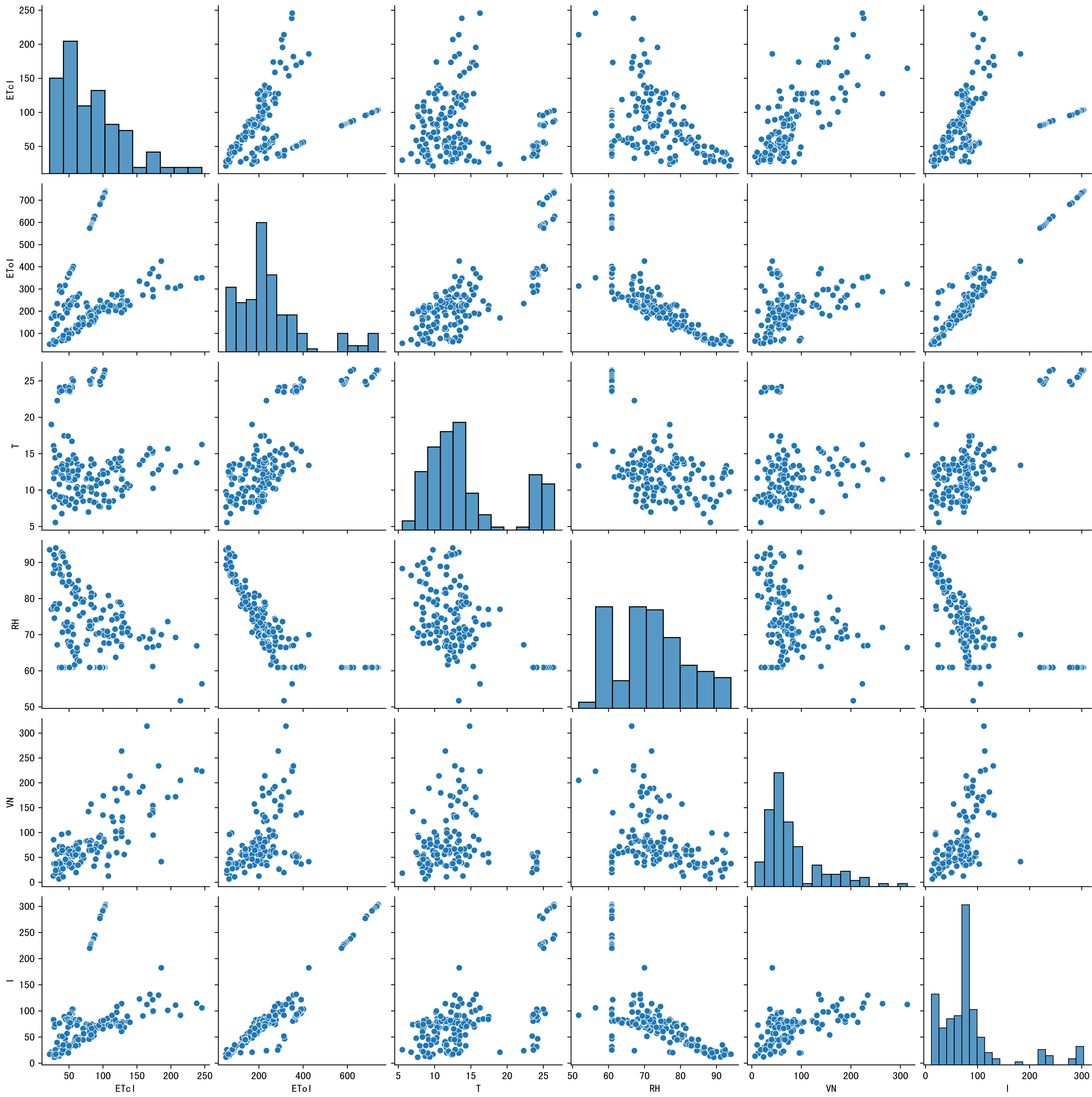


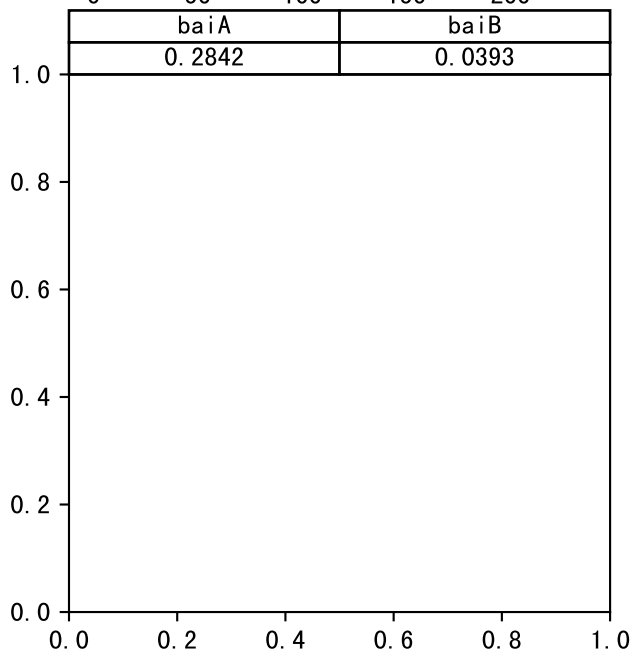
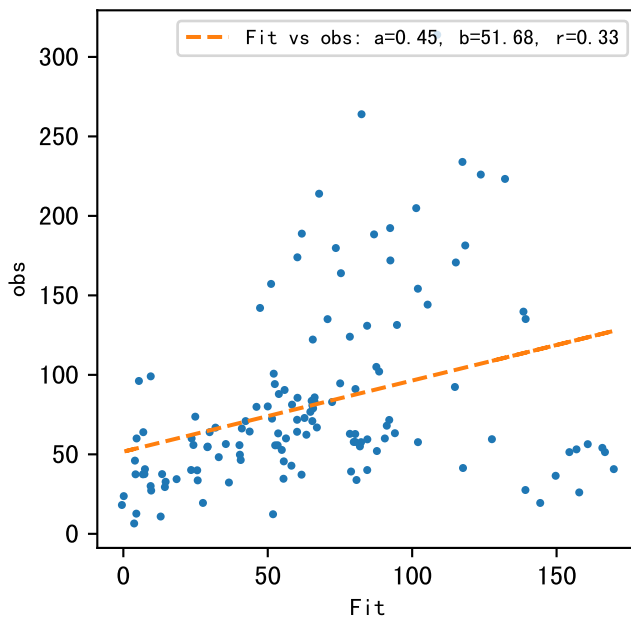
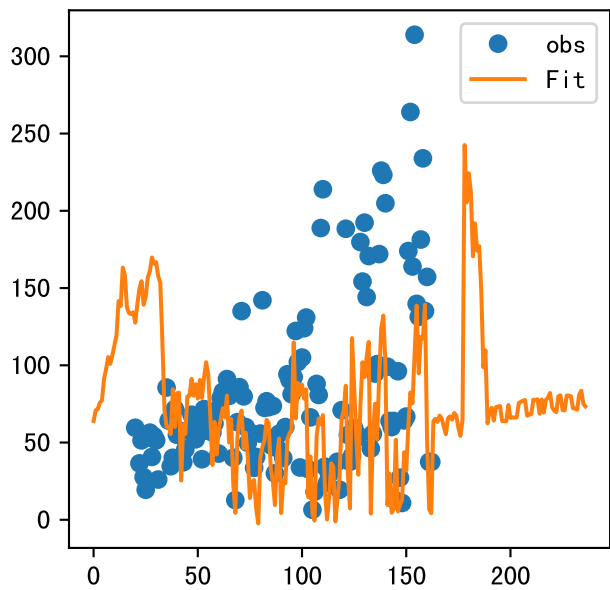
# FgDaily





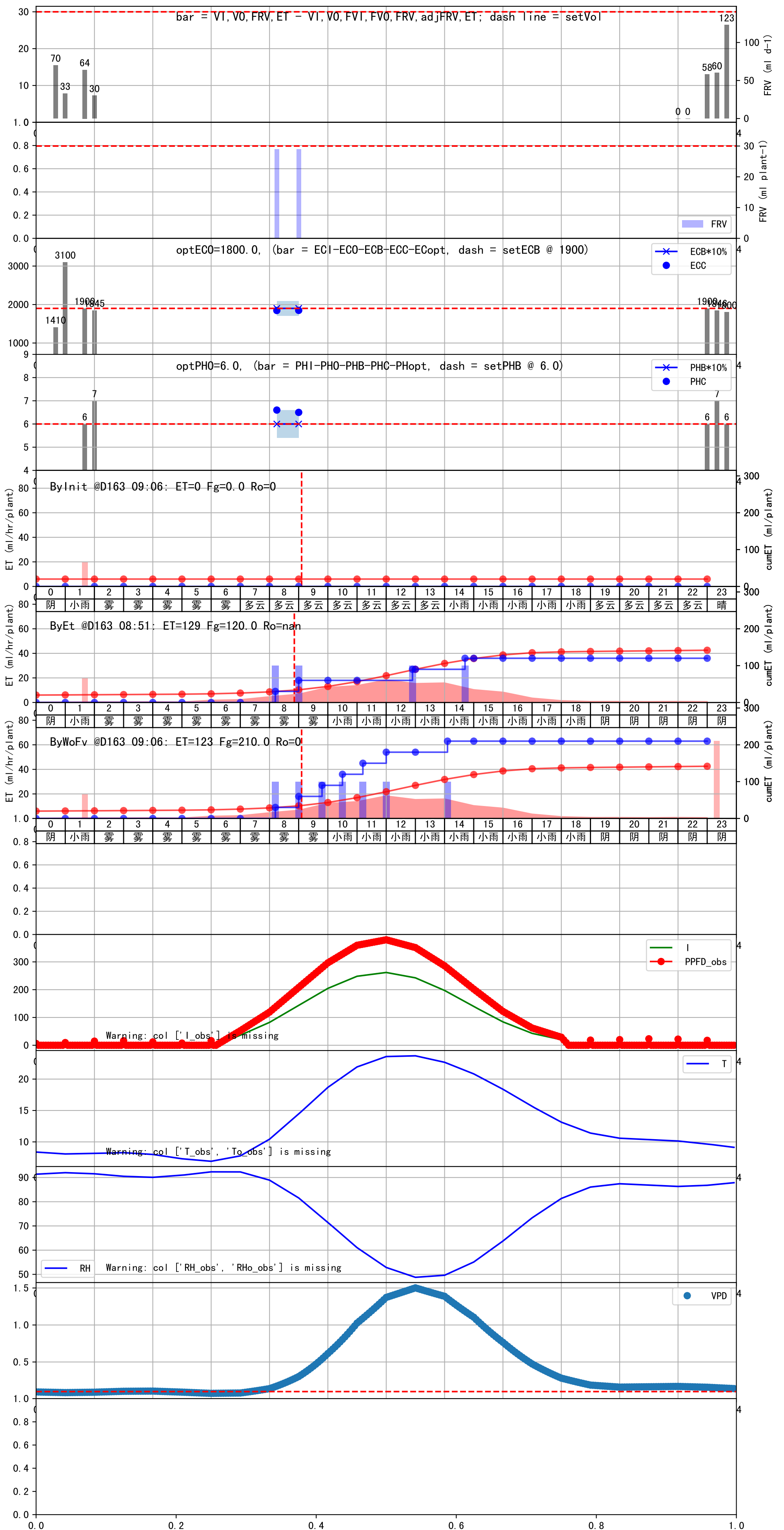


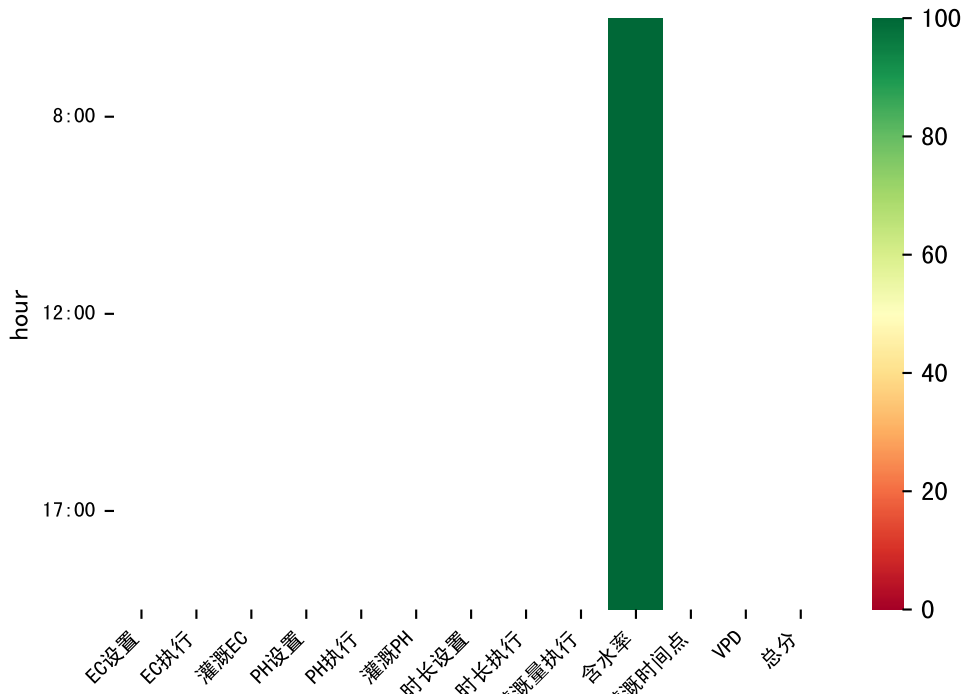






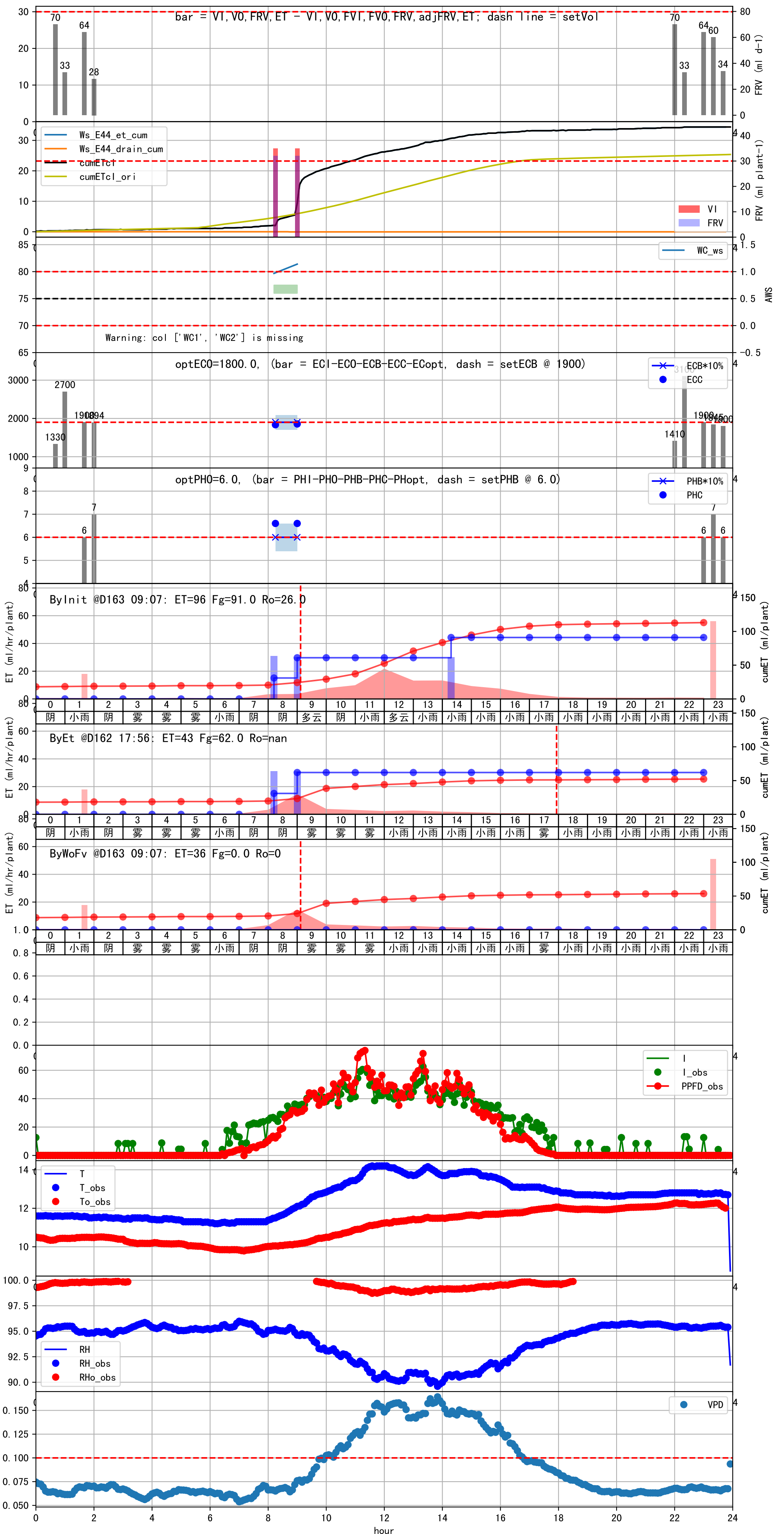
时间	灌溉时长(秒)	灌溉量(毫升/株)	灌溉总量(方/次)	天气	注释
08:15	52	30.0	0.122	雾	假设 未知程序 (未用进回液传感器) (预期回液 无)
09:00	52	30.0	0.122	雾	假设 未知程序 (未用进回液传感器) (预期回液 无)
09:45	52	30.0	0.122	雾	假设 自主 (未用进回液传感器) (预期回液 无)
10:30	52	30.0	0.122	小雨	假设 自主 (未用进回液传感器) (预期回液 无)
11:15	52	30.0	0.122	小雨	假设 自主 (未用进回液传感器) (预期回液 无)
12:00	52	30.0	0.122	小雨	假设 自主 (未用进回液传感器) (预期回液 无)
14:05	52	30.0	0.122	小雨	假设 自主 (未用进回液传感器) (预期回液 无)
总计	364.0 (7次)	210.0			建议进液EC: 1900, PH: 6.0

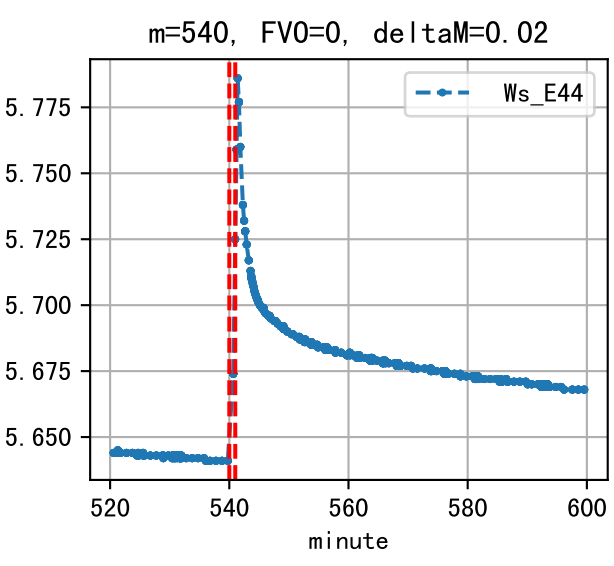
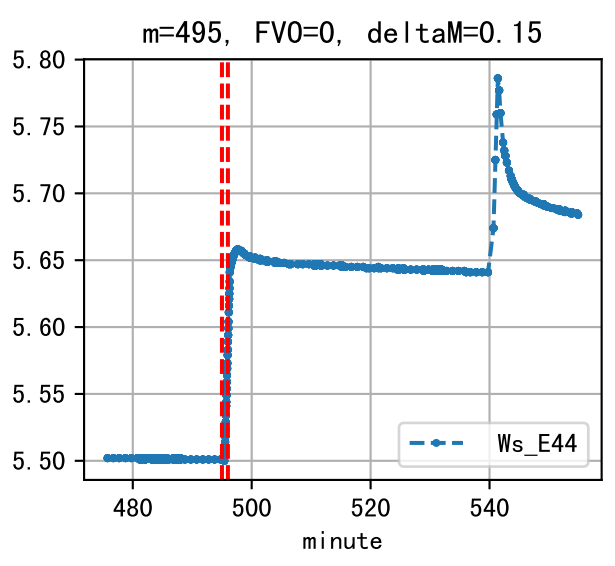
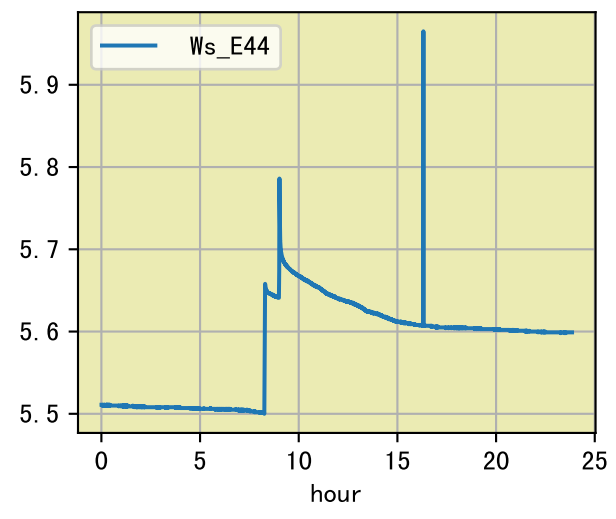


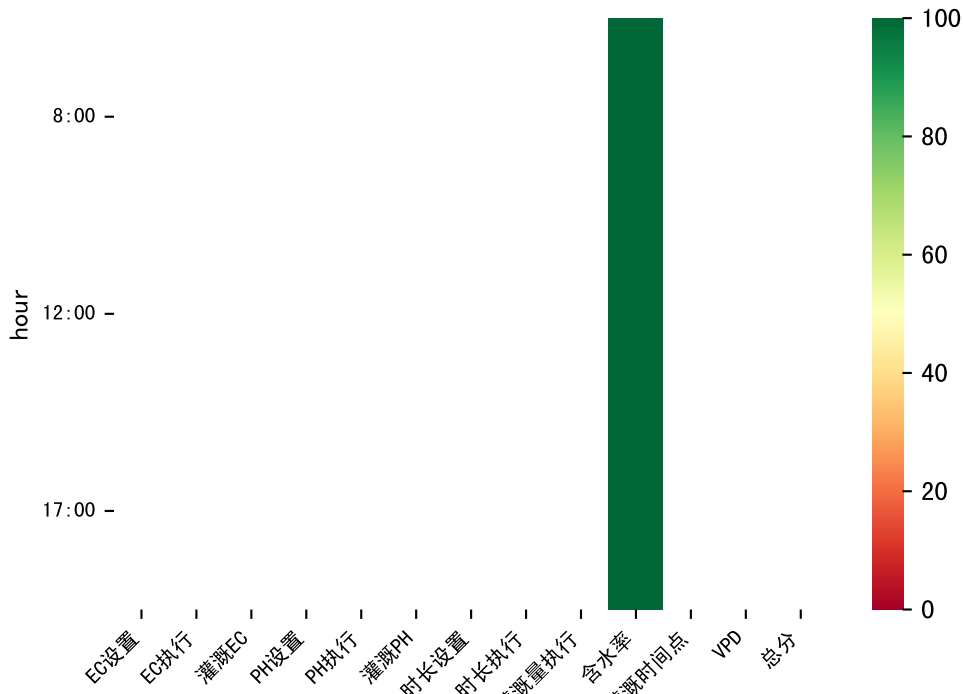


L1A3

时间	灌溉时长(秒)	灌溉量(毫升/株)	灌溉总量(方/次)	天气	注释
总计	0 (0次)	0			建议进液EC: 1900, PH: 6.0

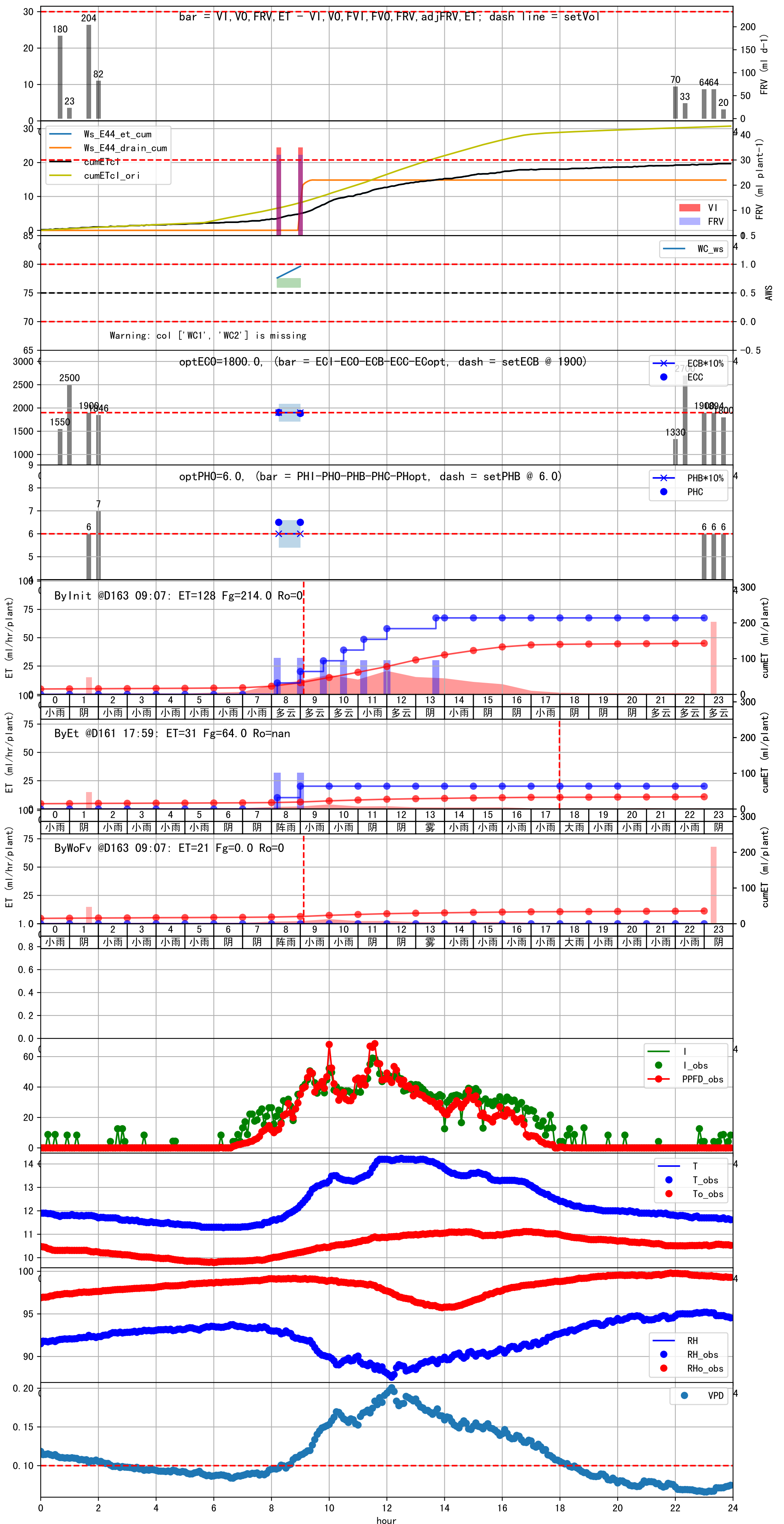


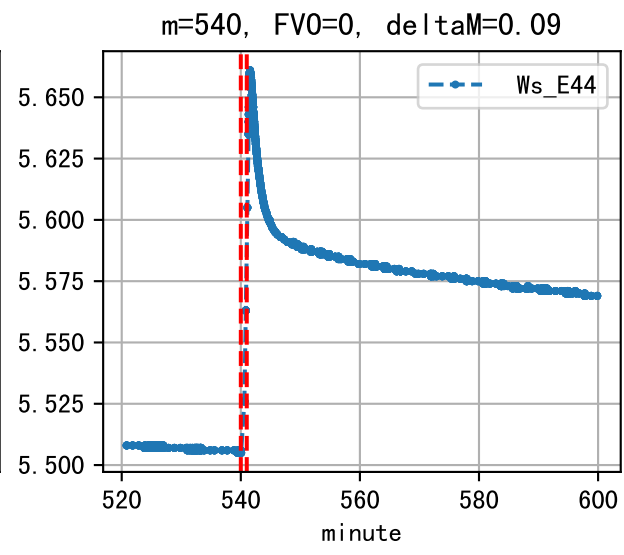
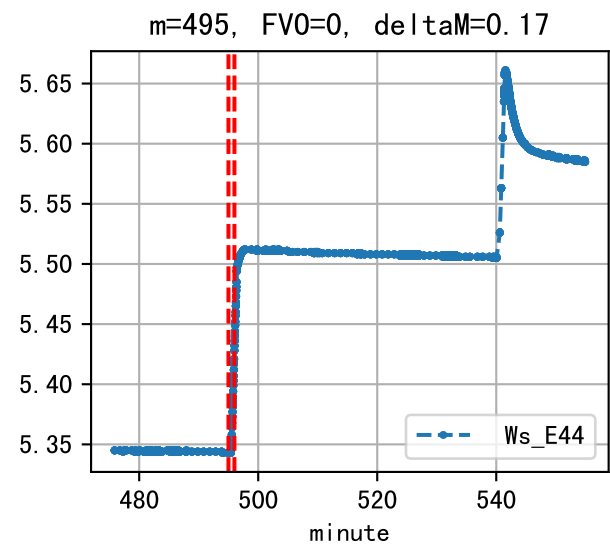
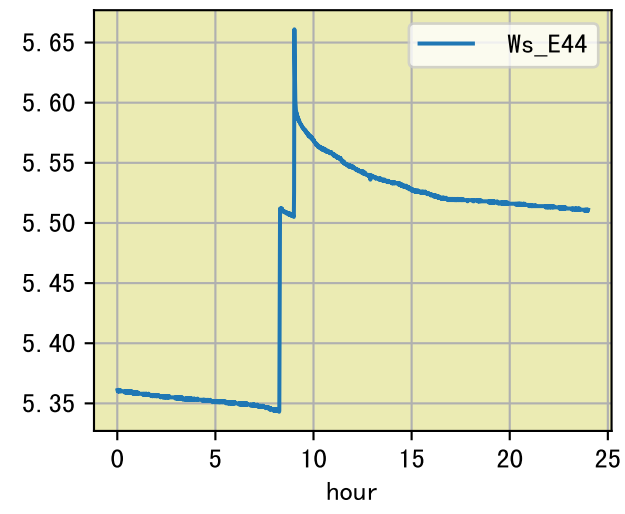


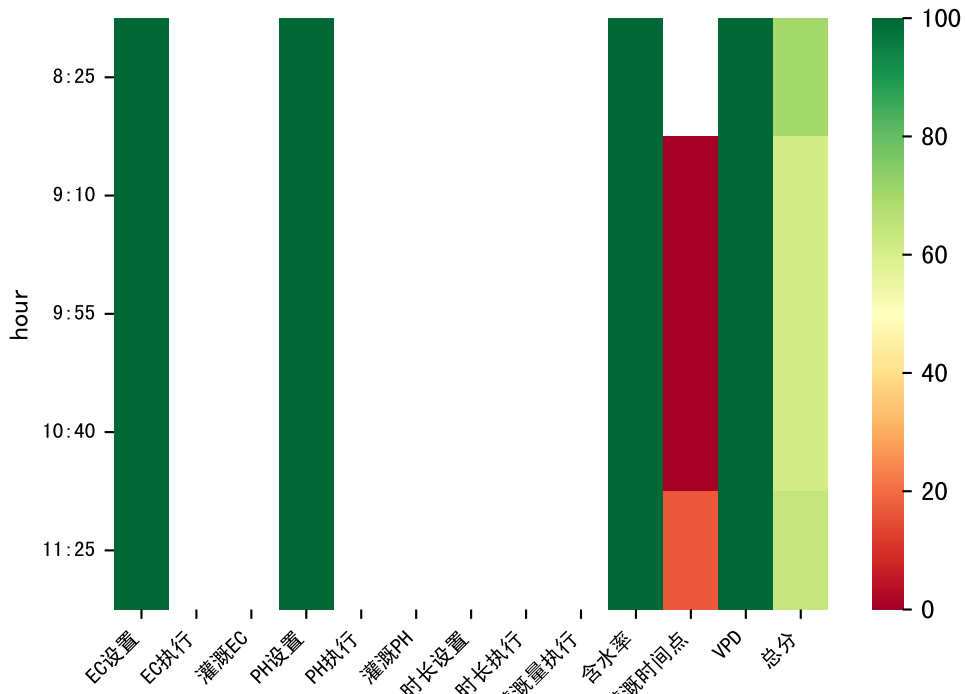


L1A3

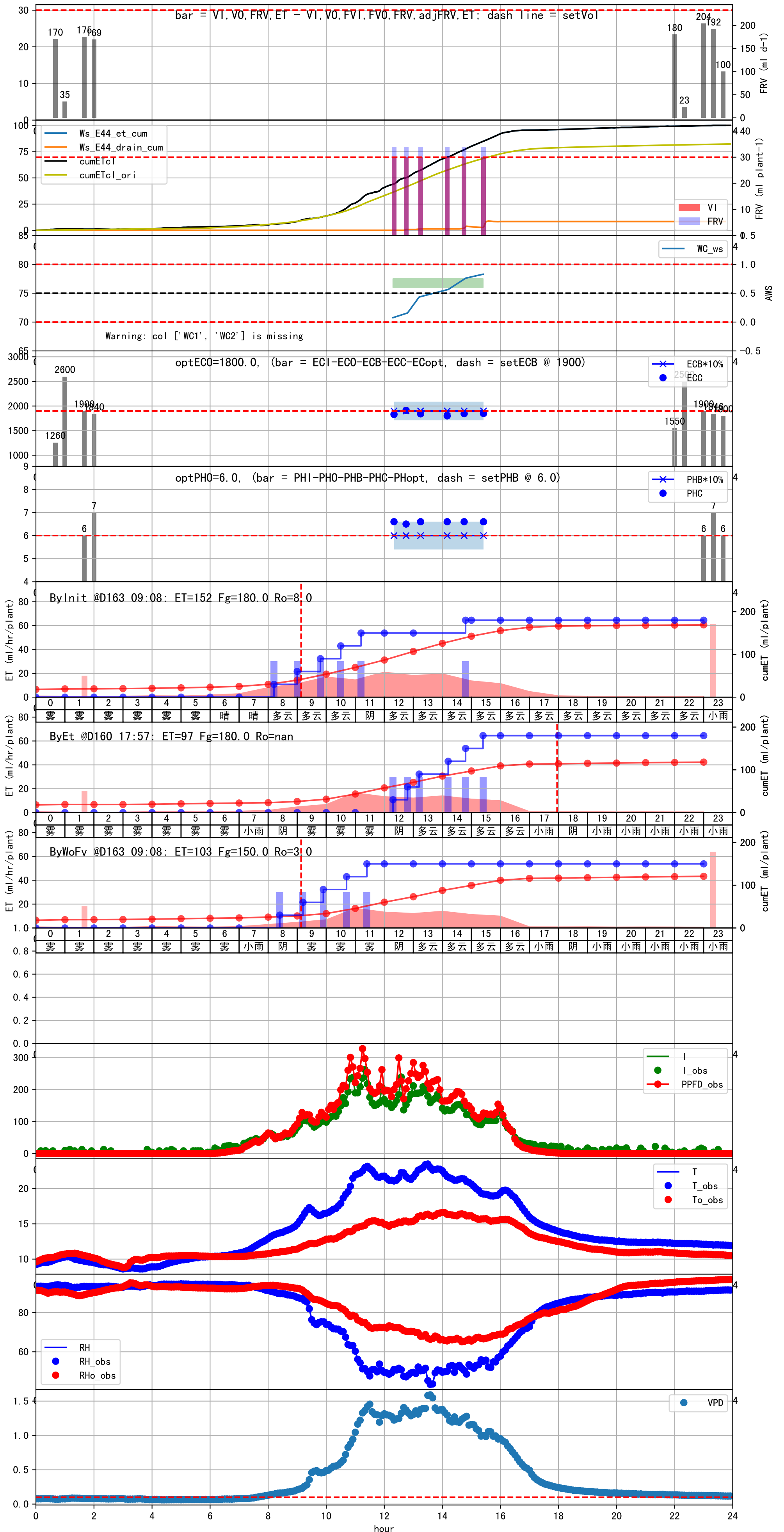
时间	灌溉时长(秒)	灌溉量(毫升/株)	灌溉总量(方/次)	天气	注释
总计	0 (0次)	0			建议进液EC: 1900, PH: 6.0

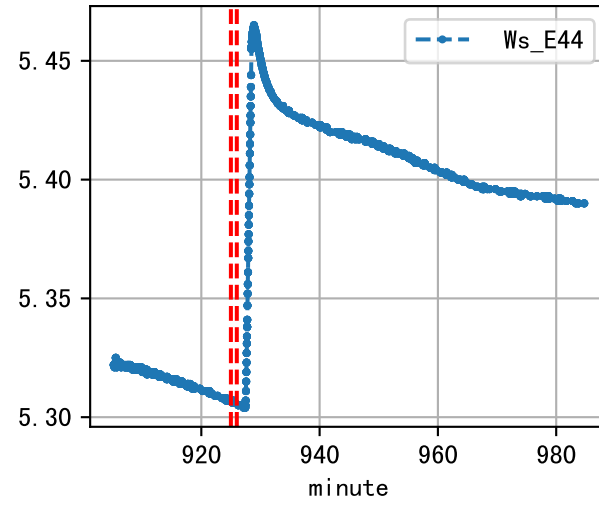
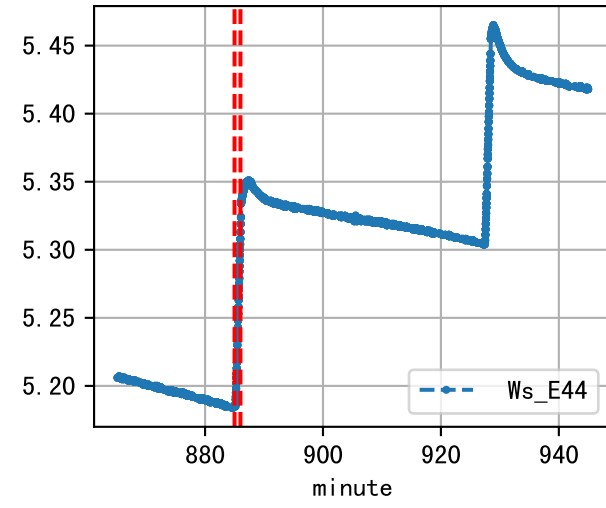
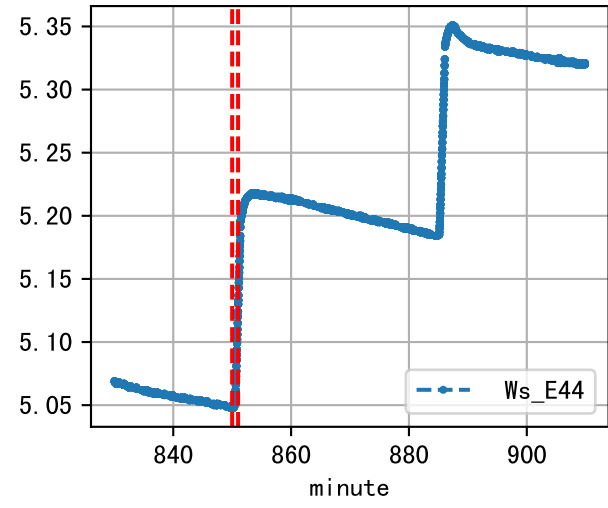
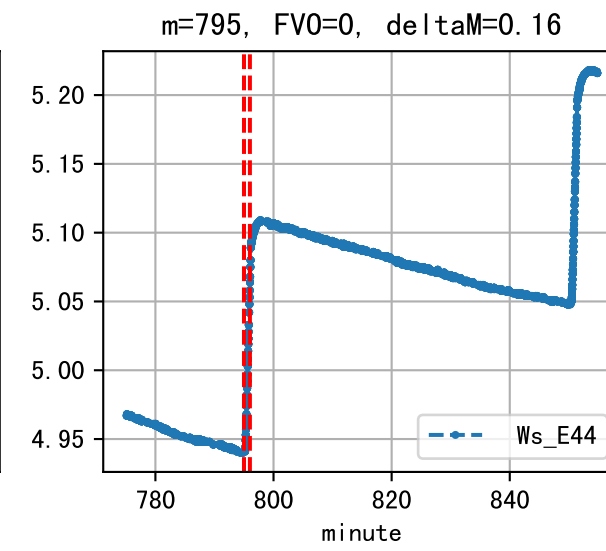
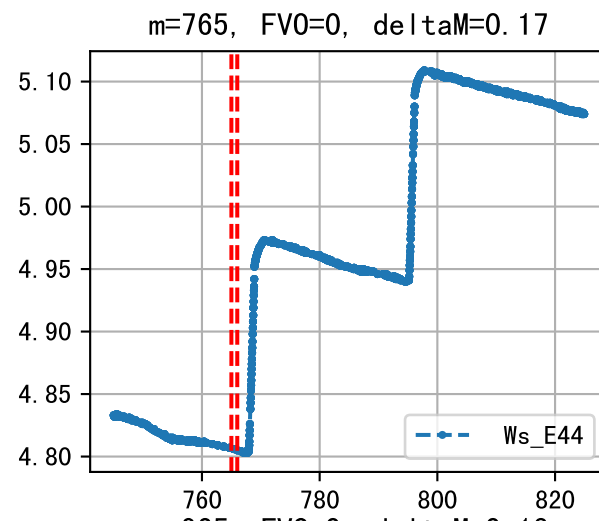
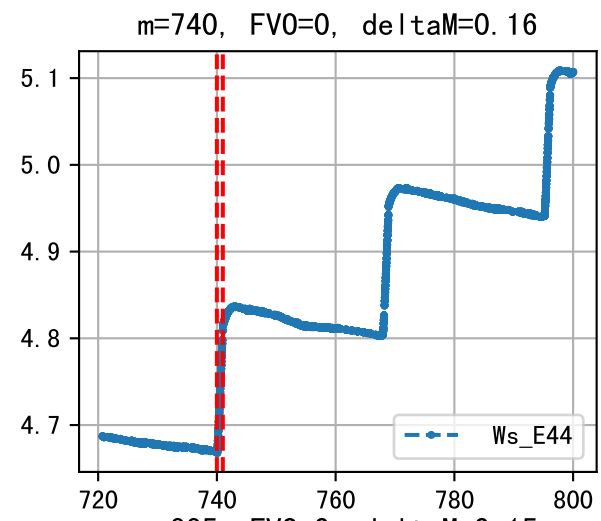
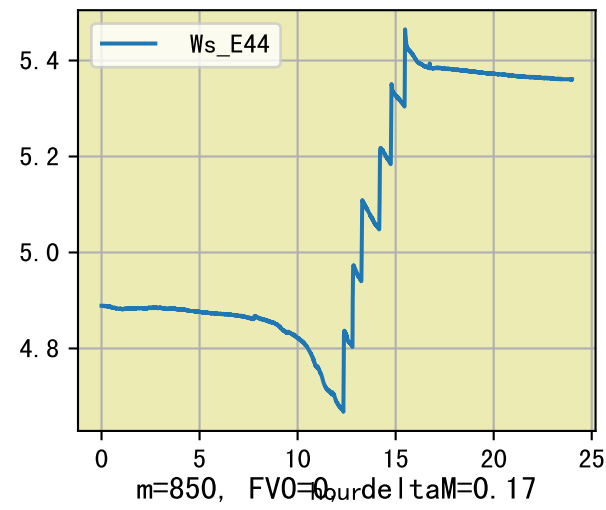




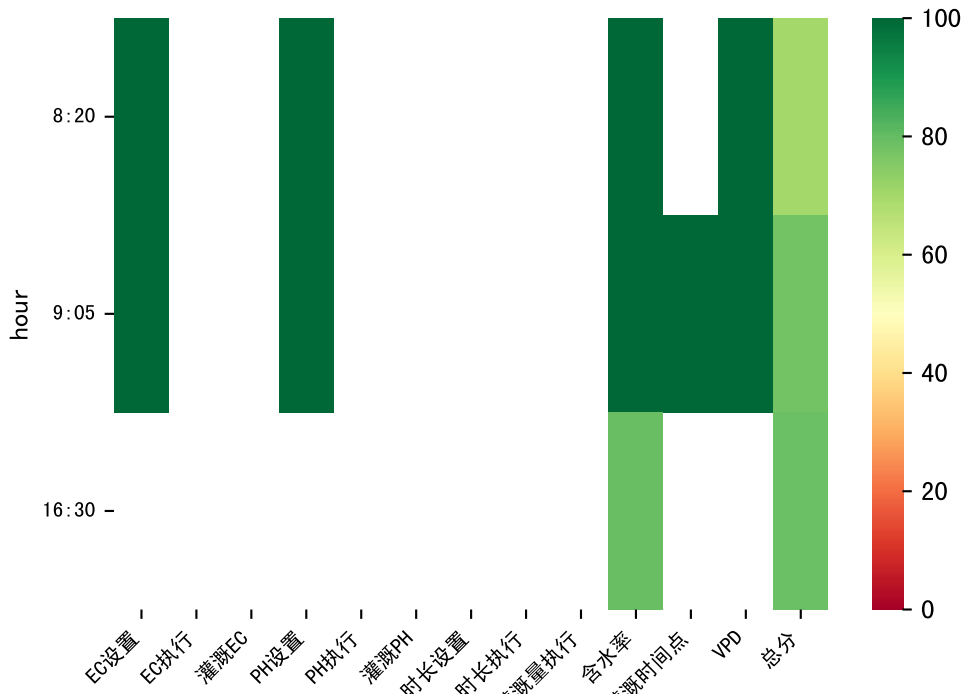


时间	灌溉时长(秒)	灌溉量(毫升/株)	灌溉总量(方/次)	天气	注释
8:25	53	30.0	0.122	阴	假设 未知程序 (未用进回液传感器) (预期回液 无)
9:10	53	30.0	0.122	雾	假设 未知程序 (未用进回液传感器) (预期回液 无)
9:55	53	30.0	0.122	雾	假设 未知程序 (未用进回液传感器) (预期回液 无)
10:40	53	30.0	0.122	雾	假设 未知程序 (未用进回液传感器) (预期回液 无)
11:25	53	30.0	0.122	雾	假设 未知程序 (未用进回液传感器) (预期回液 3 ml/株)
总计	265.0 (5次)	150.0			建议进液EC: 1900, PH: 6.0





minute



时间	灌溉时长(秒)	灌溉量(毫升/株)	灌溉总量(方/次)	天气	注释
:20	54	30.0	0.122	雾	假设 未知程序 (未用进回液传感器) (预期回液 无)
:05	54	30.0	0.122	雾	假设 未知程序 (未用进回液传感器) (预期回液 16 ml/株)
总计	108.0 (2次)	60.0			建议进液EC: 1900, PH: 6.0

