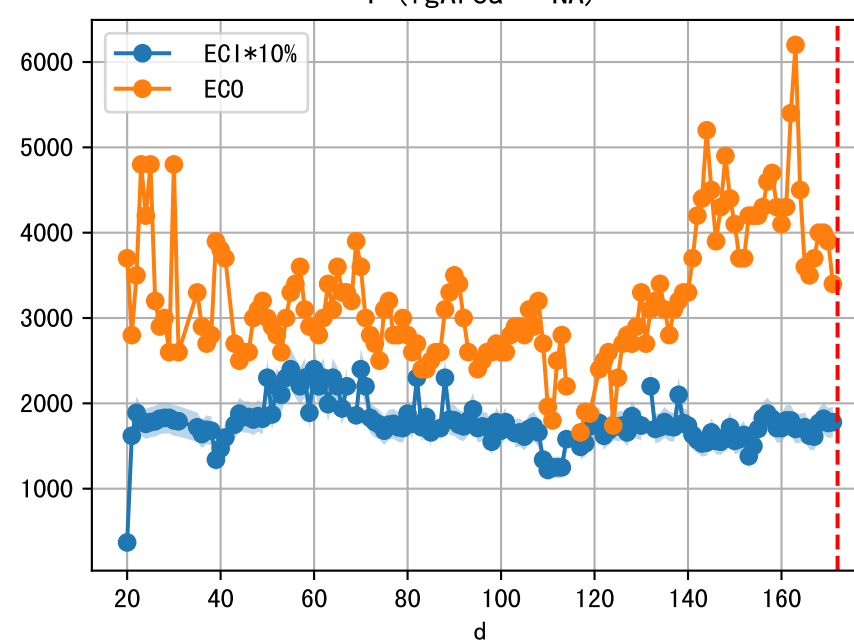
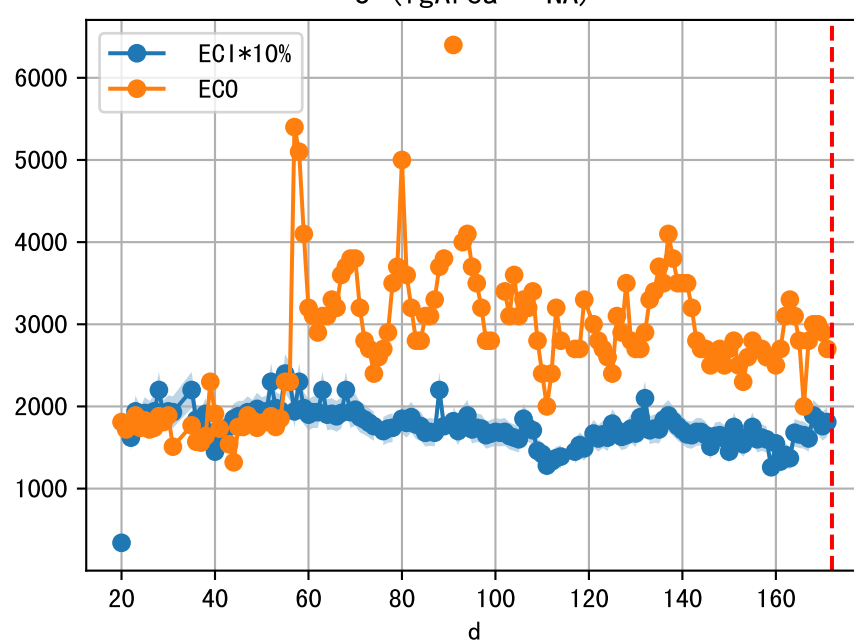
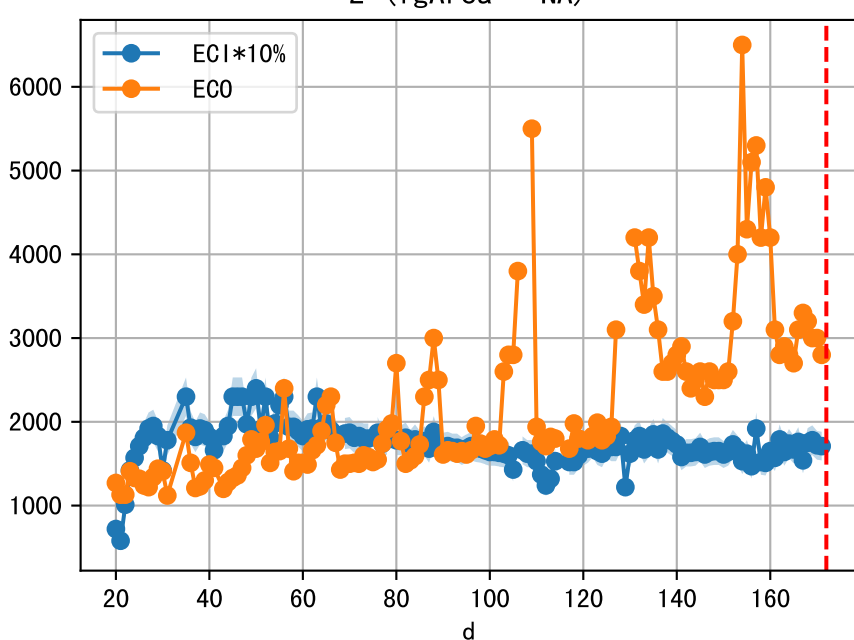
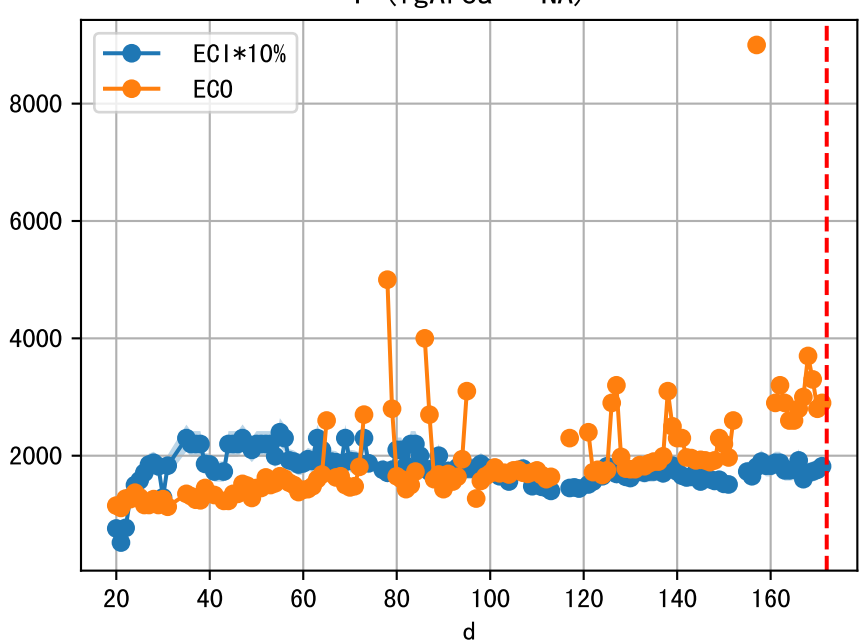
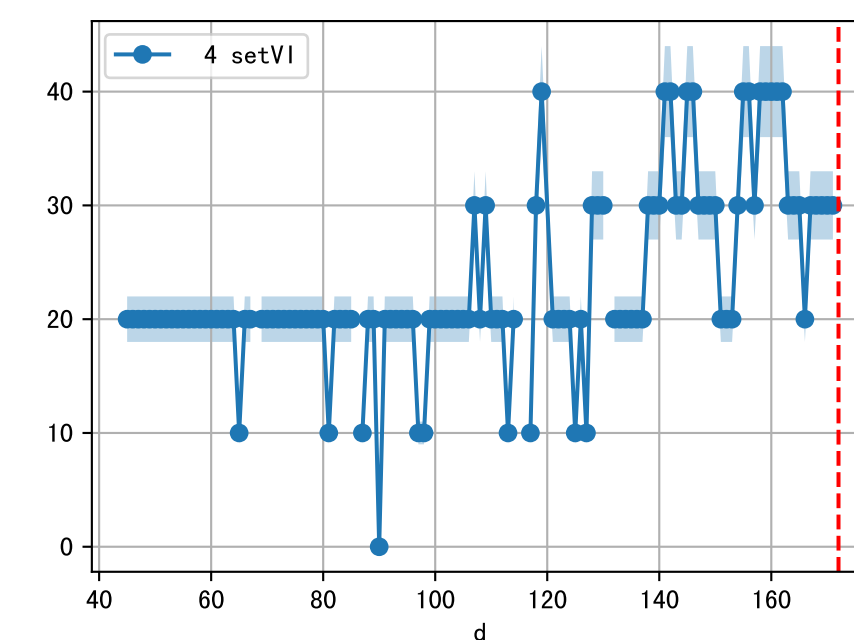
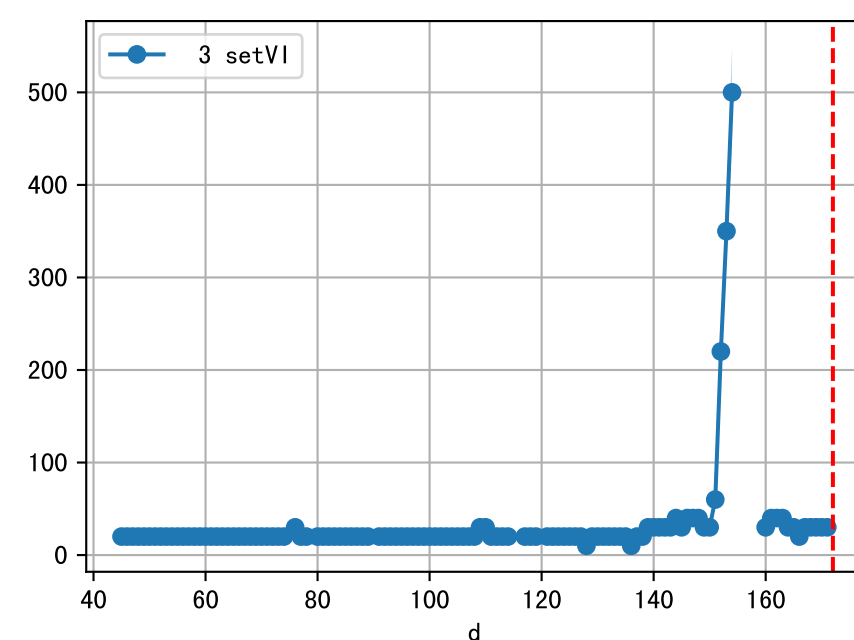
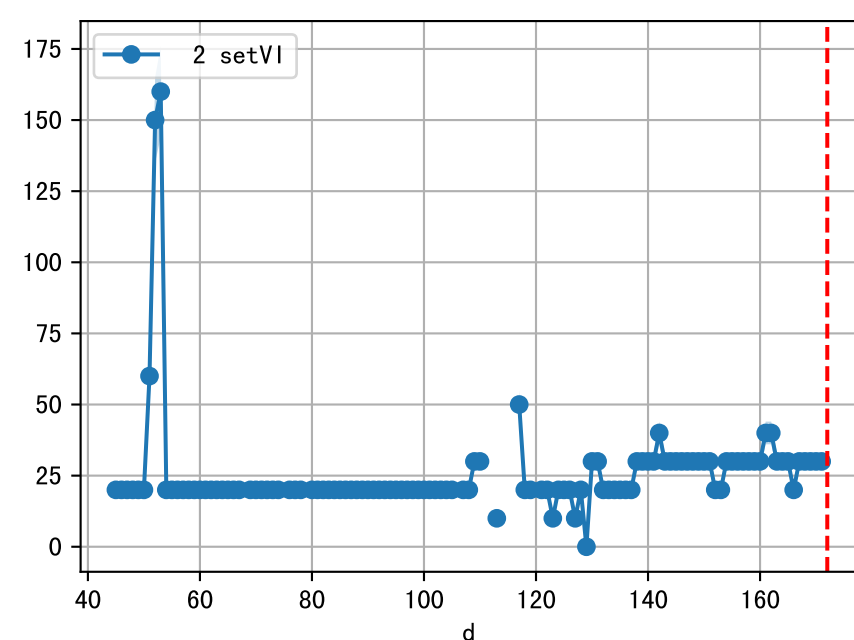
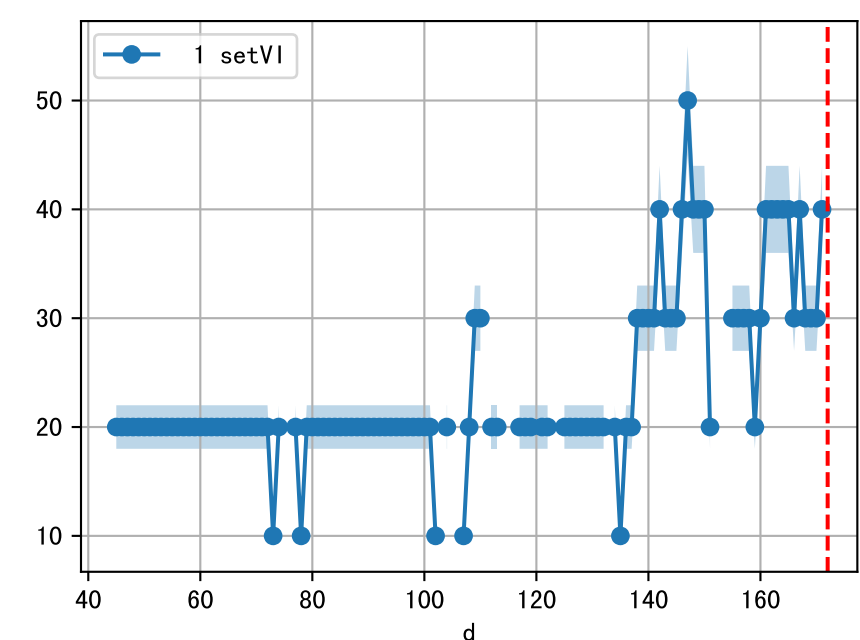
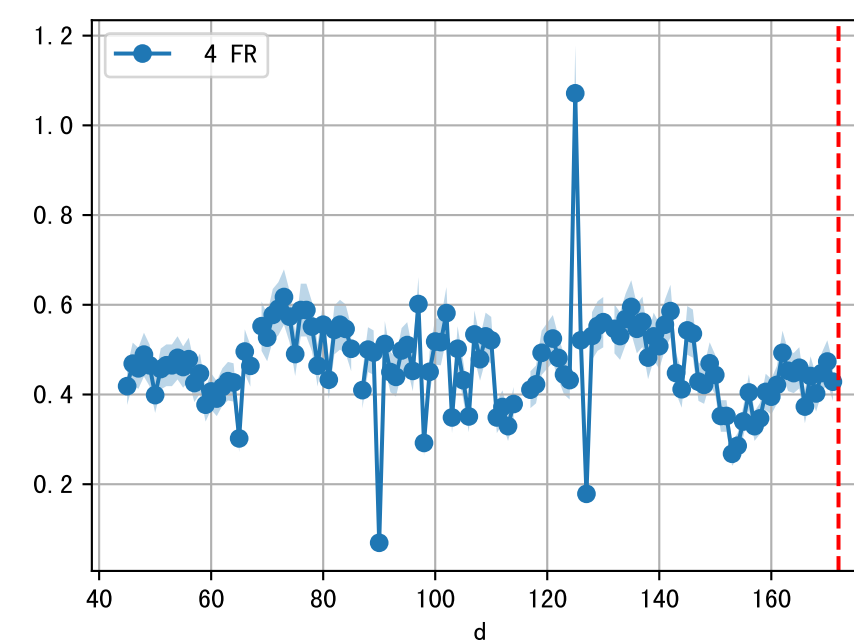
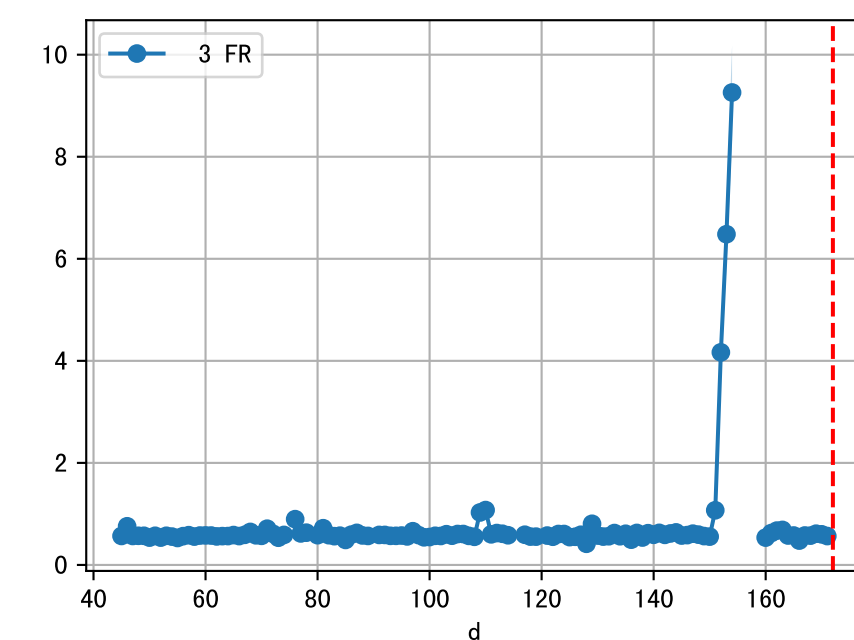
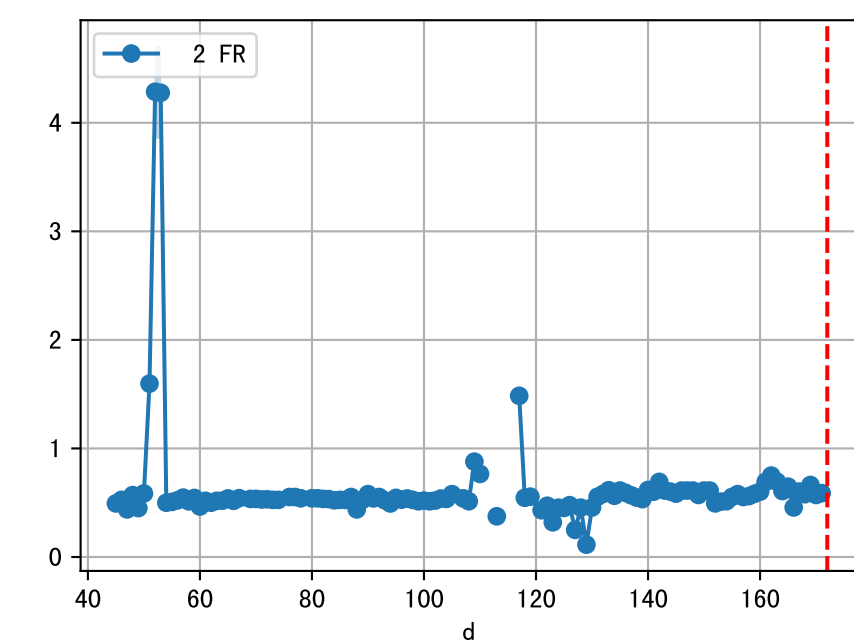
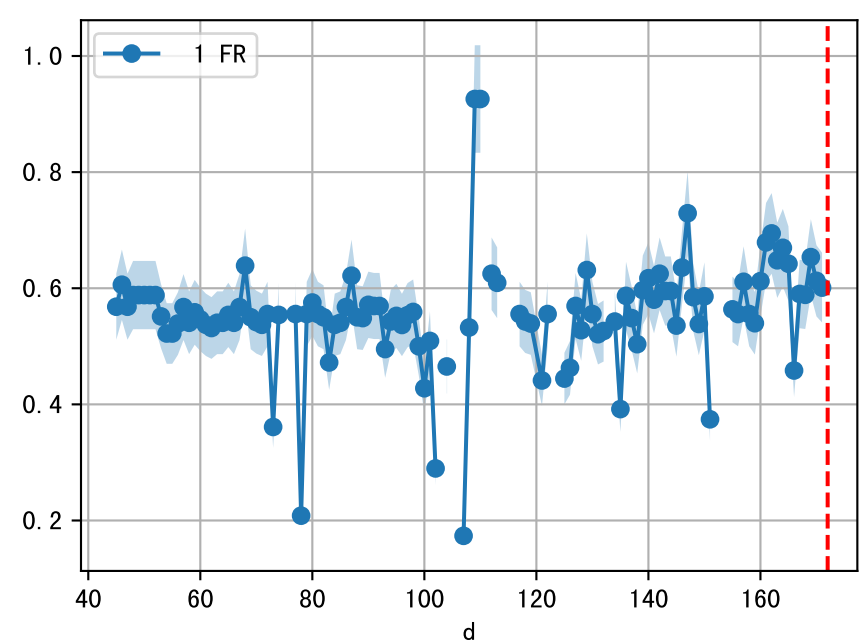
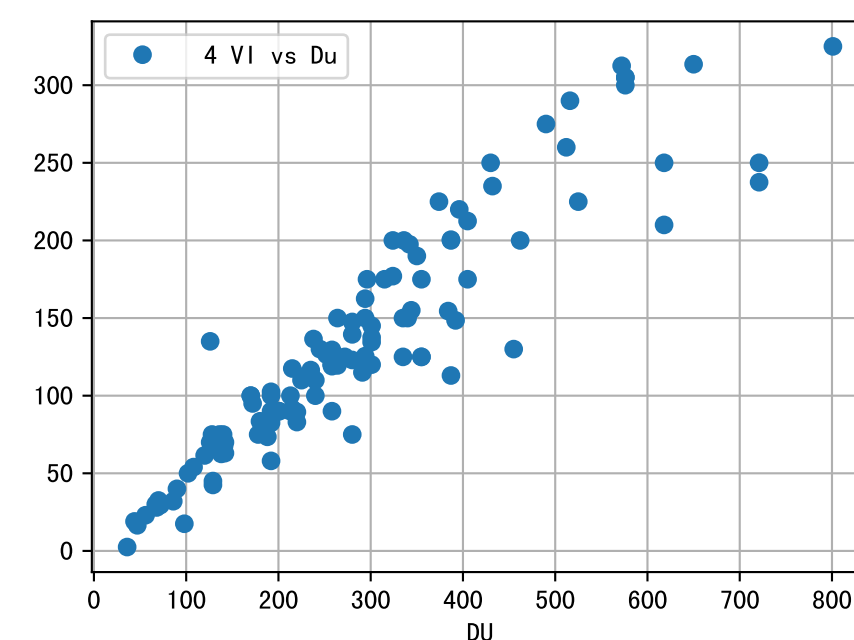
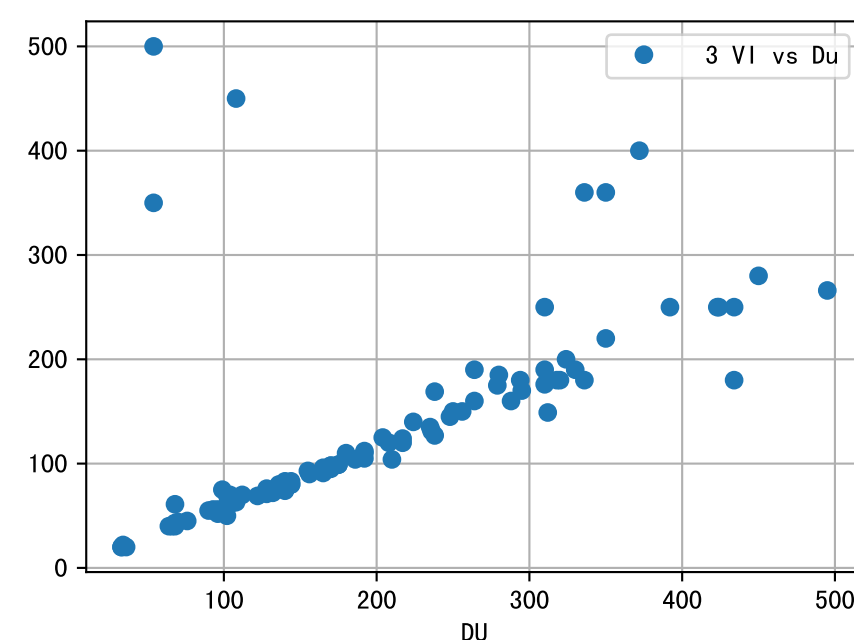
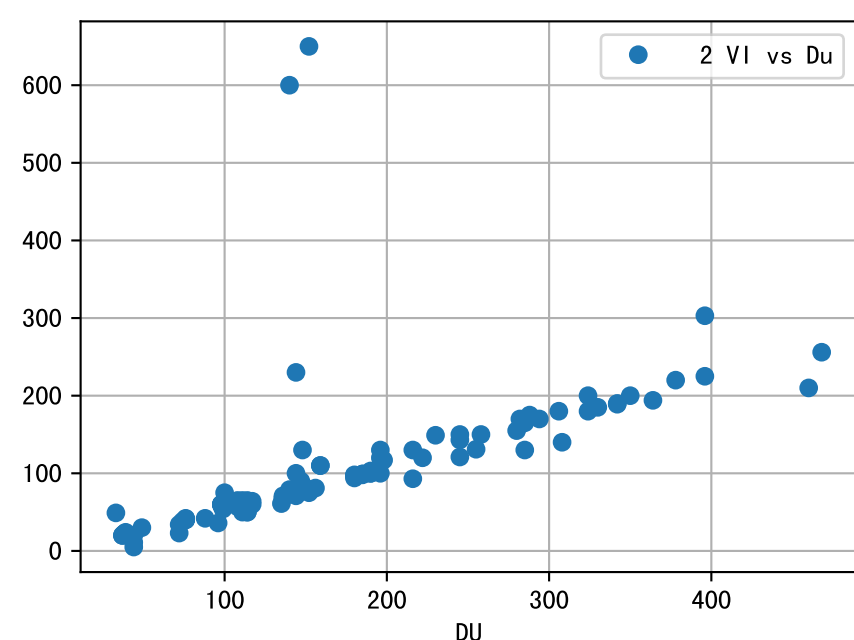
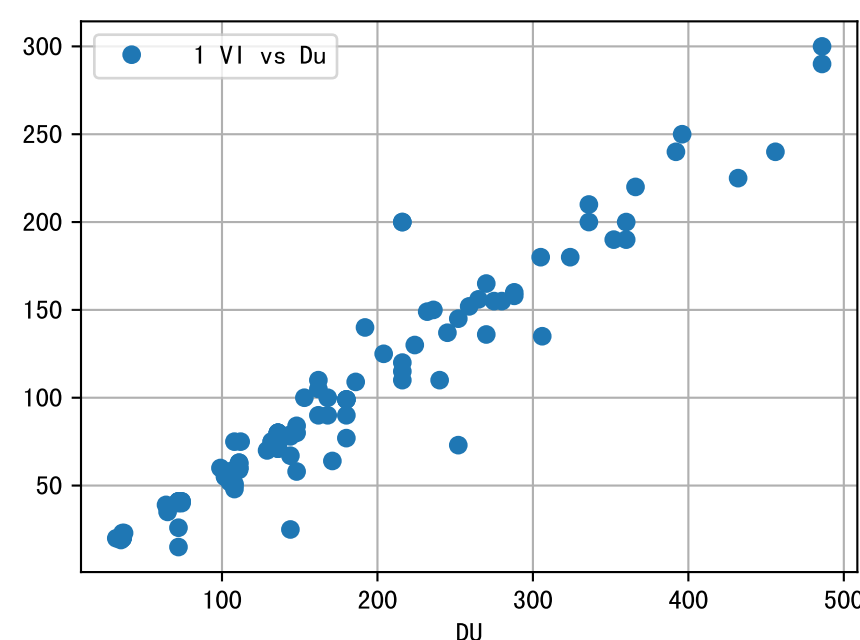
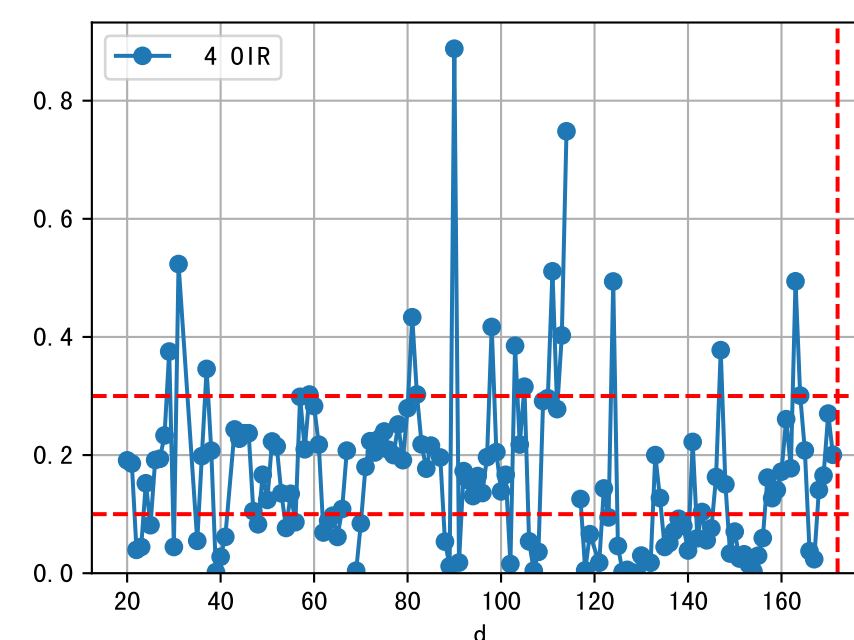
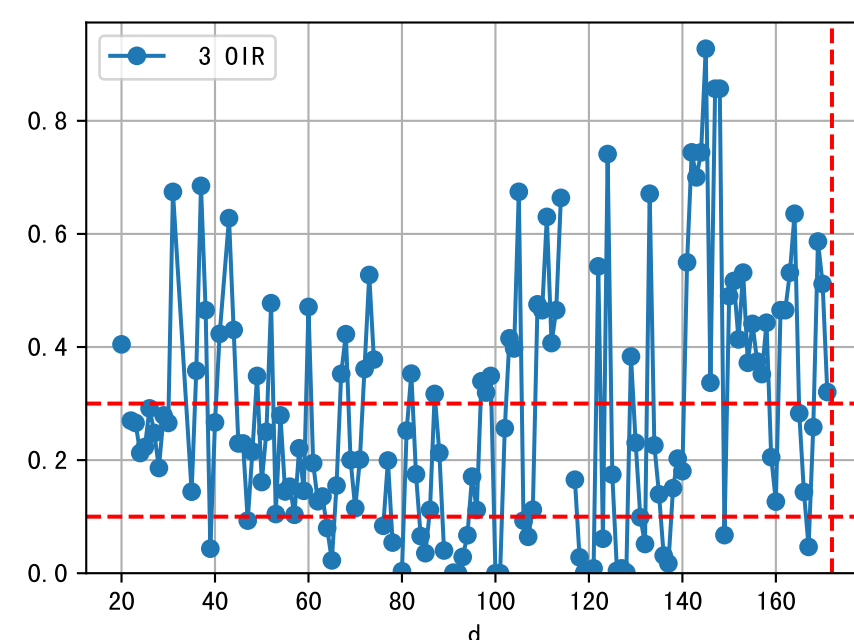
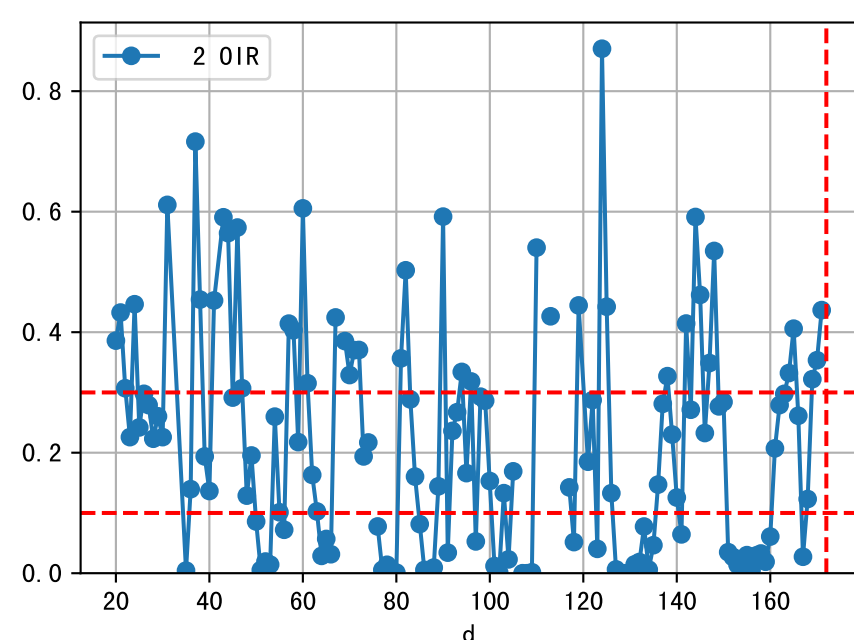
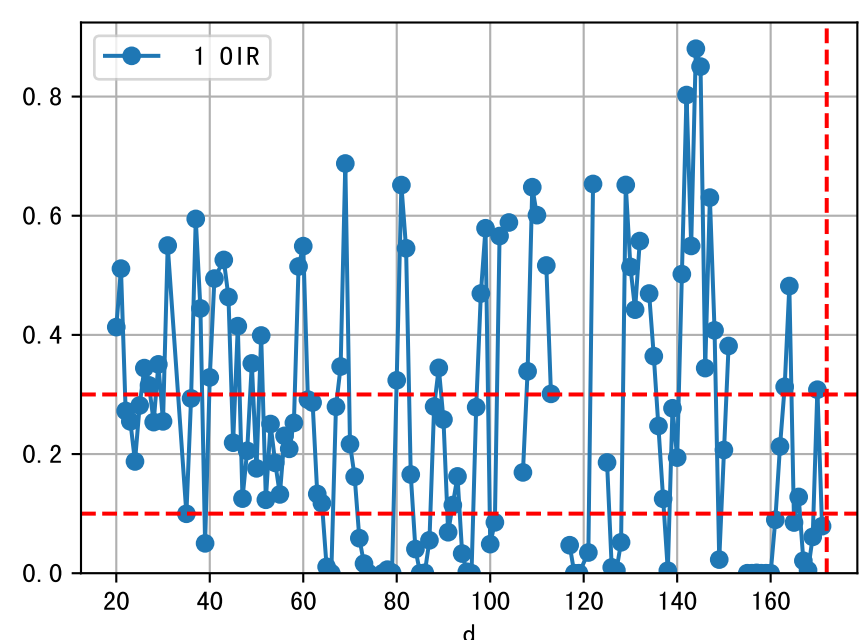
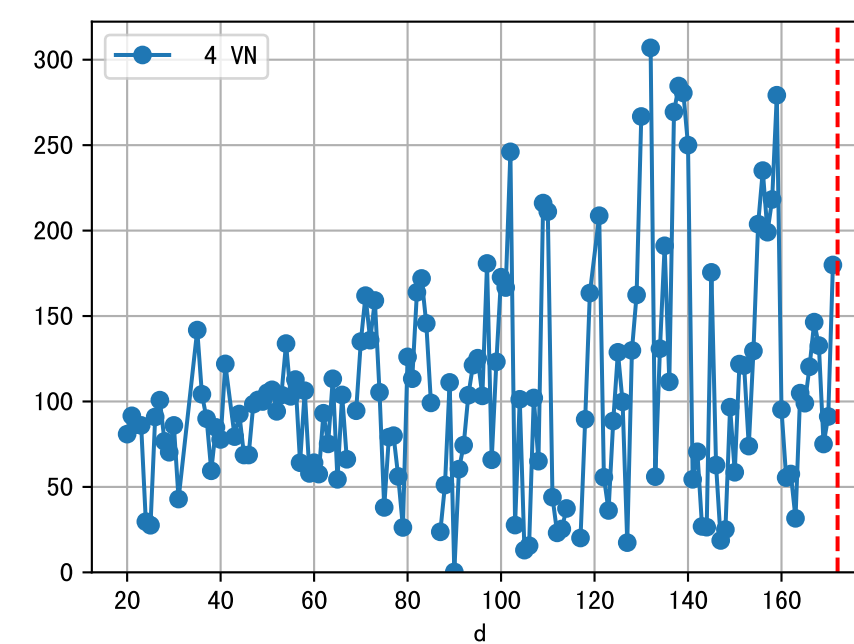
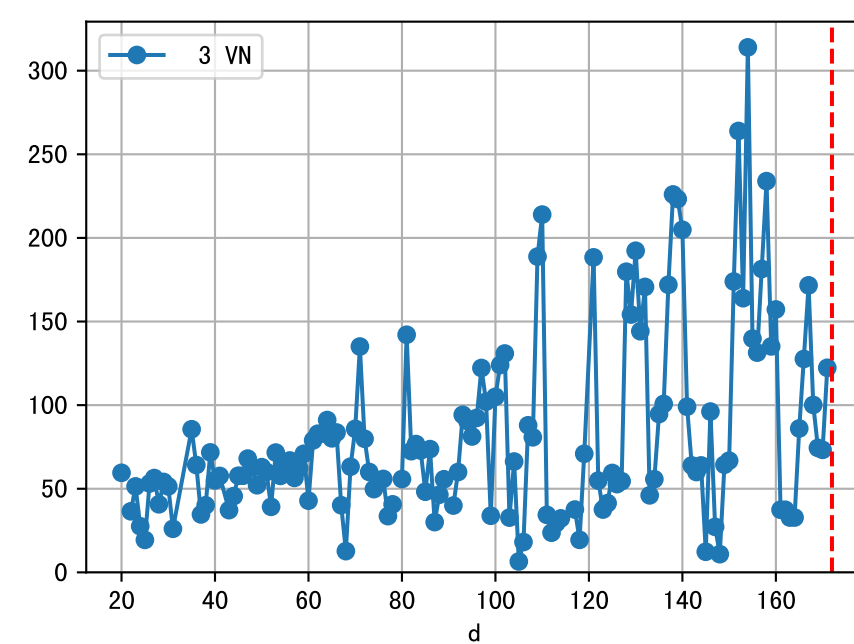
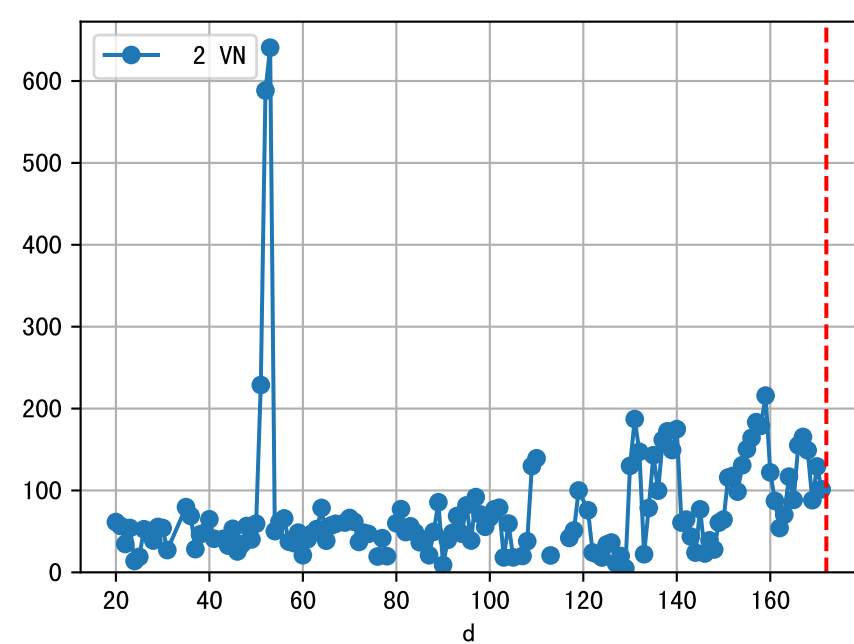
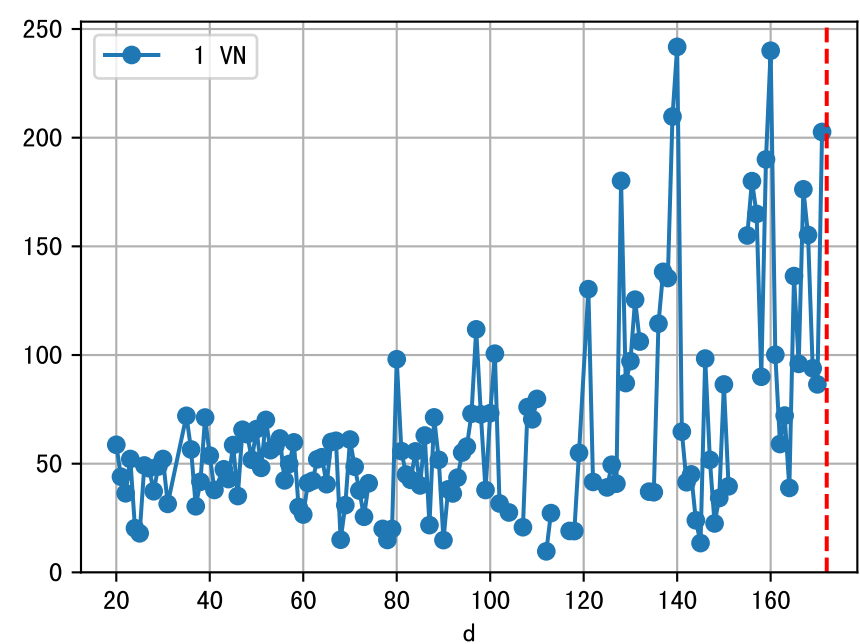
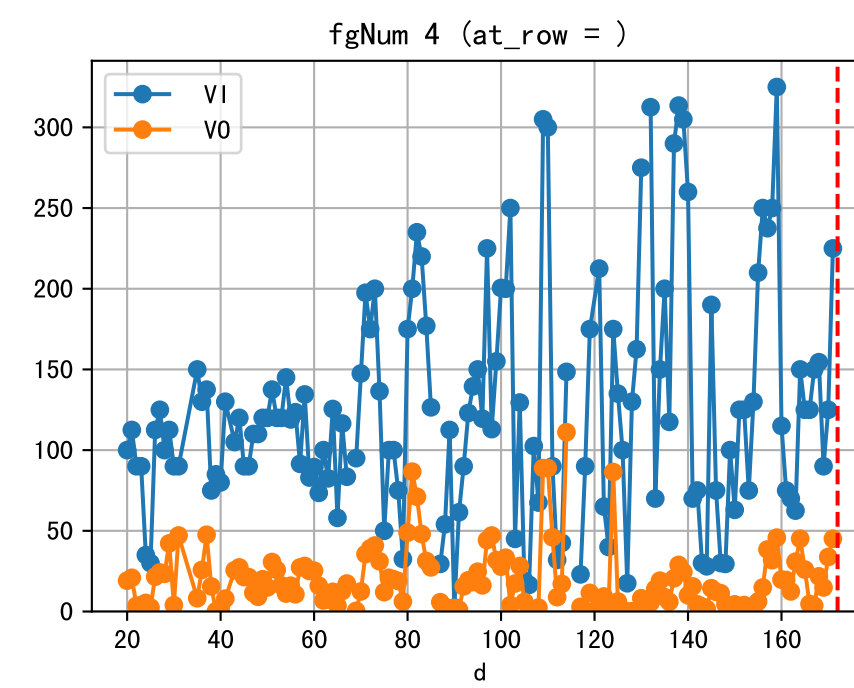
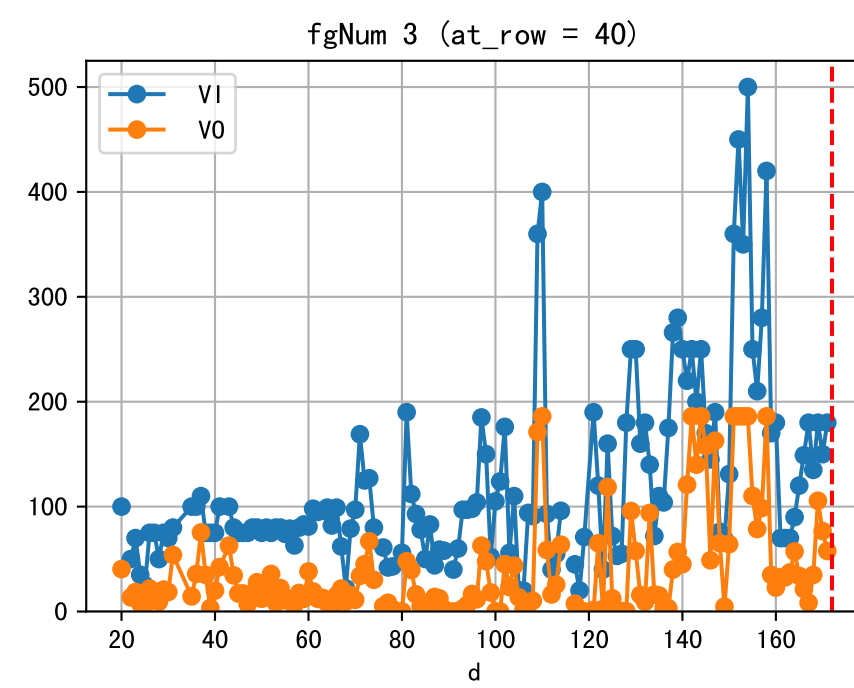
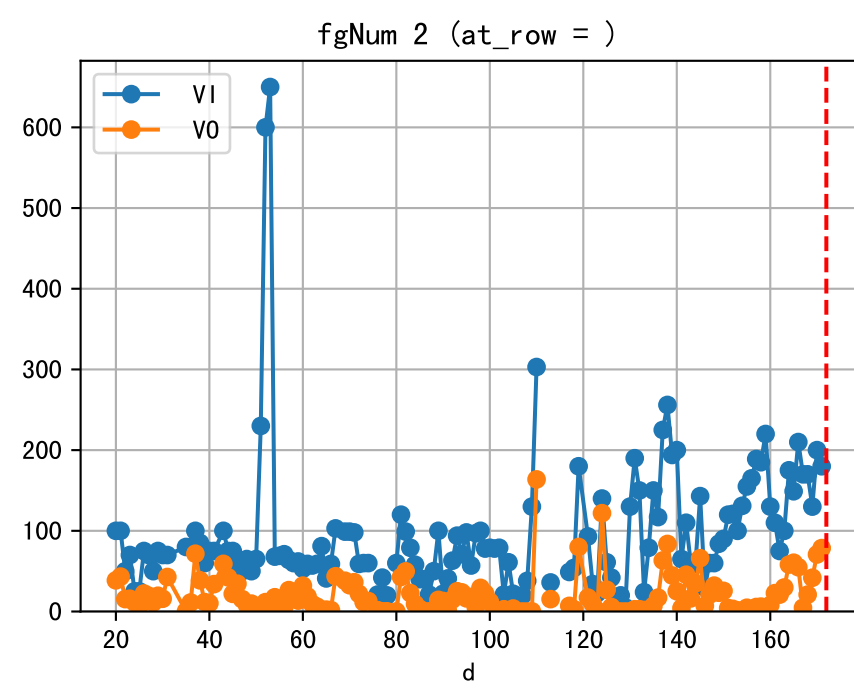
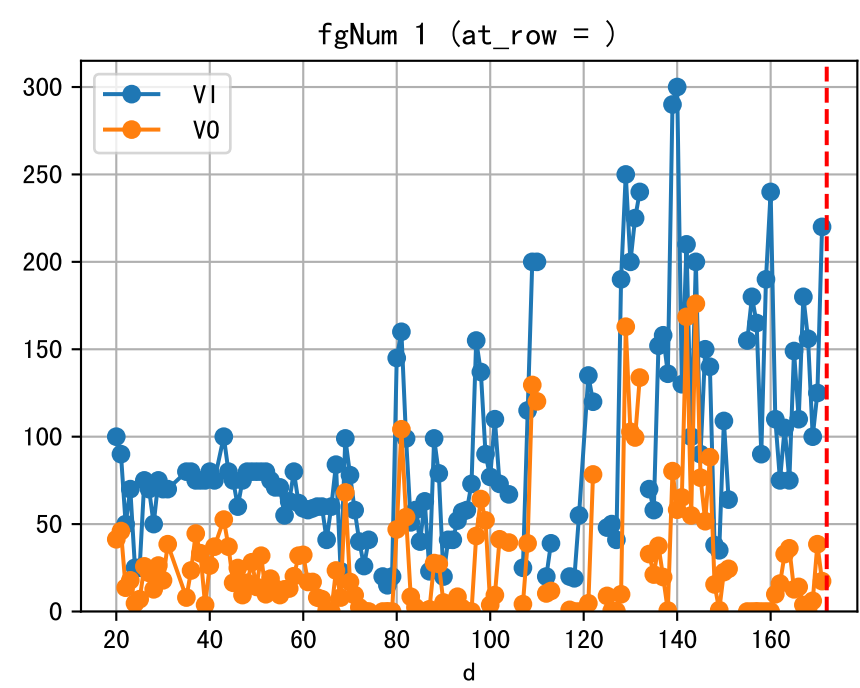
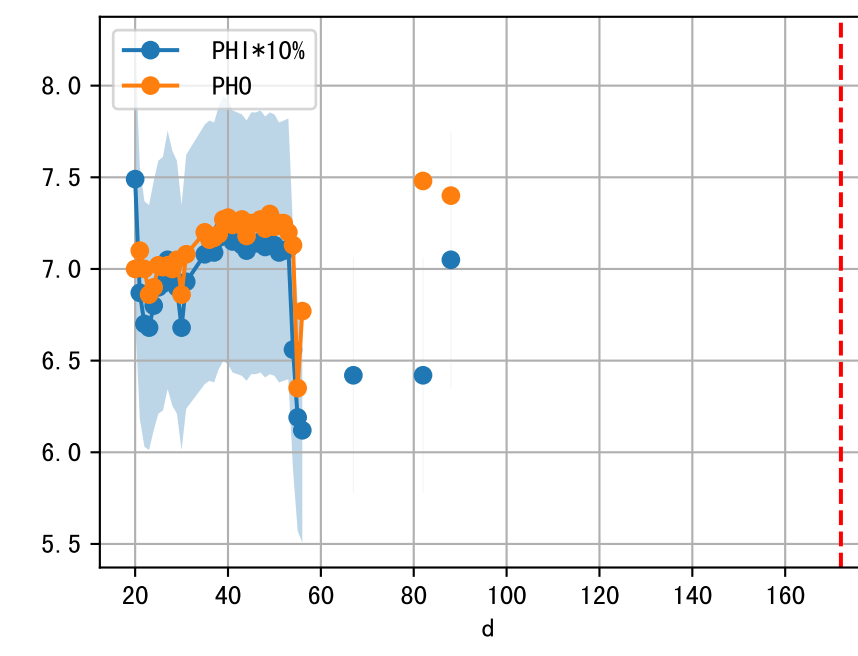
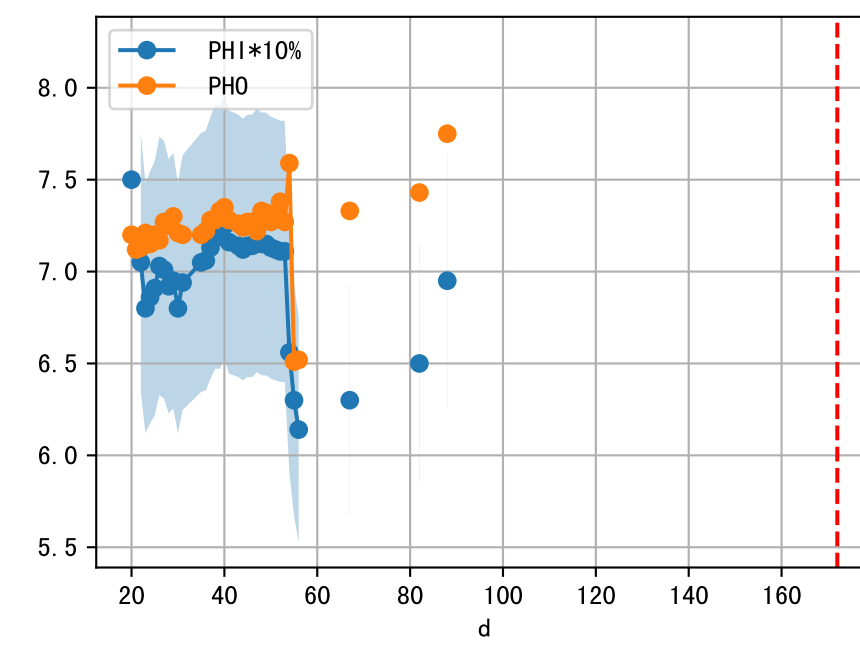
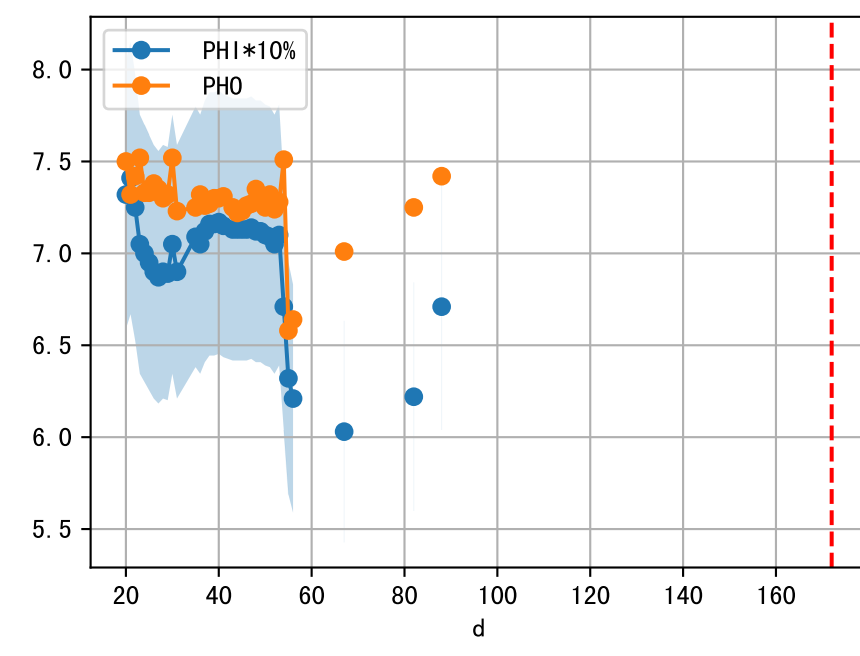
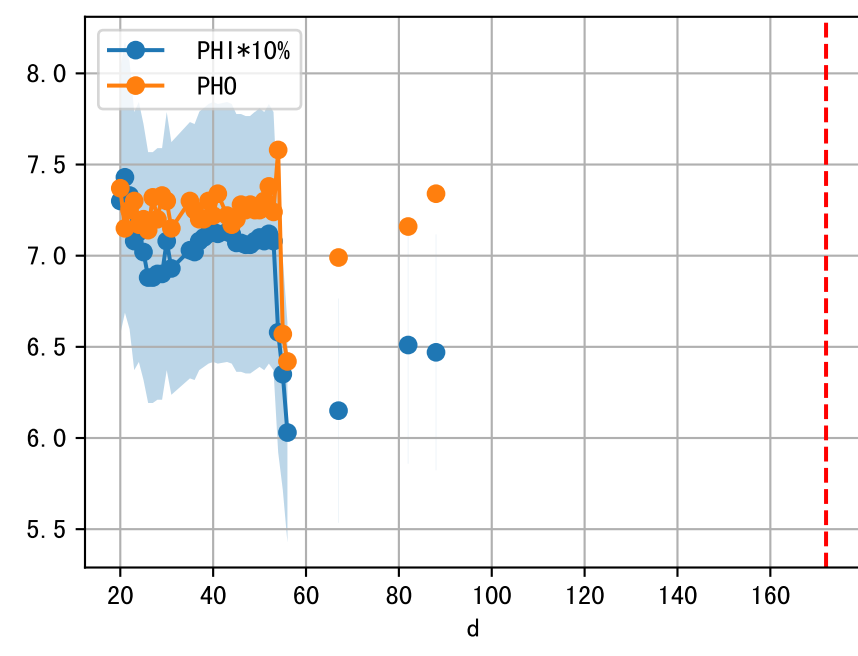
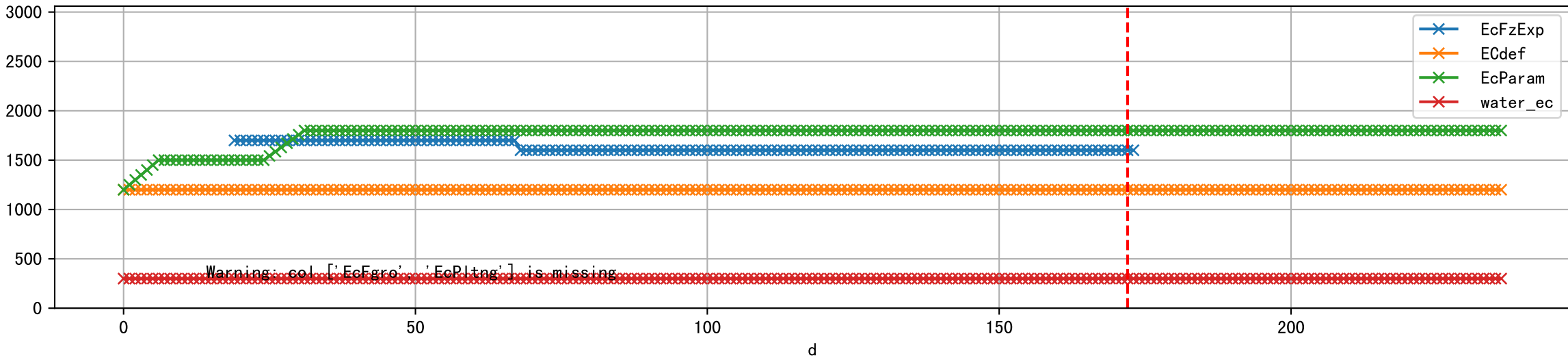


FgArea: [' 3' ]  
NJ15 L1  
2026-03-27 (Day 172)

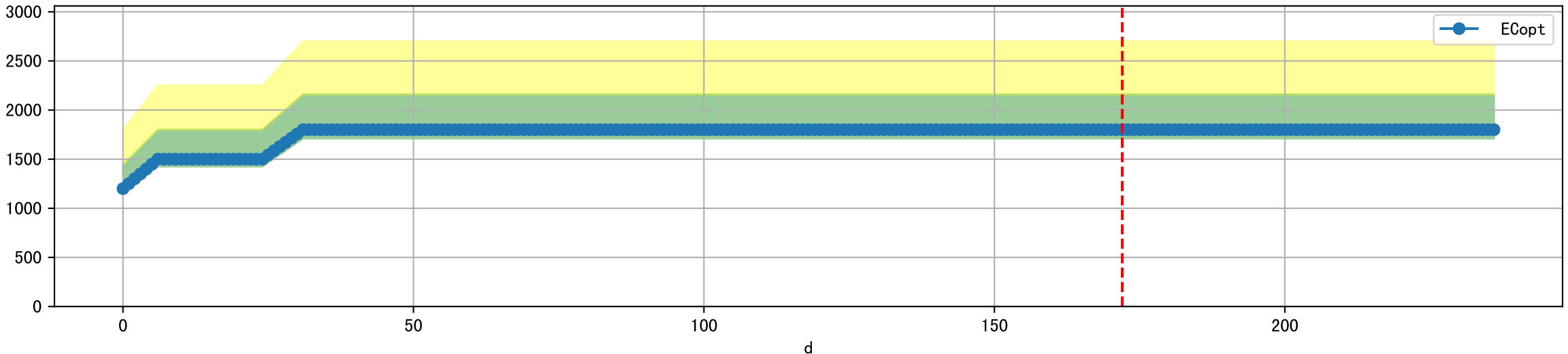




Plot [['EcFgro', 'EcFzExp', 'EcPltng', 'ECdef', 'EcParam', 'water\_ec']]

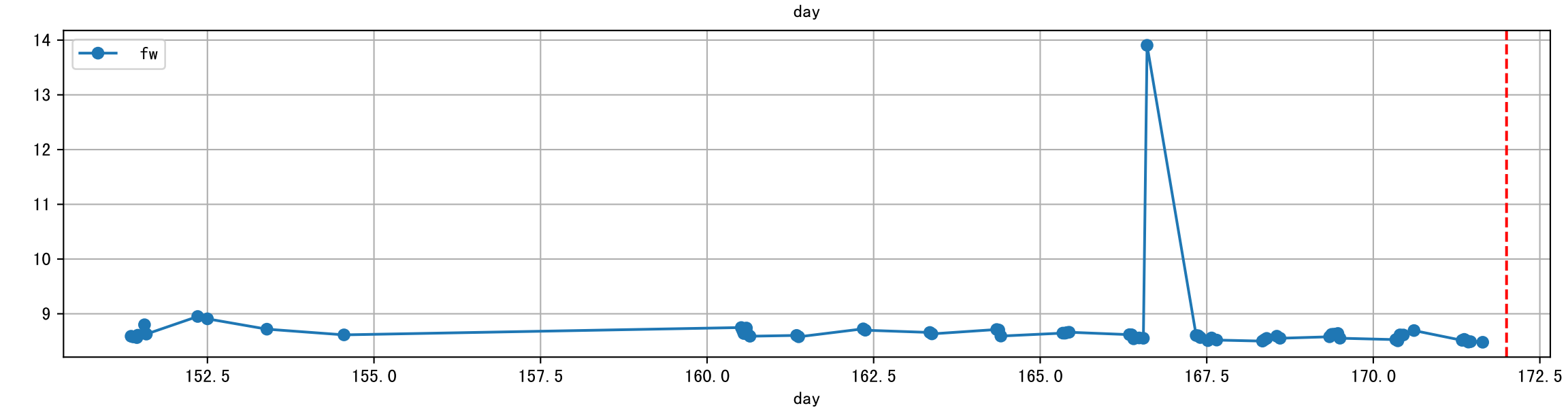
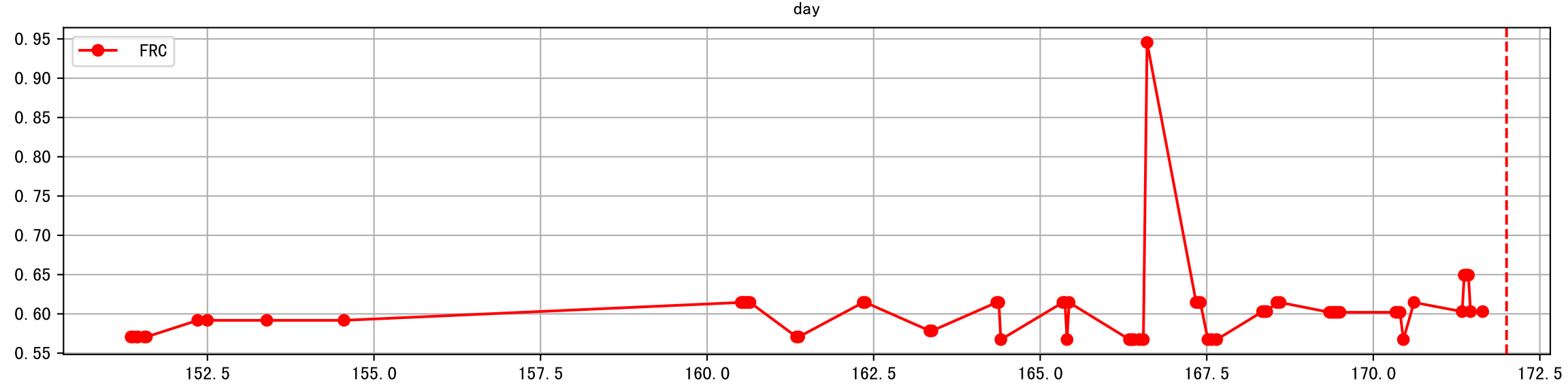
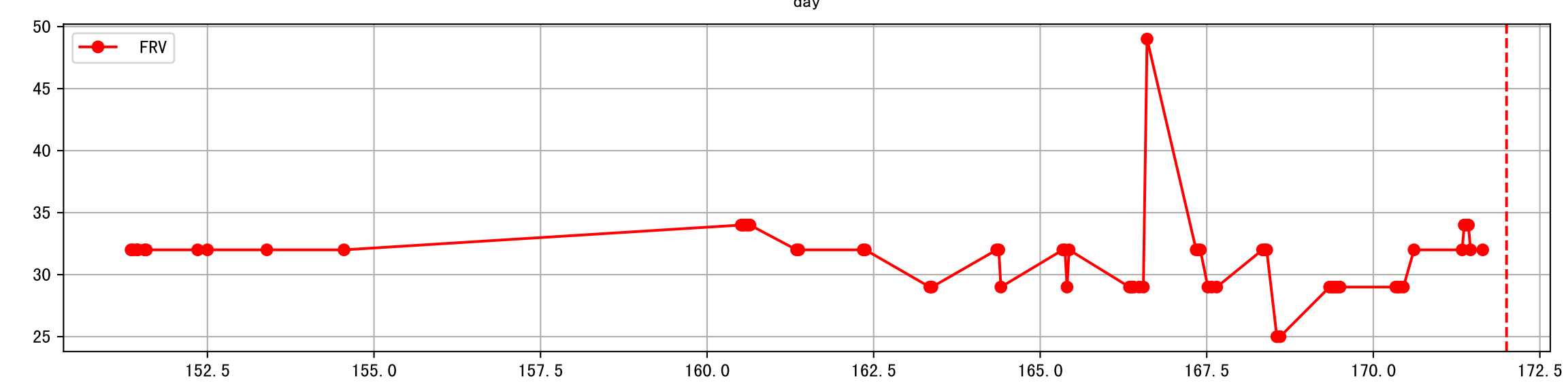
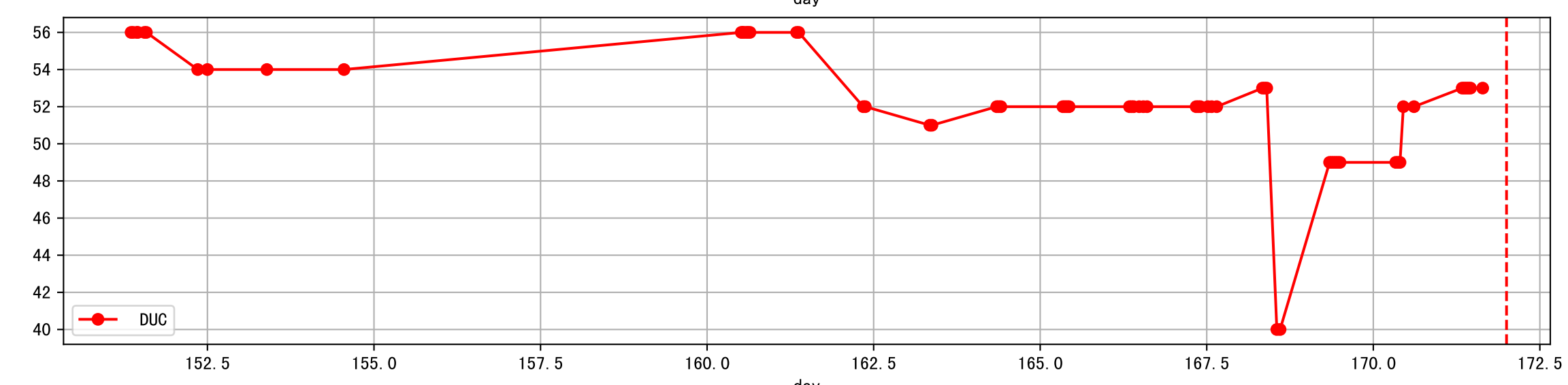
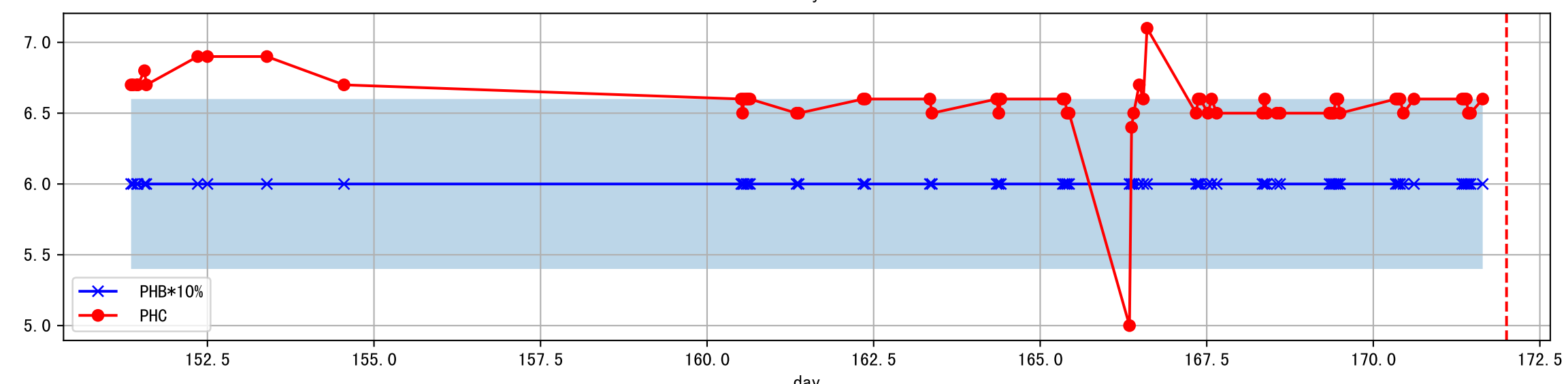
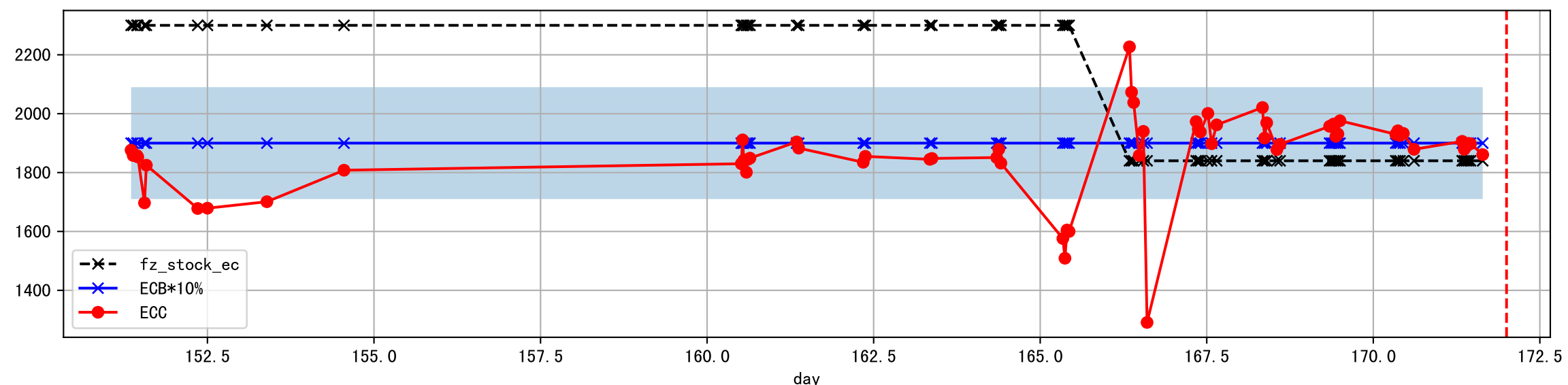
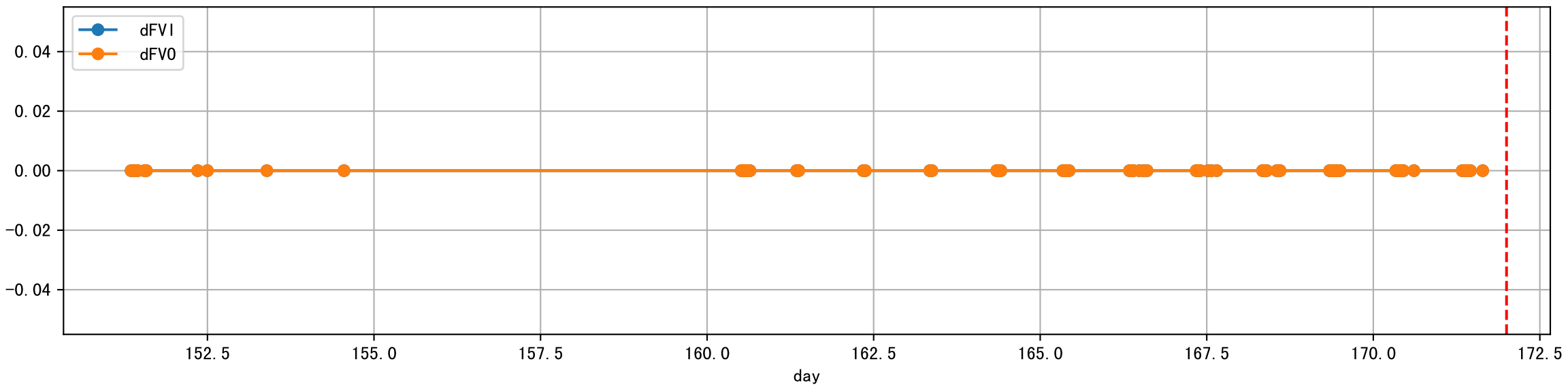


Plot [' ECopt ']

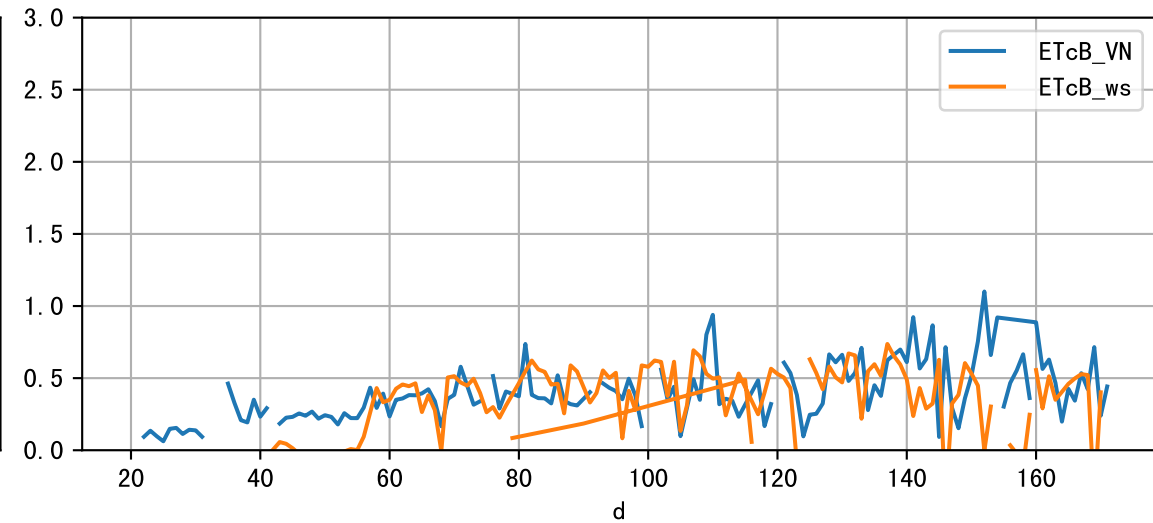
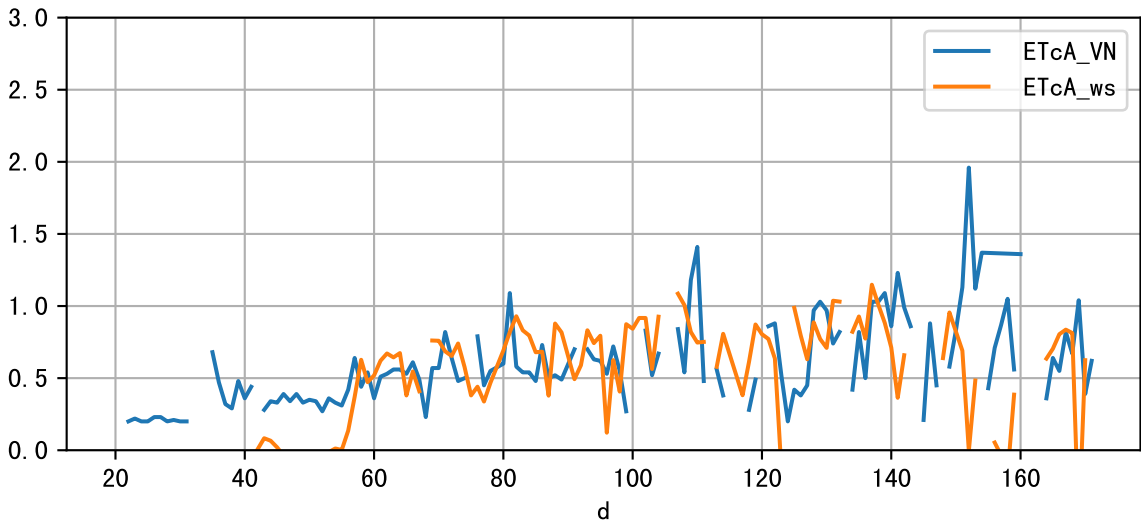




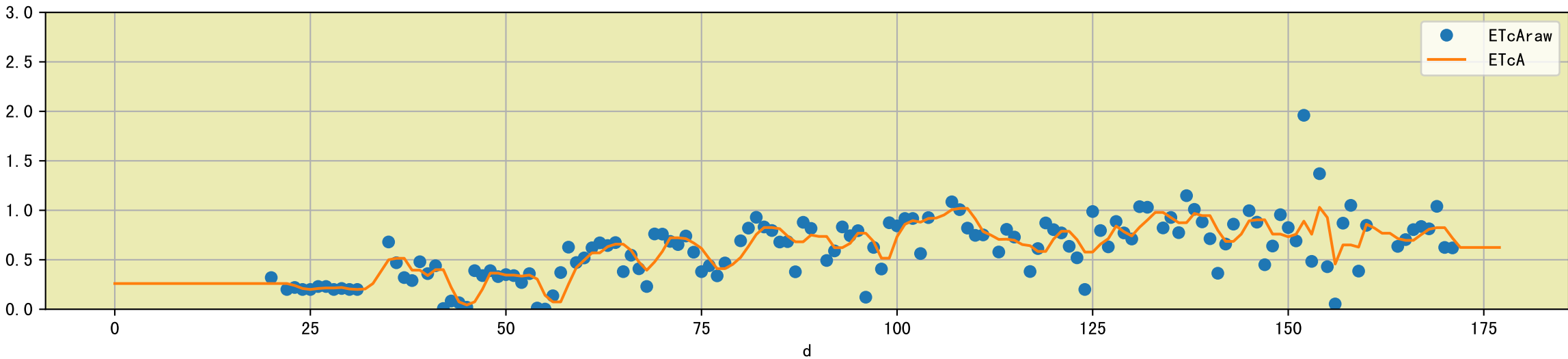
Plot Sensor and FgRec Data



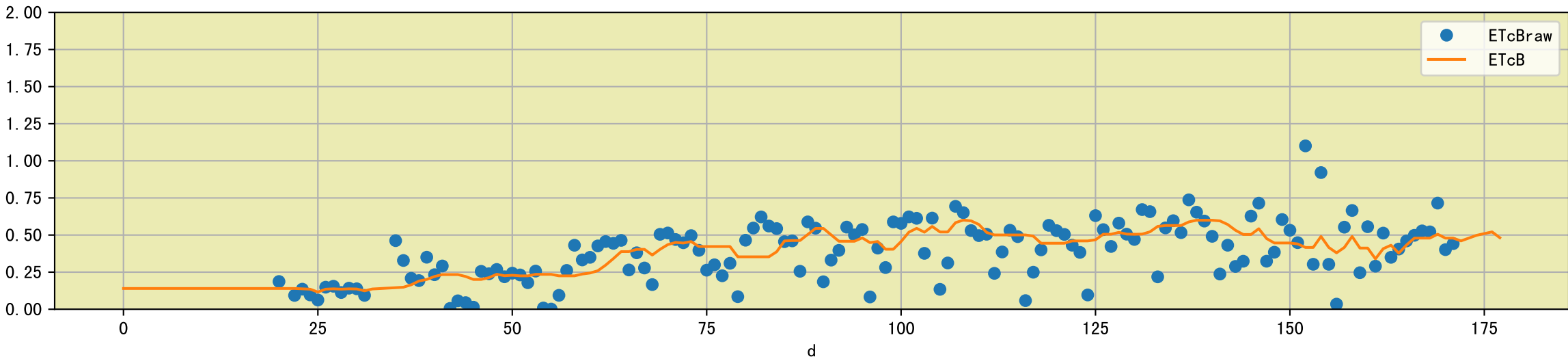
Plot [['ETcA\_VN', 'ETcA\_ws'], ['ETcB\_VN', 'ETcB\_ws']]

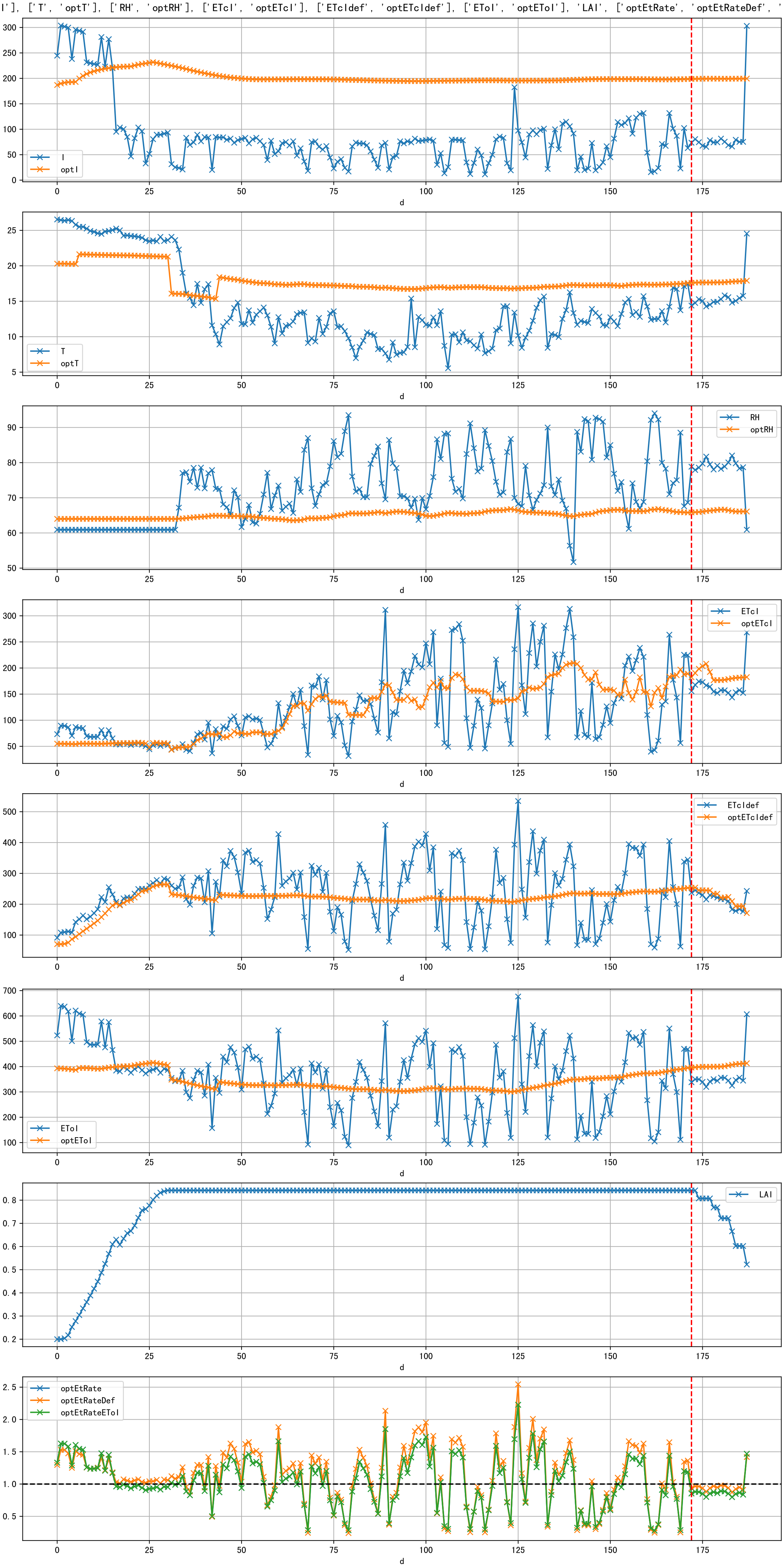


Plot [['ETcAraw:o', 'ETcA']]

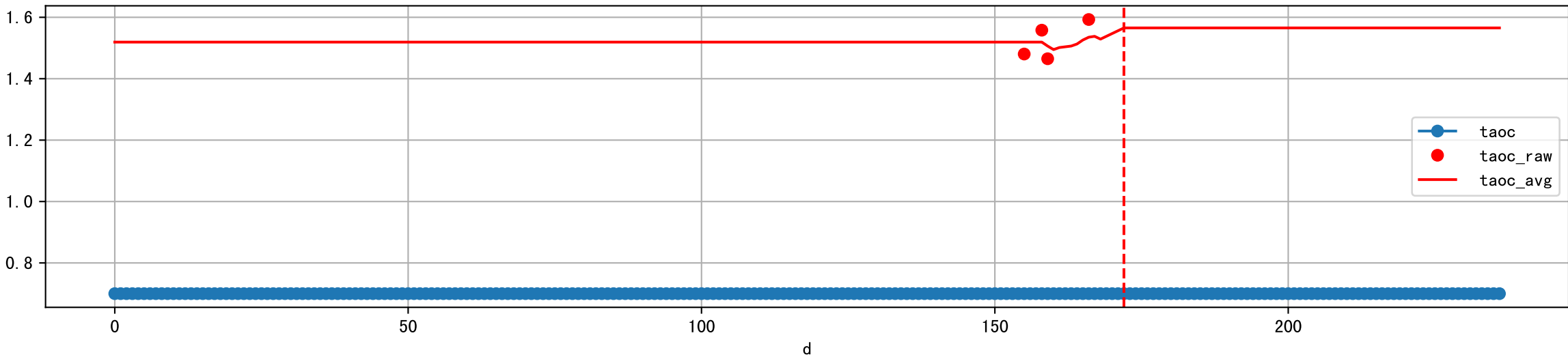


Plot [['ETcBraw:o', 'ETcB']]

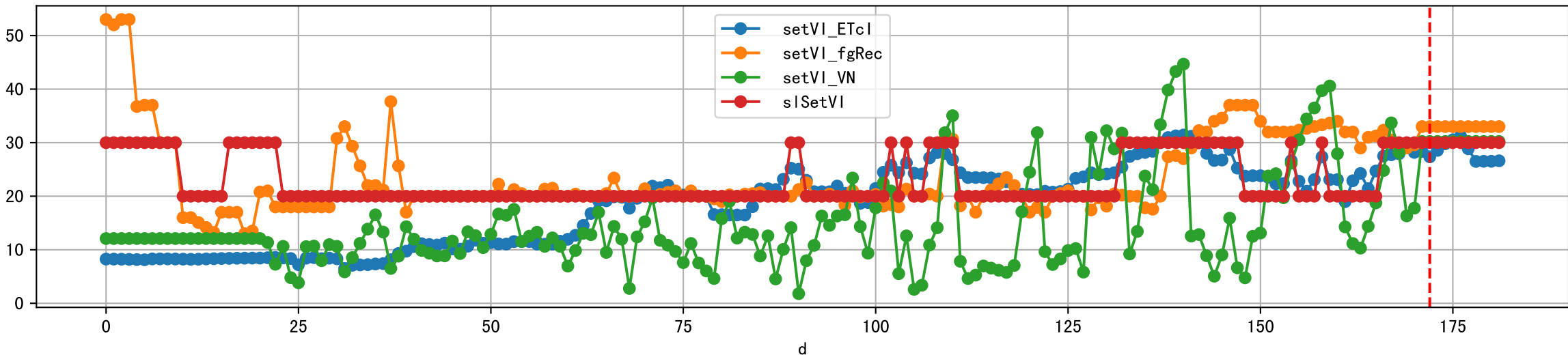




Plot [['taoc', 'taoc\_raw:ro', 'taoc\_avg:r-']]

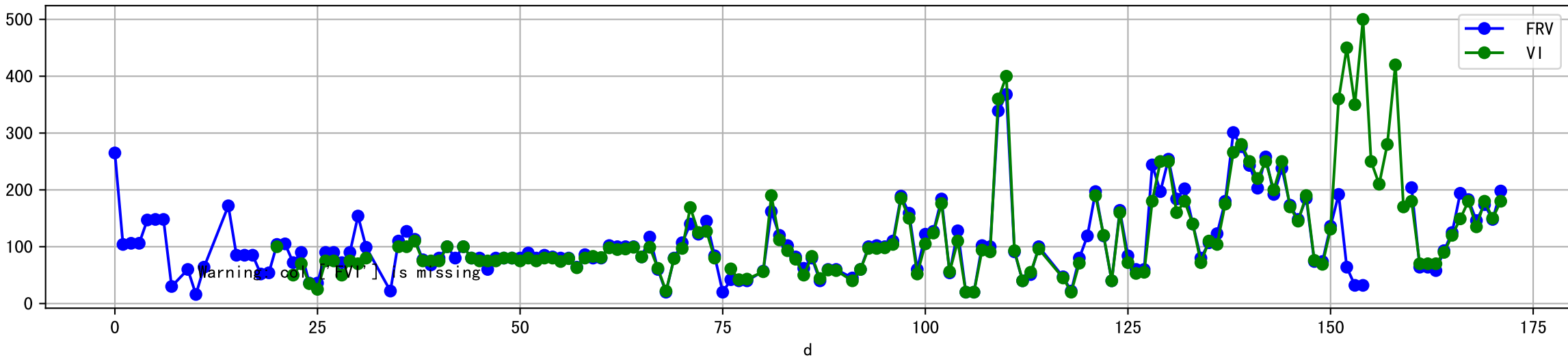


Plot [['setVI\_ETcI', 'setVI\_fgRec', 'setVI\_VN', 'sISetVI']]

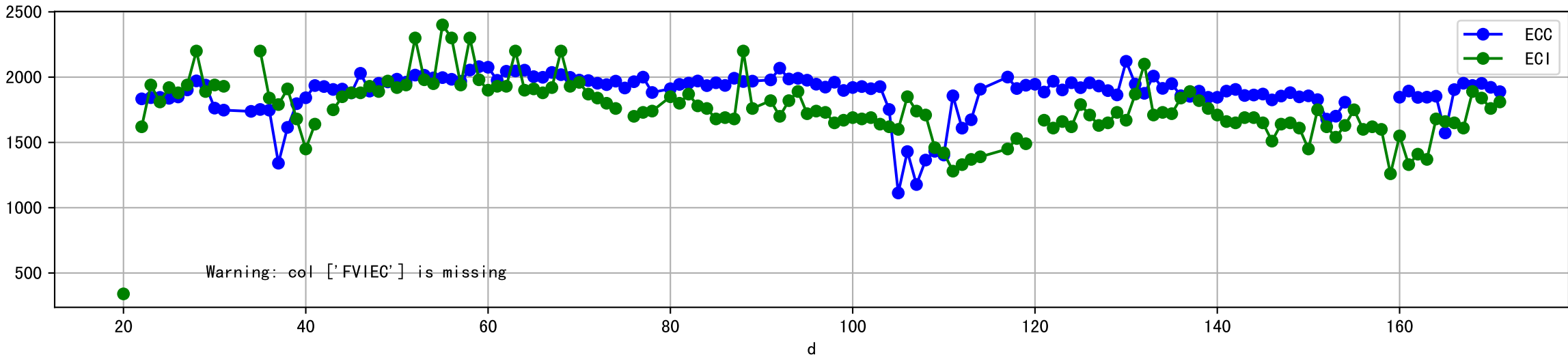




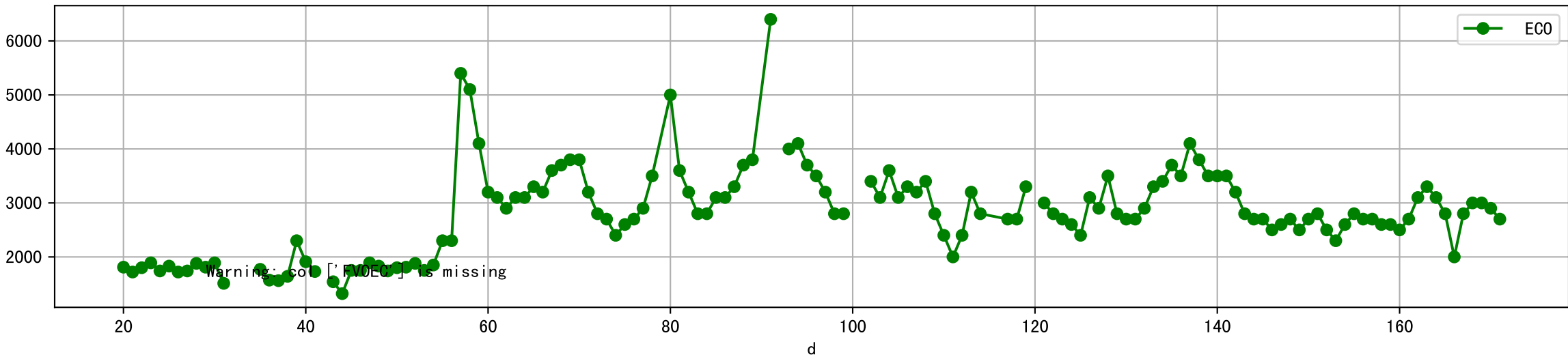
Plot [['FRV:b-o', 'FVI:r-o', 'VI:g-o']]



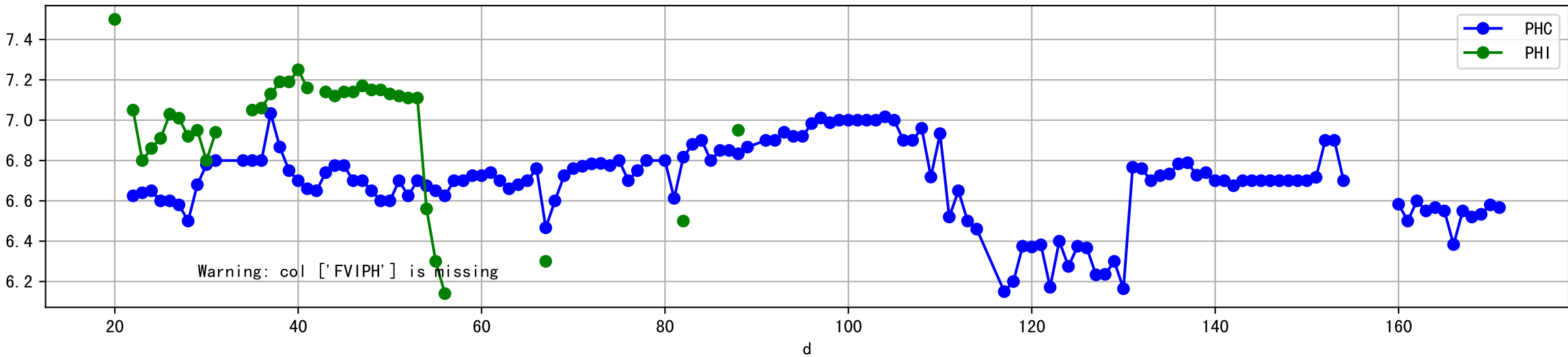
Plot [['ECC:b-o', 'FVIEC:r-o', 'ECI:g-o']]



Plot [[' FV0EC:r-o' , ' ECO:g-o' ]]



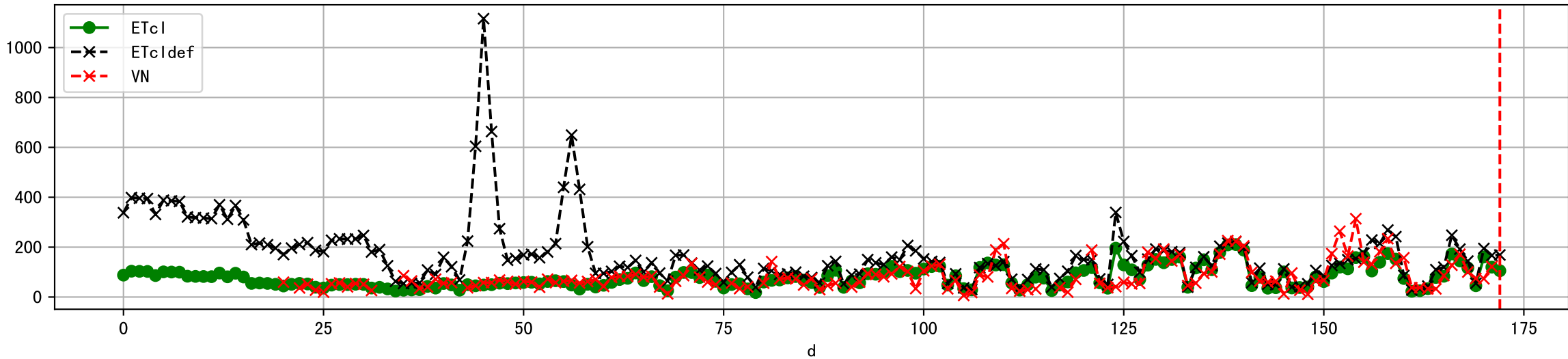
Plot [['PHC:b-o', 'FVIPH:r-o', 'PHI:g-o']]



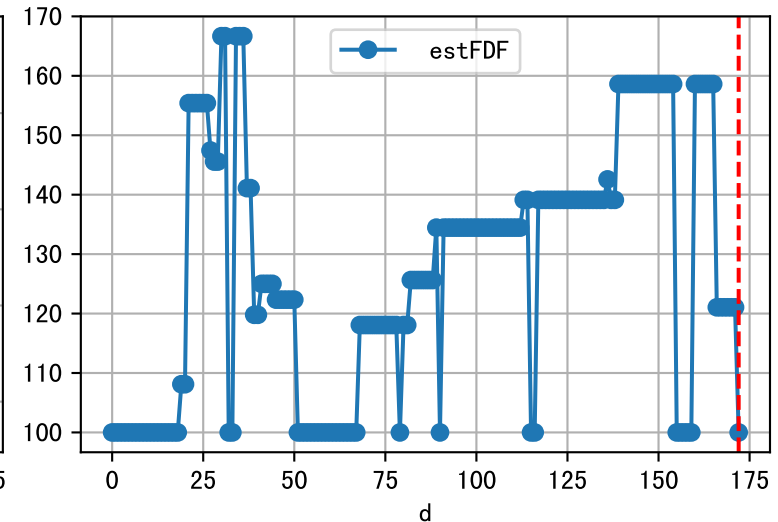
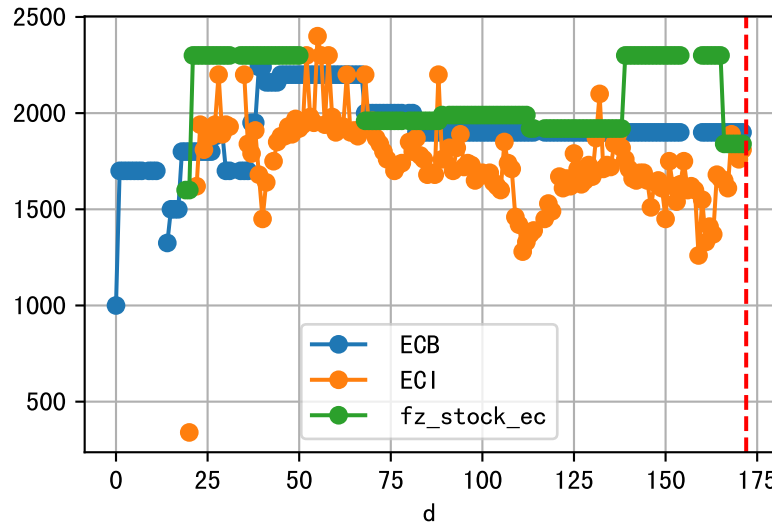
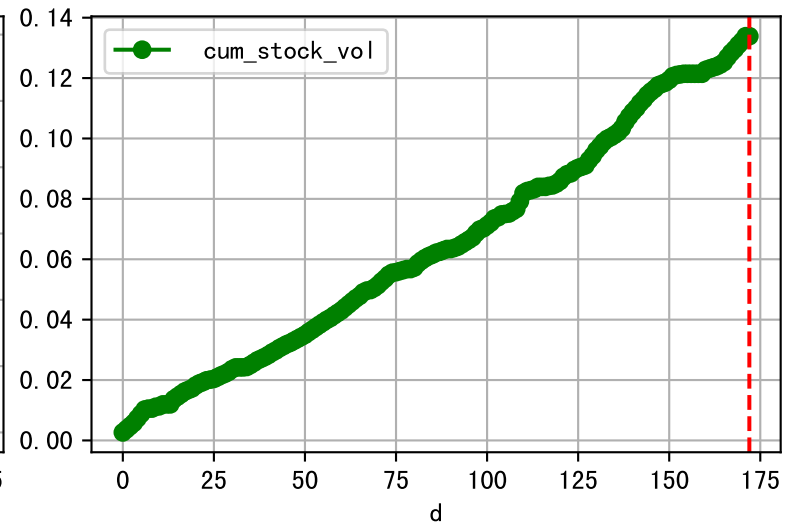
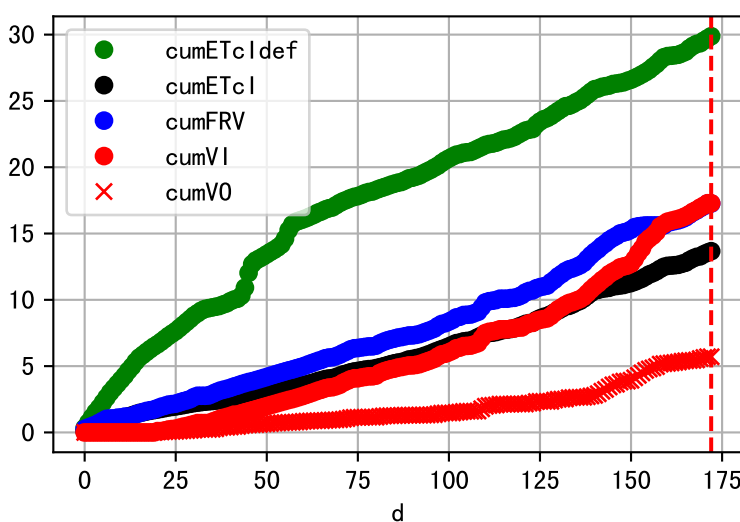
Plot [[' FVOPH:r-o' , ' PH0:g-o' ]]



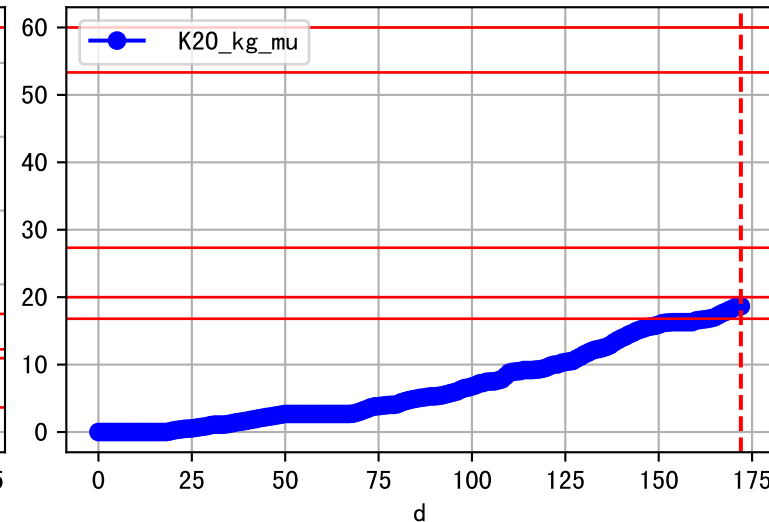
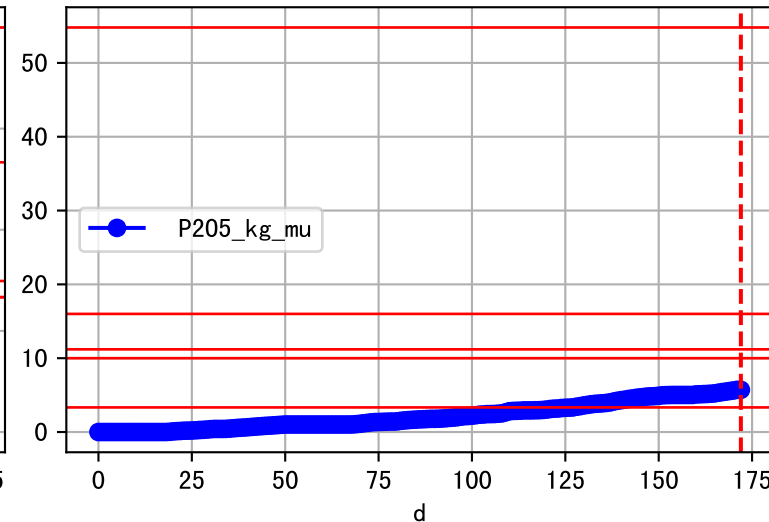
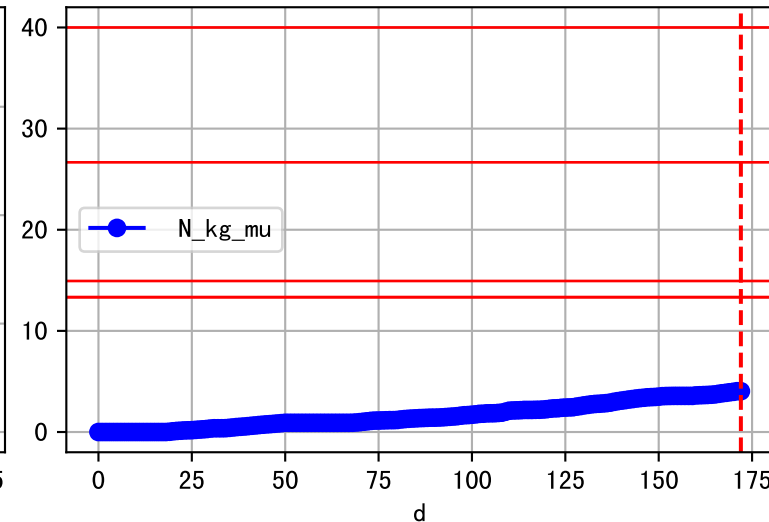
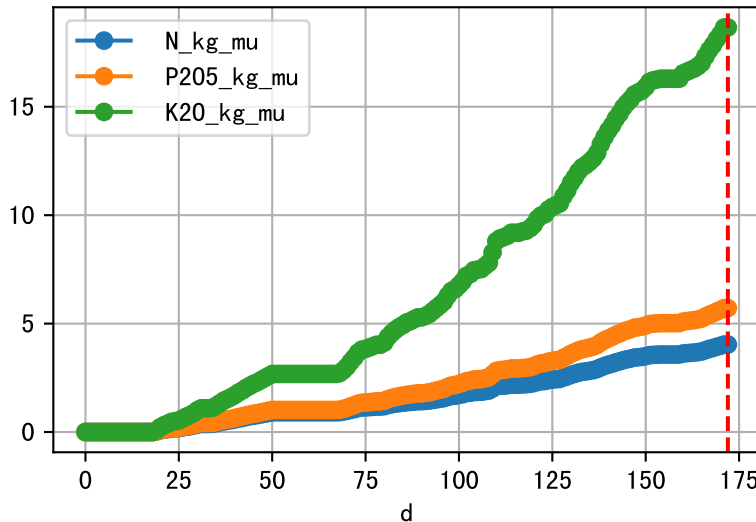
Plot ET/VN



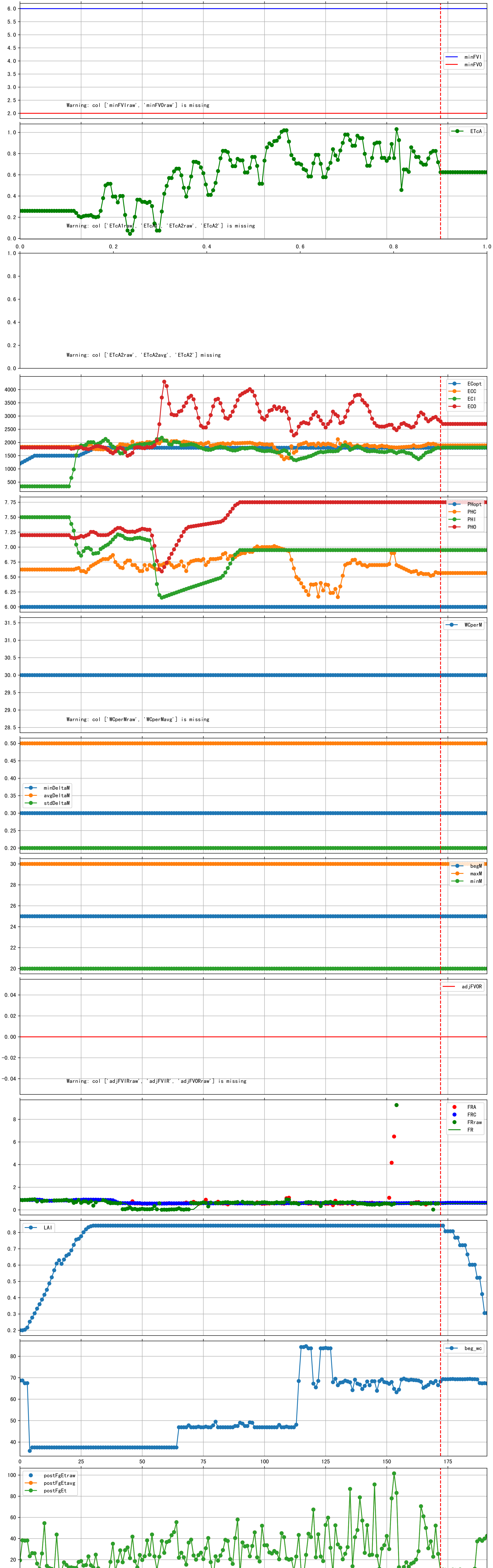
Plot Fv and fertilizer usage



Fertilizer Range Source: kerleyL, kerleyH, UnivFL, TNAI, Haifa

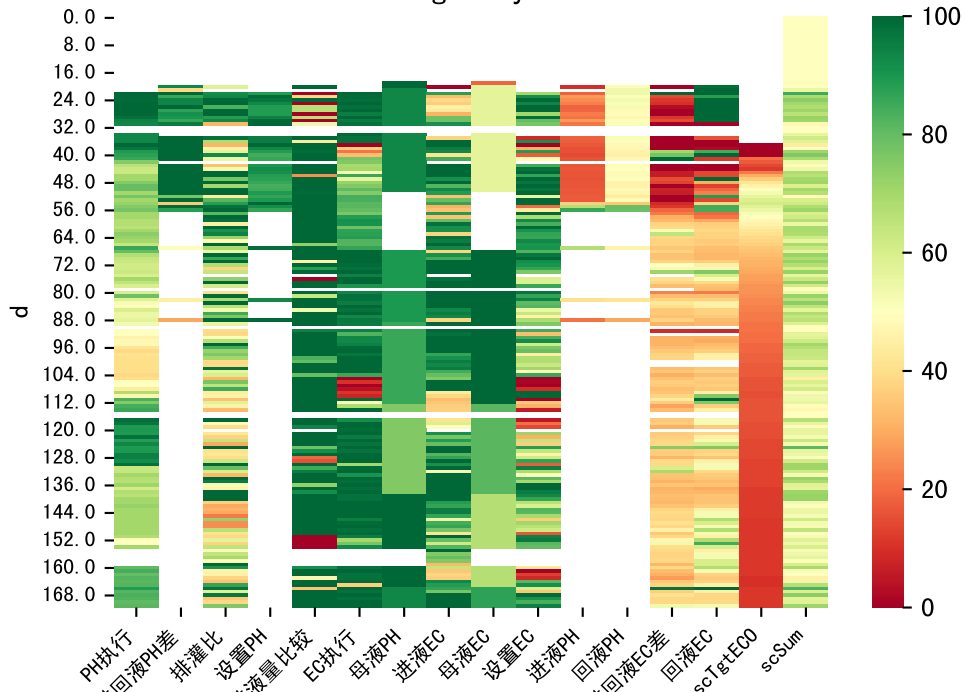


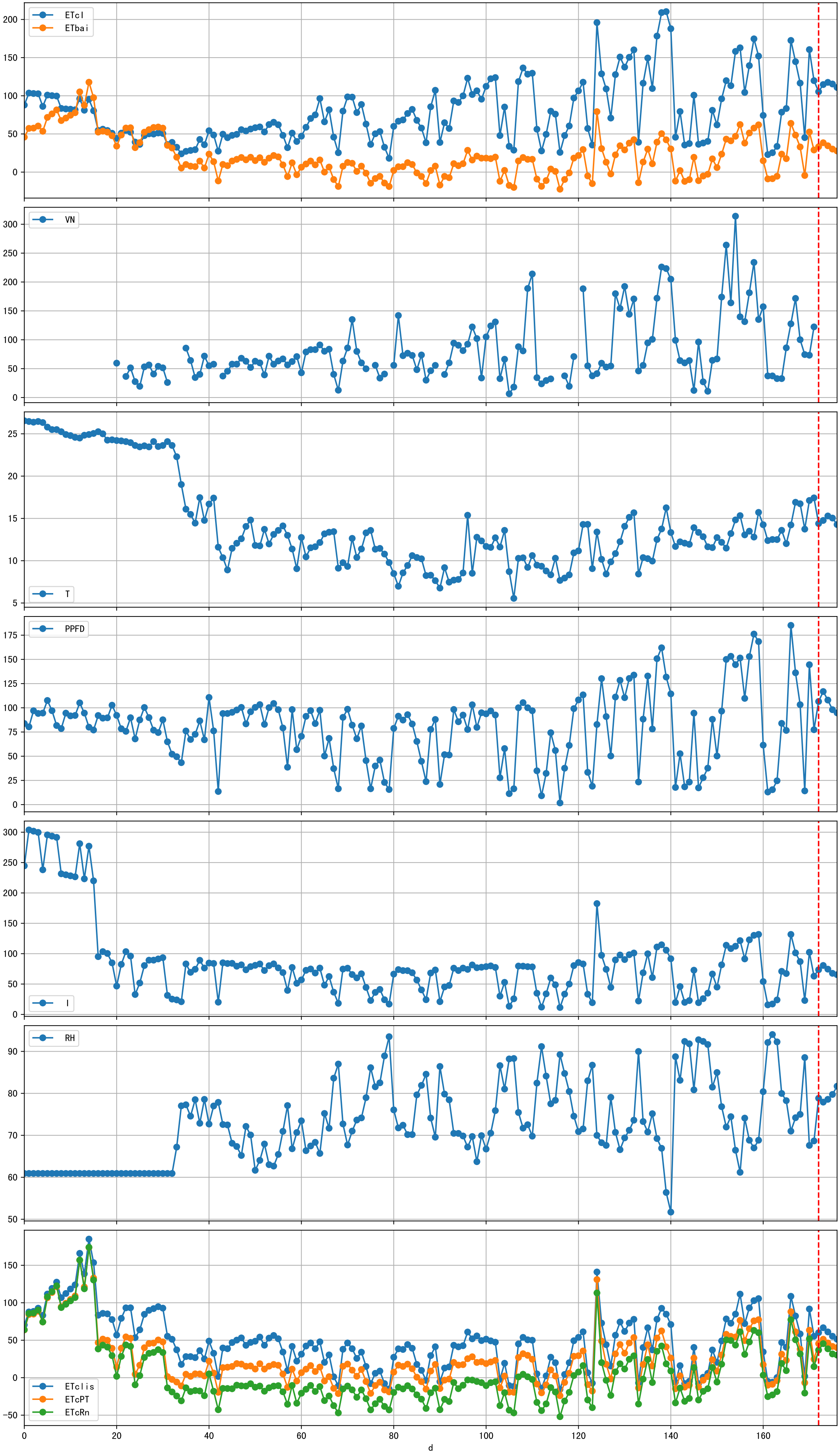
Trend plot for L1A3\_3

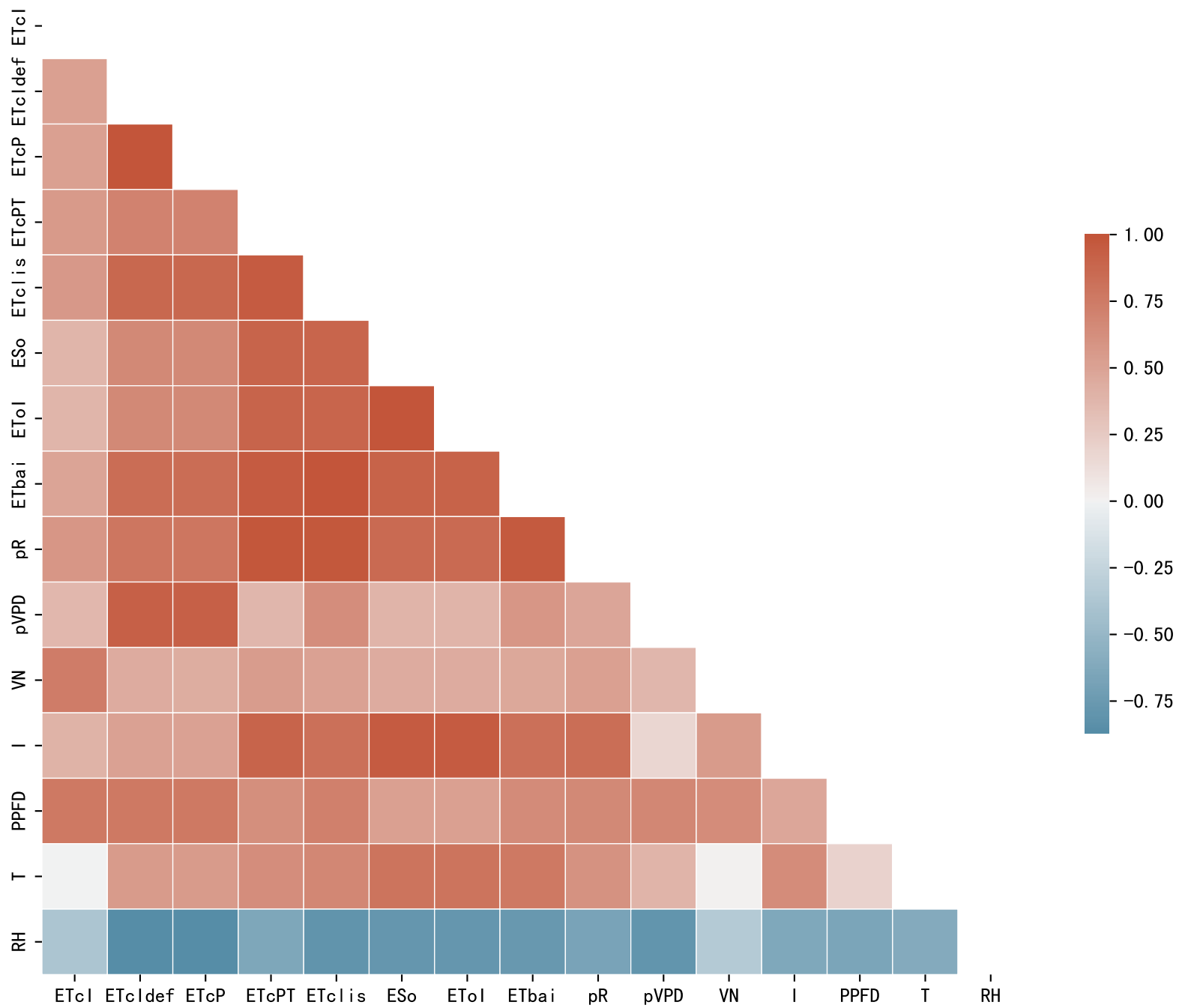


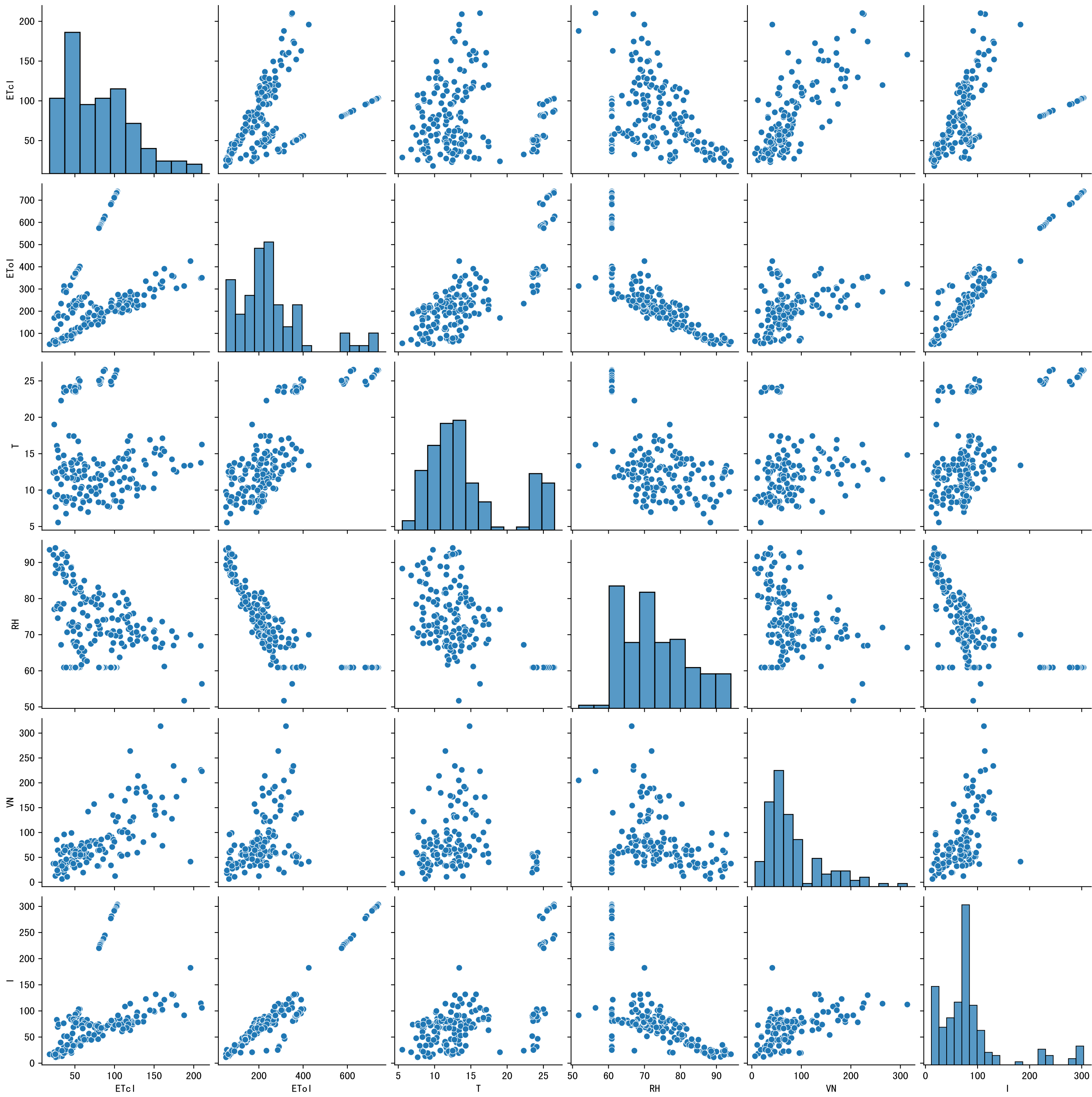
d

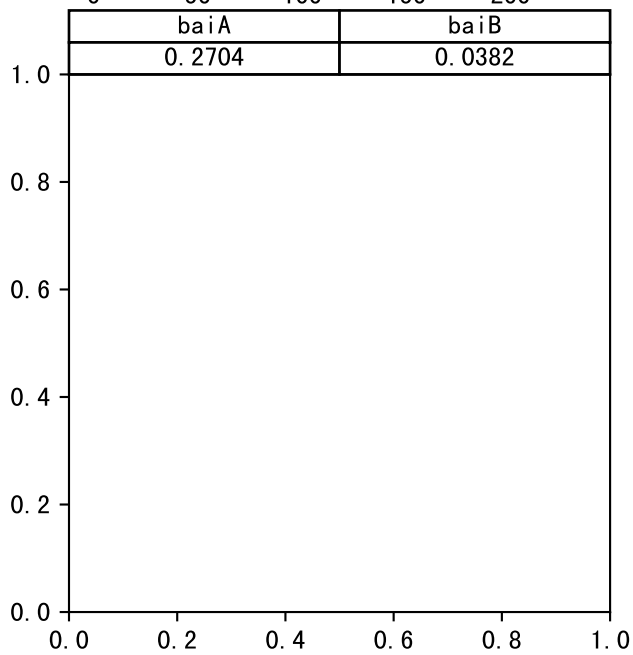
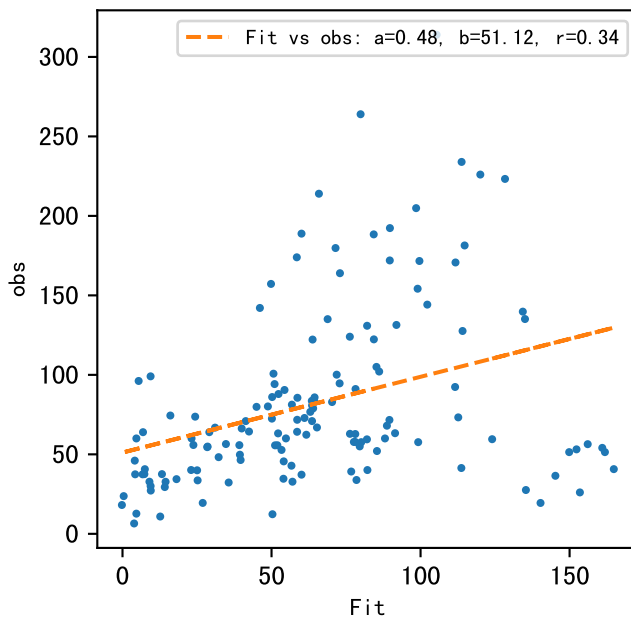
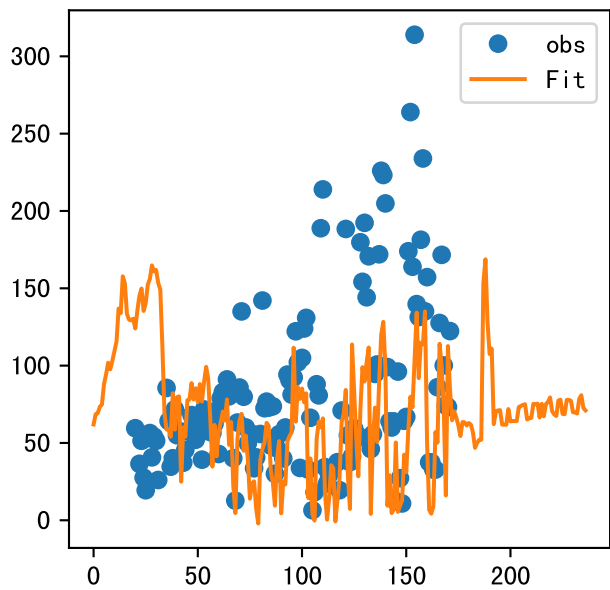
# FgDaily

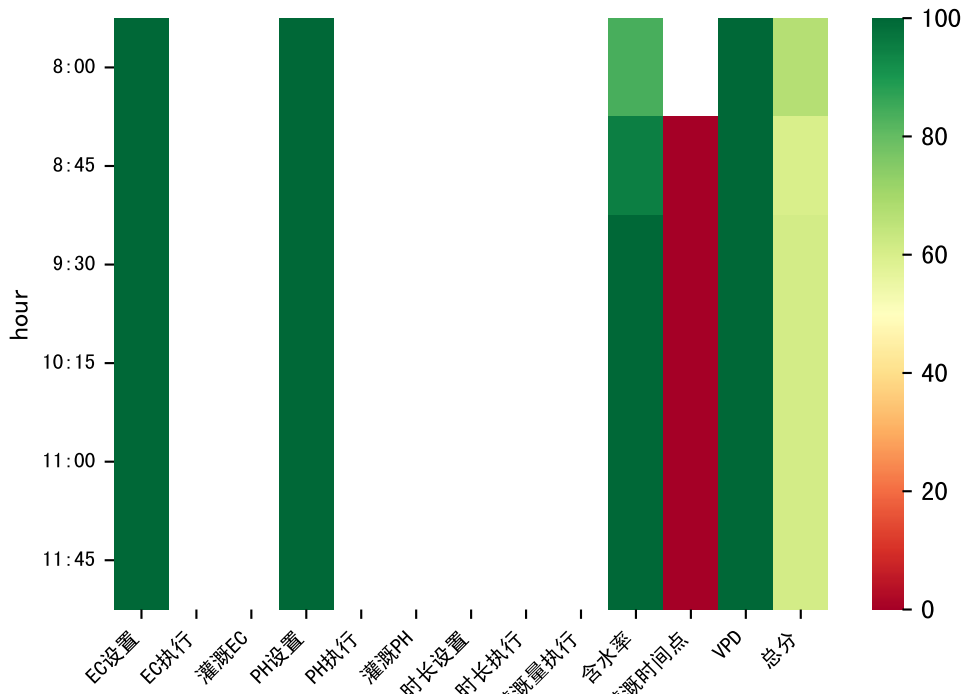




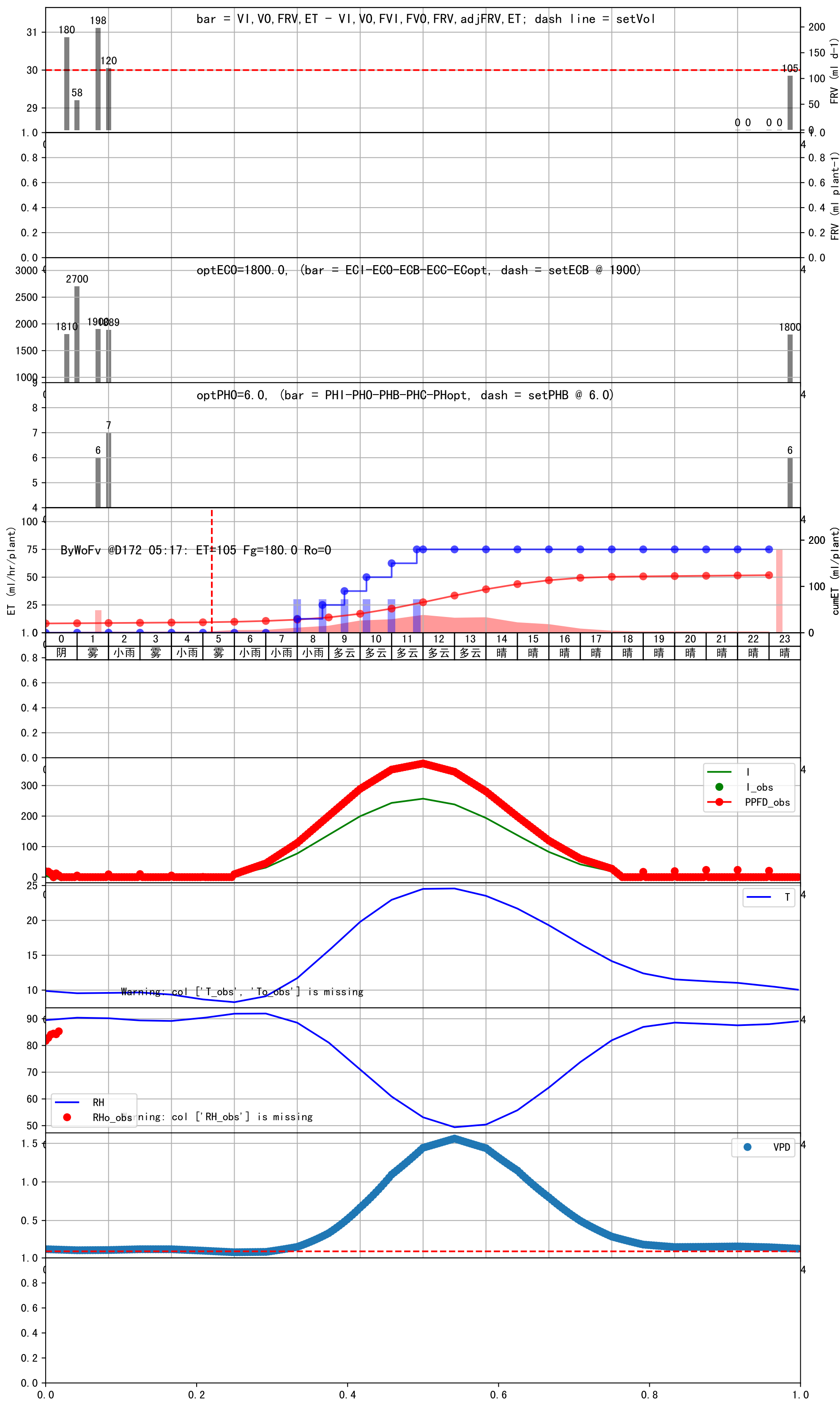


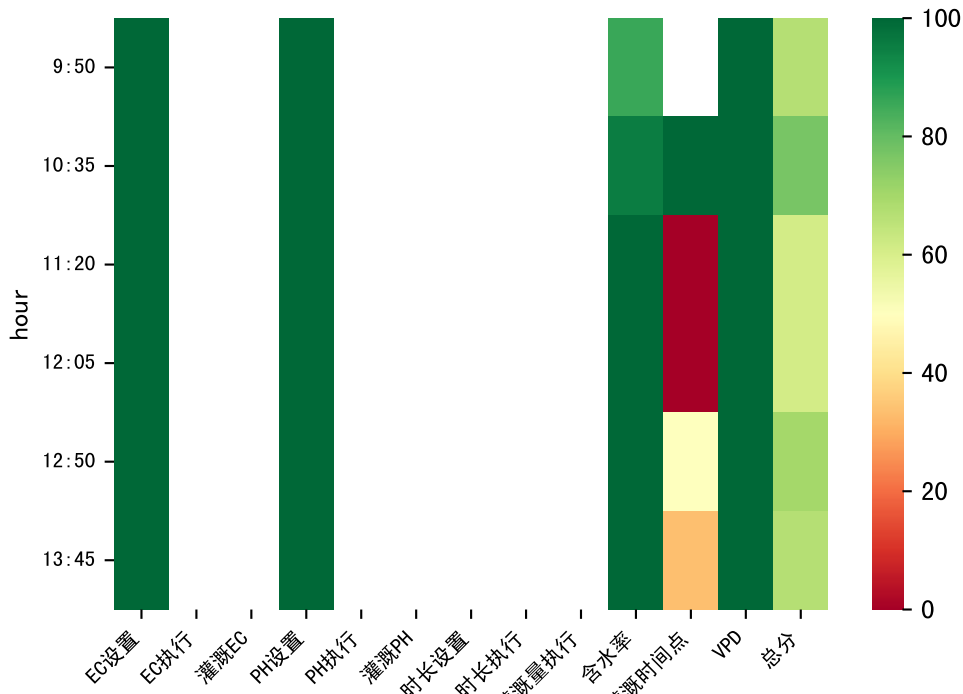




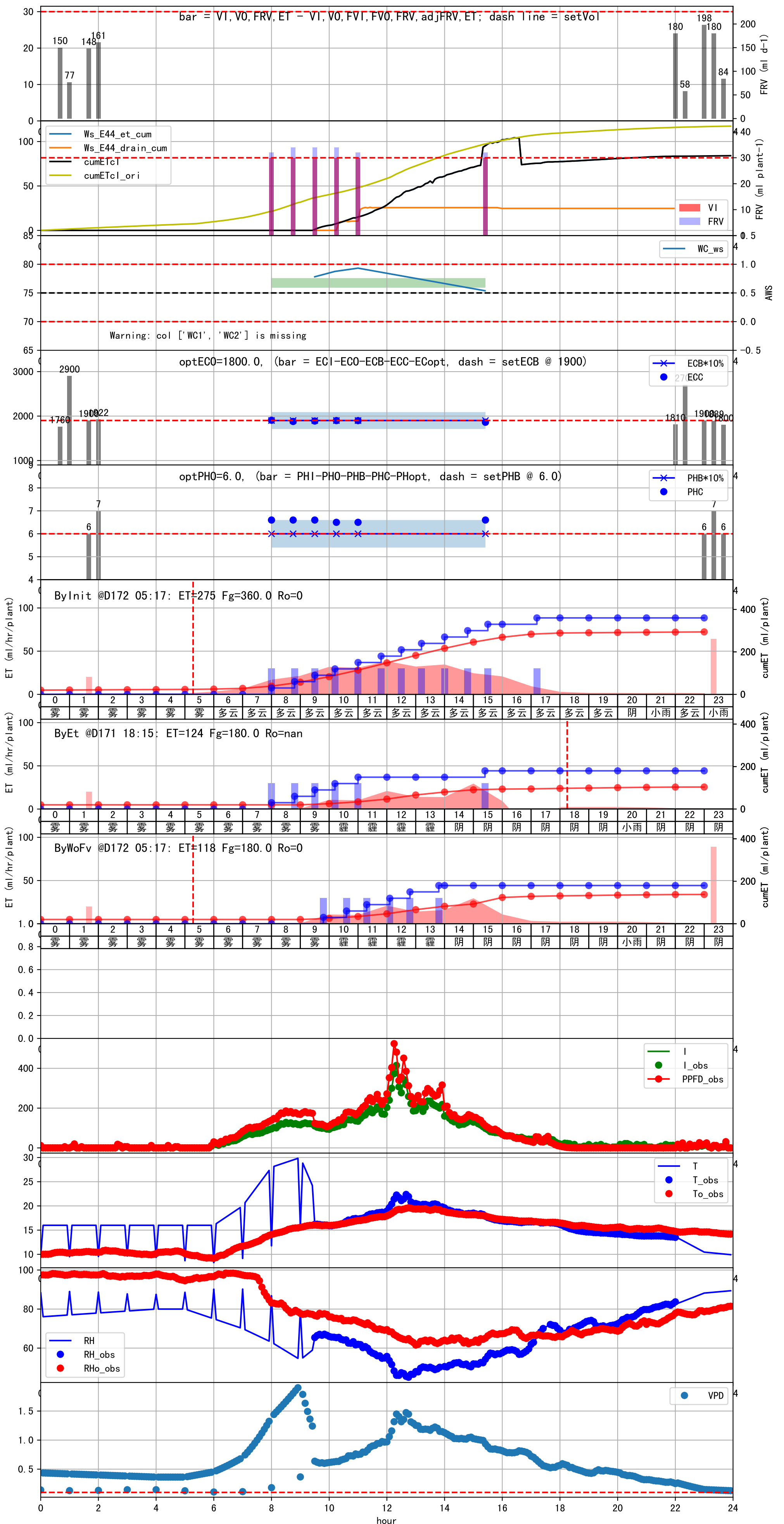


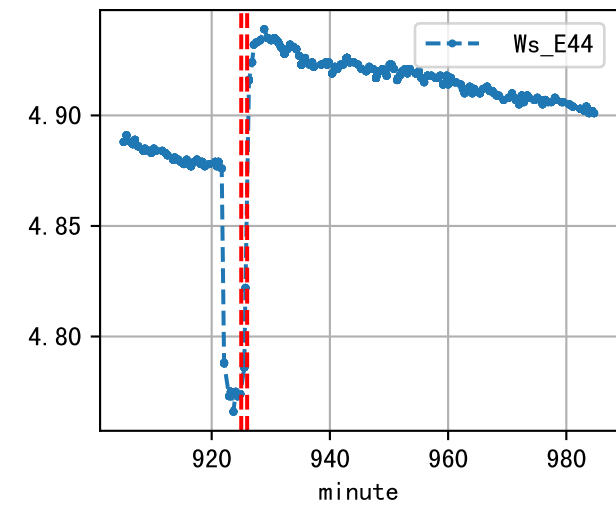
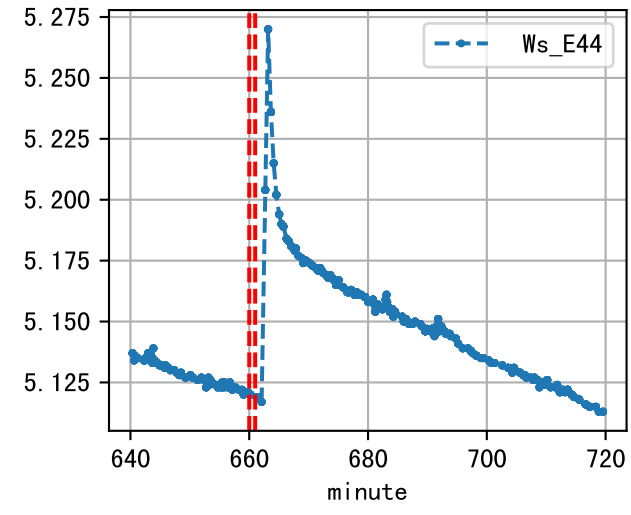
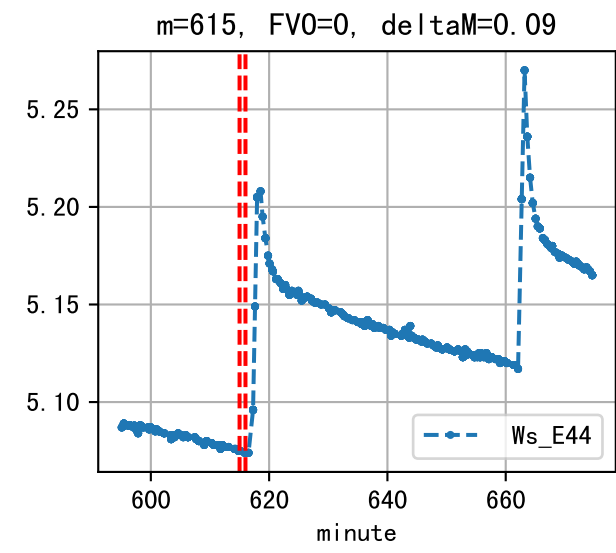
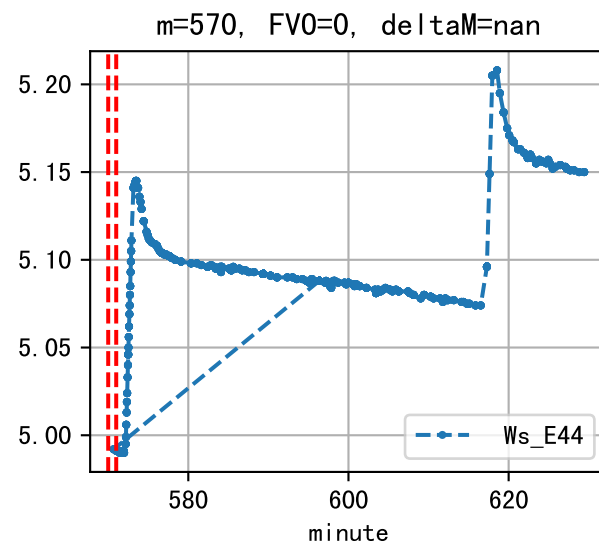
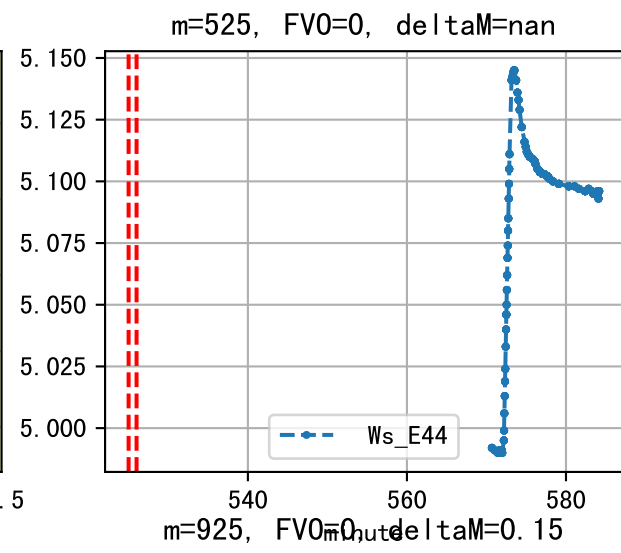
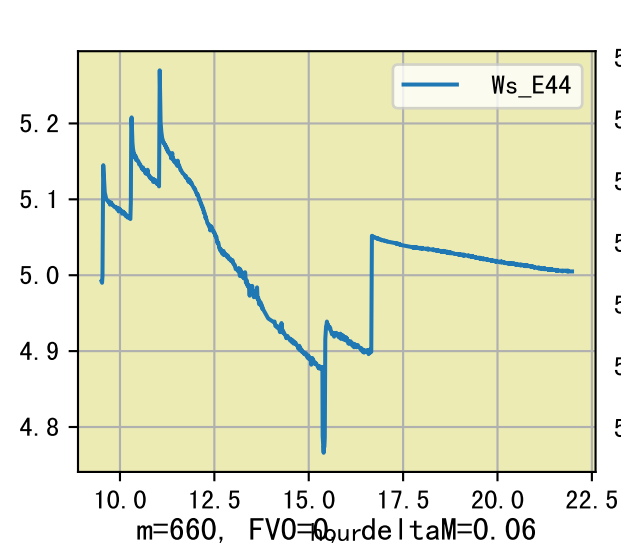
时间	灌溉时长(秒)	灌溉量(毫升/株)	灌溉总量(方/次)	天气	注释
00	54	30.0	0.122	小雨	待执行(未预测) 自主(未用进回液传感器)(预期回液 无)
45	54	30.0	0.122	小雨	假设 自主(未用进回液传感器)(预期回液 无)
30	54	30.0	0.122	多云	假设 自主(未用进回液传感器)(预期回液 无)
15	54	30.0	0.122	多云	假设 自主(未用进回液传感器)(预期回液 无)
00	54	30.0	0.122	多云	假设 自主(未用进回液传感器)(预期回液 无)
45	54	30.0	0.122	多云	假设 自主(未用进回液传感器)(预期回液 无)
计	324.0 (6次)	180.0			建议进液EC: 1900, PH: 6.0

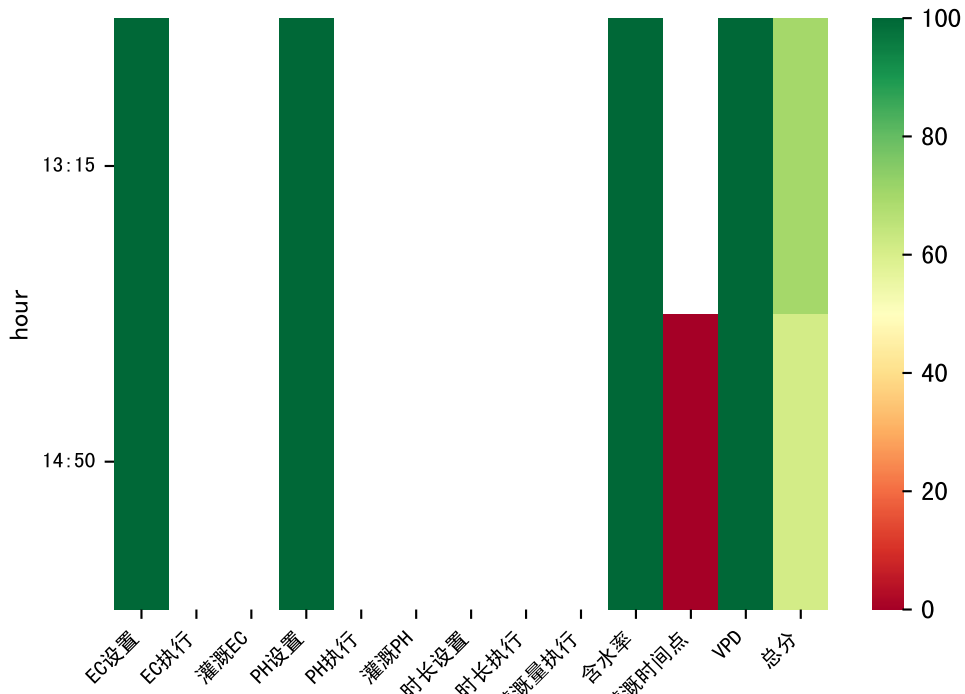




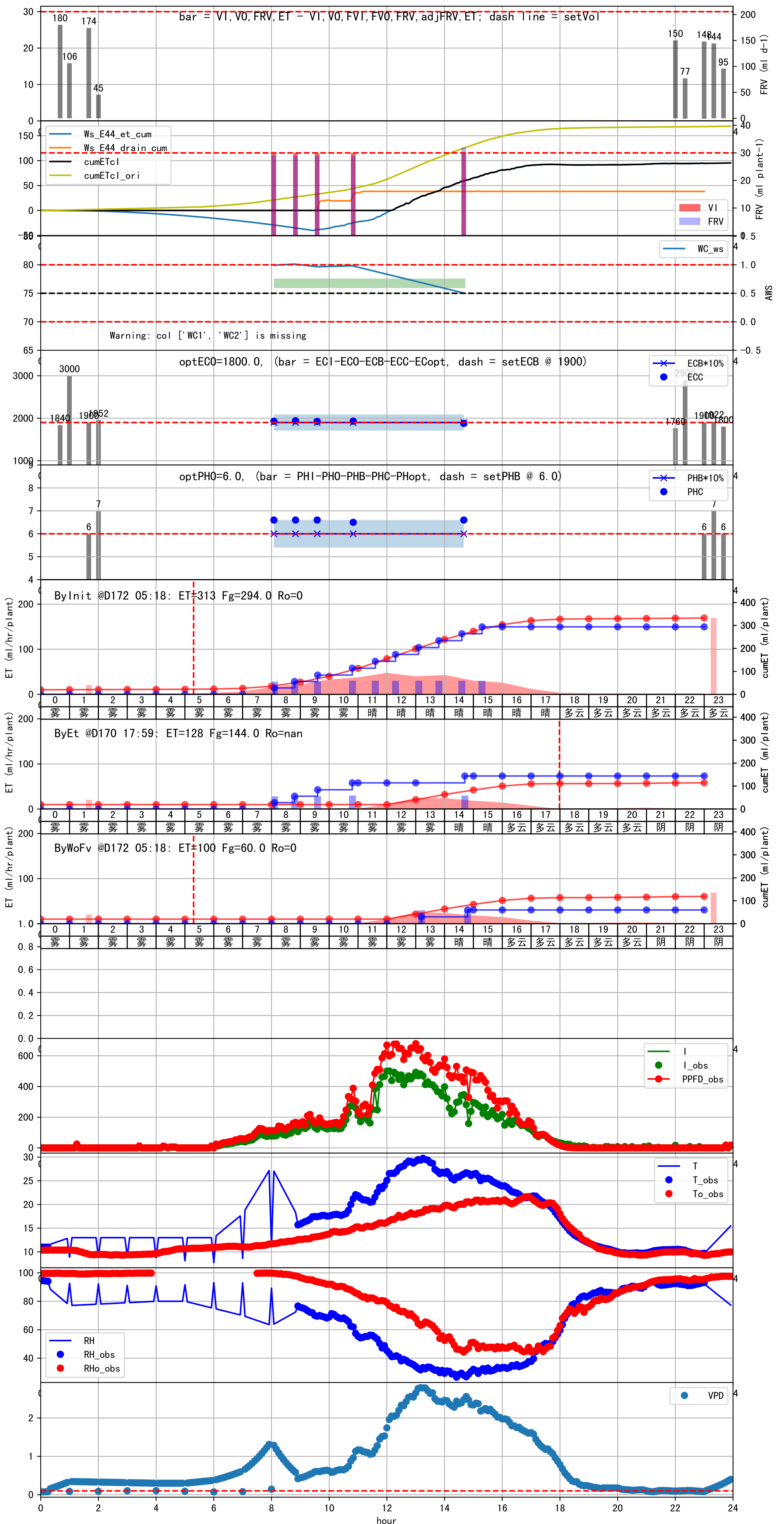
灌溉时长(秒)	灌溉量(毫升/株)	灌溉总量(方/次)	天气	注释	
0	53	30.0	0.122	雾	假设 (未预测) 未知程序 (未用进回液传感器) (预期回液 无)
5	53	30.0	0.122	霾	假设 (未预测) 未知程序 (未用进回液传感器) (预期回液 无)
0	53	30.0	0.122	霾	假设 (未预测) 未知程序 (未用进回液传感器) (预期回液 无)
5	53	30.0	0.122	霾	假设 (未预测) 未知程序 (未用进回液传感器) (预期回液 无)
0	53	30.0	0.122	霾	假设 (未预测) 未知程序 (未用进回液传感器) (预期回液 无)
5	53	30.0	0.122	霾	假设 (未预测) 未知程序 (未用进回液传感器) (预期回液 无)
十	318.0 (6次)	180.0			建议进液EC: 1900, PH: 6.0

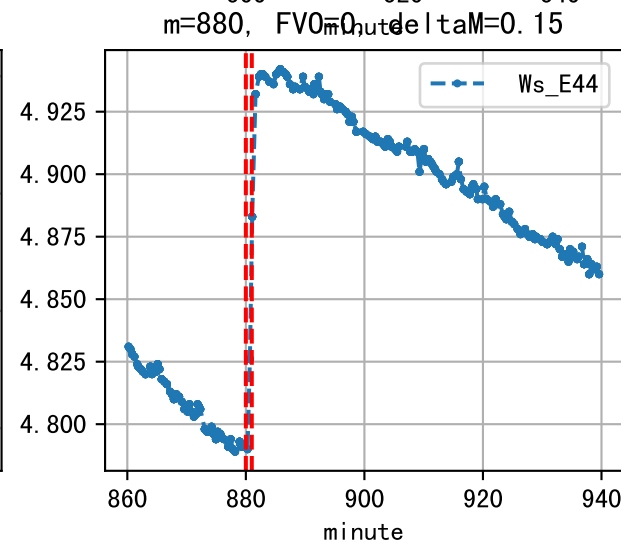
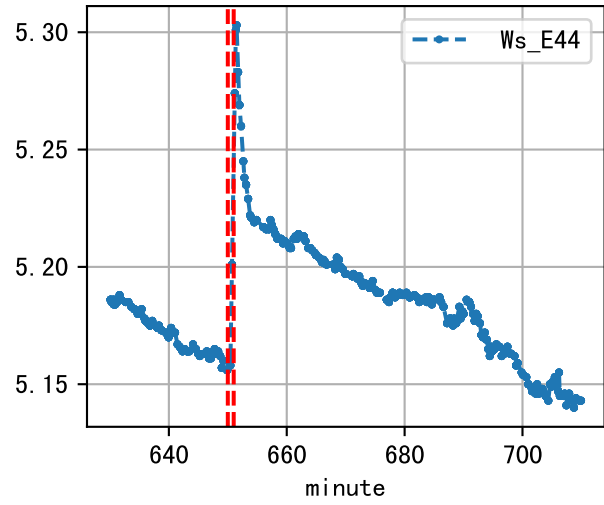
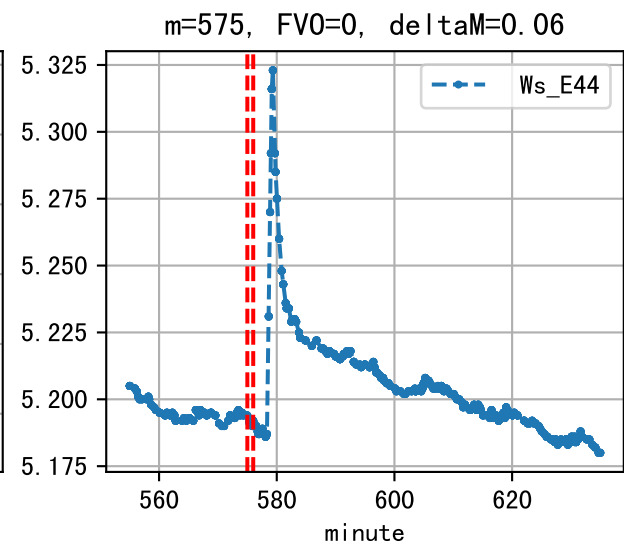
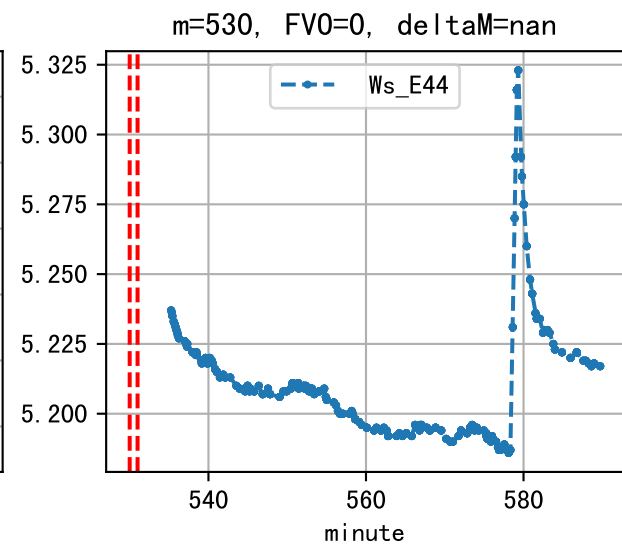
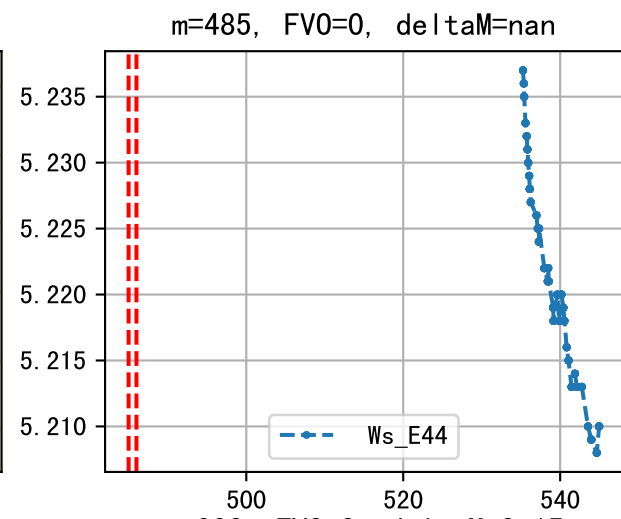
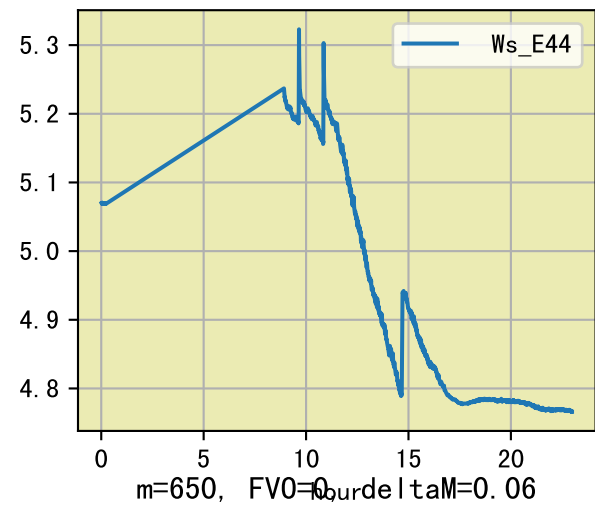


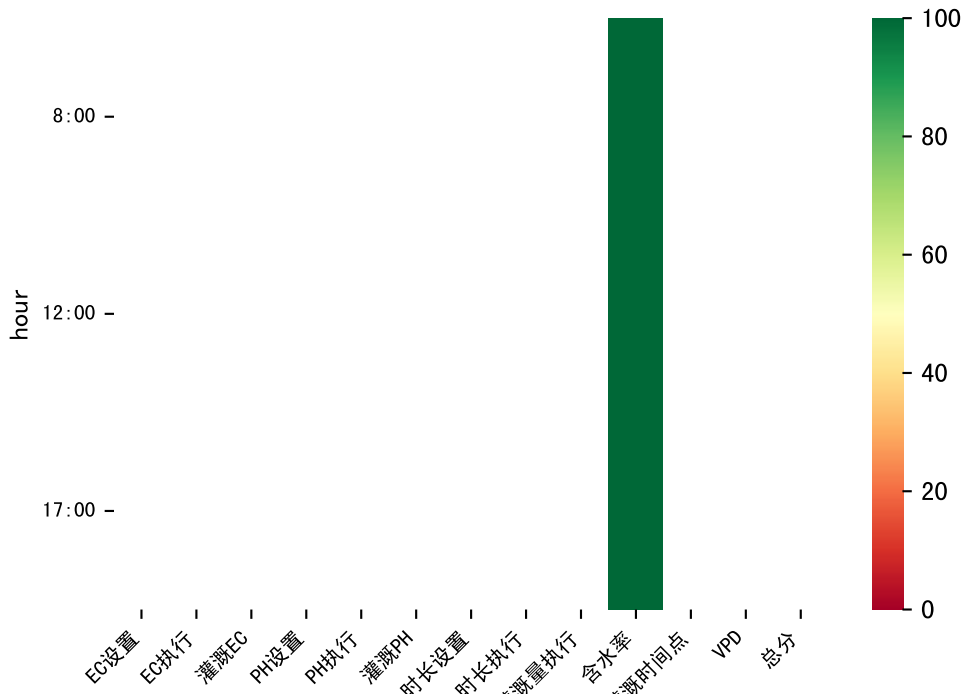




灌溉时长(秒)	灌溉量(毫升/株)	灌溉总量(方/次)	天气	注释
53	30.0	0.122	雾	假设 (未预测) 未知程序 (未用进回液传感器) (预期回液 无)
53	30.0	0.122	晴	假设 (未预测) 未知程序 (未用进回液传感器) (预期回液 无)
106.0 (2次)	60.0			建议进液EC: 1900, PH: 6.0

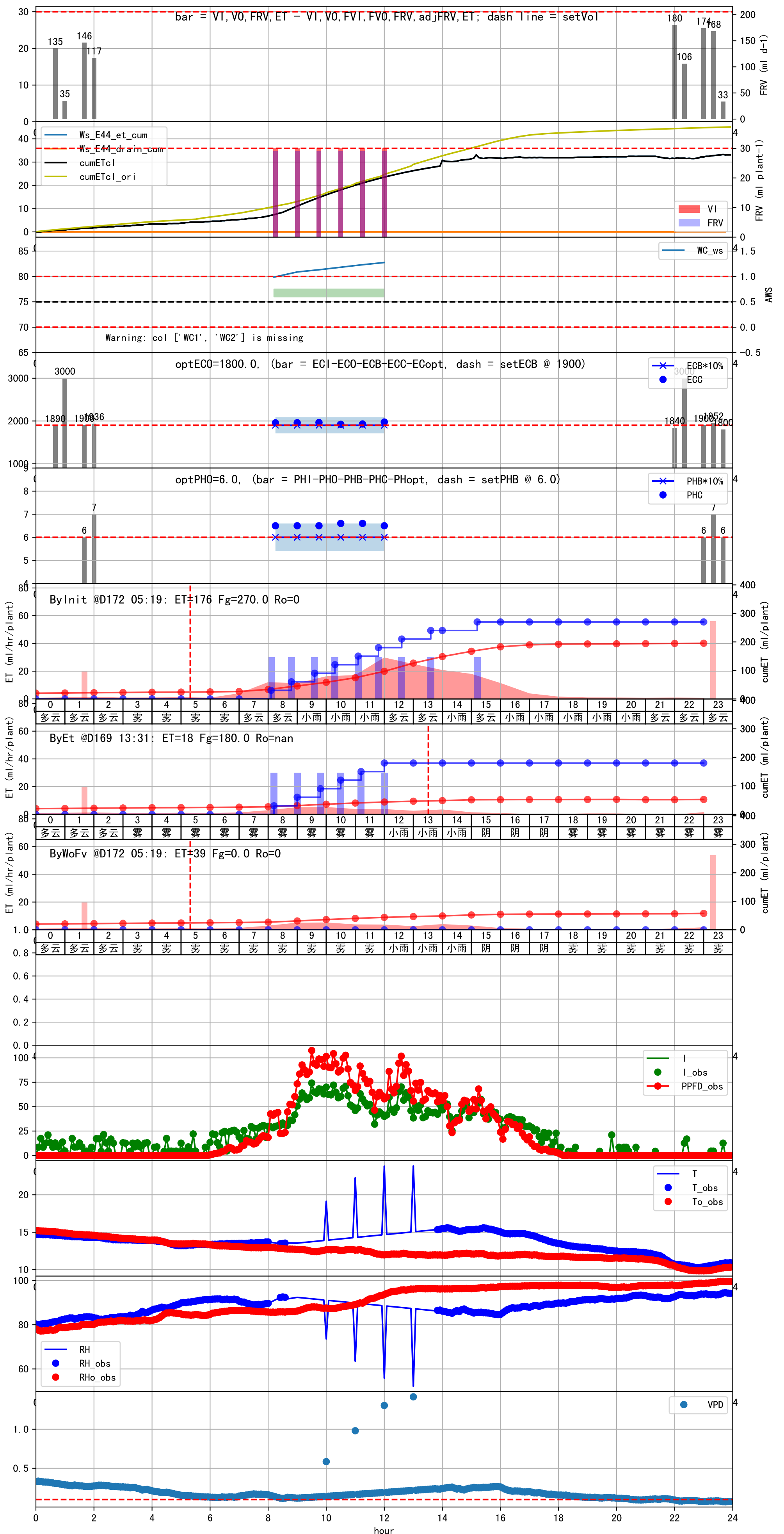


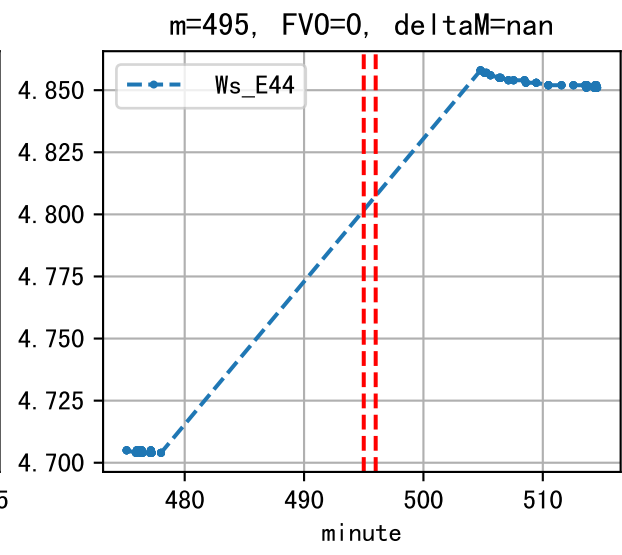
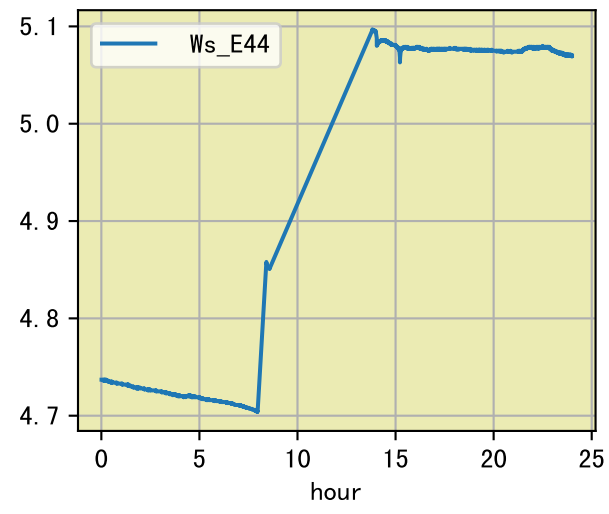




L1A3

时间	灌溉时长(秒)	灌溉量(毫升/株)	灌溉总量(方/次)	天气	注释
总计	0 (0次)	0			建议进液EC: 1900, PH: 6.0







灌溉时长(秒)	灌溉量(毫升/株)	灌溉总量(方/次)	天气	注释
52	30.0	0.122	雾	假设(未预测) 未知程序(未用进回液传感器)(预期回液 无
52	30.0	0.122	雾	假设(未预测) 未知程序(未用进回液传感器)(预期回液 无
52	30.0	0.122	雾	假设(未预测) 未知程序(未用进回液传感器)(预期回液 22 ml/株
52	30.0	0.122	阴	假设(未预测) 未知程序(未用进回液传感器)(预期回液 无
208.0 (4次)	120.0			建议进液EC: 1900, PH: 6.

