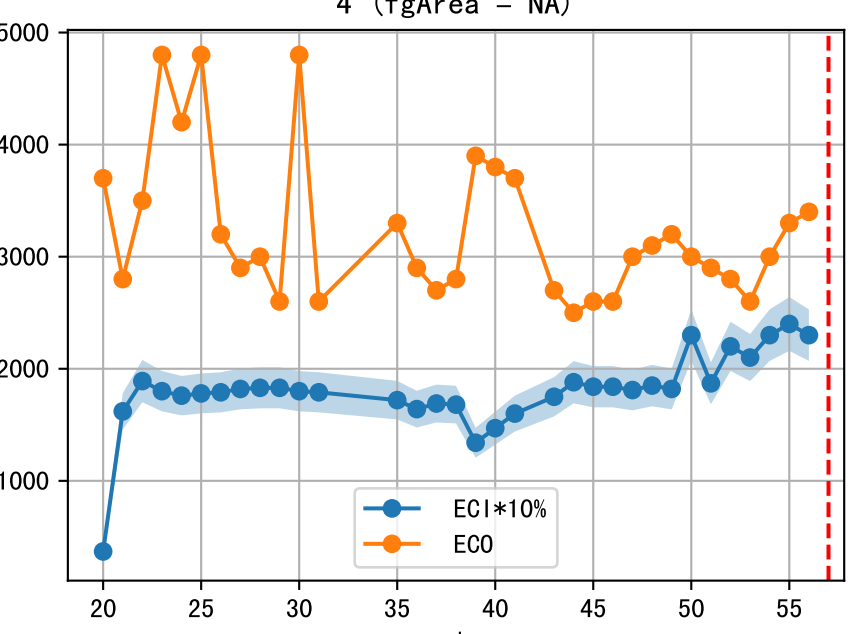
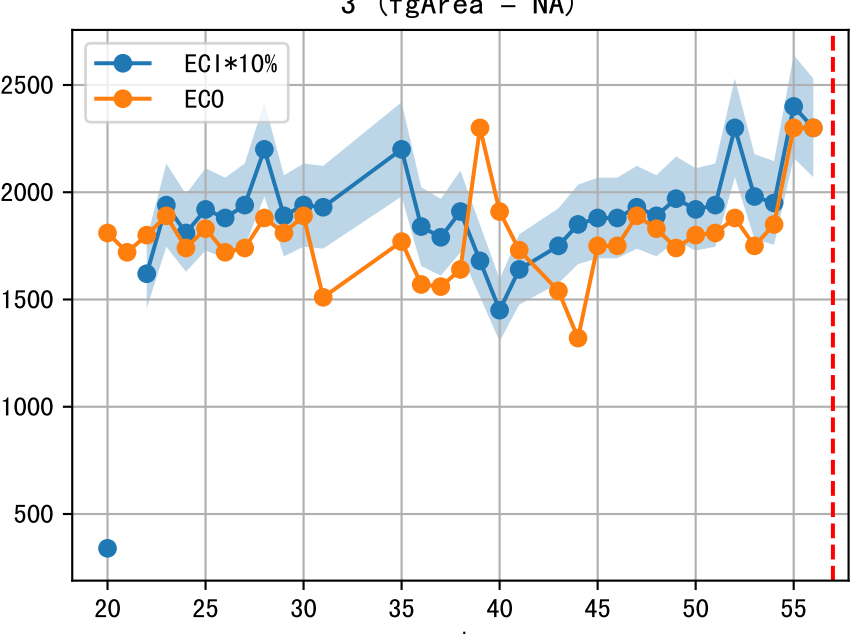
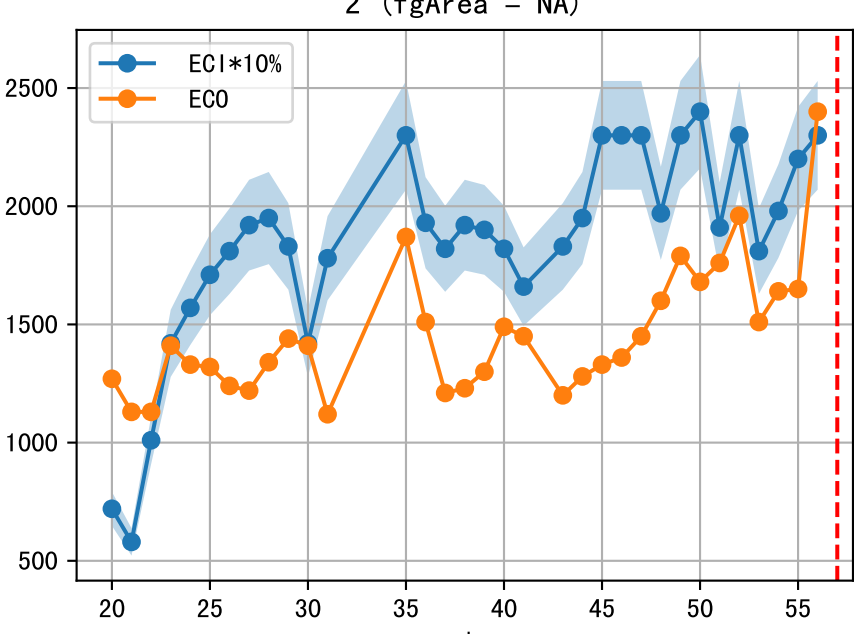
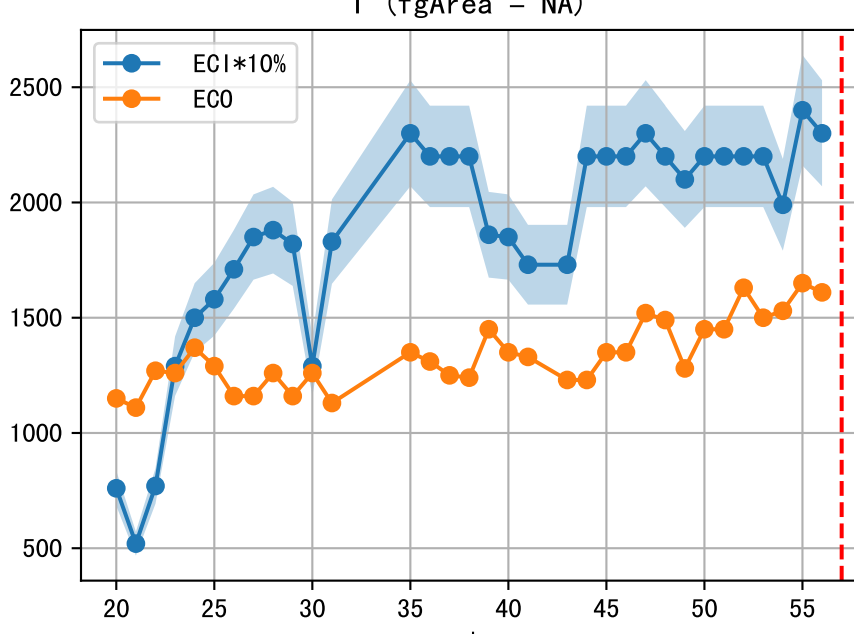
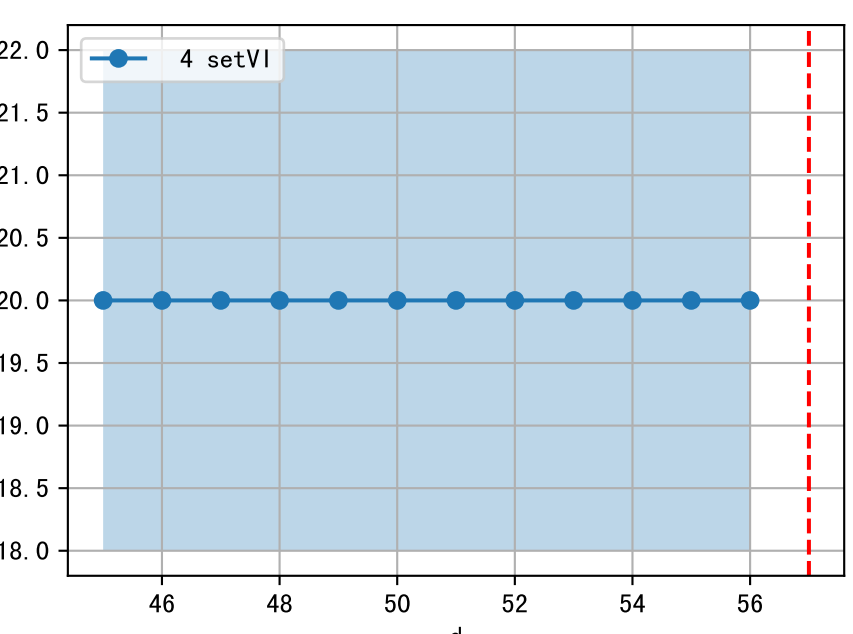
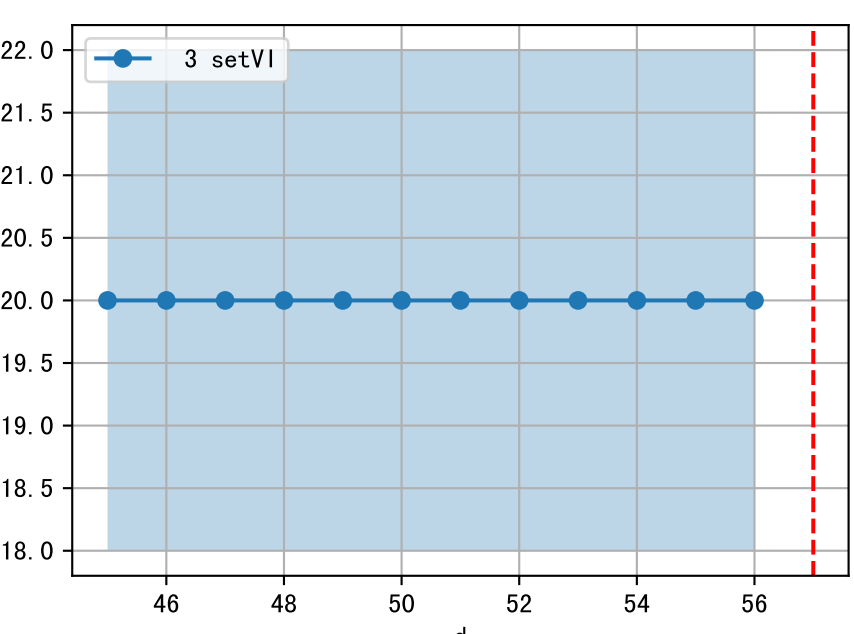
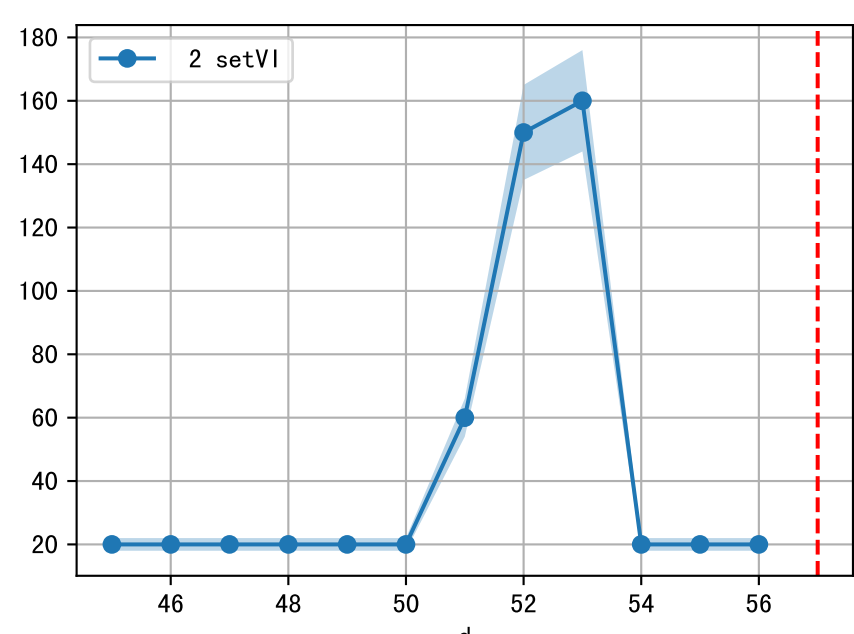
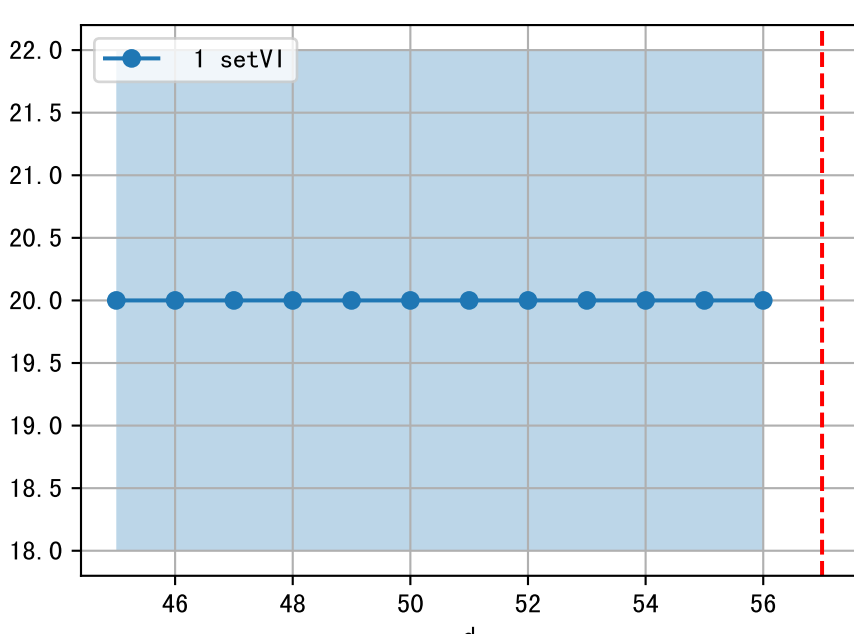
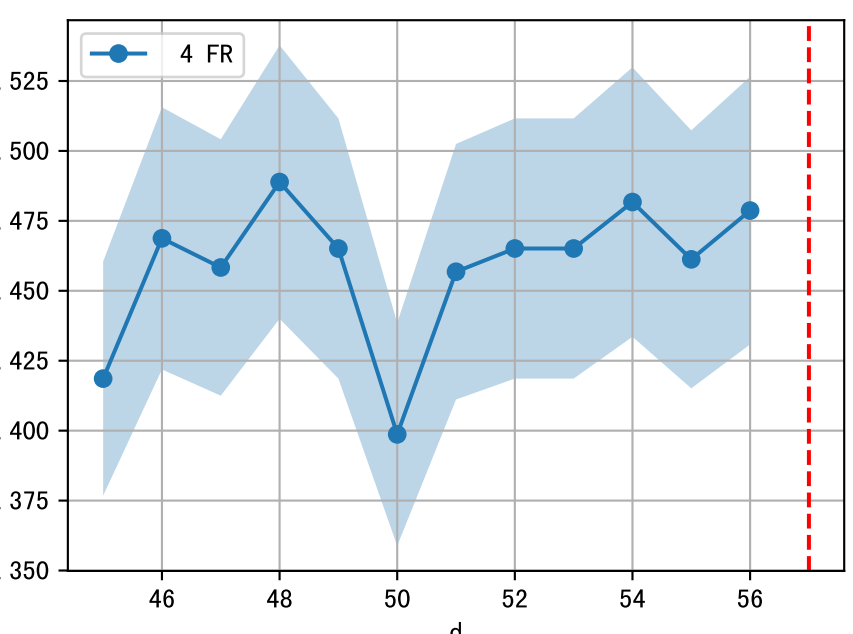
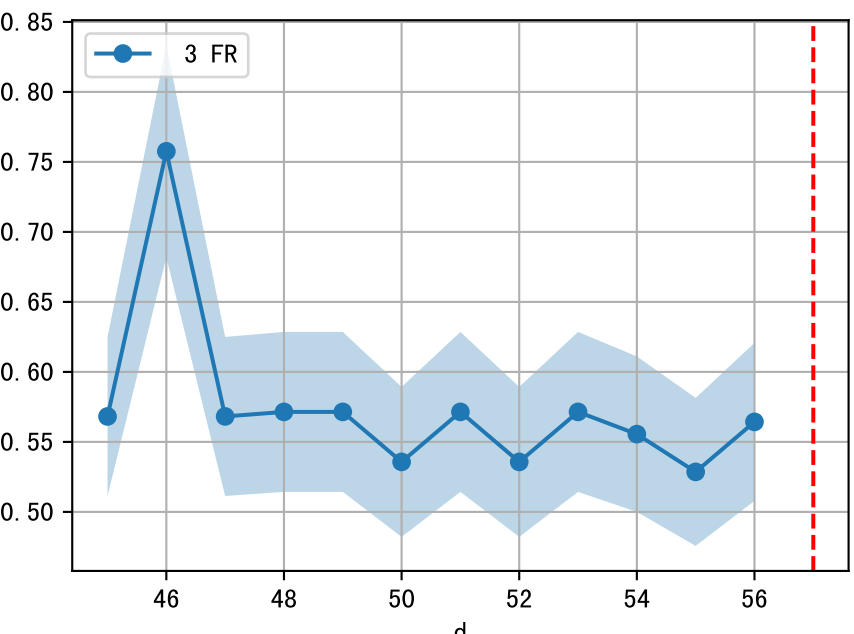
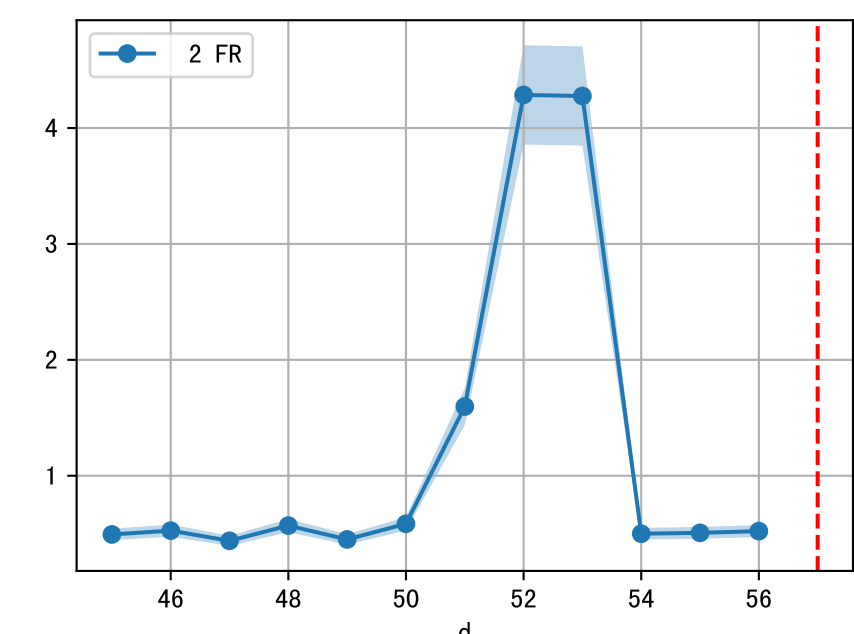
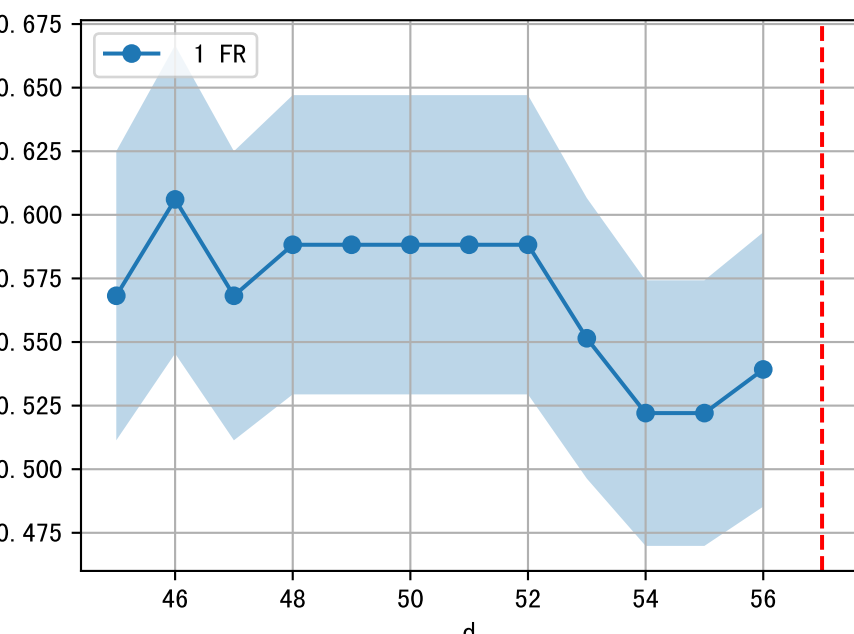
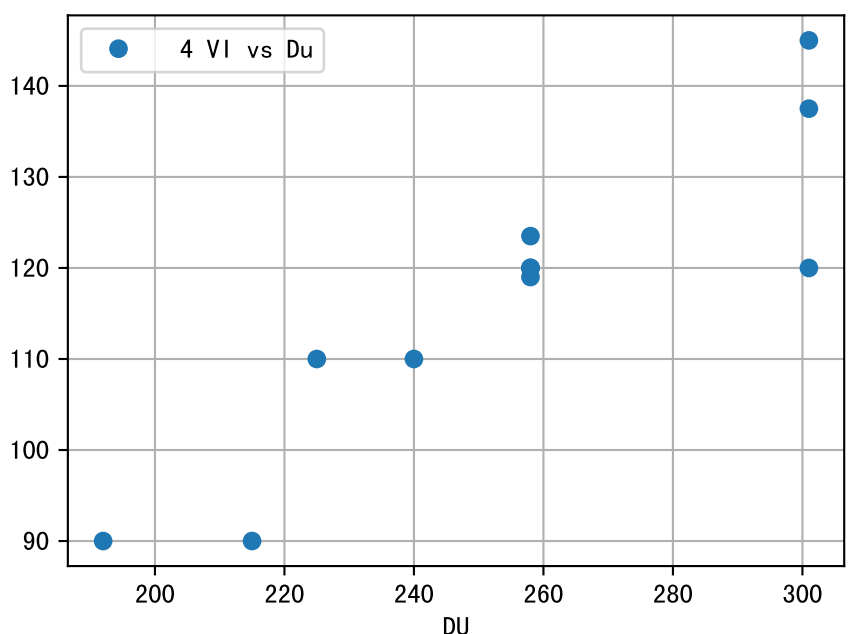
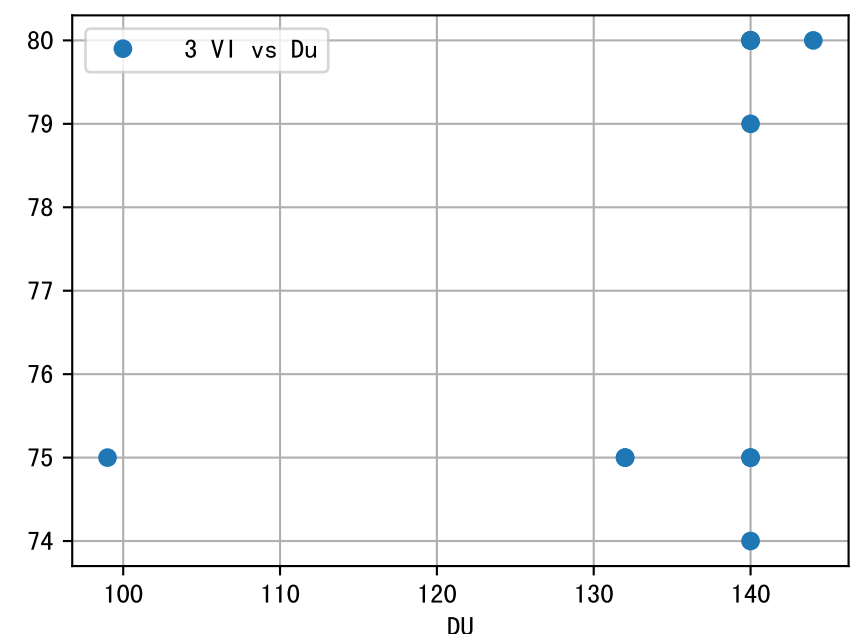
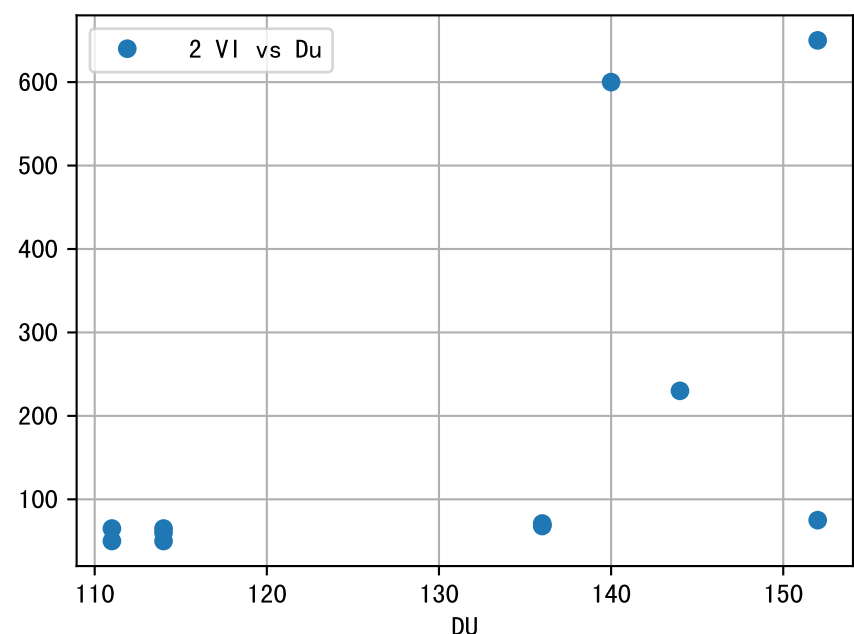
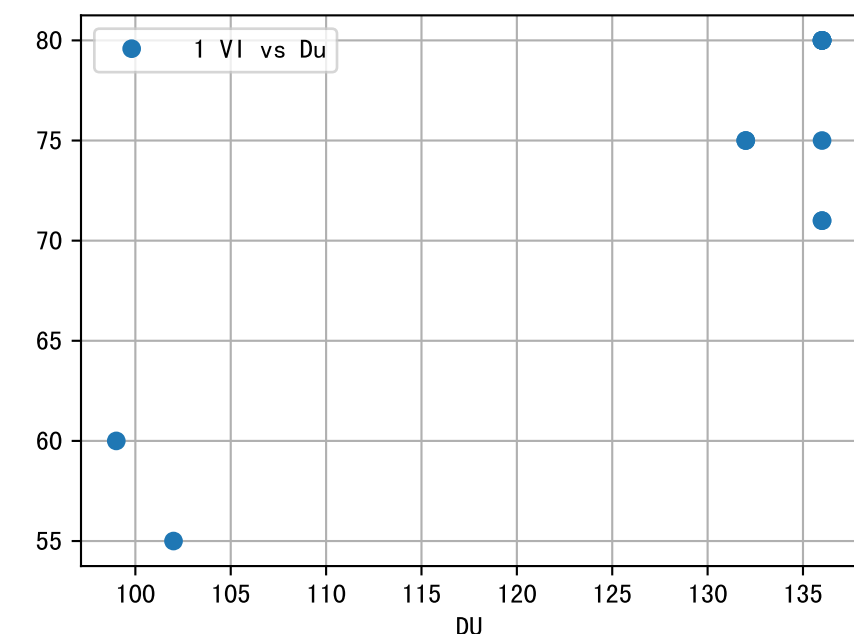
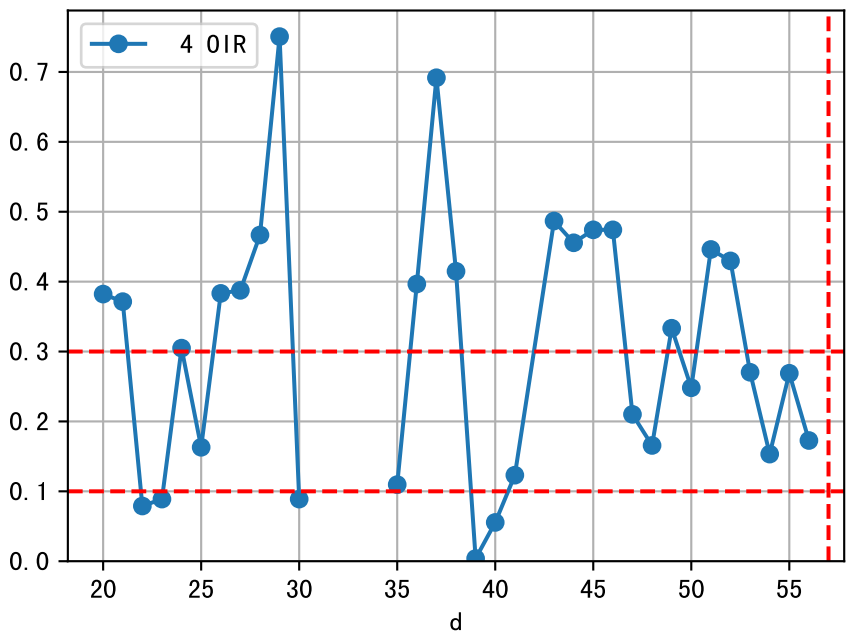
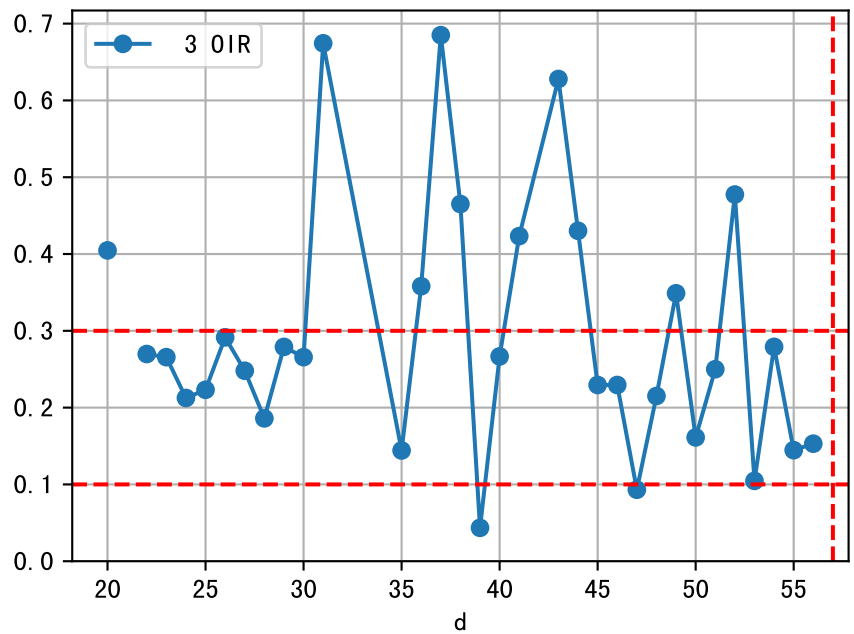
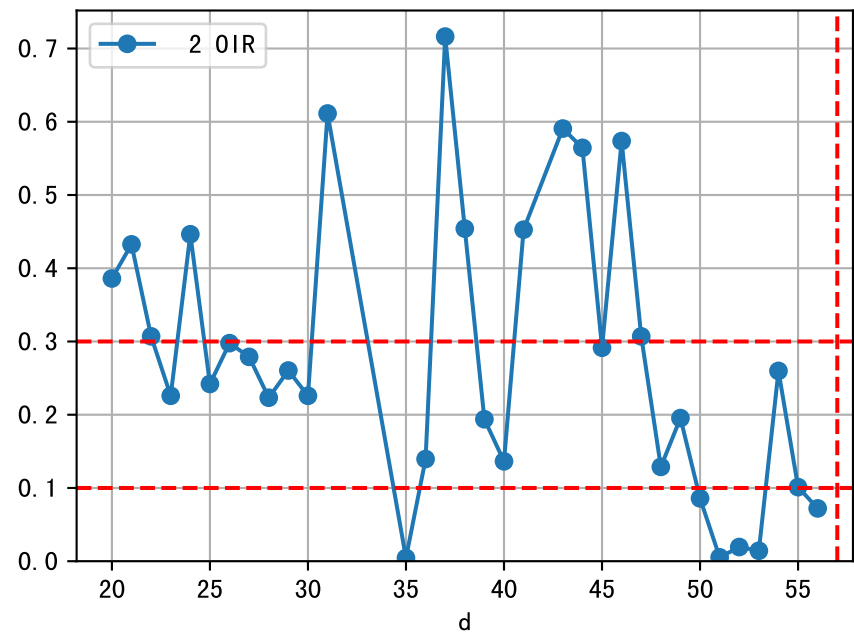
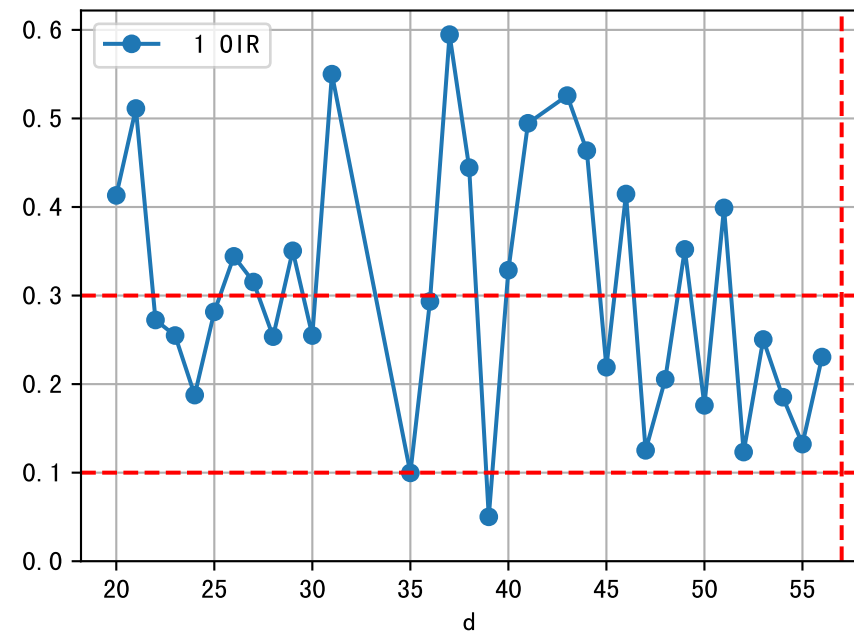
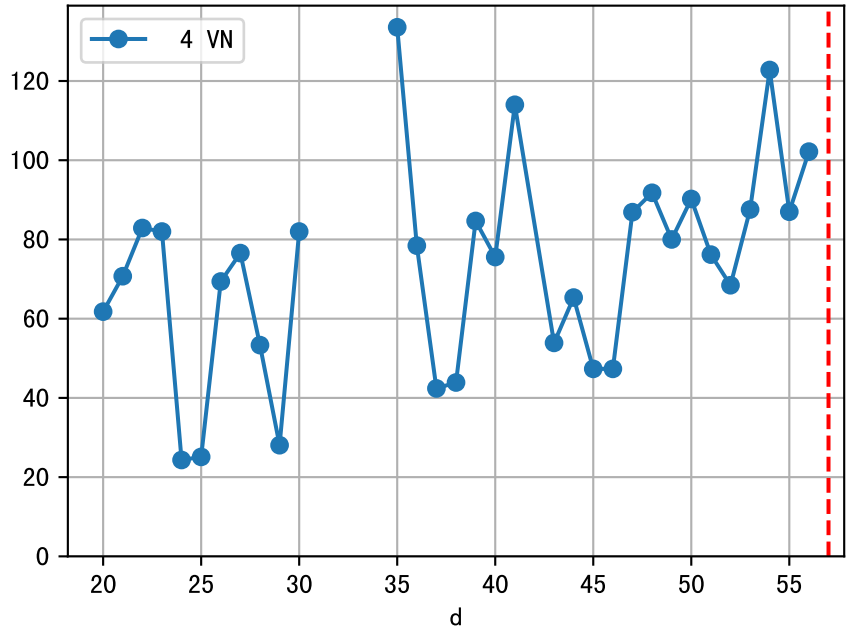
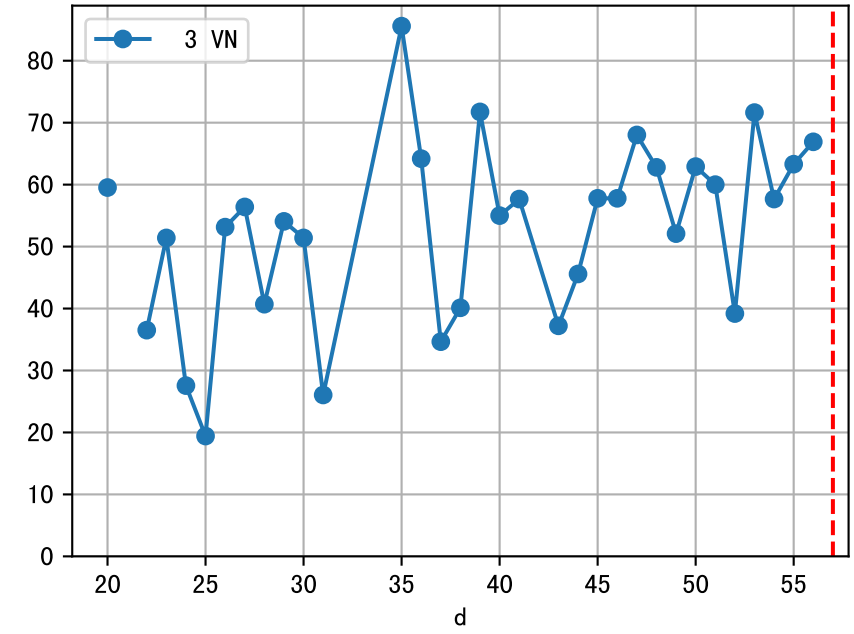
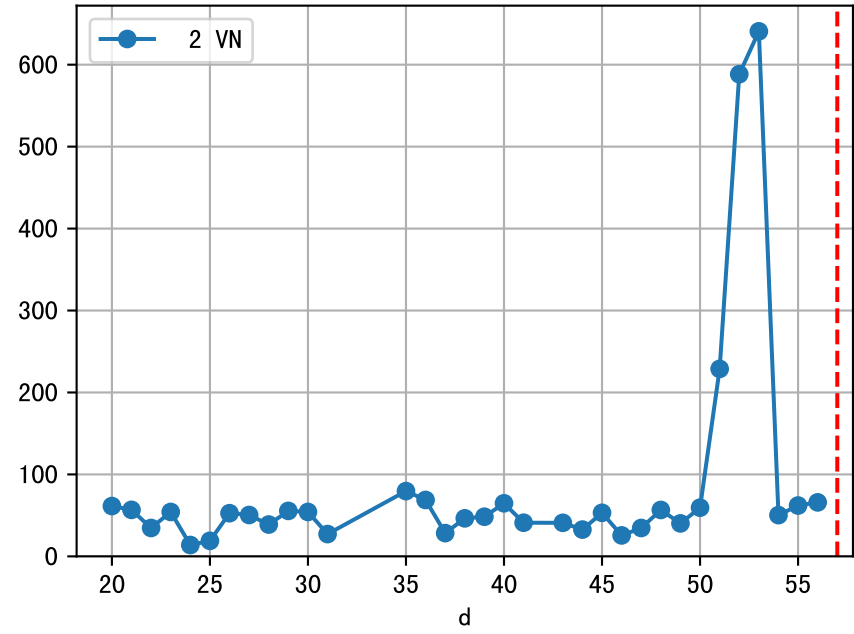
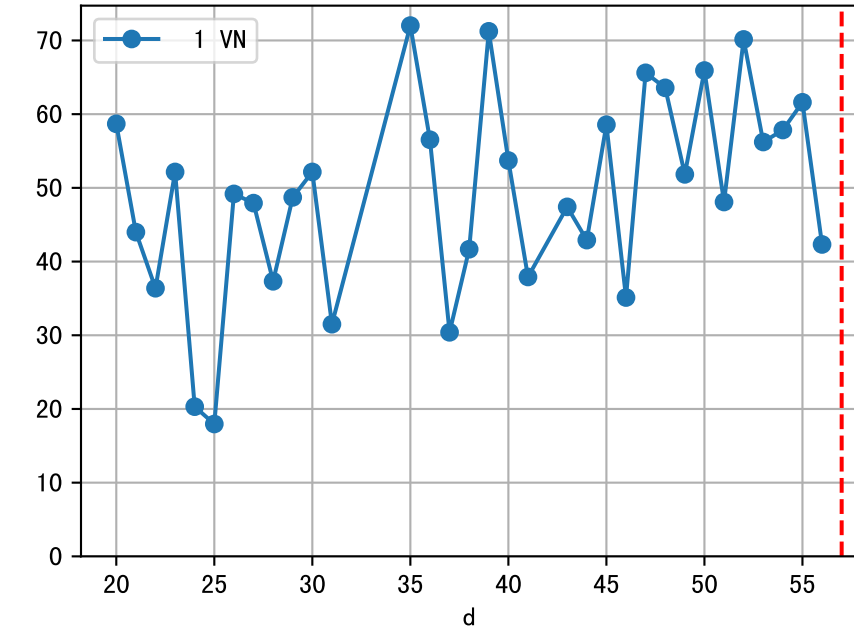
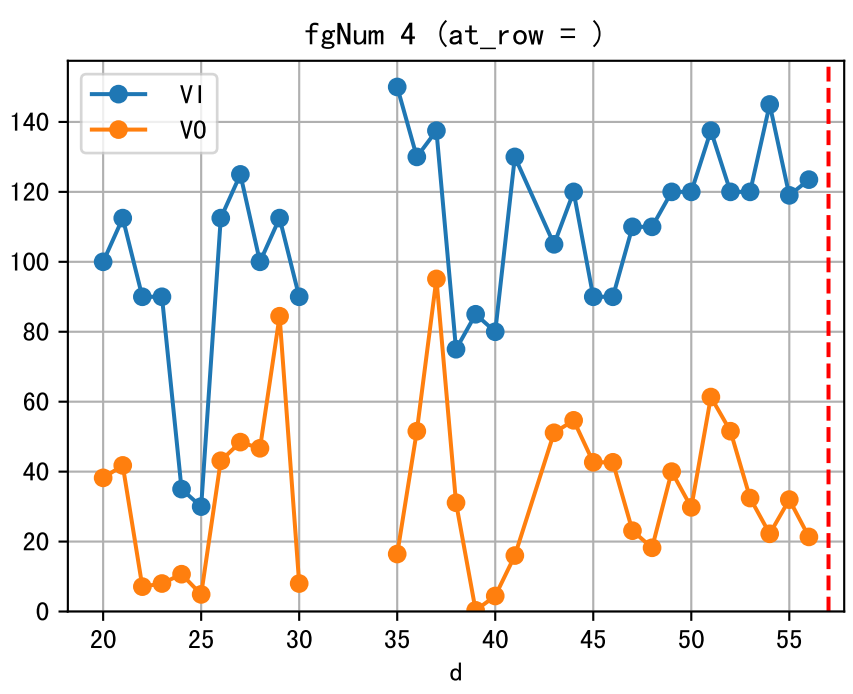
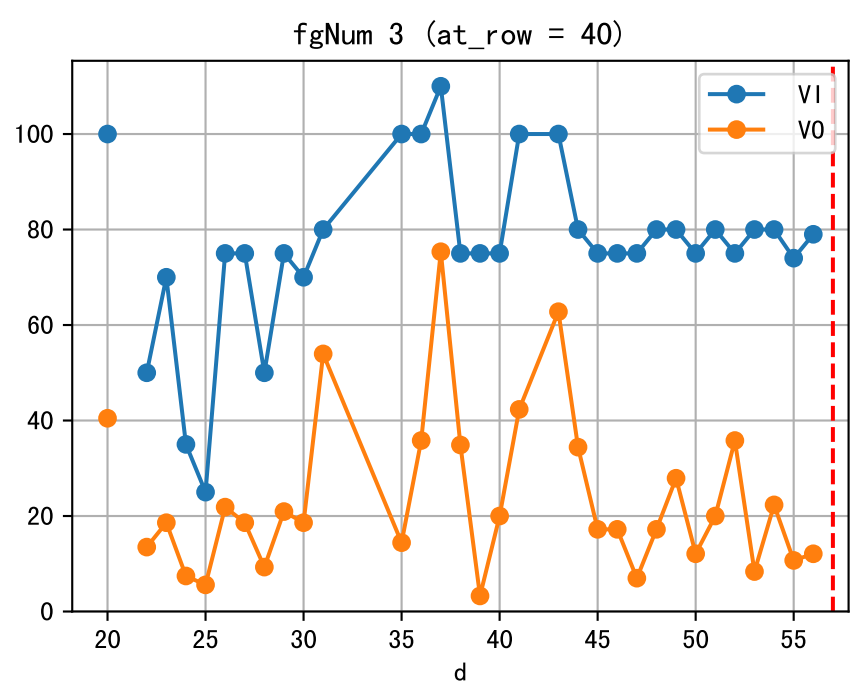
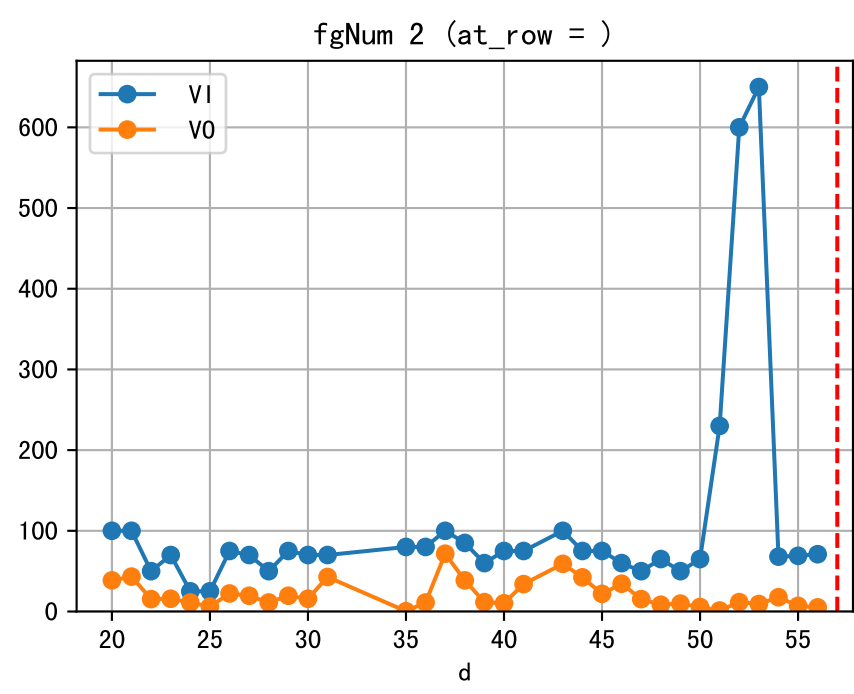
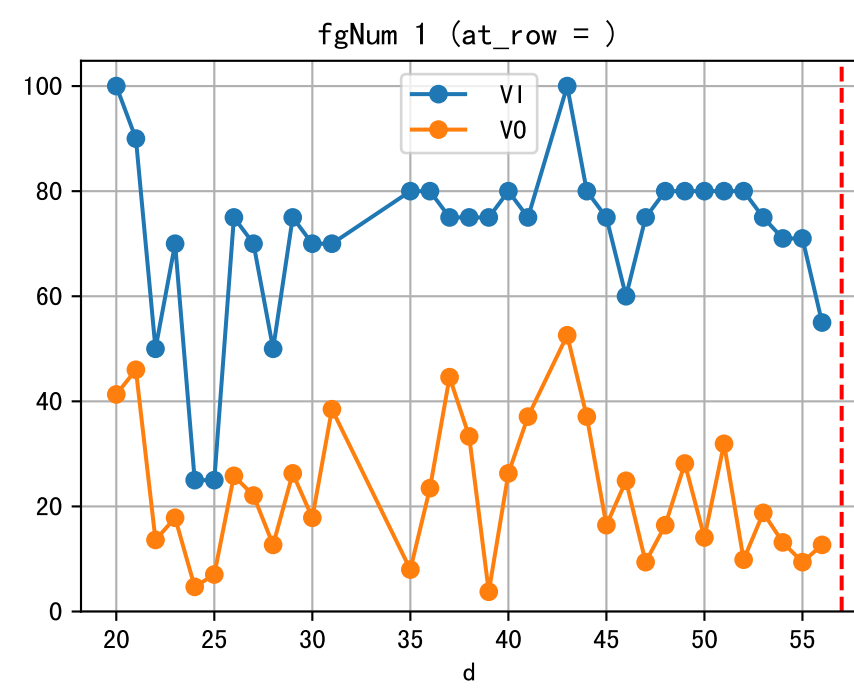
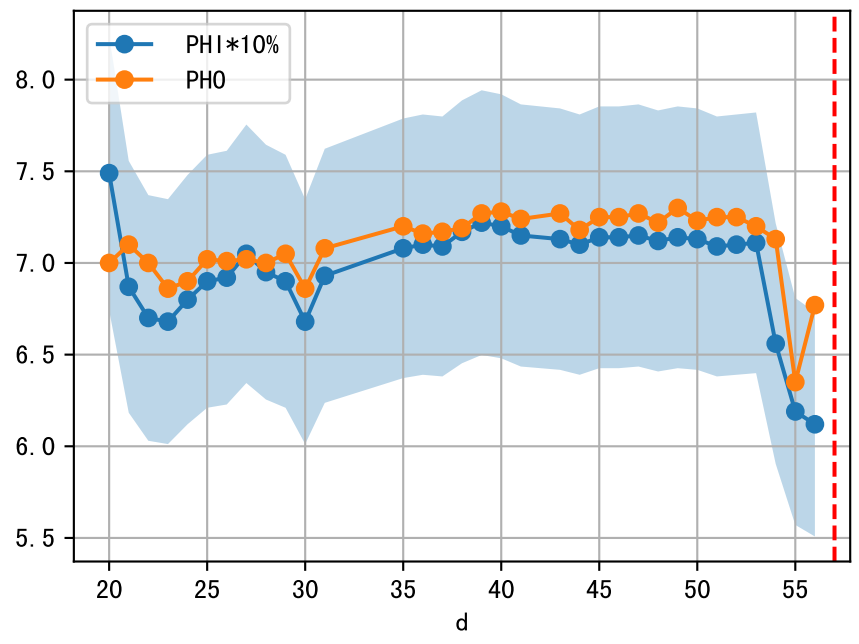
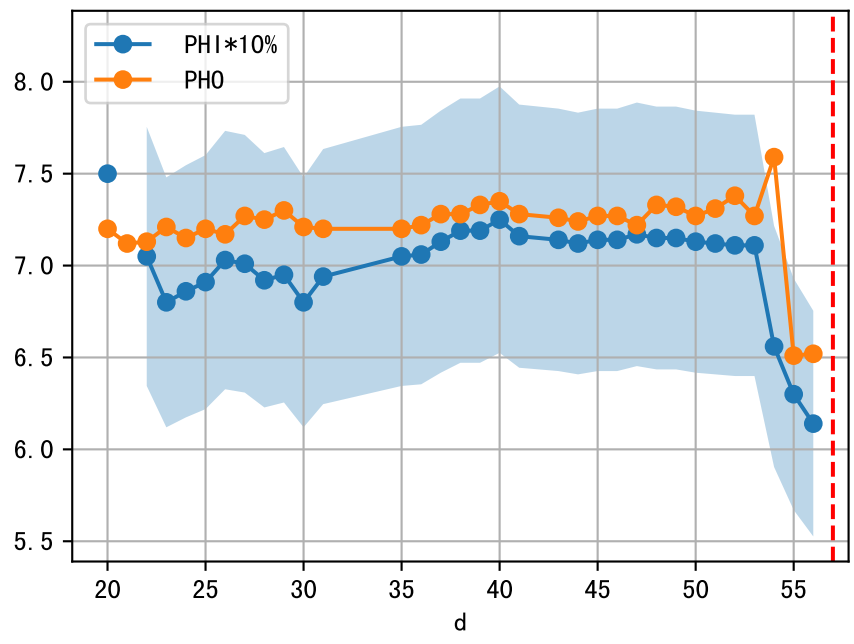
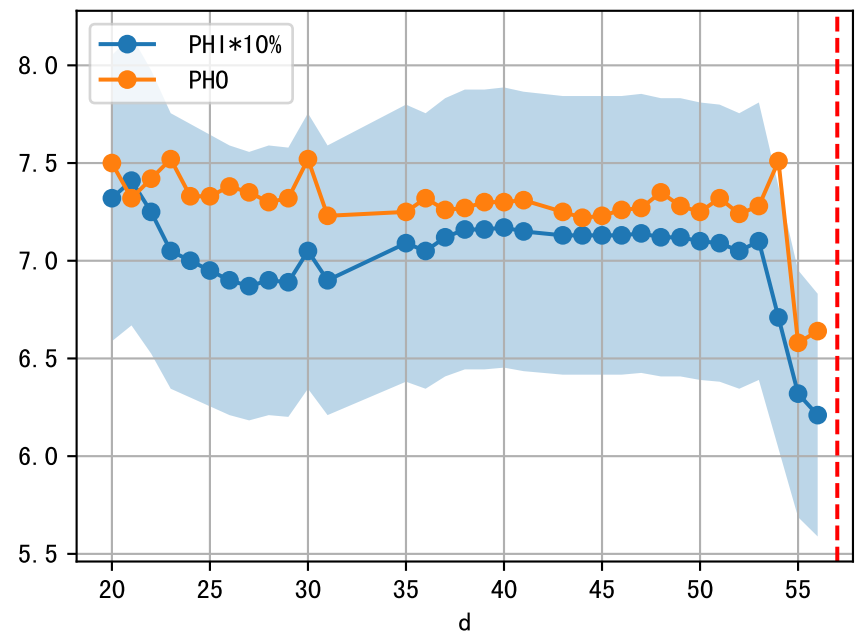
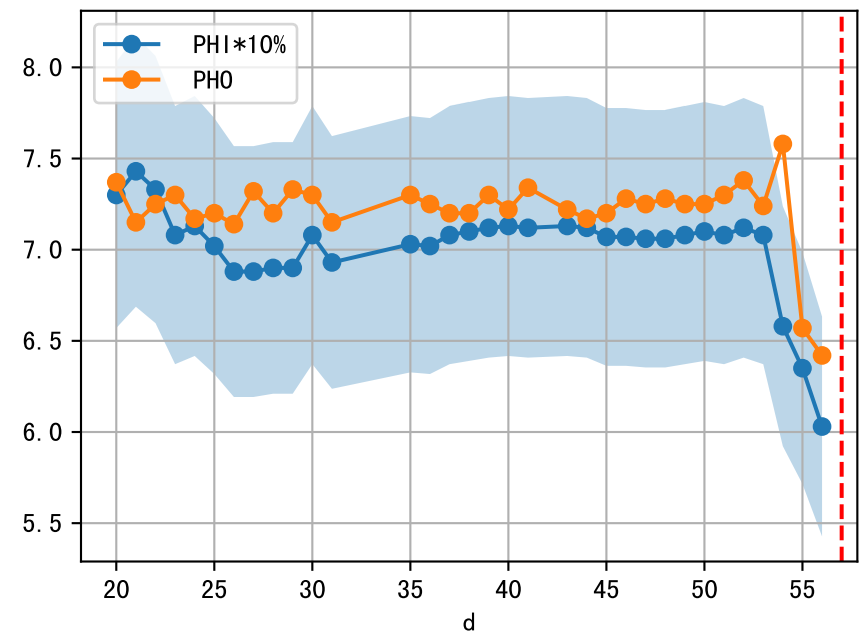
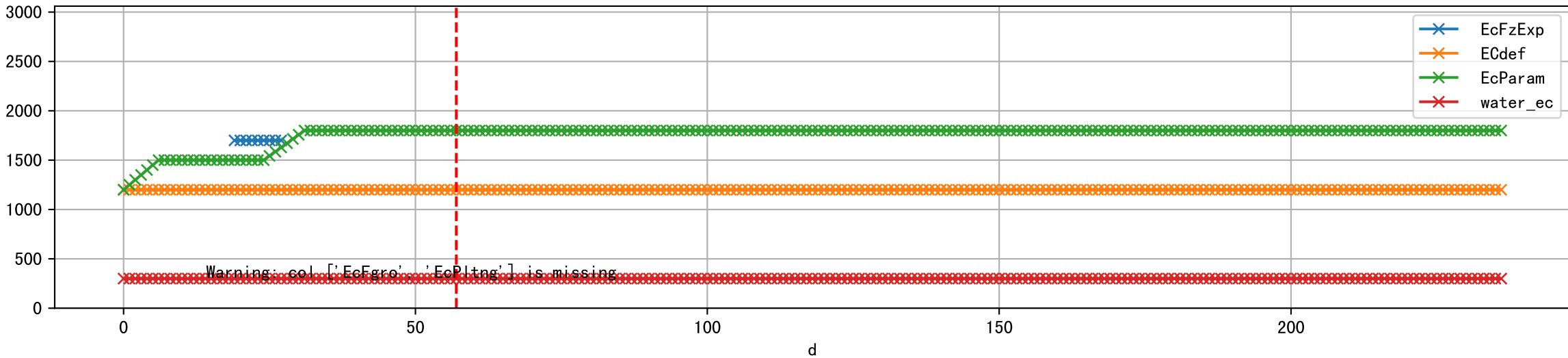


FgArea: [' 3']
NJ15 L1
2025-12-02 (Day 57)

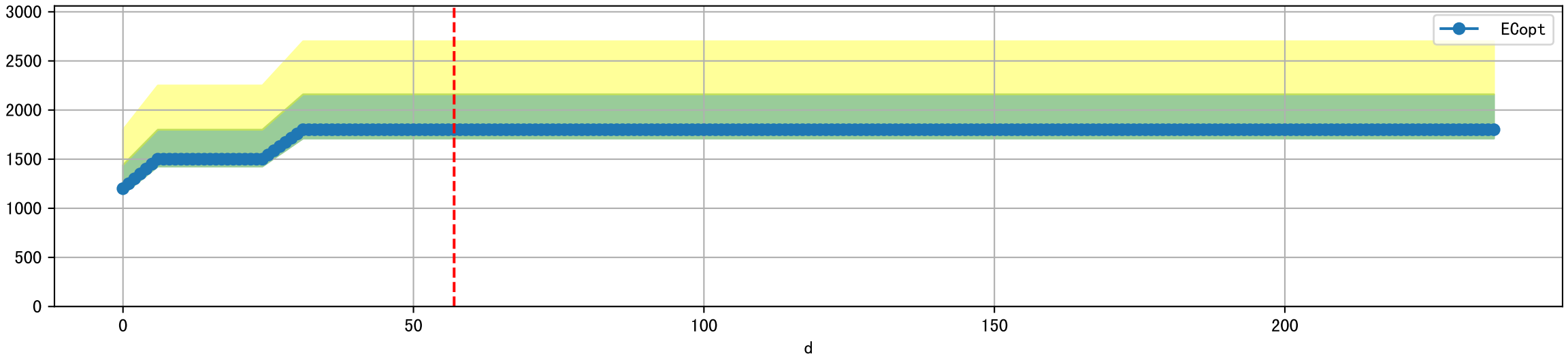




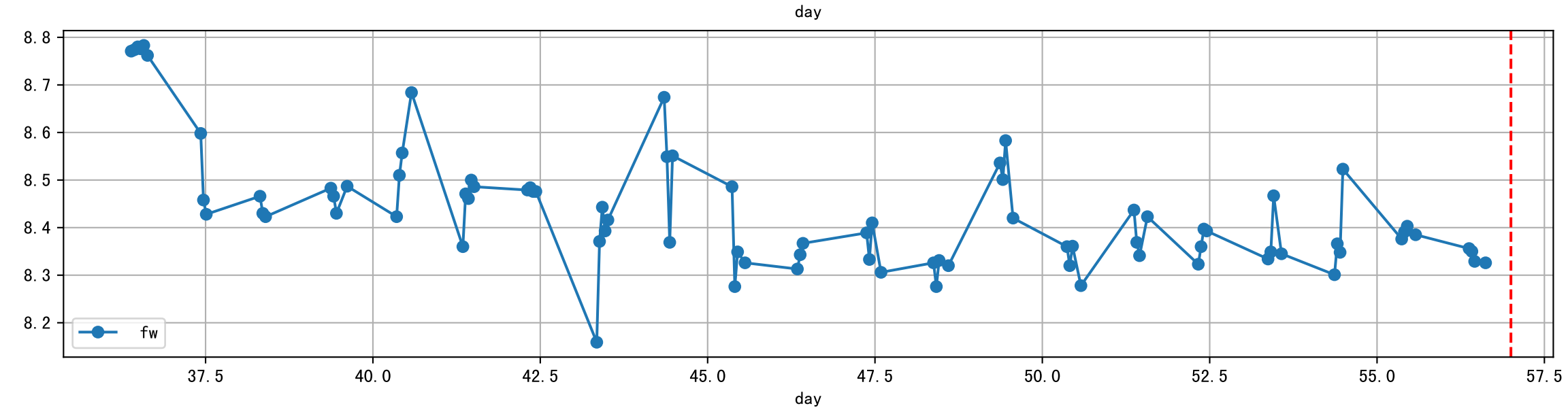
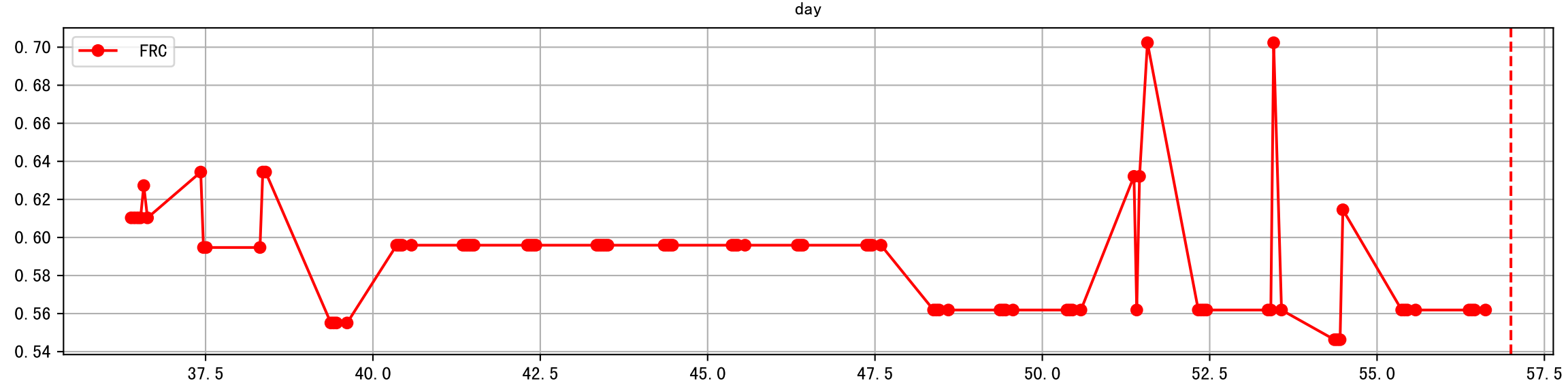
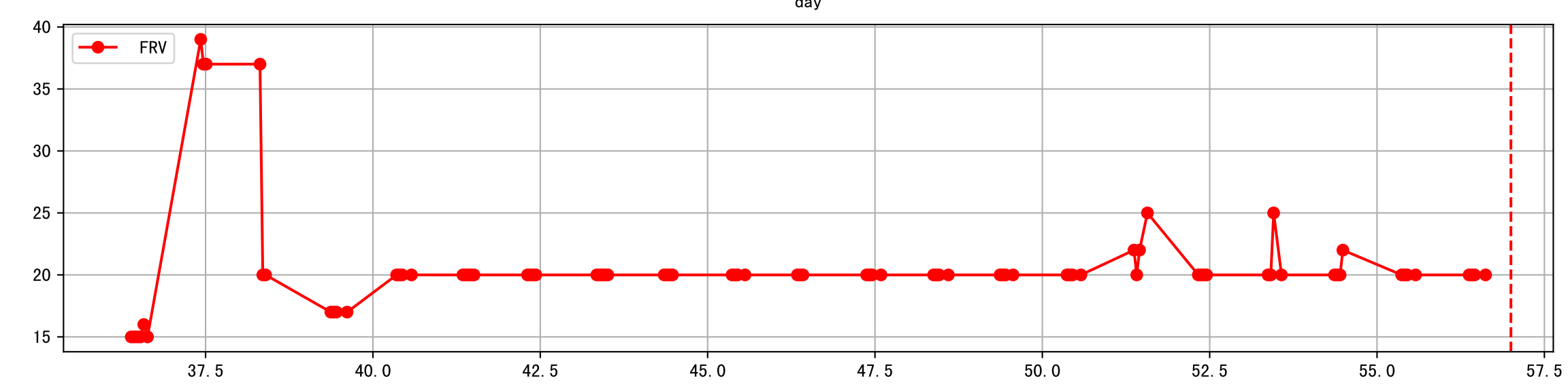
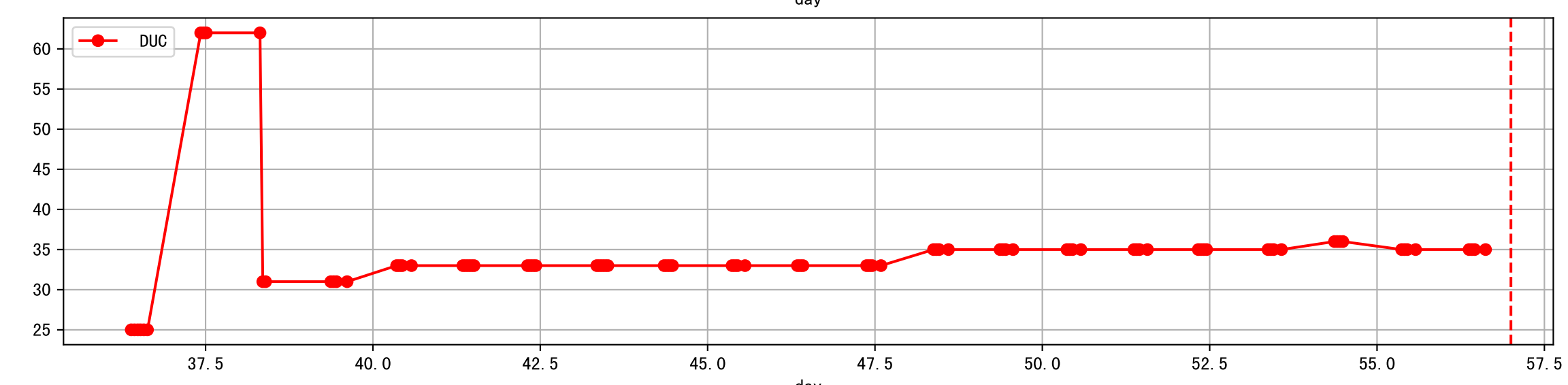
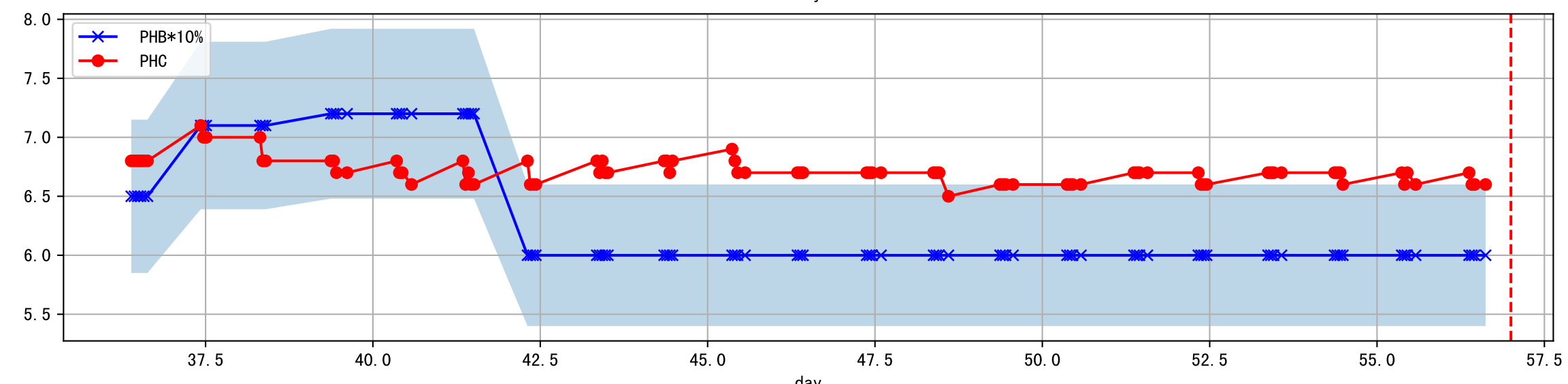
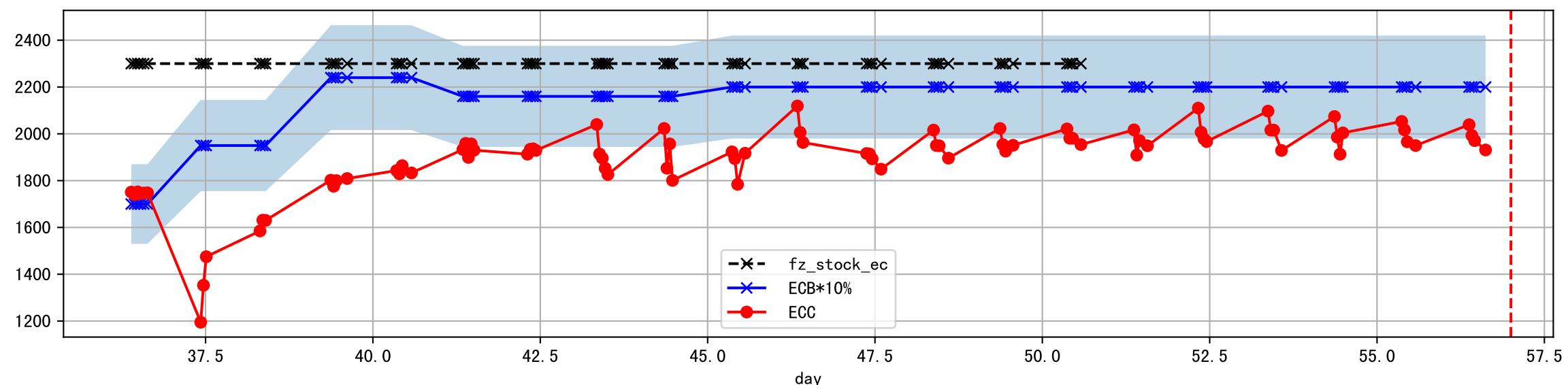
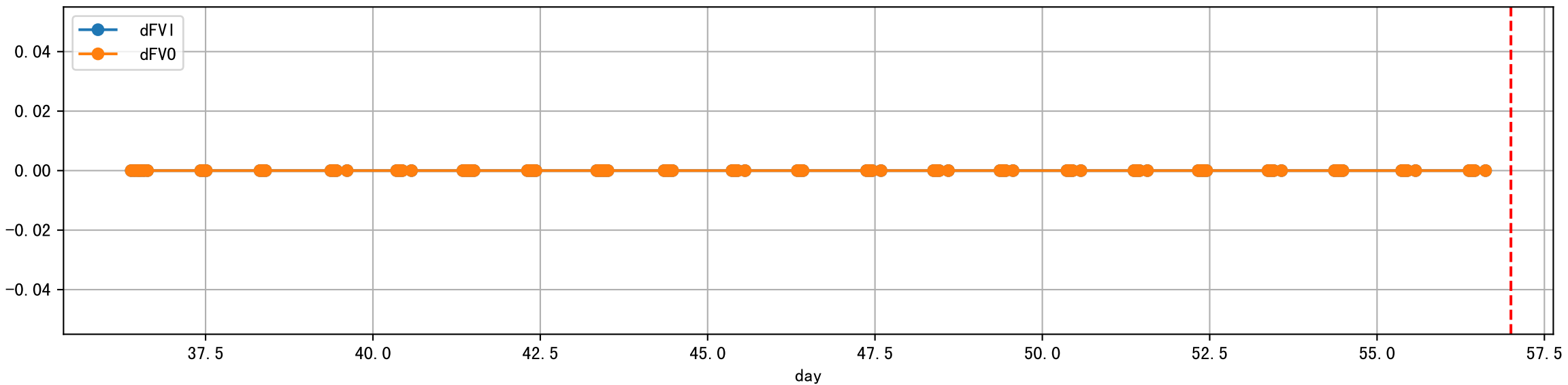
Plot [['EcFgro', 'EcFzExp', 'EcPltng', 'ECdef', 'EcParam', 'water_ec']]

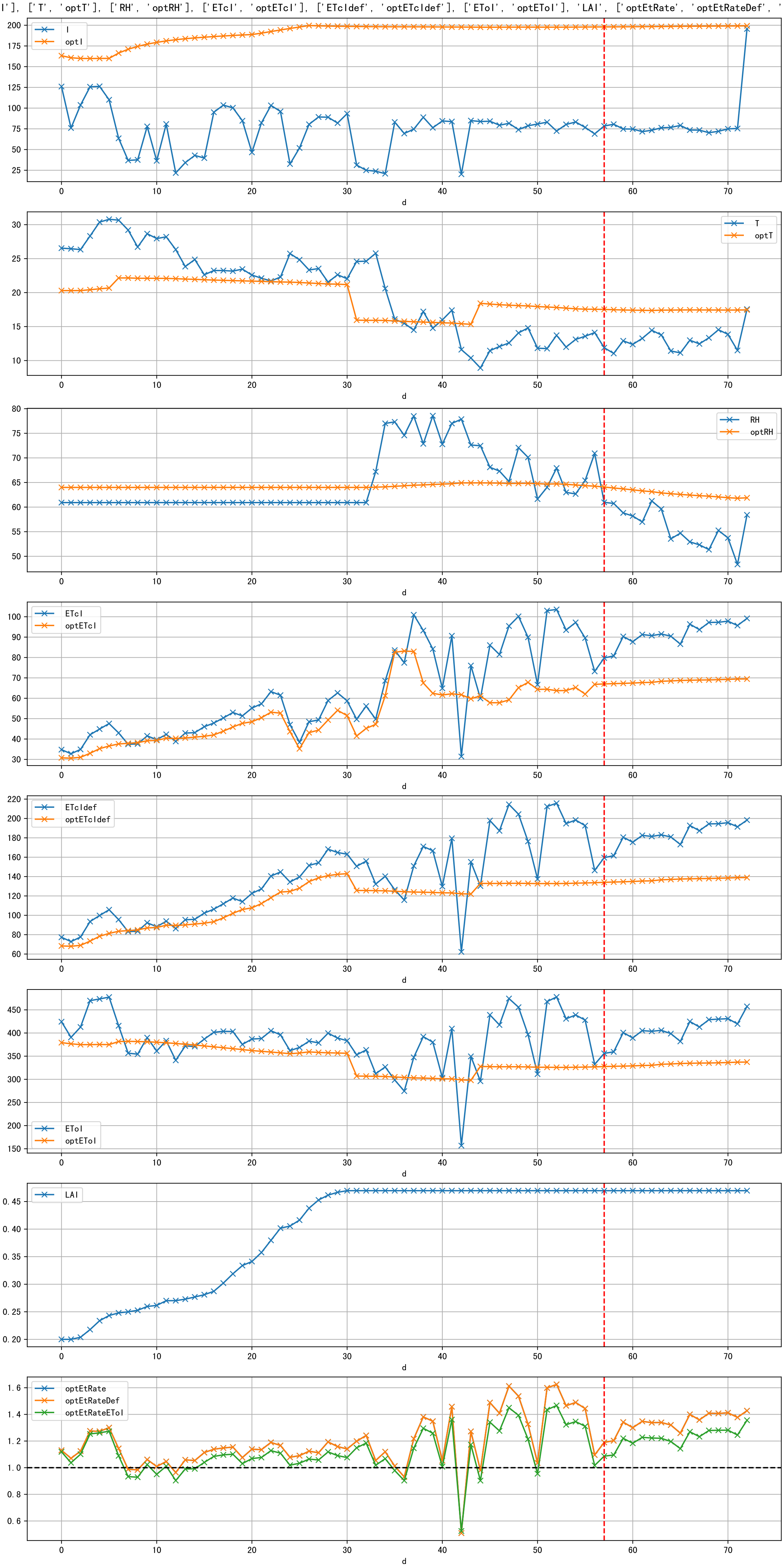


Plot [' ECopt ']

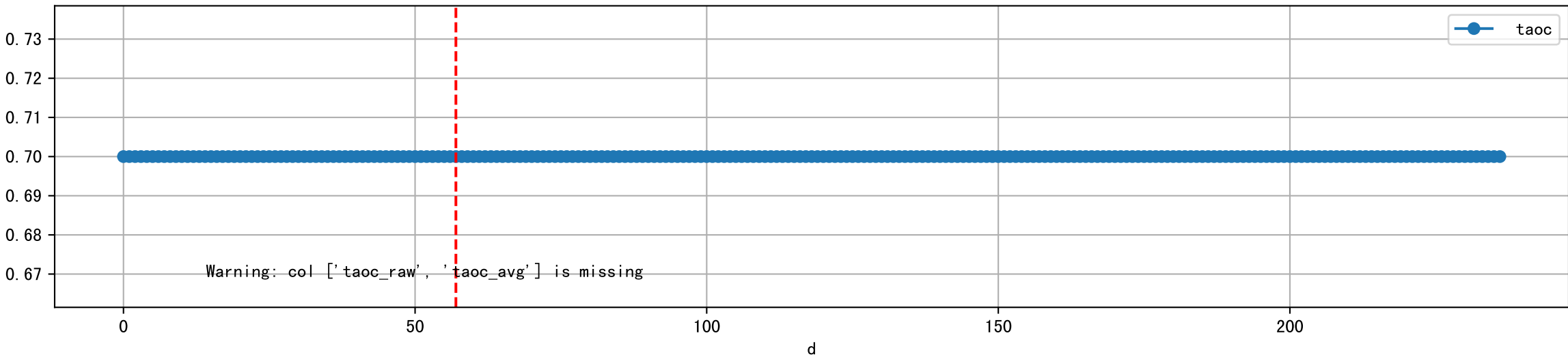


Plot Sensor and FgRec Data

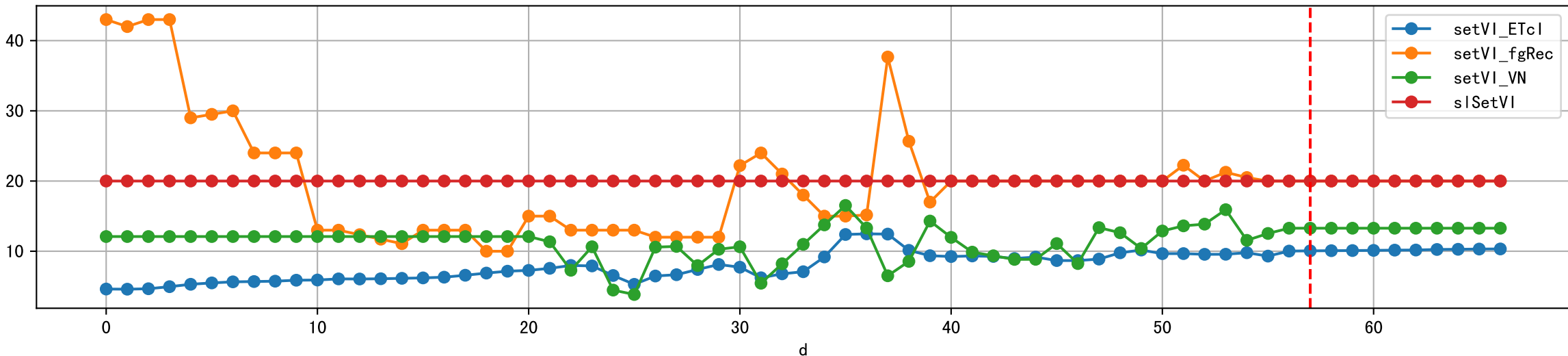




Plot [['taoc', 'taoc_raw:ro', 'taoc_avg:r-']]

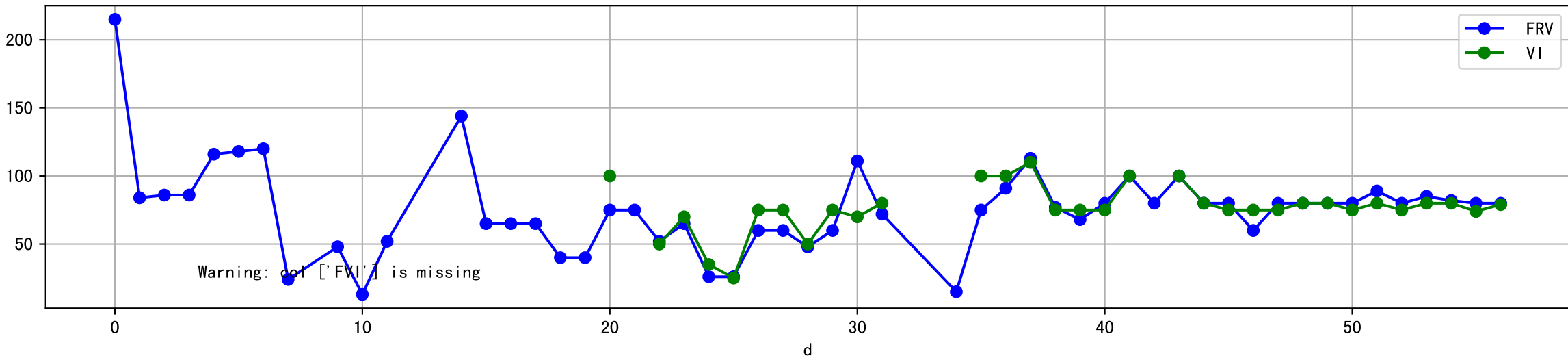


Plot [['setVI_ETcI', 'setVI_fgRec', 'setVI_VN', 'sISetVI']]

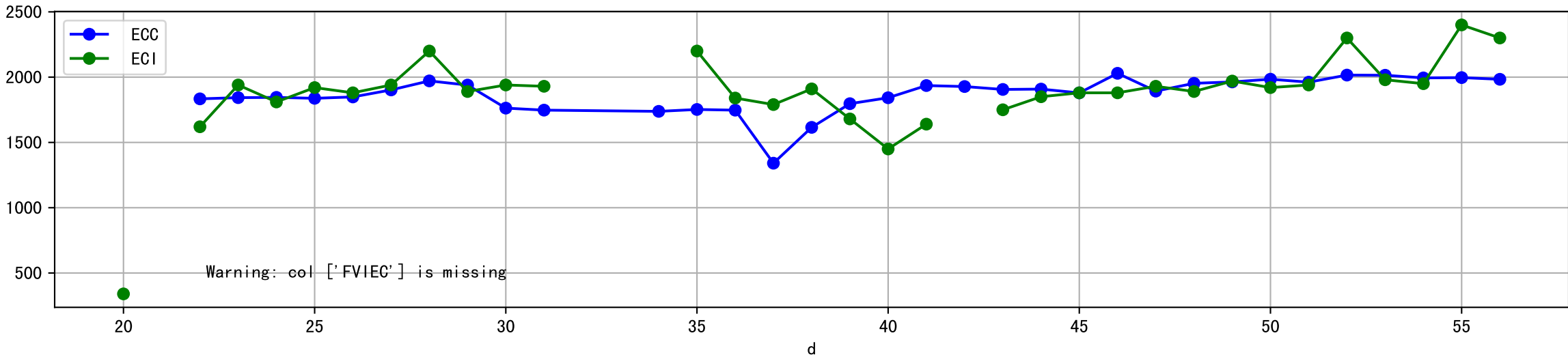




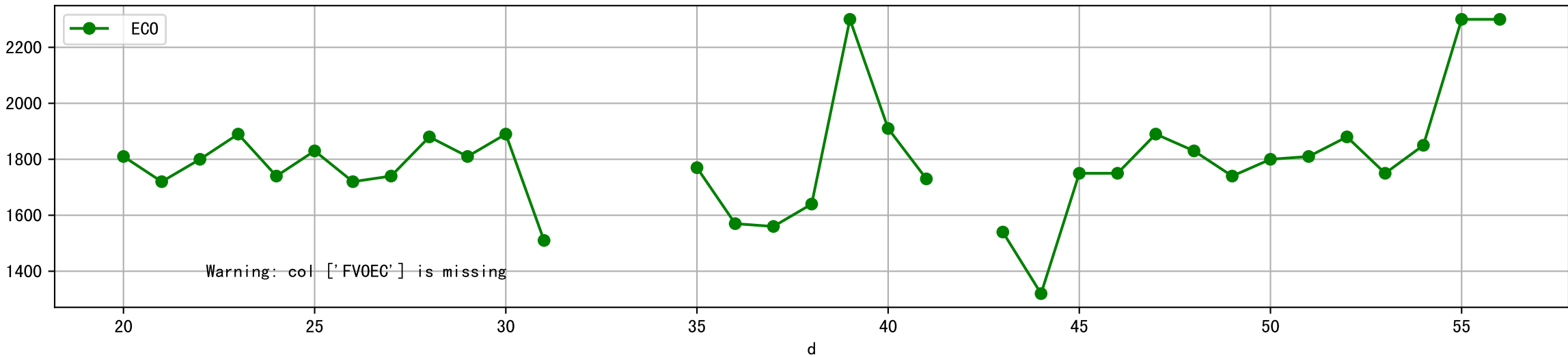
Plot [['FRV:b-o', 'FVI:r-o', 'VI:g-o']]



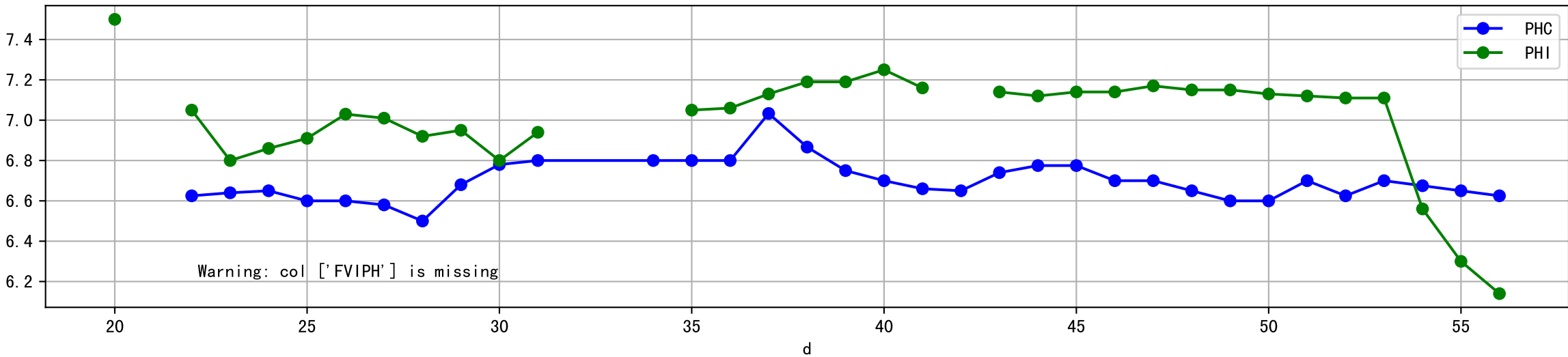
Plot [['ECC:b-o', 'FVIEC:r-o', 'ECI:g-o']]



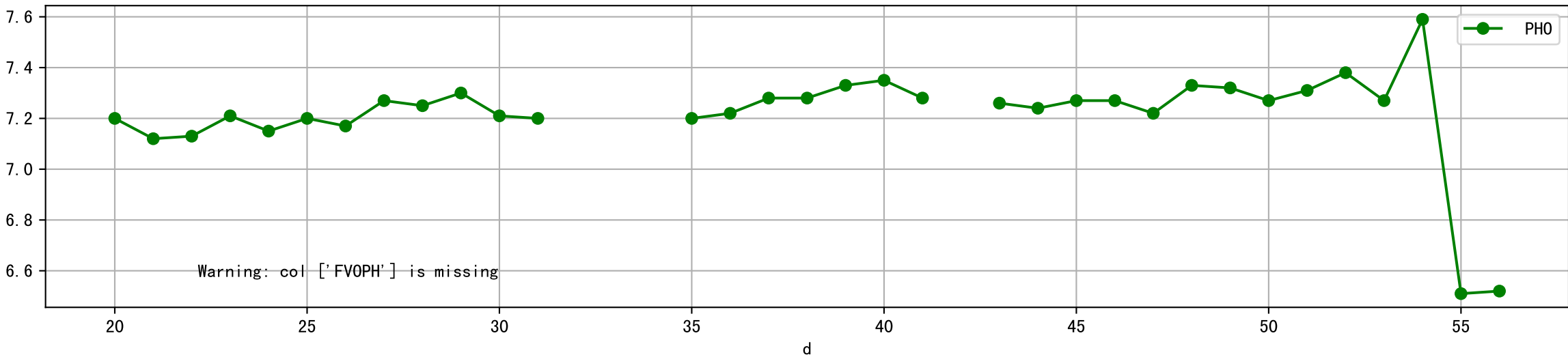
Plot [[' FV0EC:r-o', ' ECO:g-o']]



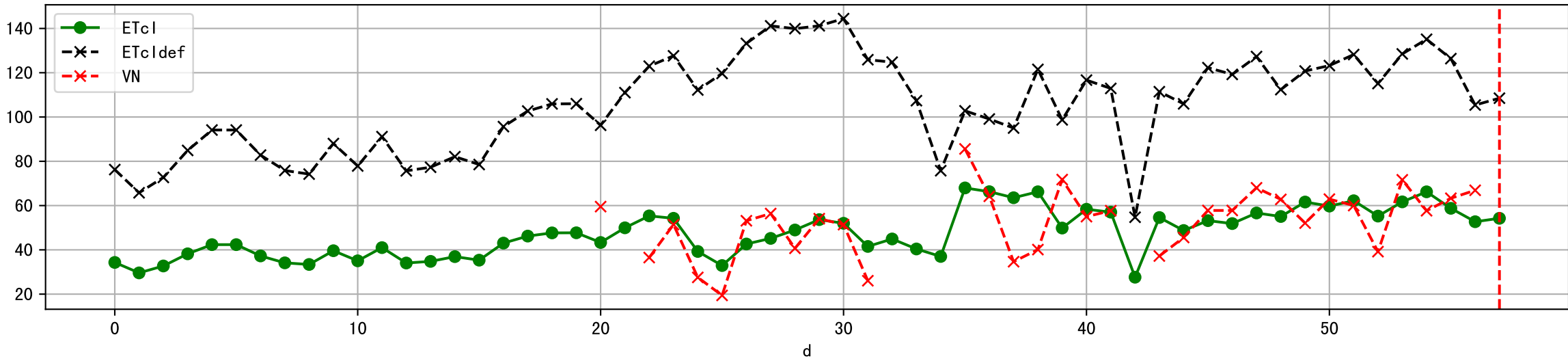
Plot [['PHC:b-o', 'FVIPH:r-o', 'PHI:g-o']]



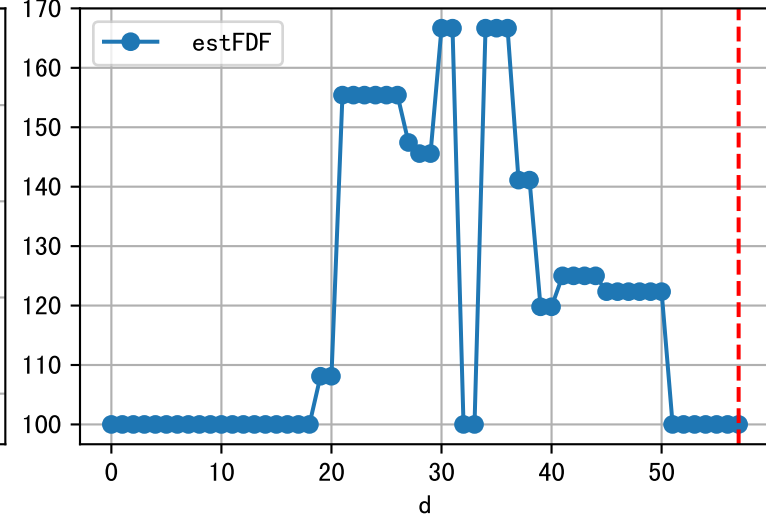
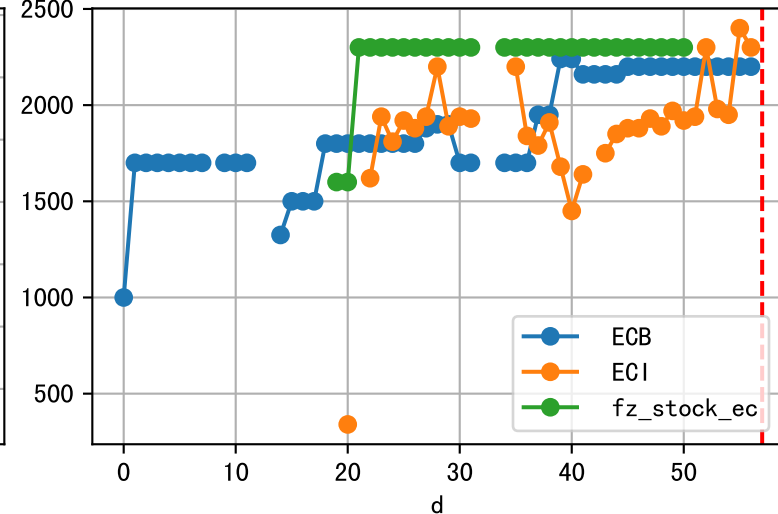
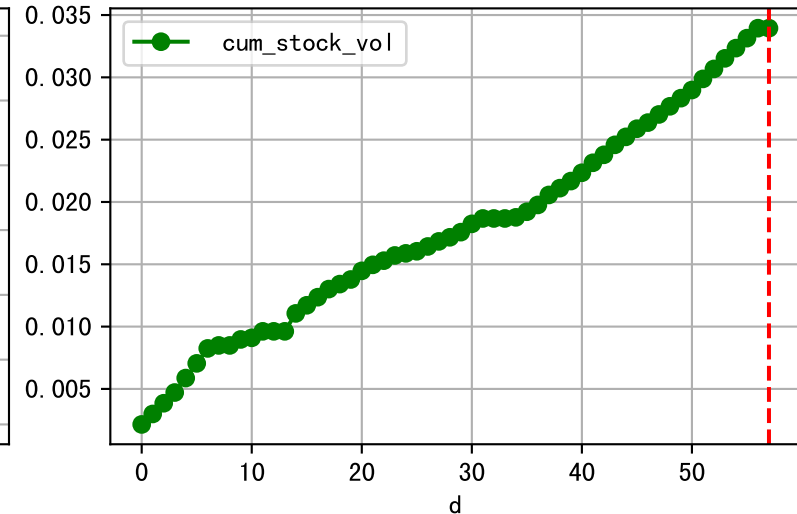
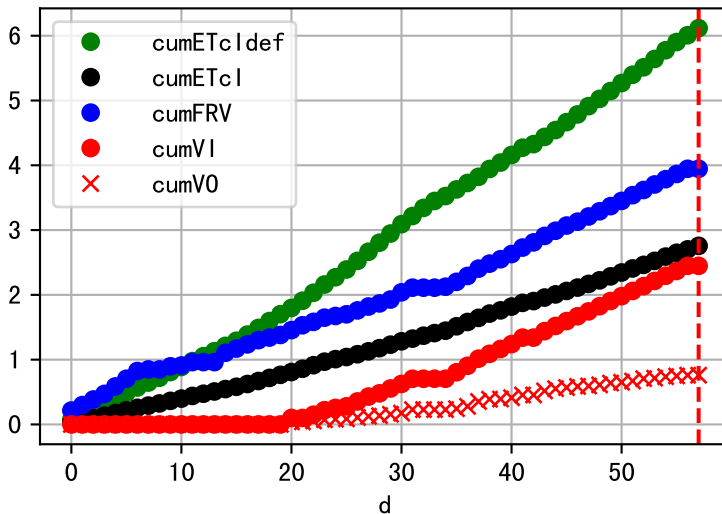
Plot [[' FVOPH:r-o' , ' PHO:g-o']]



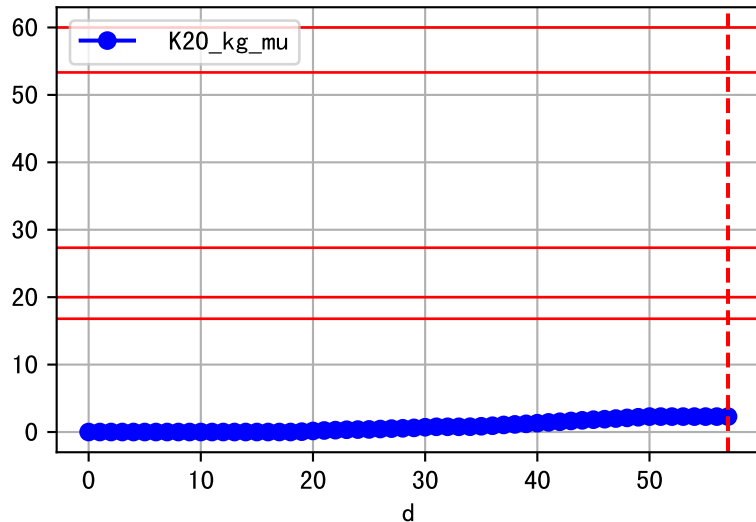
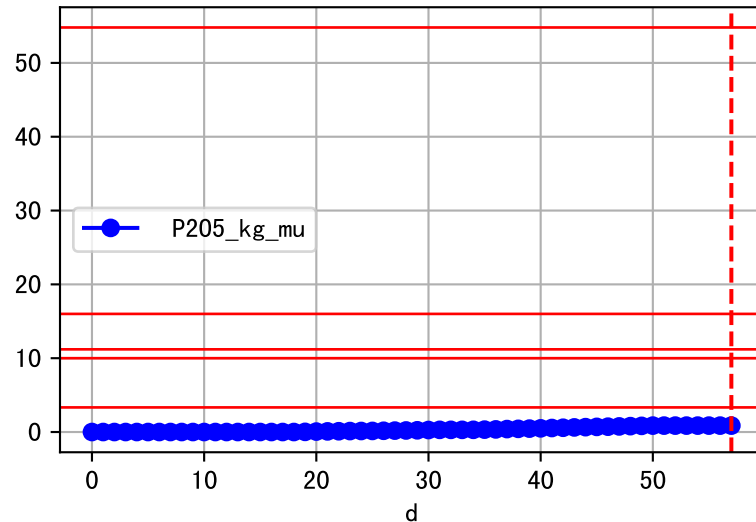
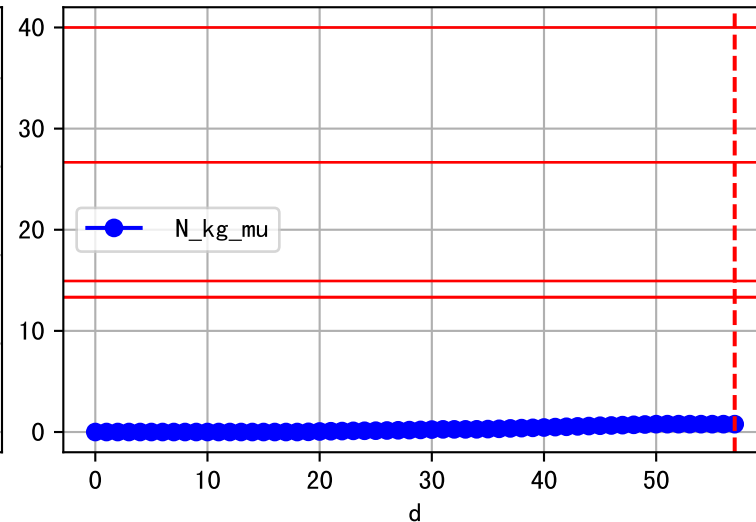
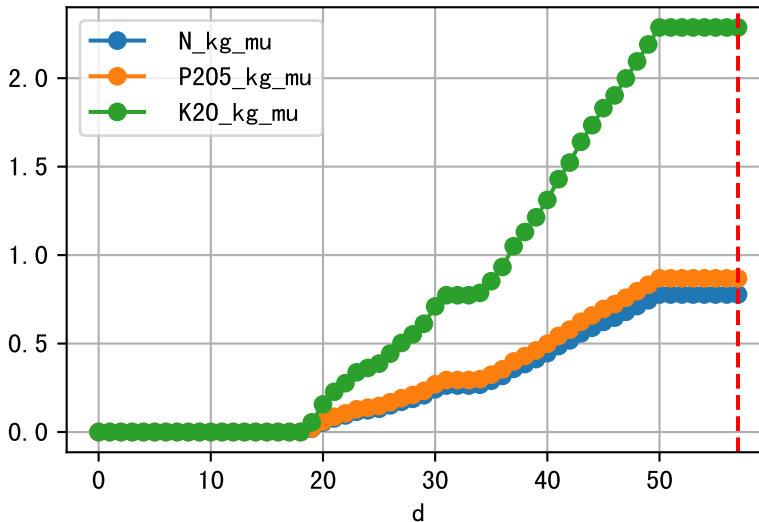
Plot ET/VN



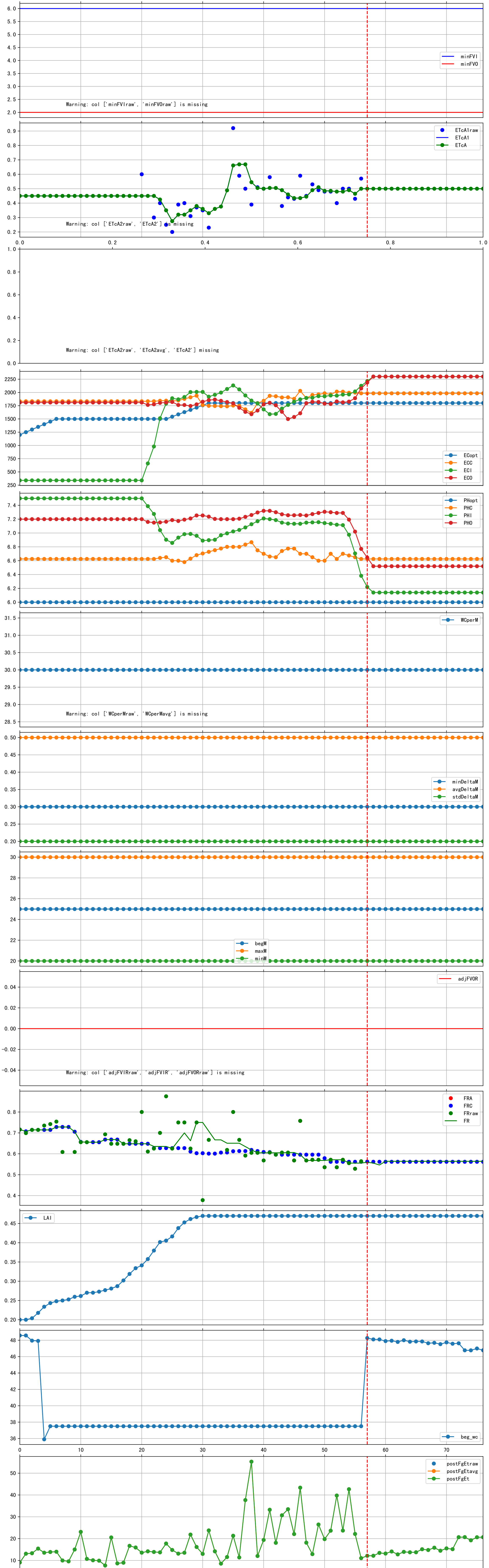
Plot Fv and fertilizer usage



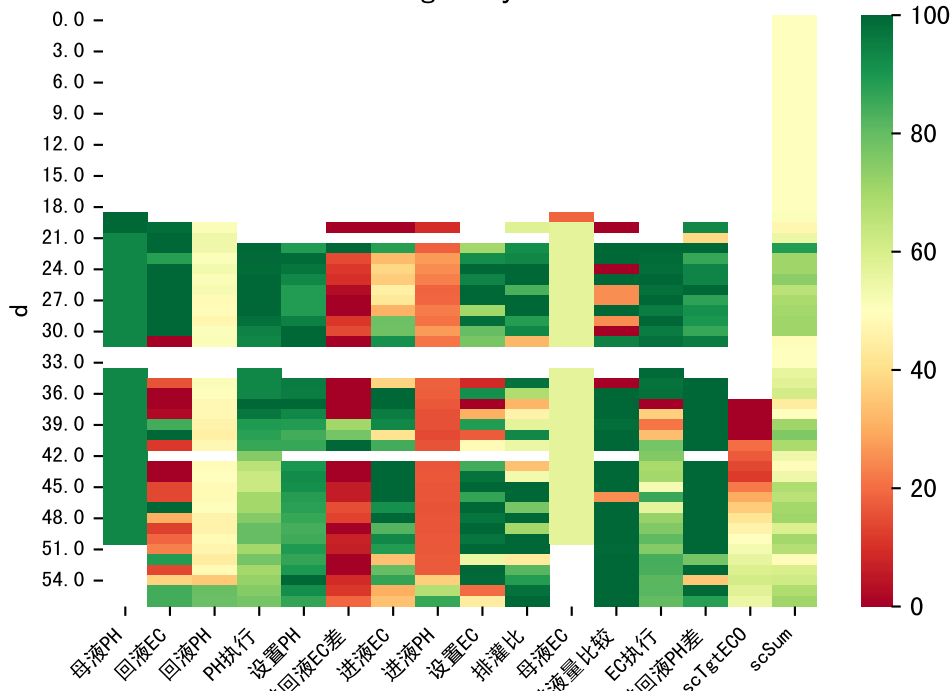
Fertilizer Range Source: kerleyL, kerleyH, UnivFL, TNAI, Haifa

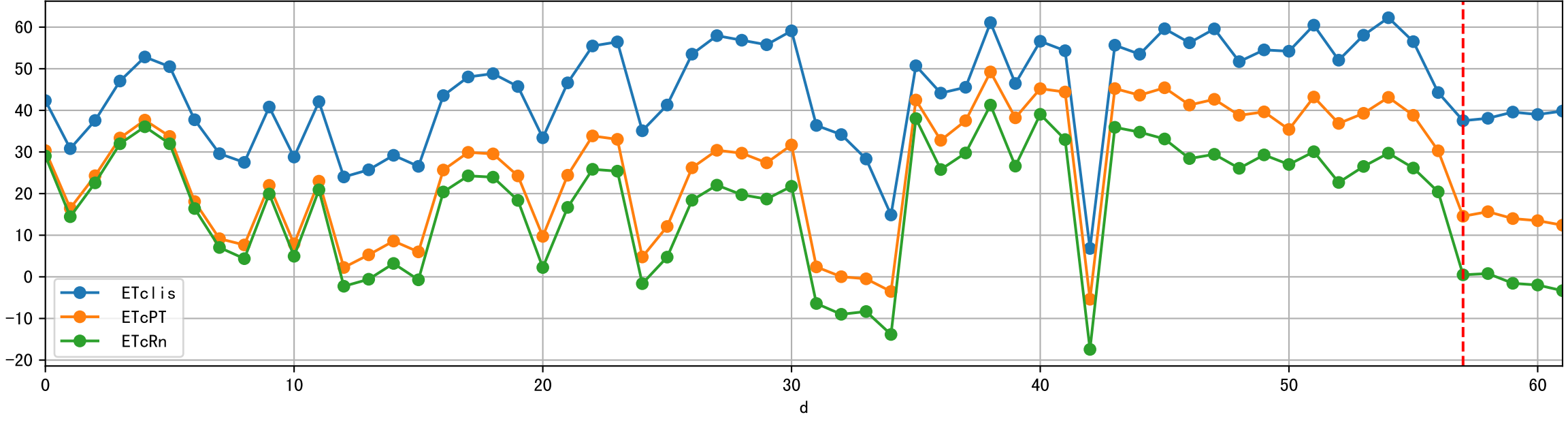
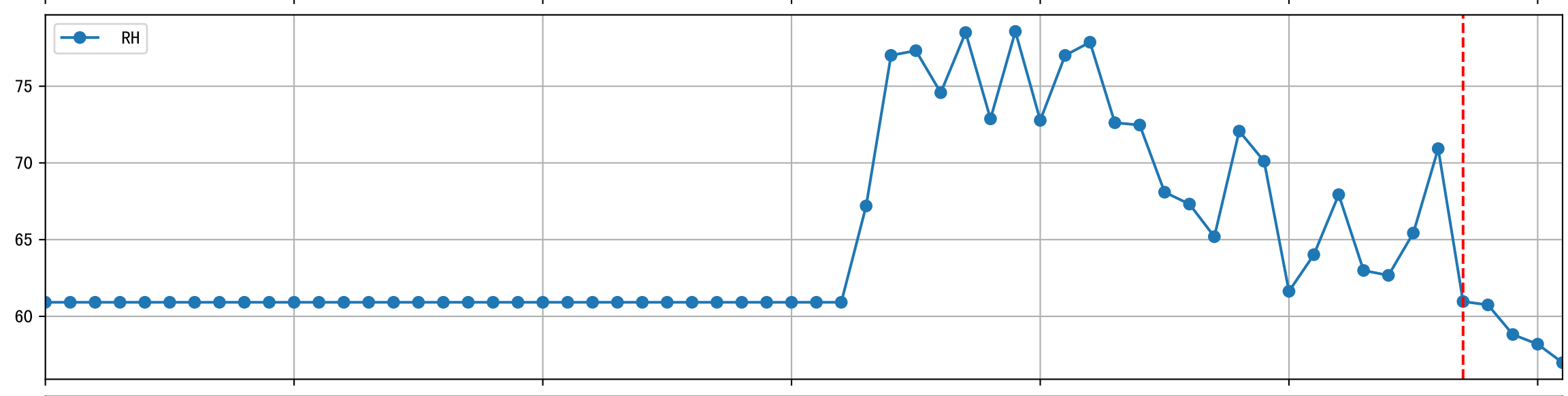
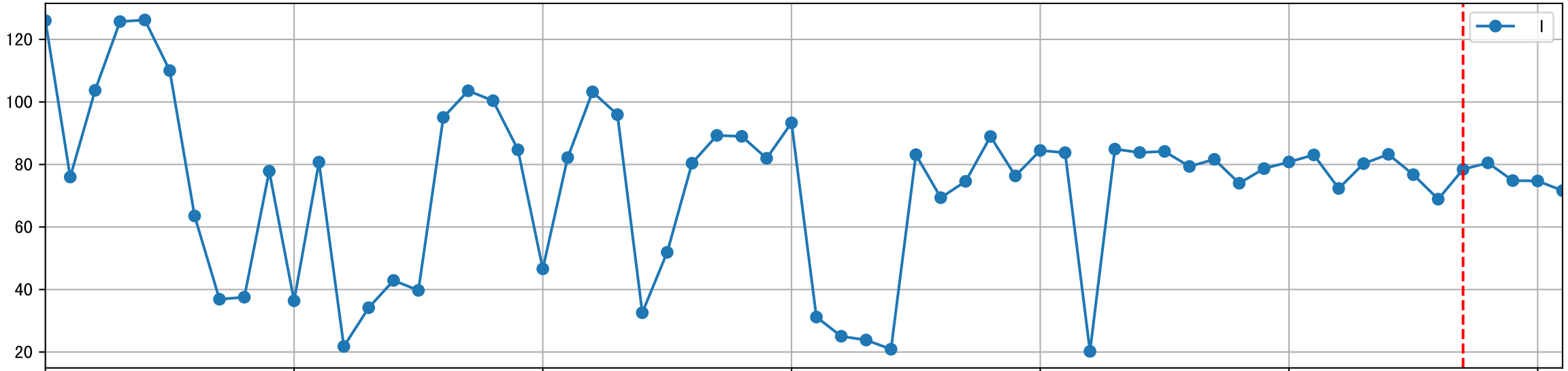
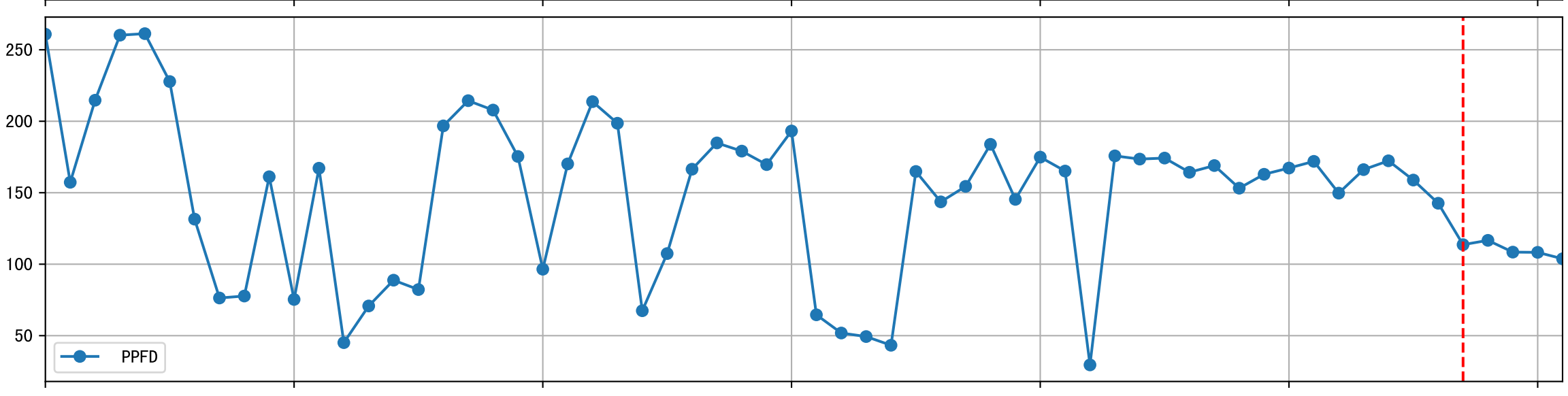
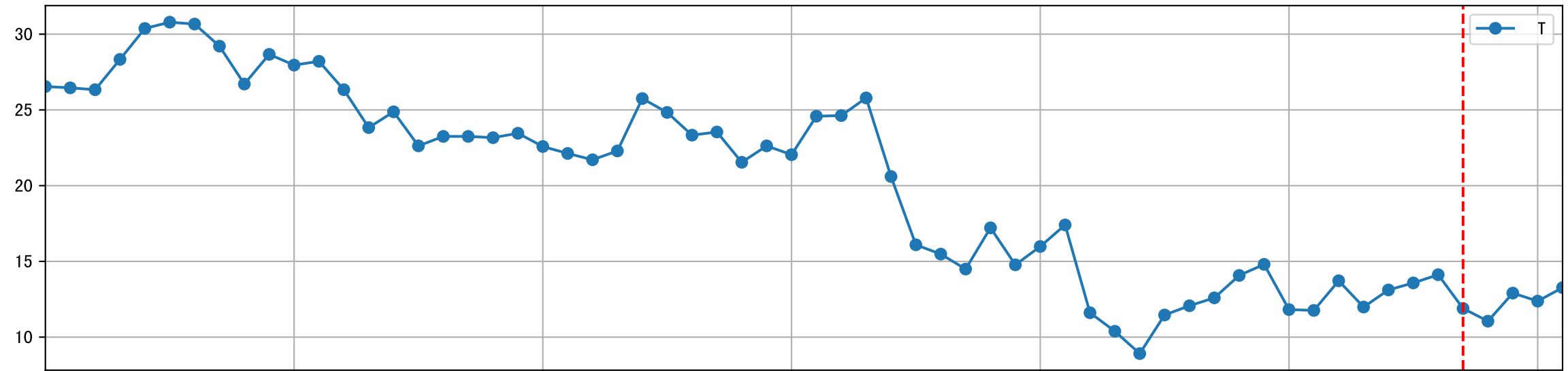
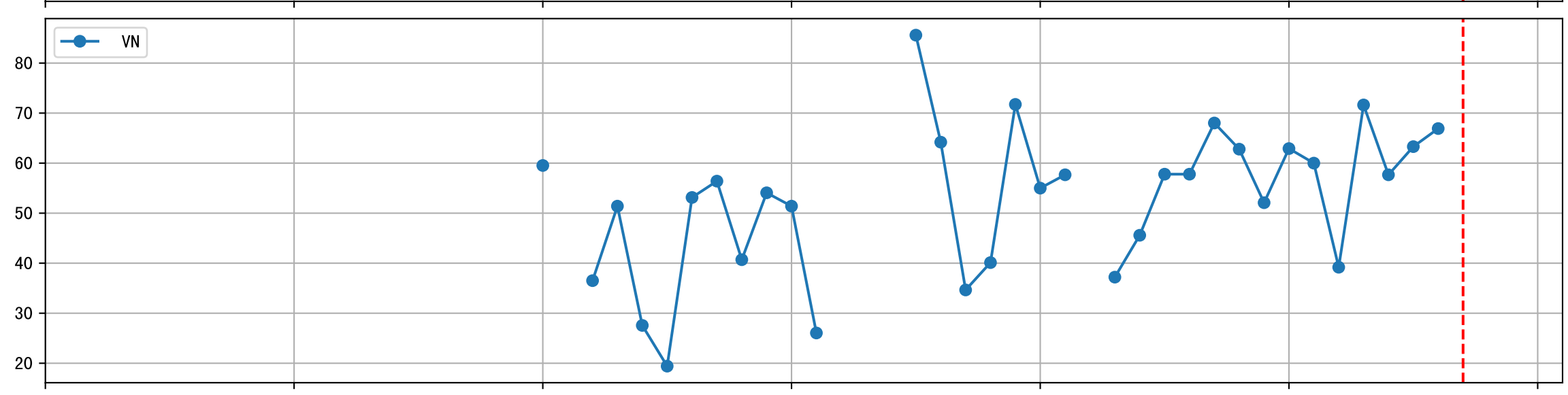
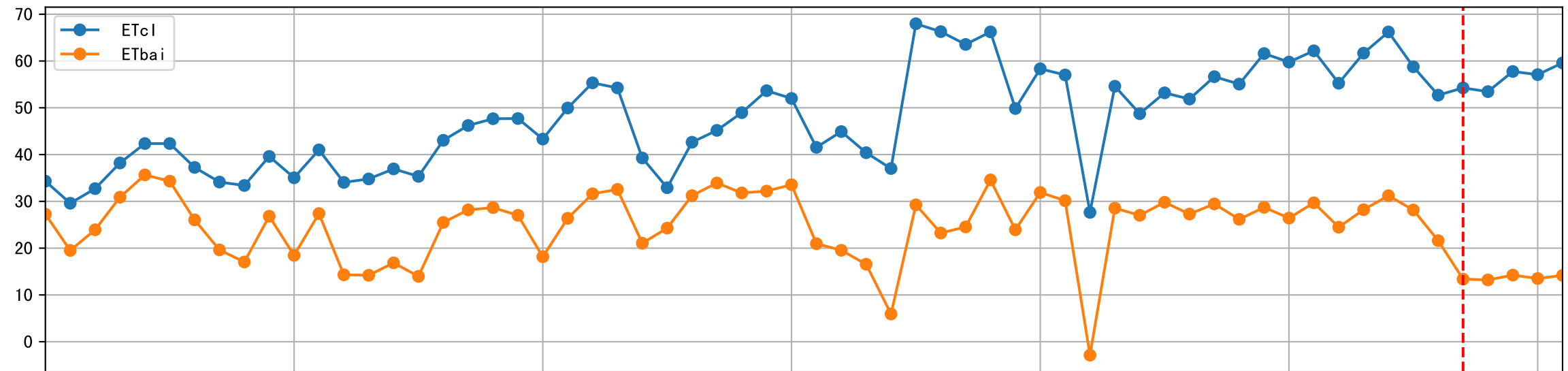


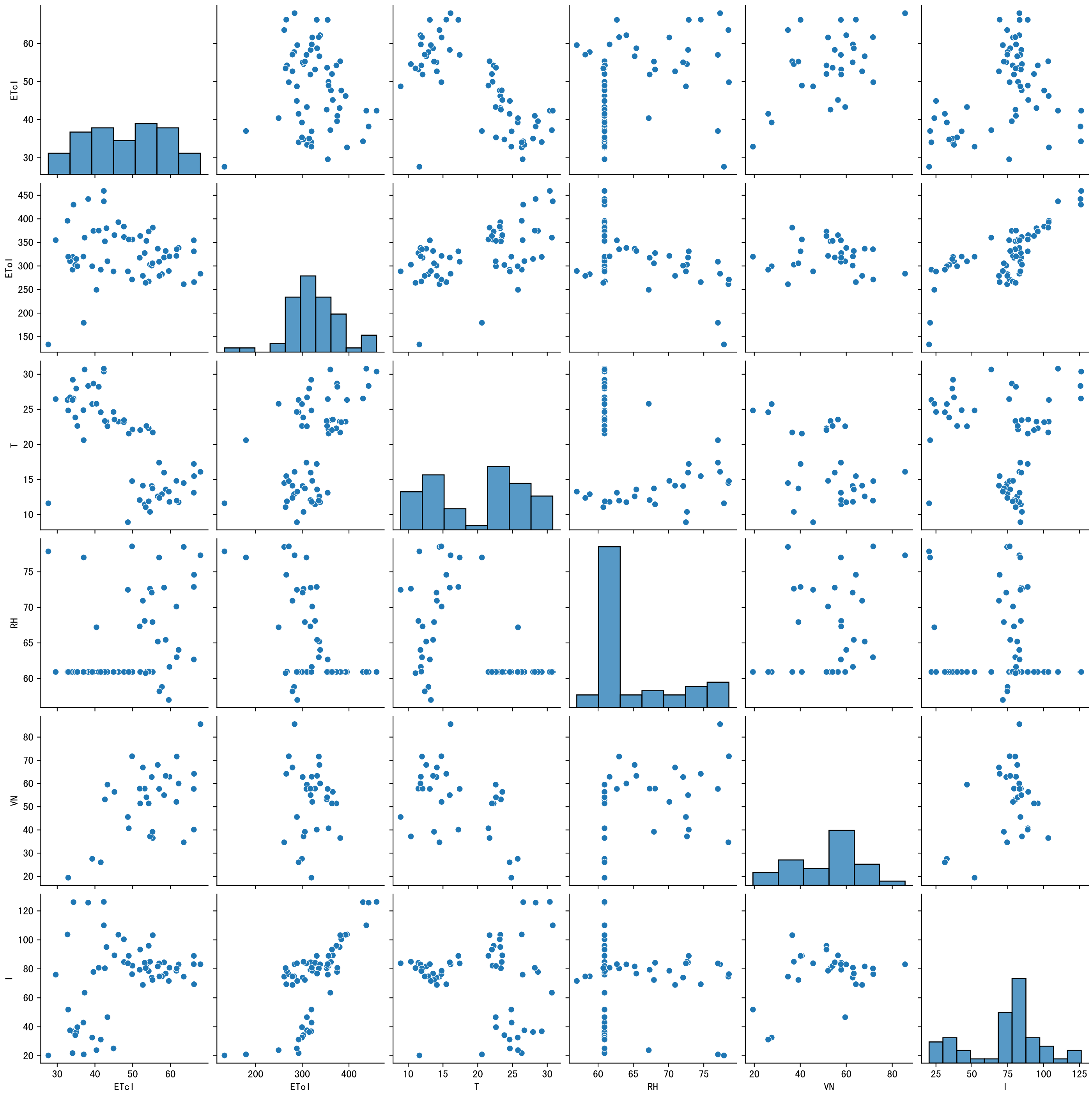
Trend plot forLIA3_3

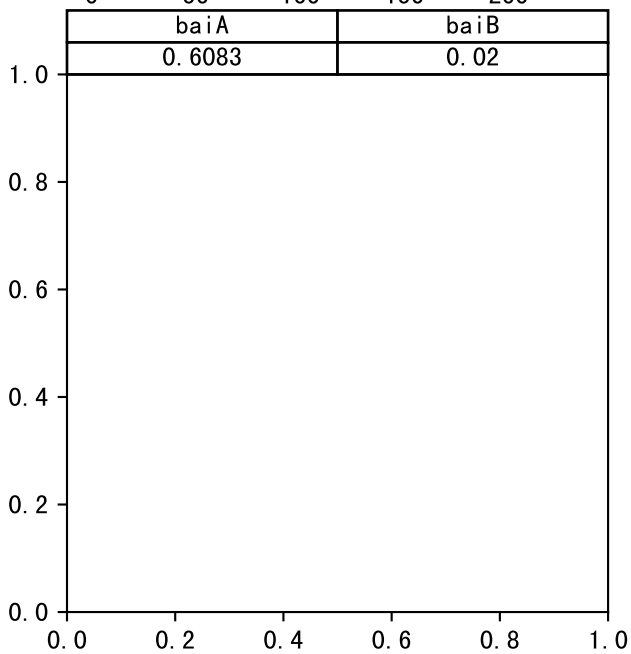
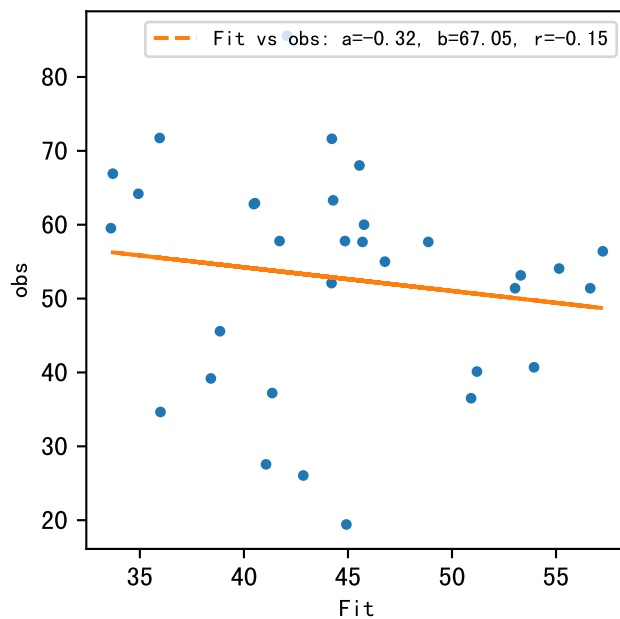
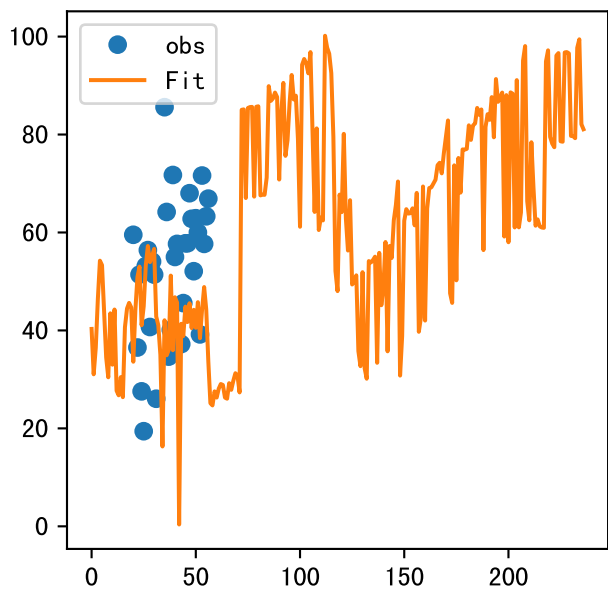


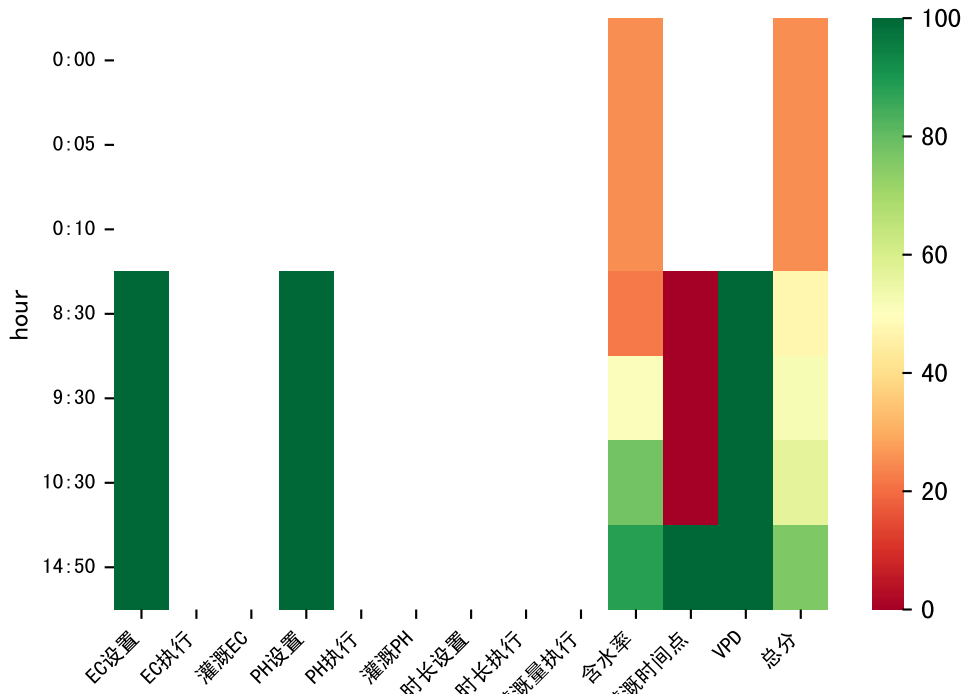
FgDaily



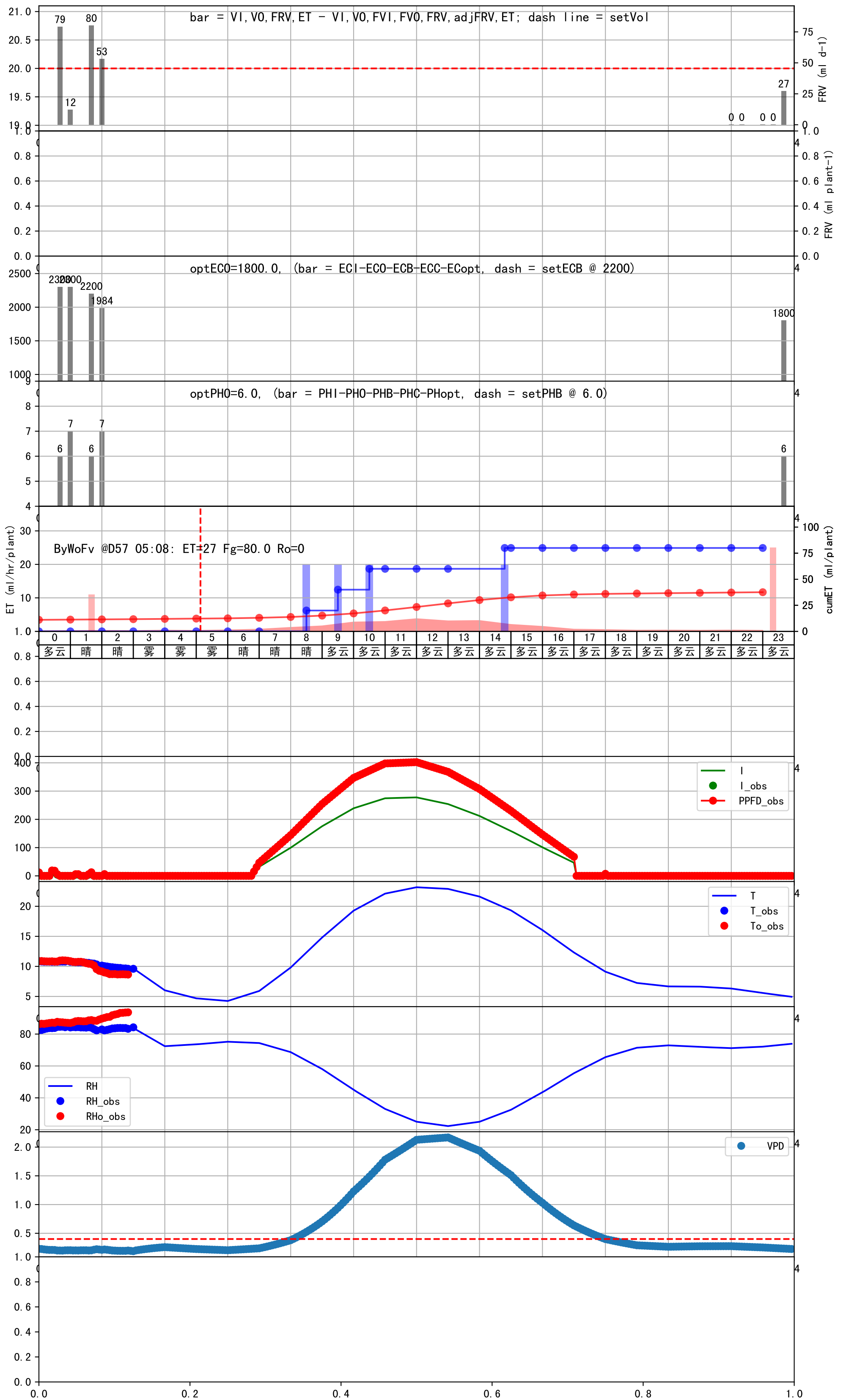


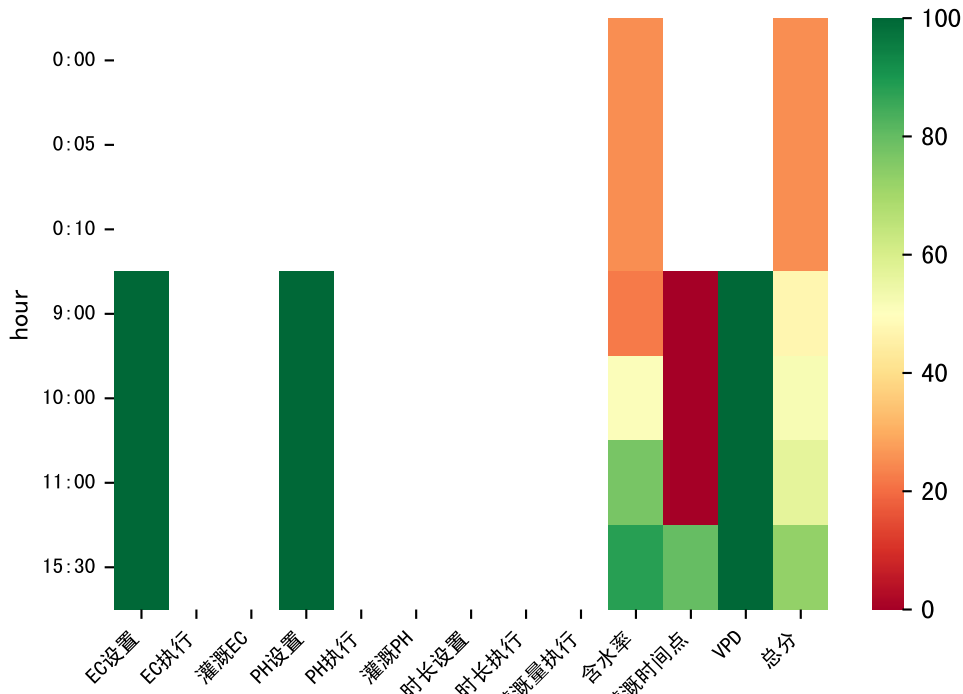




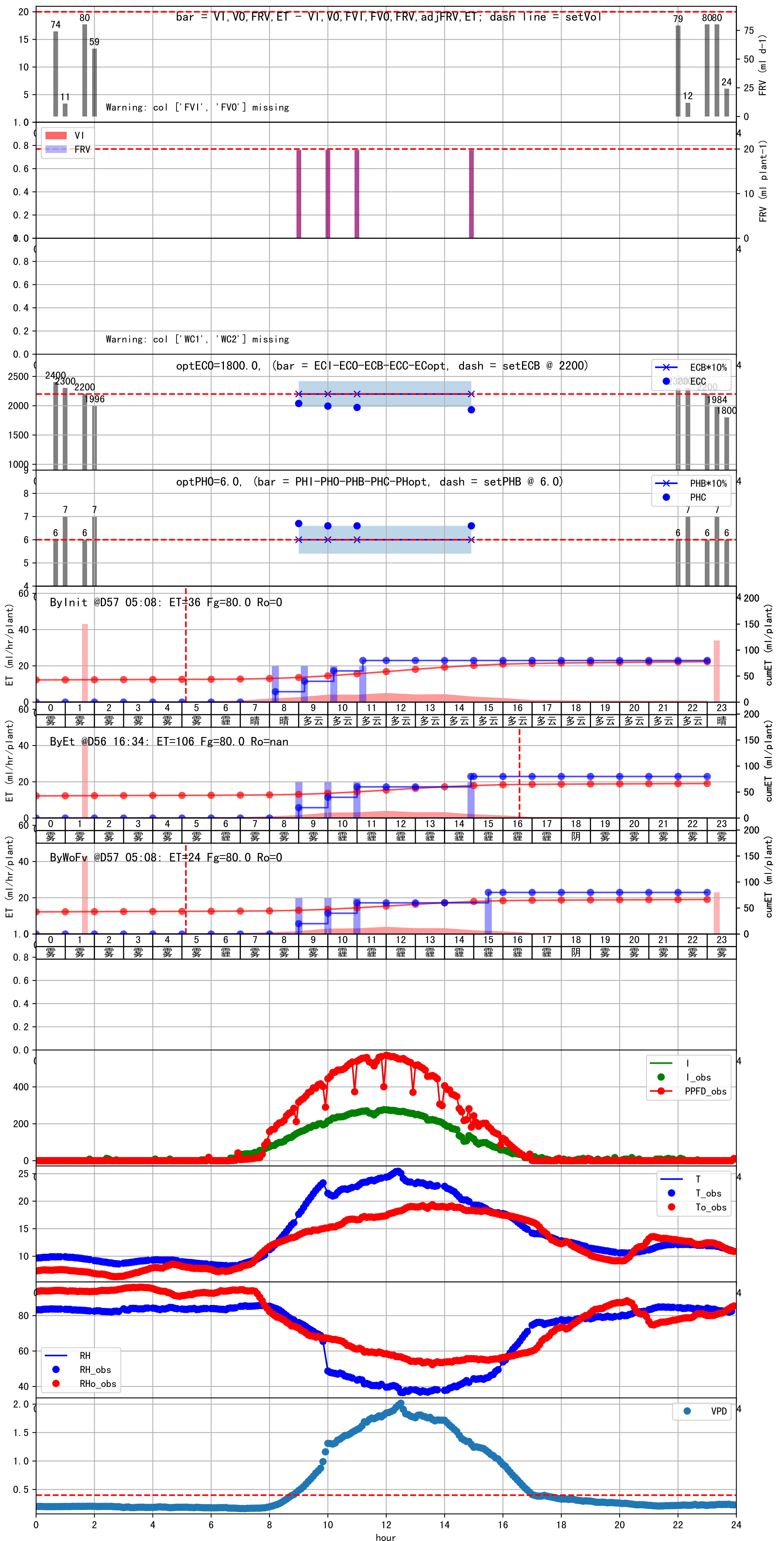


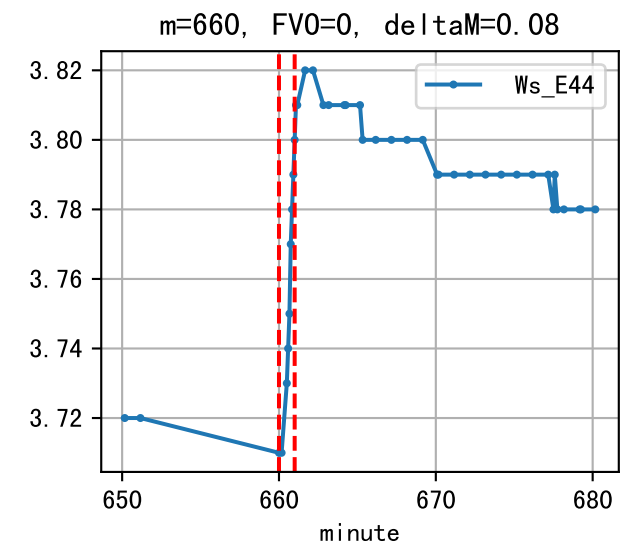
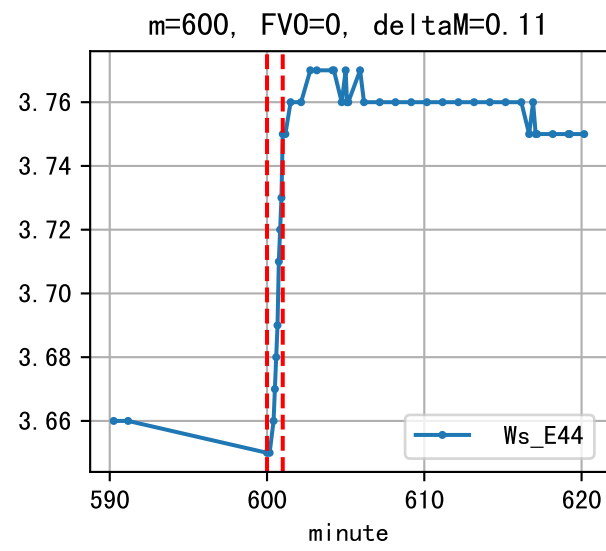
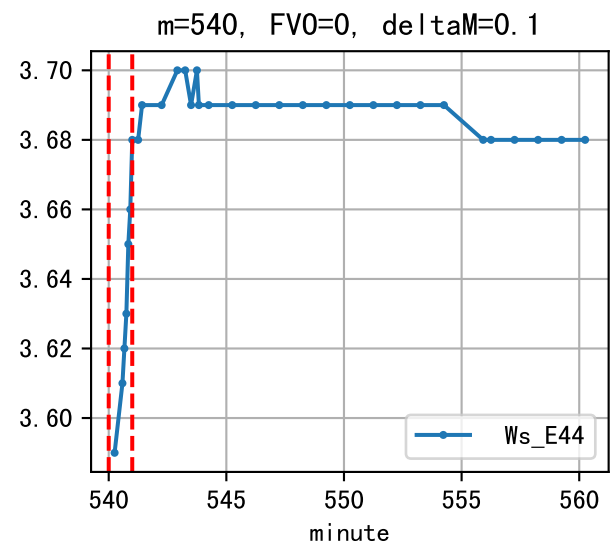
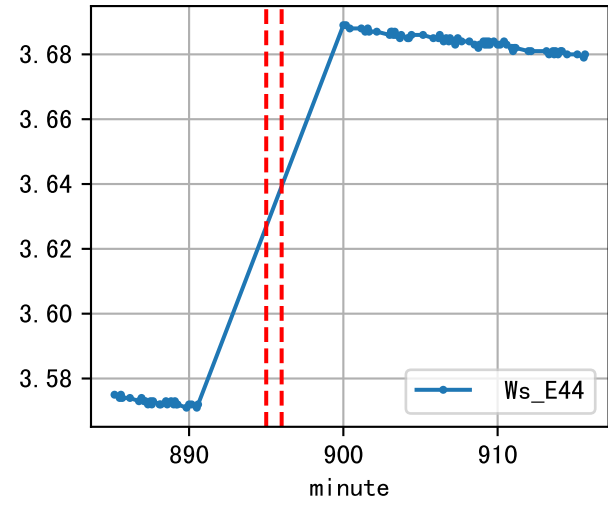
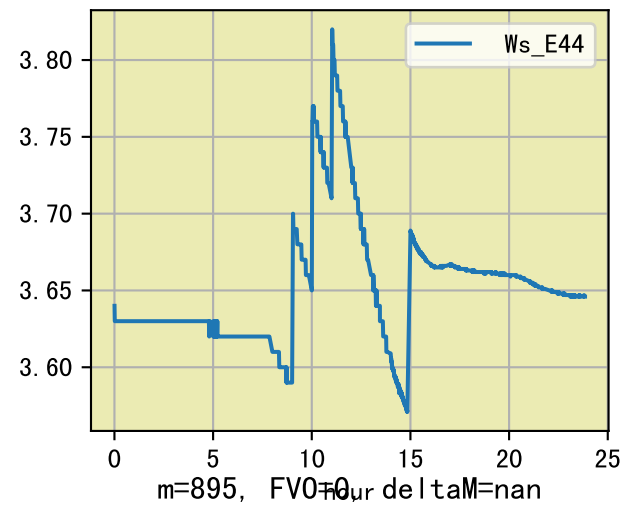
时间	灌溉时长(秒)	灌溉量(毫升/株)	灌溉总量(方/次)	天气	注释
08:30	36	20.0	0.081	晴	预期@08:30 自主 (未用传感器)
09:30	36	20.0	0.081	多云	预期@09:30 自主 (未用传感器)
10:30	36	20.0	0.081	多云	预期@10:30 自主 (未用传感器)
14:50	36	20.0	0.081	多云	预期@14:50 自主 (未用传感器)
总计	144.0 (4次)	80.0			建议进液EC: 2200, PH: 6.0

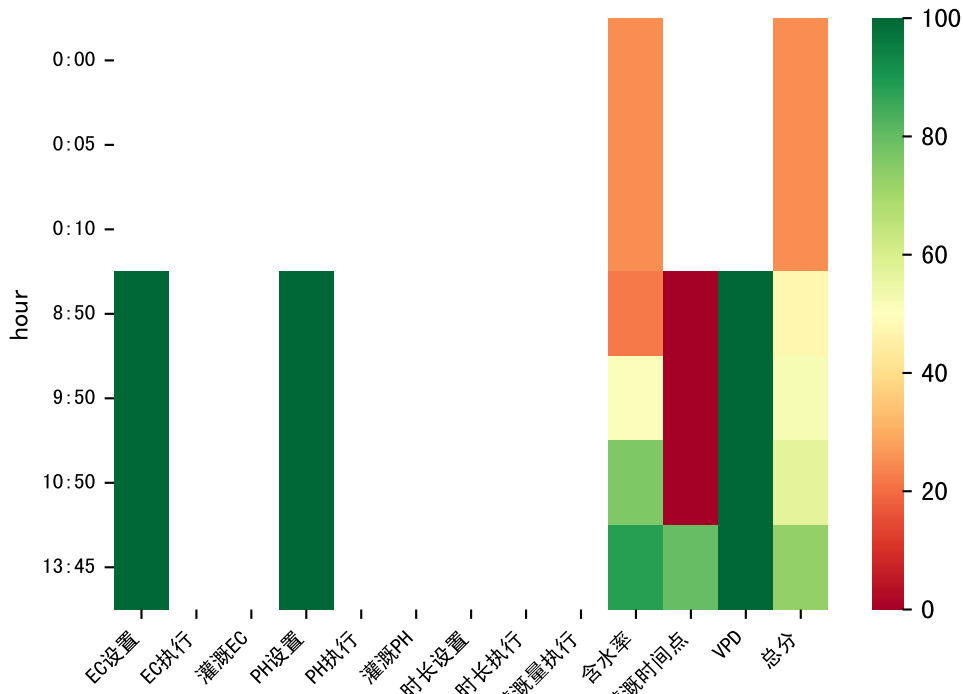




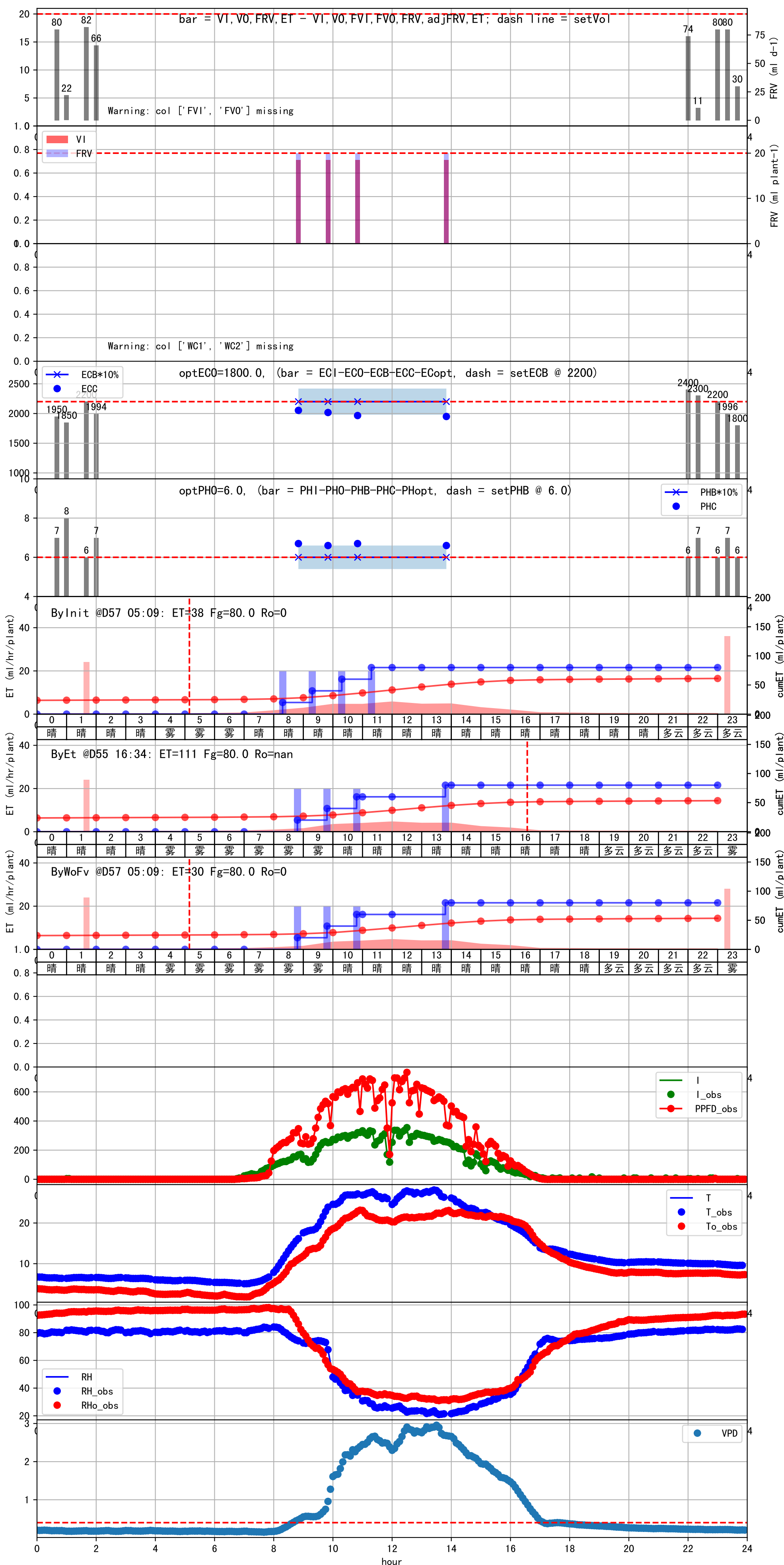
时间	灌溉时长(秒)	灌溉量(毫升/株)	灌溉总量(方/次)	天气	注释
09:00	35	20.0	0.081	雾	假设@09:00 自动 (未用传感器)
10:00	35	20.0	0.081	霾	假设@10:00 自动 (未用传感器)
11:00	35	20.0	0.081	霾	假设@11:00 自动 (未用传感器)
15:30	35	20.0	0.081	霾	假设@15:30 自动 (未用传感器)
总计	140.0 (4次)	80.0			建议进液EC: 2200, PH: 6.0

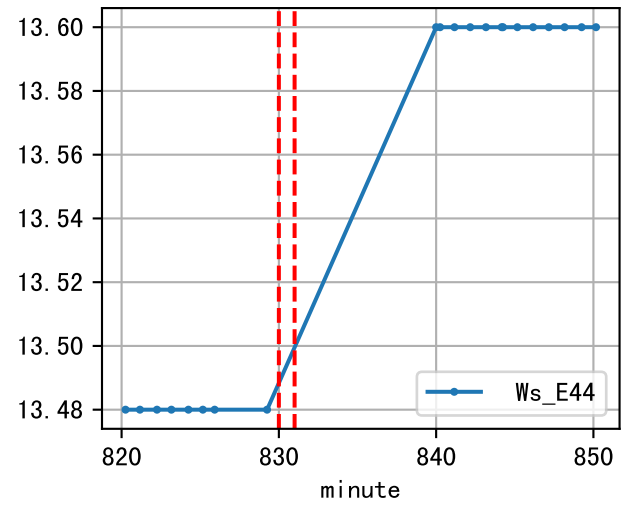
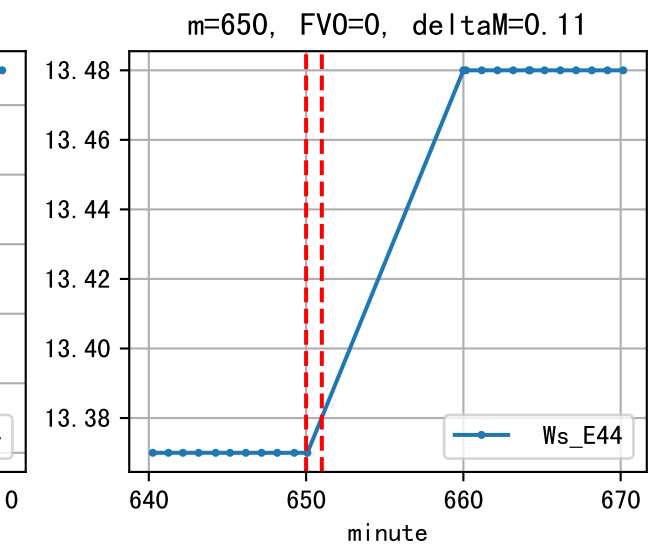
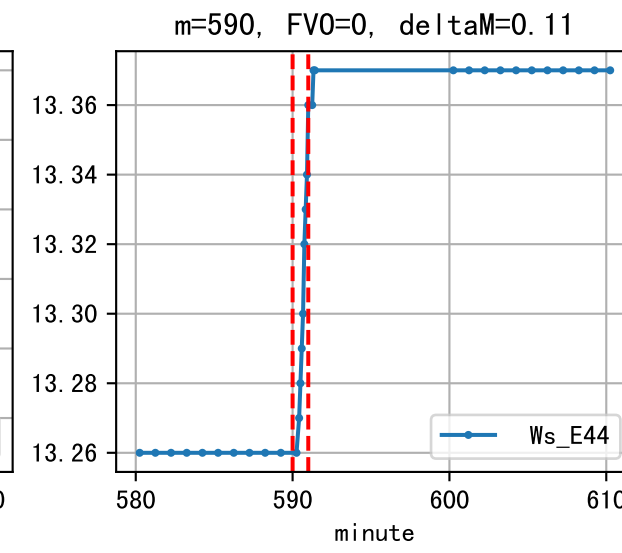
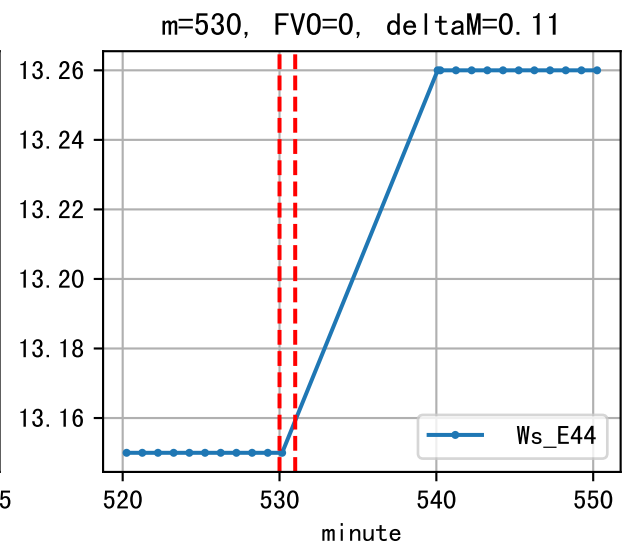
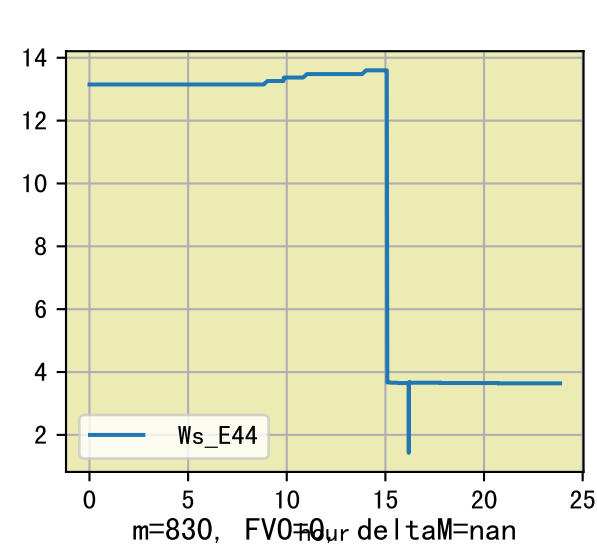


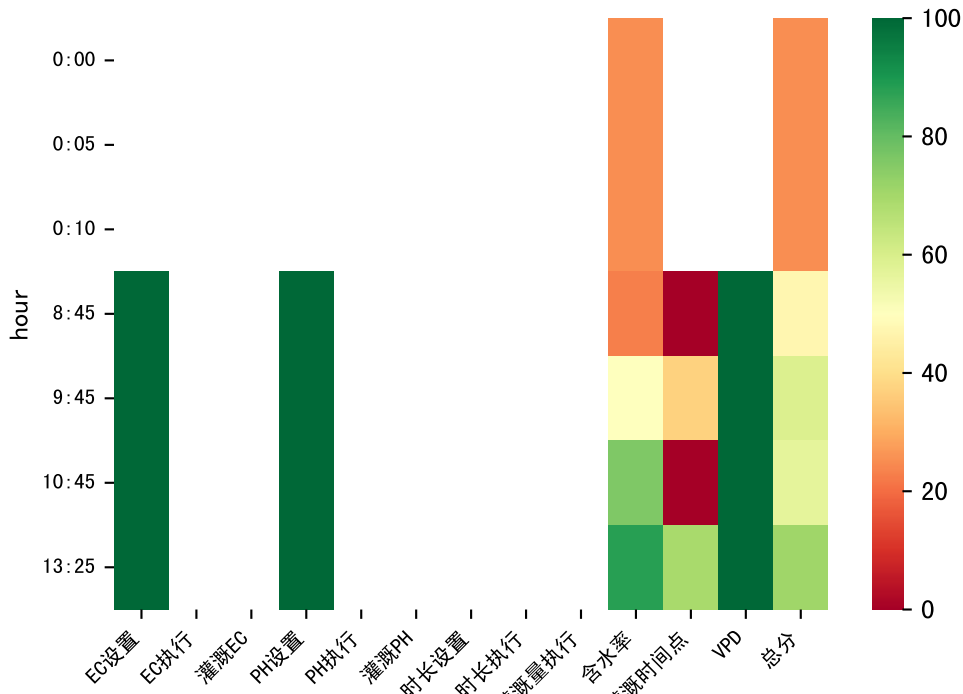




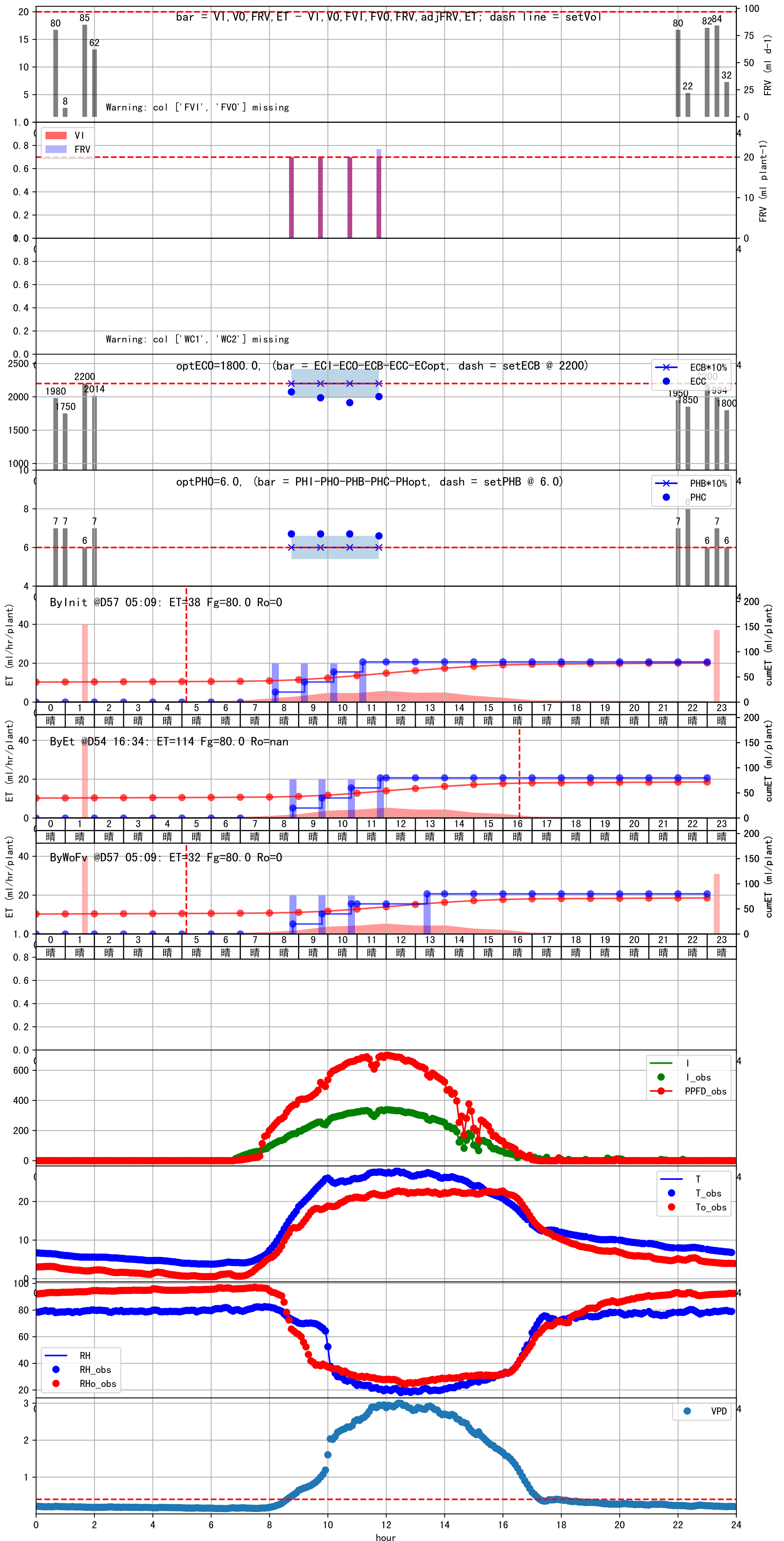
时间	灌溉时长(秒)	灌溉量(毫升/株)	灌溉总量(方/次)	天气	注释
08:50	35	20.0	0.081	雾	假设@08:50 自动 (未用传感器)
09:50	35	20.0	0.081	雾	假设@09:50 自动 (未用传感器)
10:50	35	20.0	0.081	晴	假设@10:50 自动 (未用传感器)
13:45	35	20.0	0.081	晴	假设@13:45 自动 (未用传感器)
总计	140.0 (4次)	80.0			建议进液EC: 2200, PH: 6.0

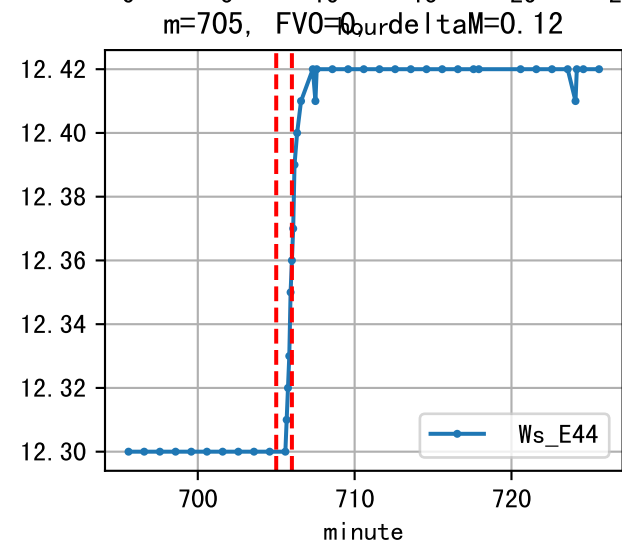
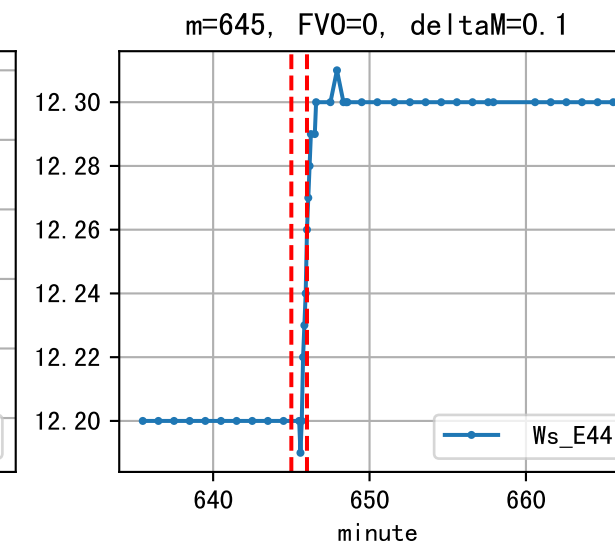
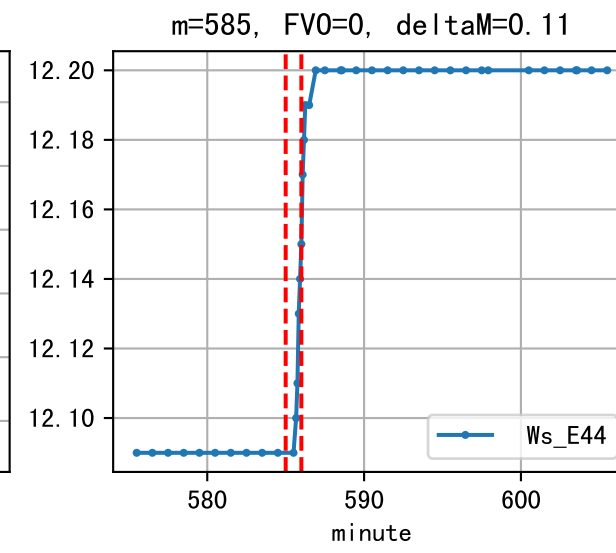
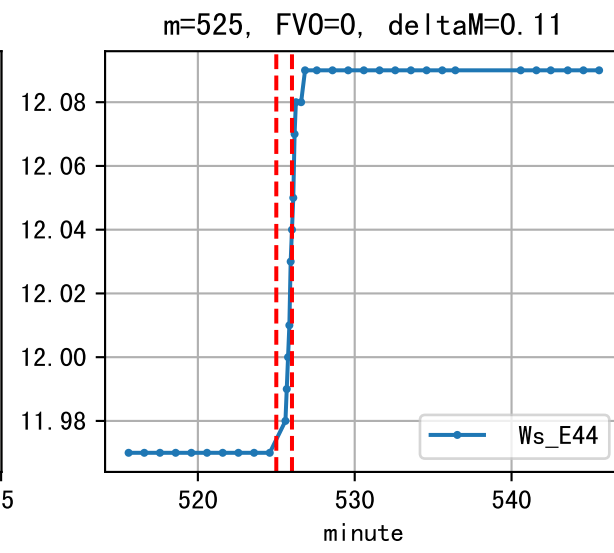
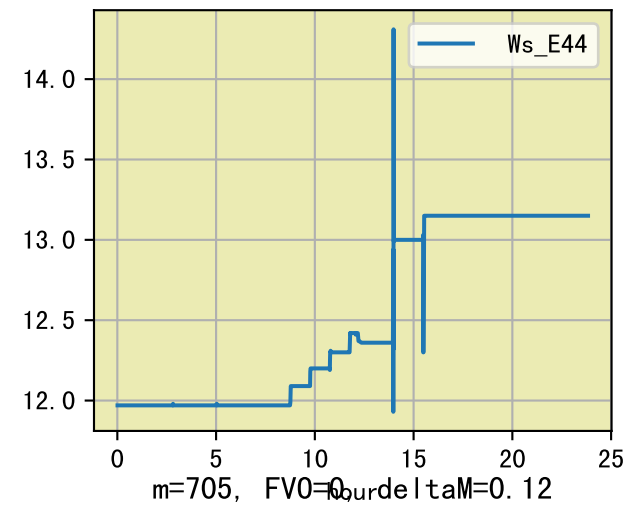


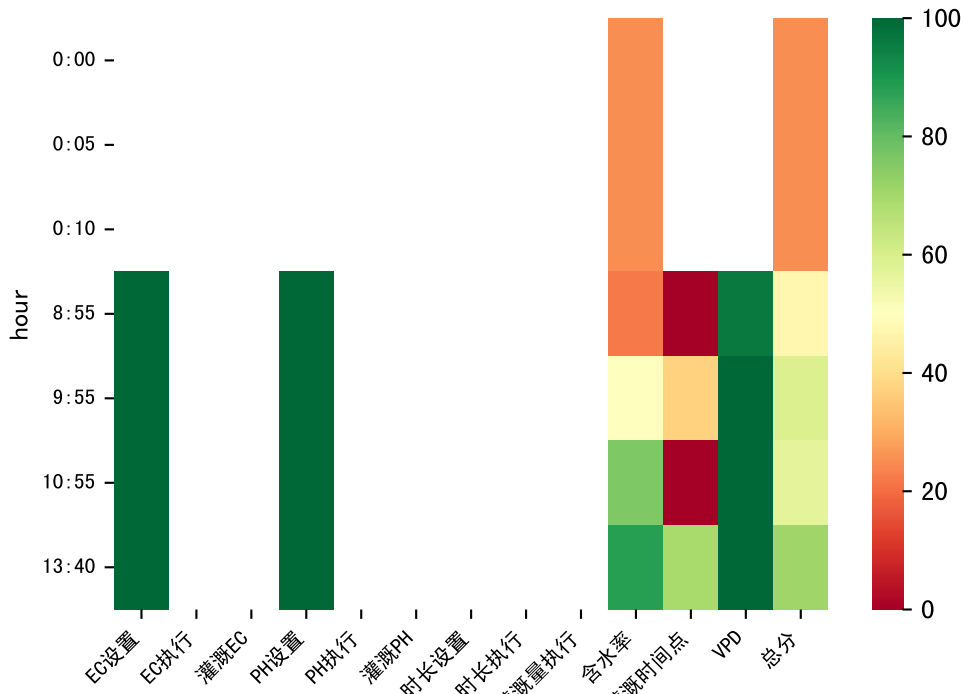




时间	灌溉时长(秒)	灌溉量(毫升/株)	灌溉总量(方/次)	天气	注释
08:45	36	20.0	0.081	晴	假设@08:45 自动 (未用传感器)
09:45	36	20.0	0.081	晴	假设@09:45 自动 (未用传感器)
10:45	36	20.0	0.081	晴	假设@10:45 自动 (未用传感器)
13:25	36	20.0	0.081	晴	假设@13:25 自动 (未用传感器)
总计	144.0 (4次)	80.0			建议进液EC: 2200, PH: 6.0







时间	灌溉时长(秒)	灌溉量(毫升/株)	灌溉总量(方/次)	天气	注释
08:55	35	20.0	0.081	霾	假设@08:55 自动 (未用传感器)
09:55	35	20.0	0.081	霾	假设@09:55 自动 (未用传感器)
10:55	35	20.0	0.081	霾	假设@10:55 自动 (未用传感器)
13:40	35	20.0	0.081	晴	假设@13:40 自动 (未用传感器)
总计	140.0 (4次)	80.0			建议进液EC: 2200, PH: 6.0

