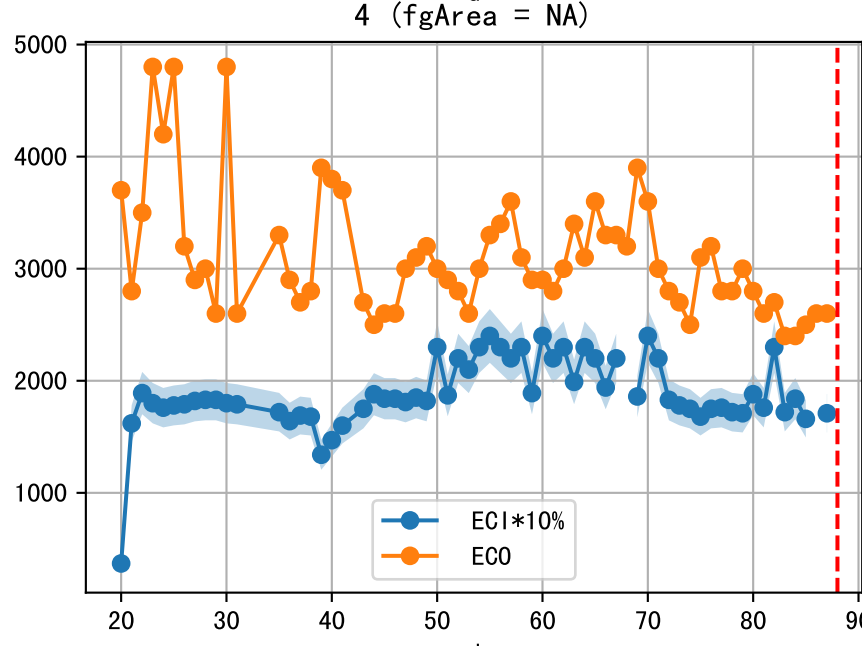
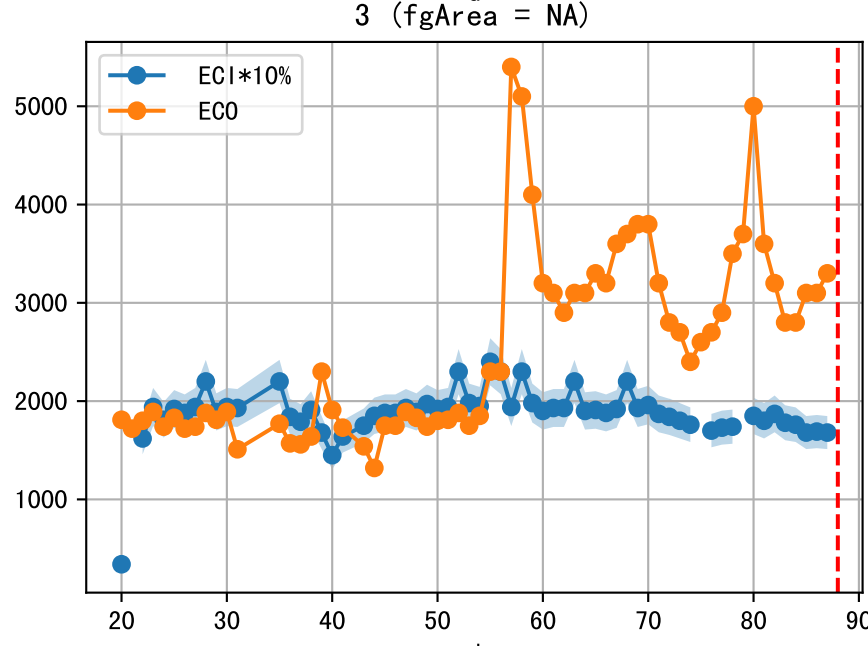
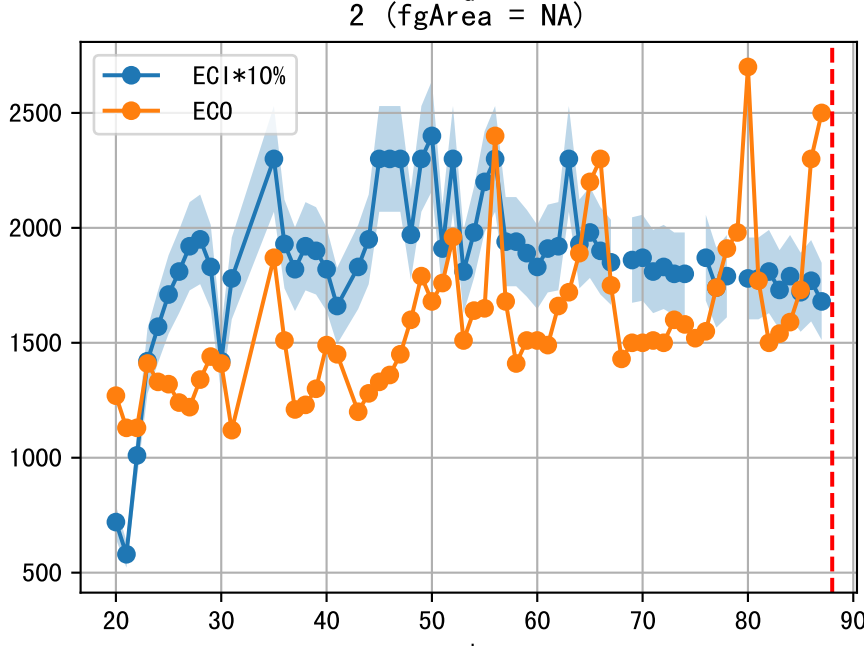
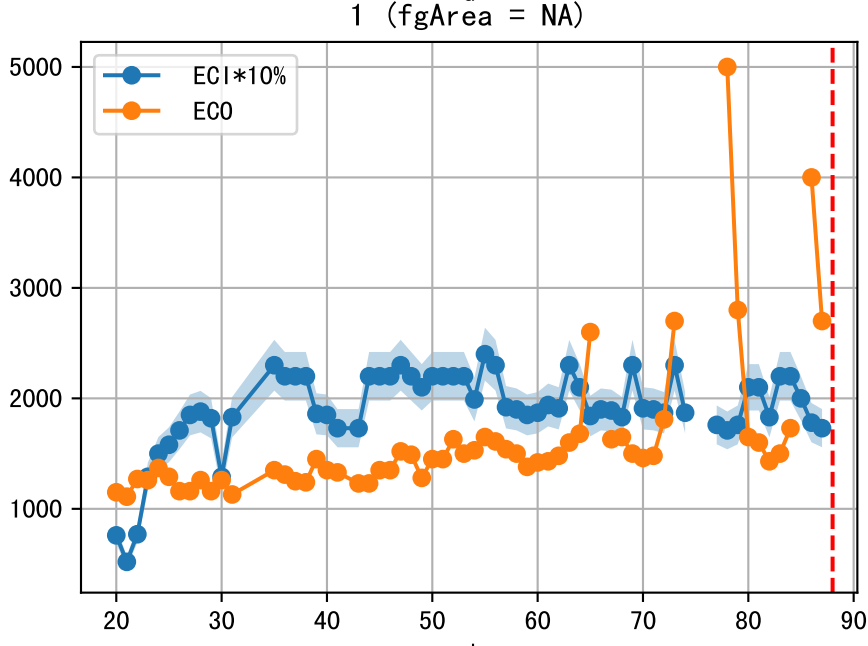
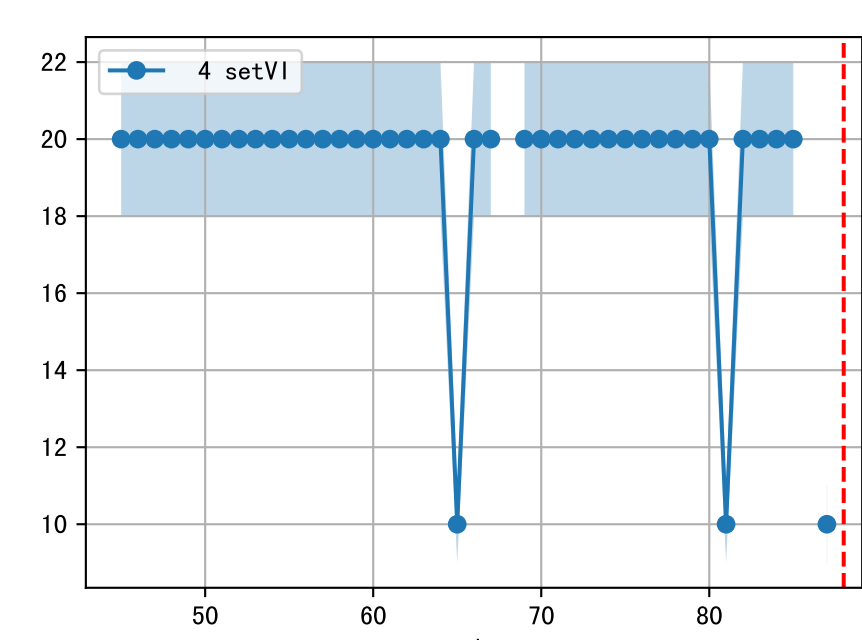
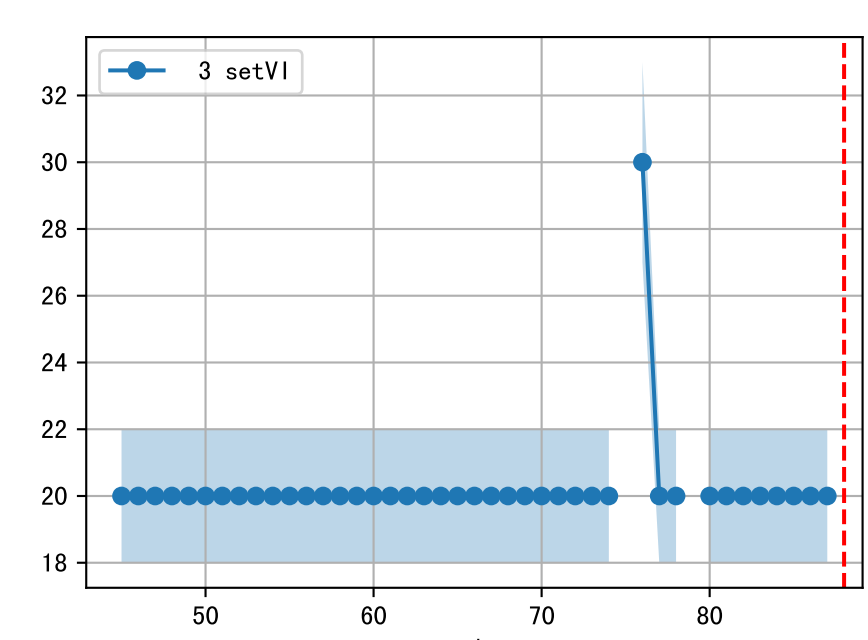
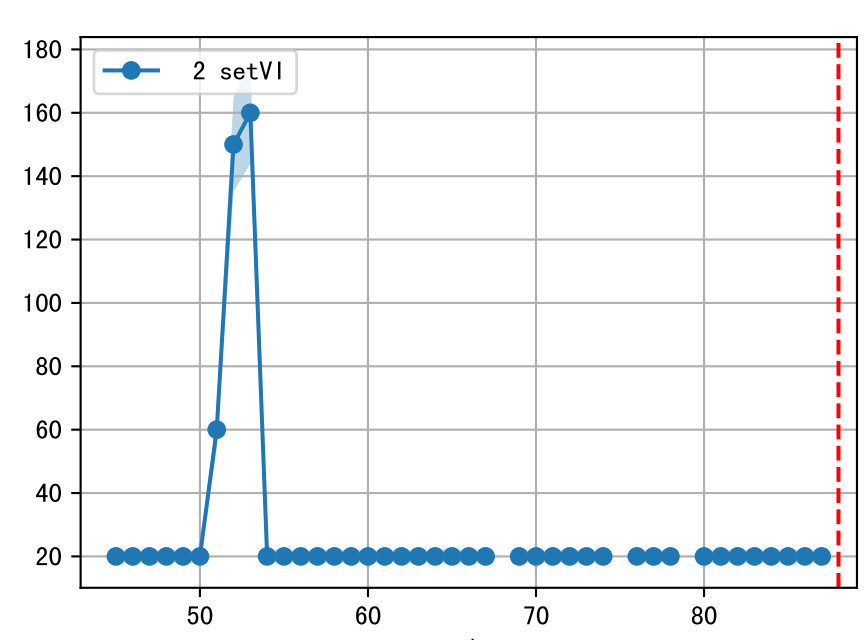
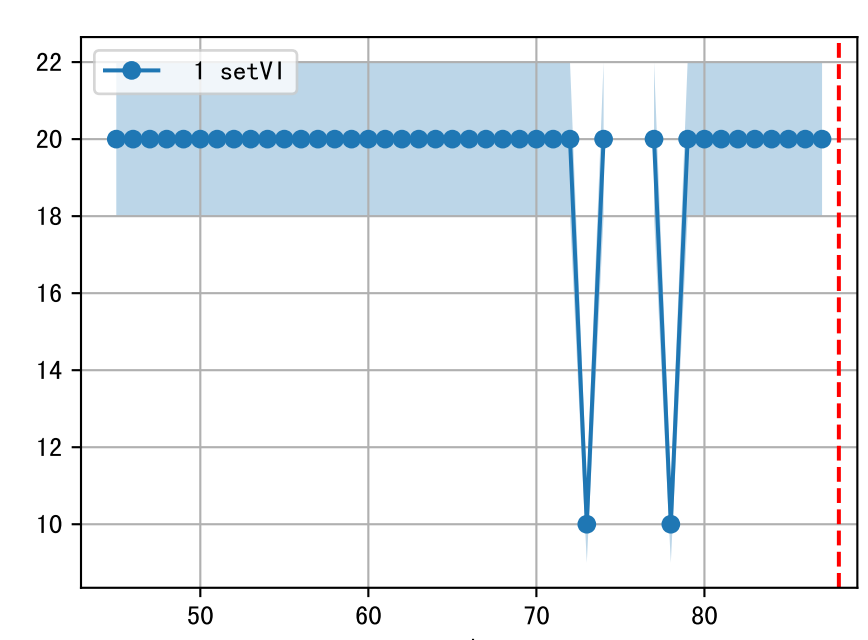
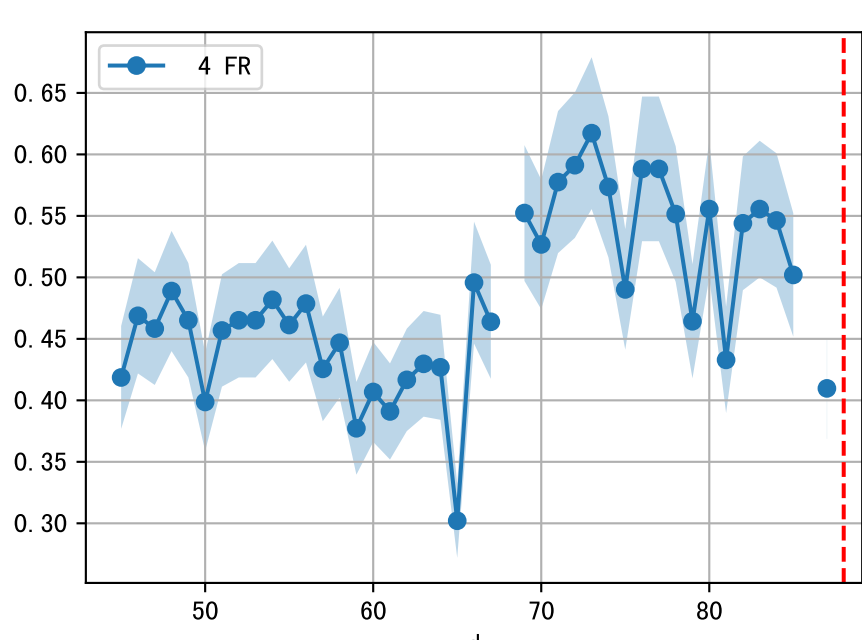
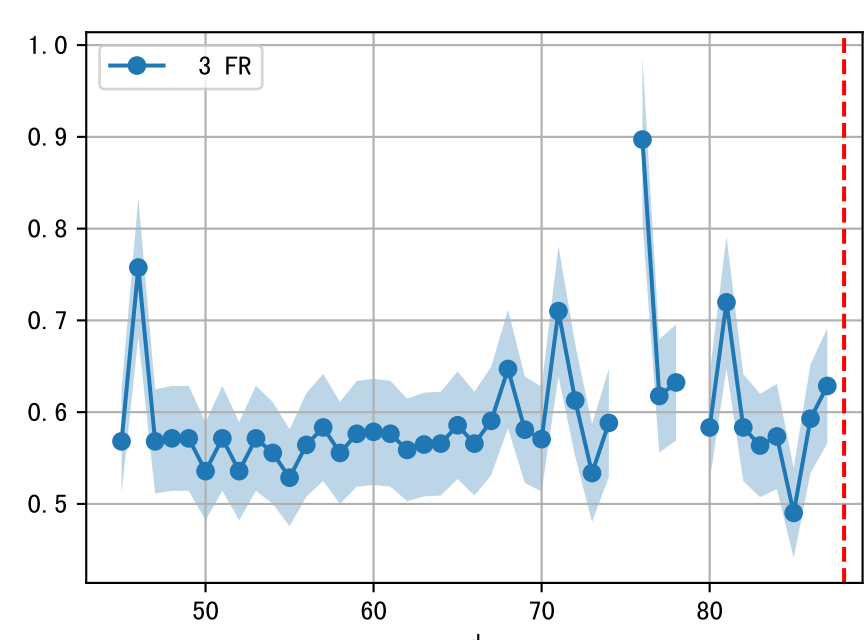
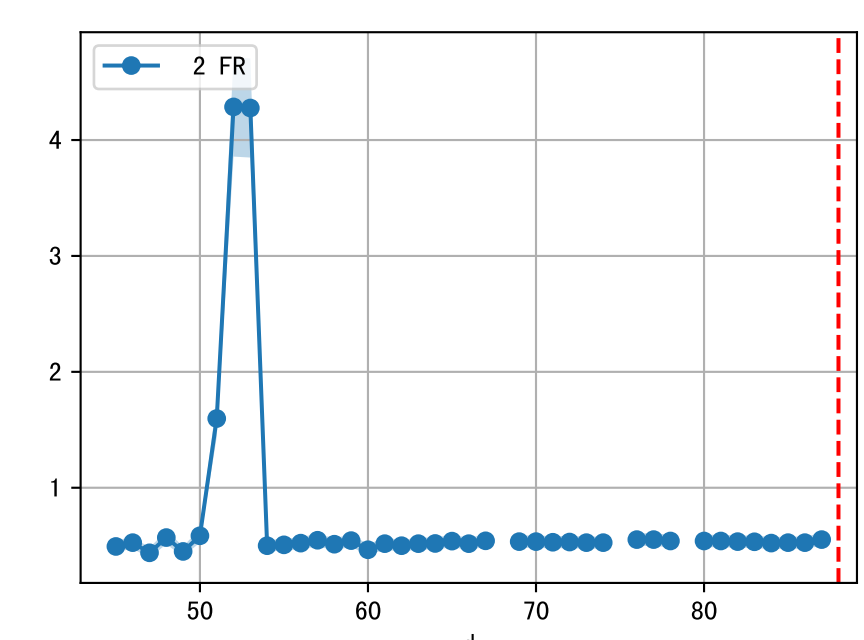
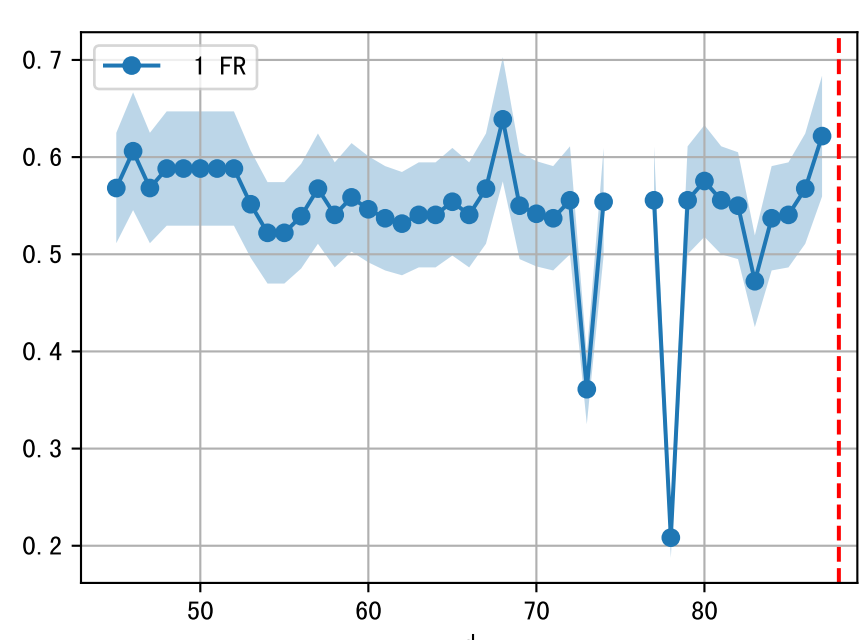
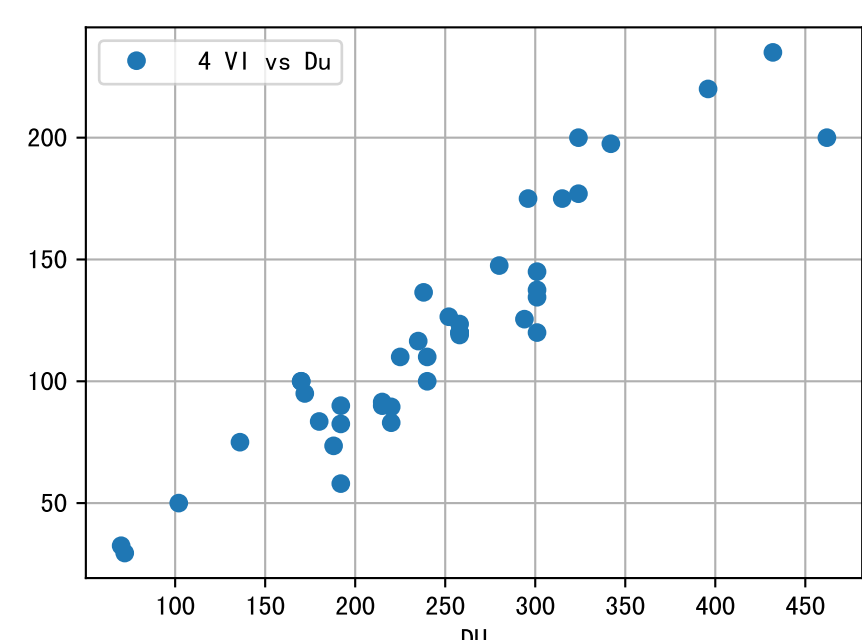
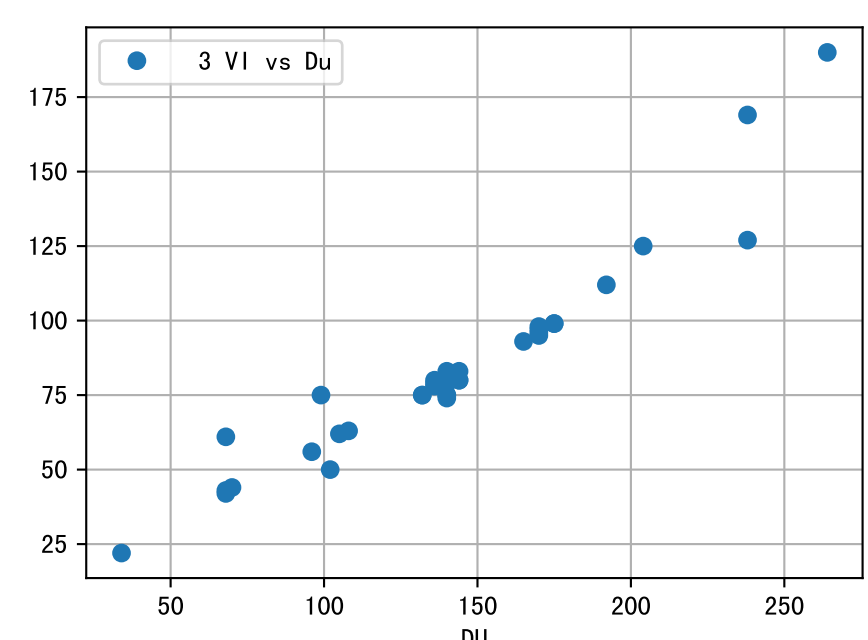
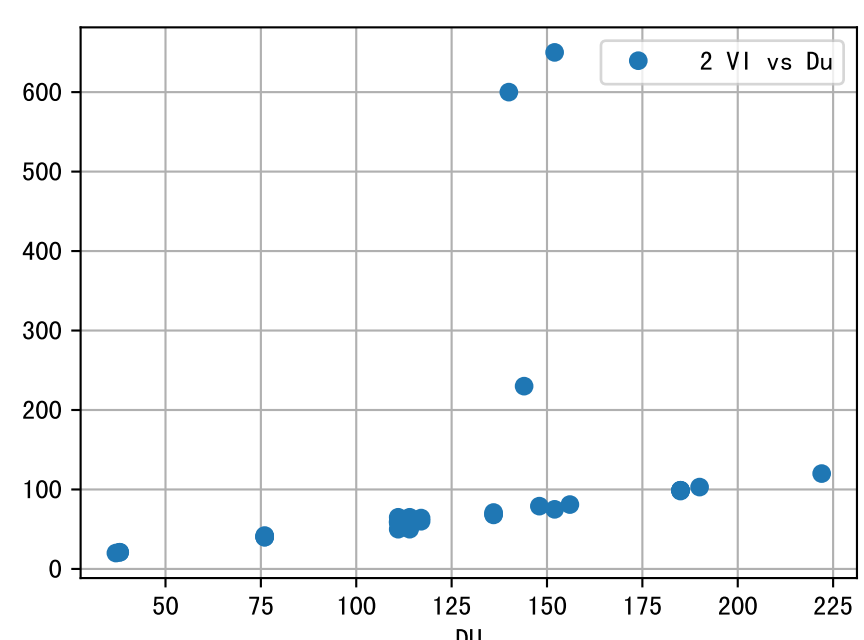
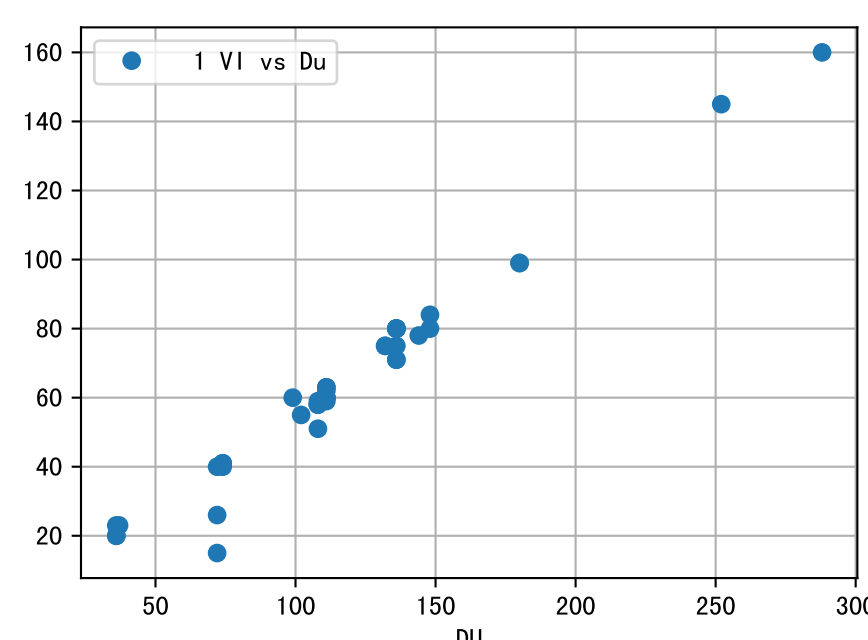
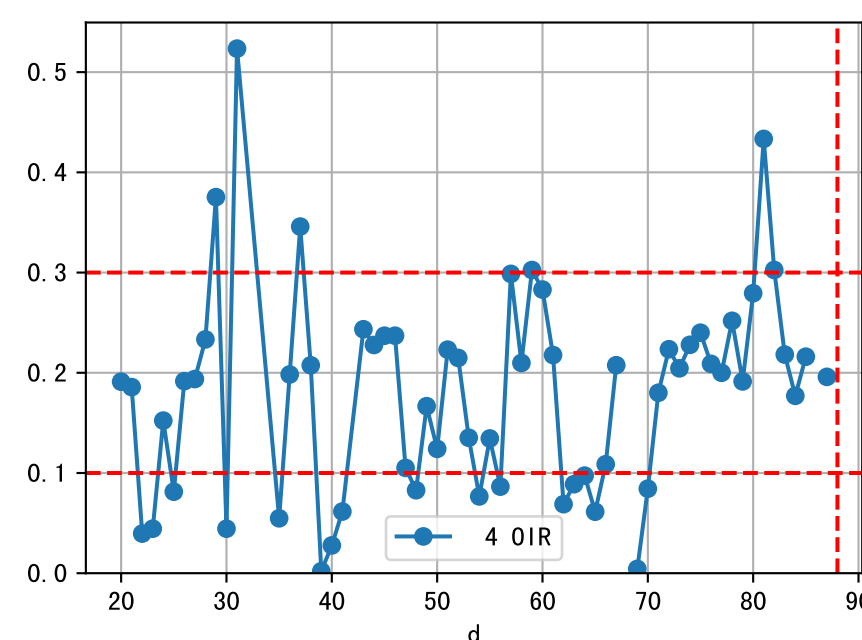
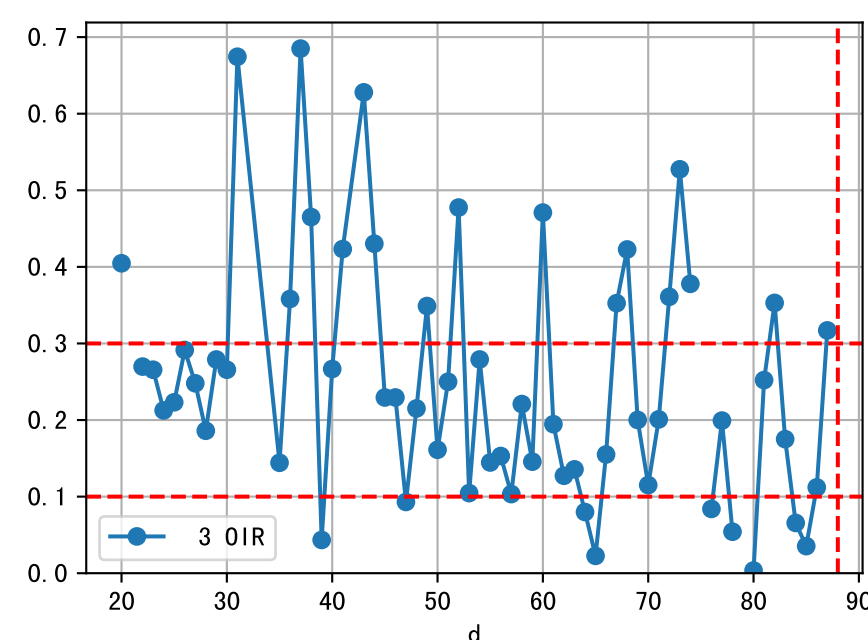
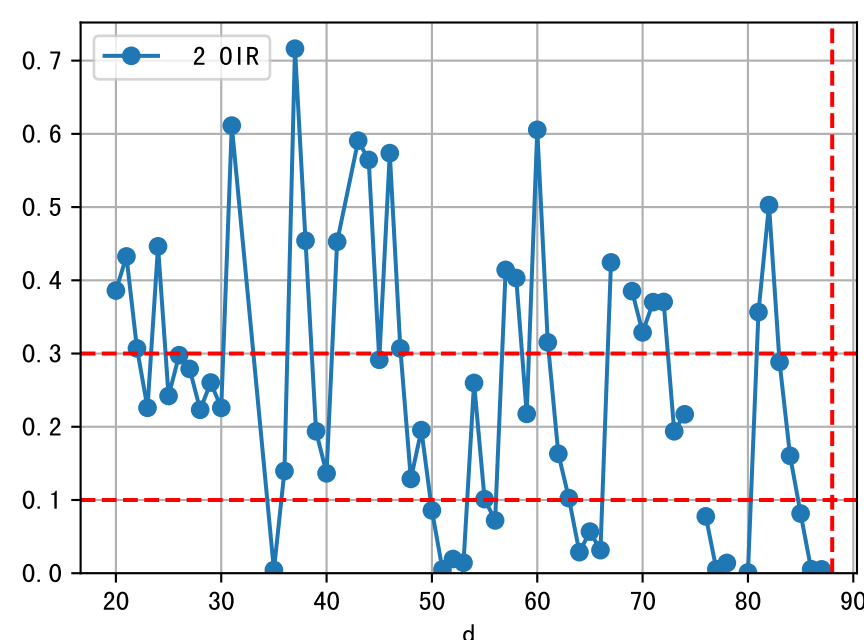
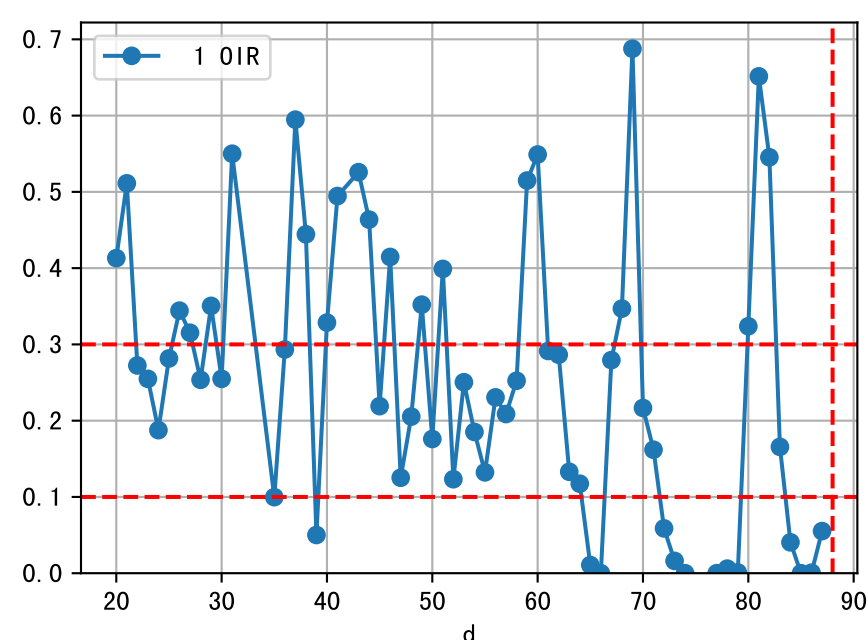
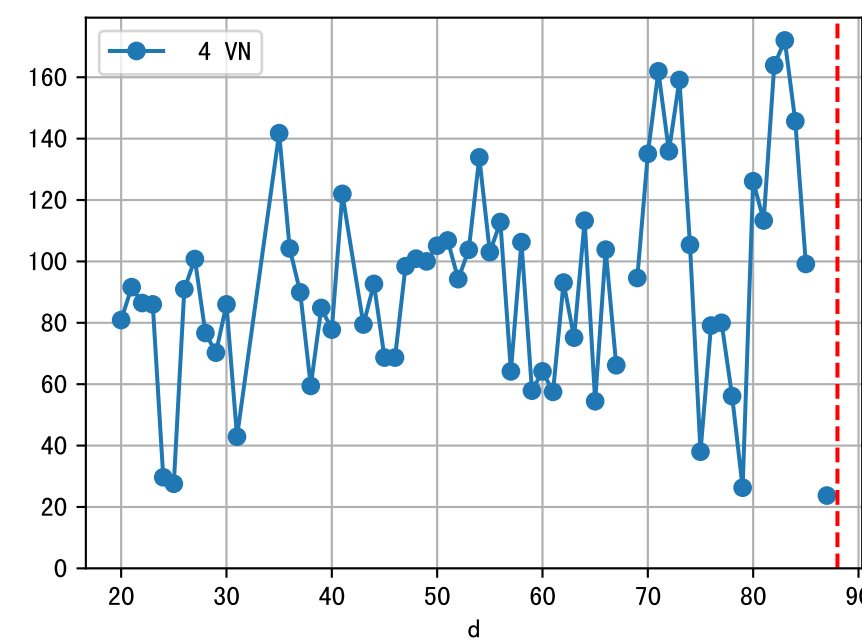
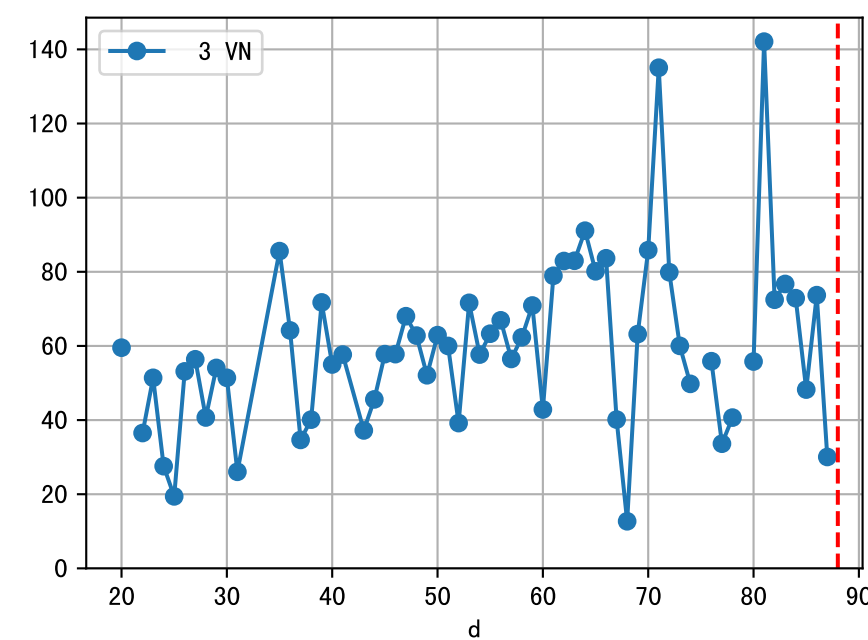
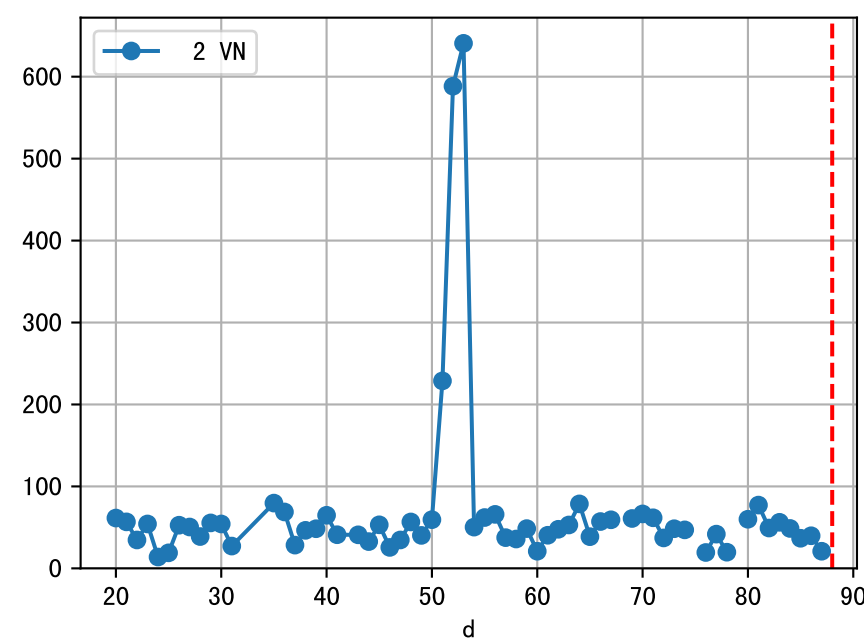
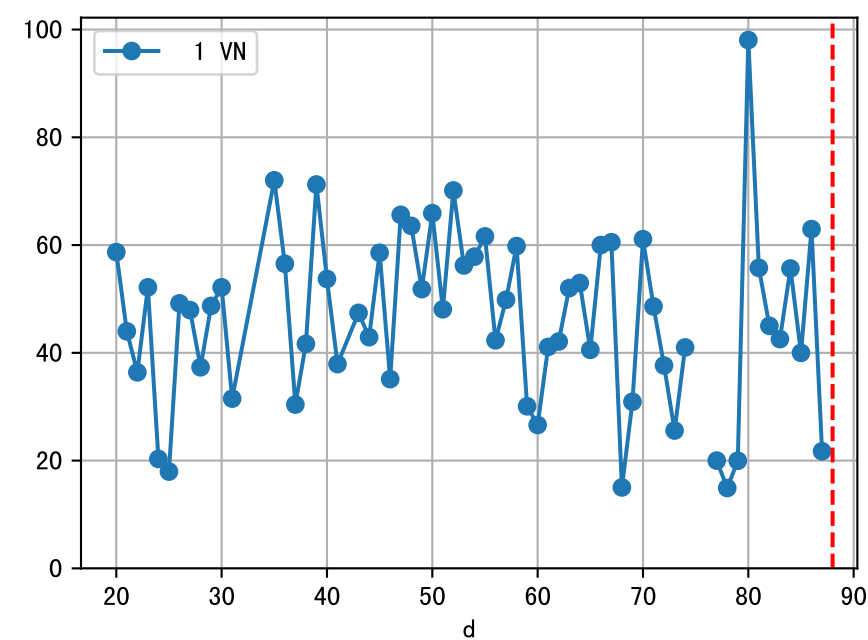
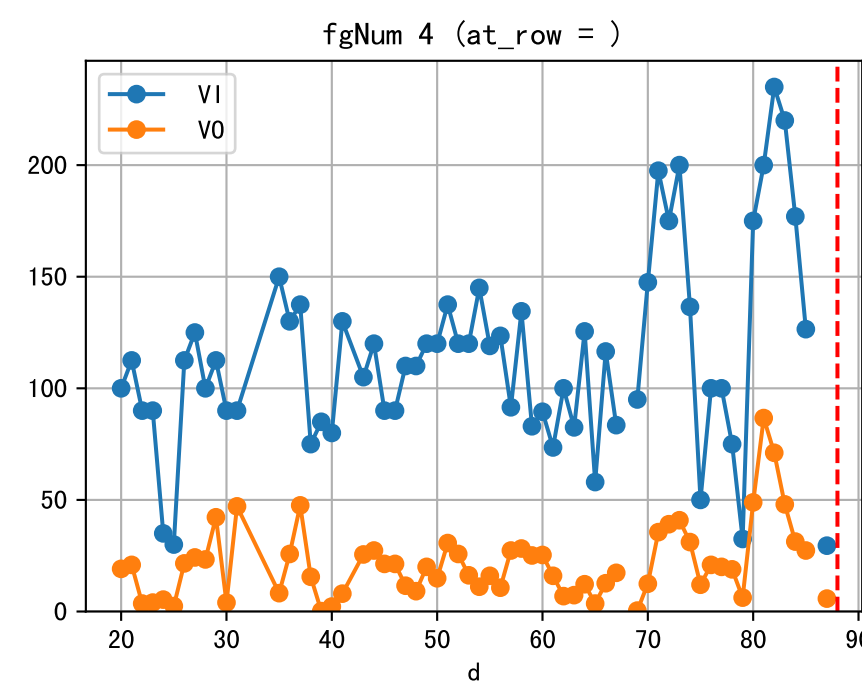
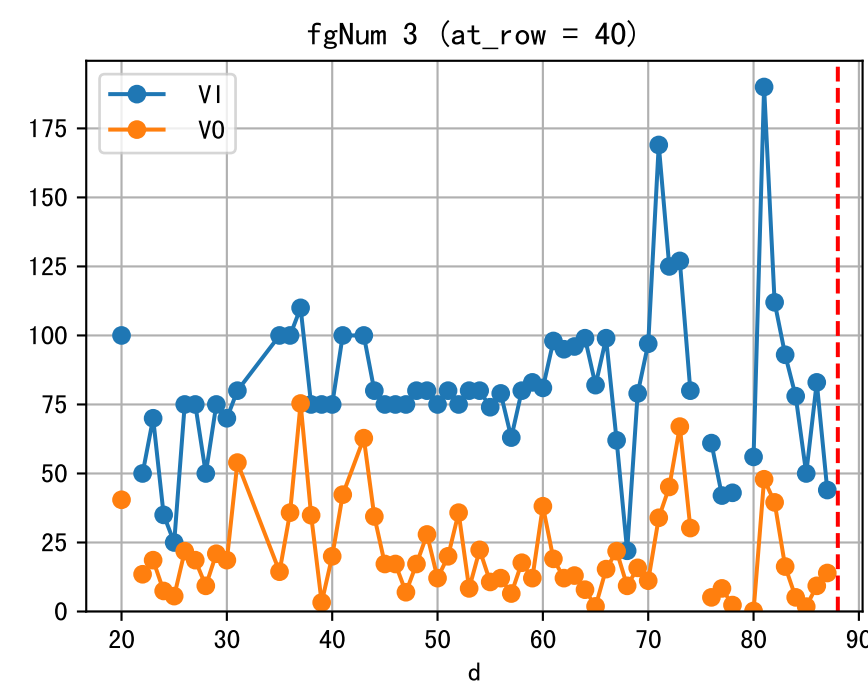
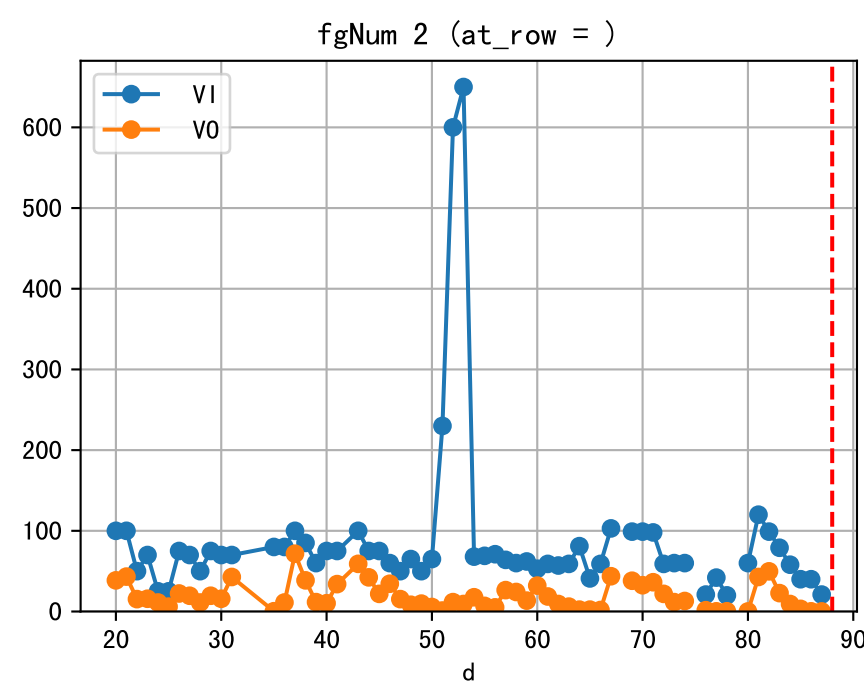
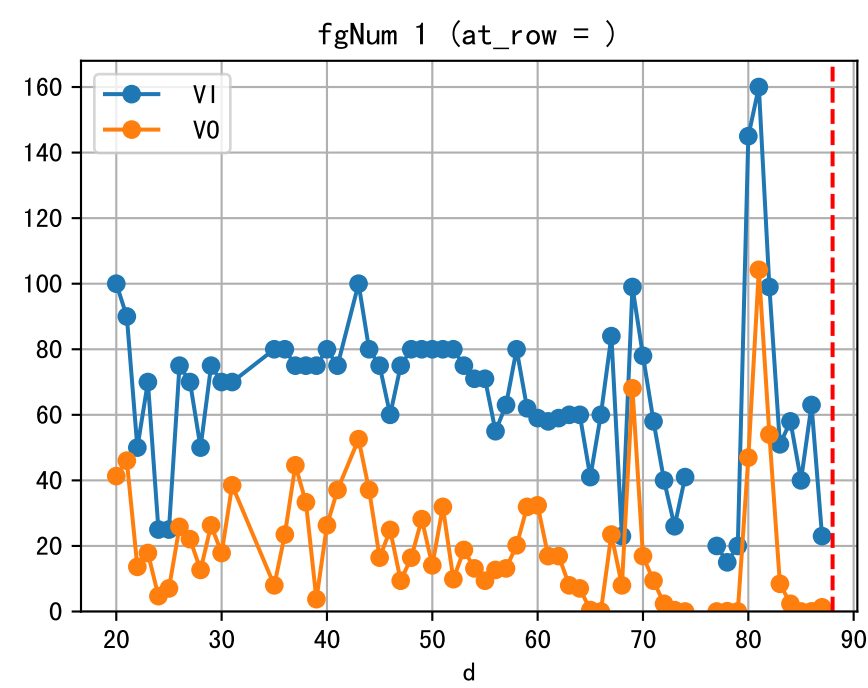
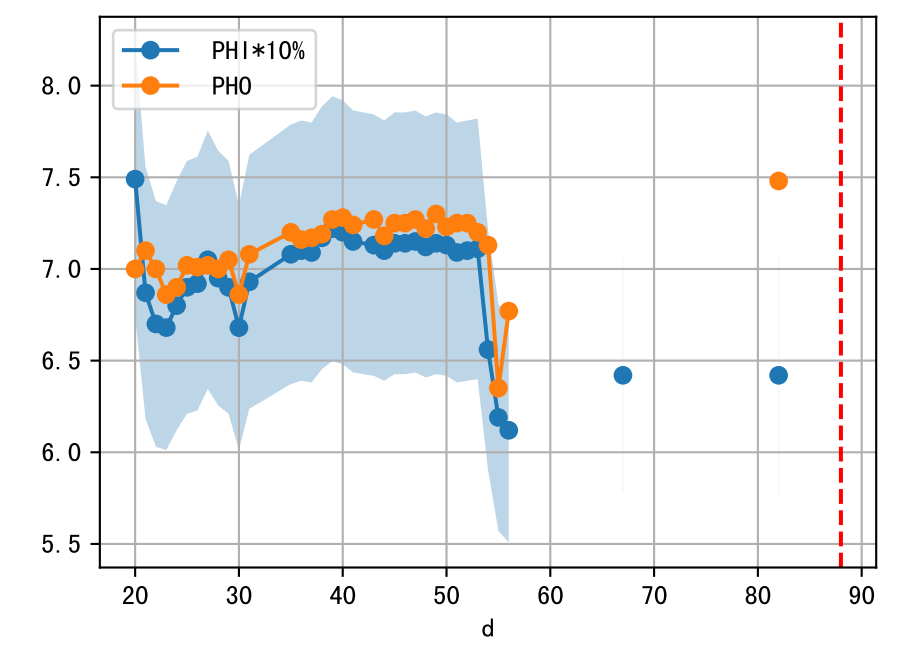
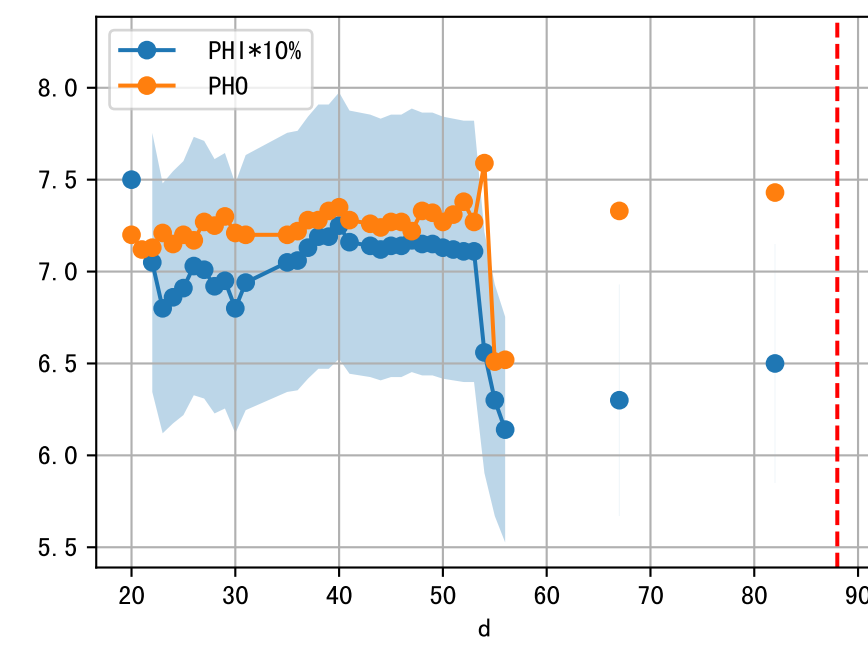
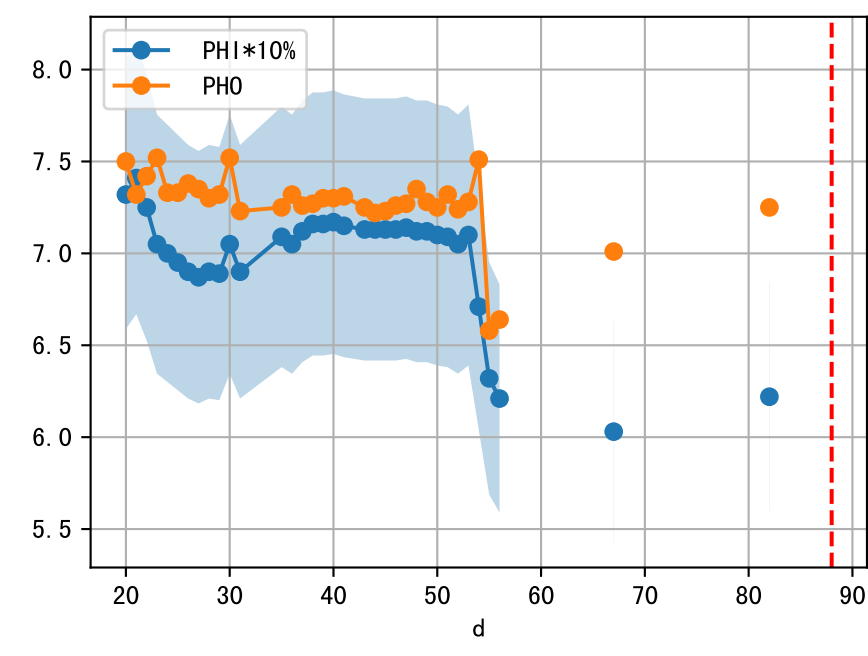
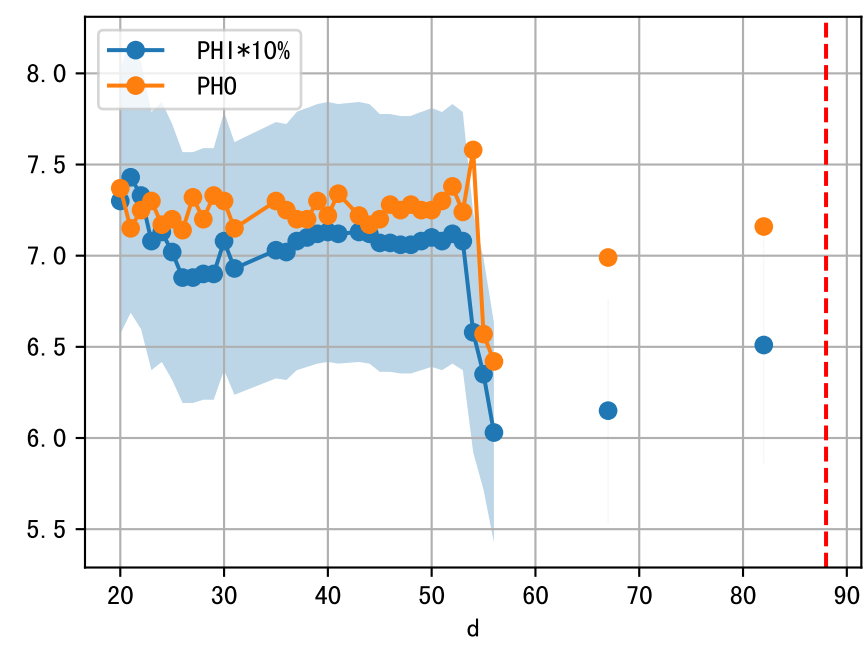
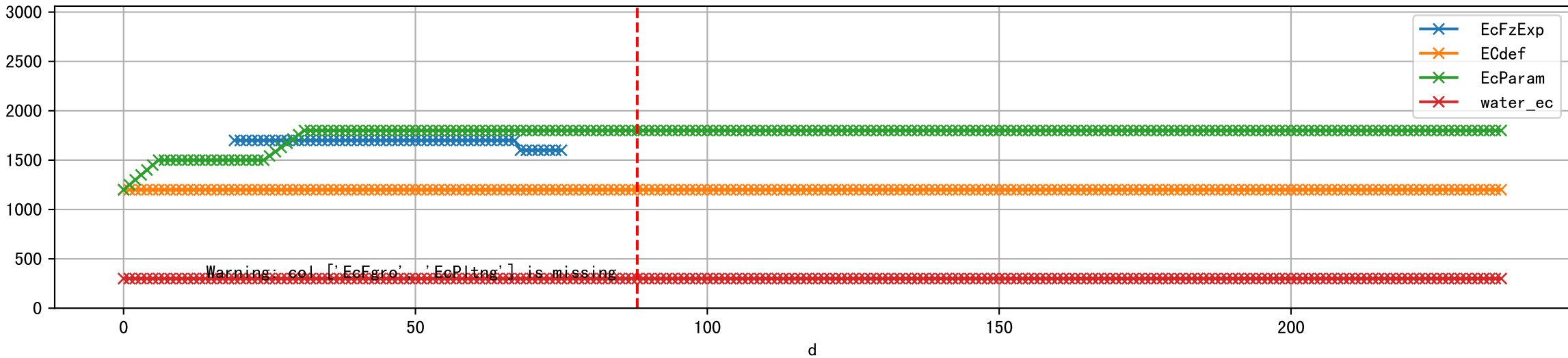


FgArea: [' 3']
NJ15 L1
2026-01-02 (Day 88)

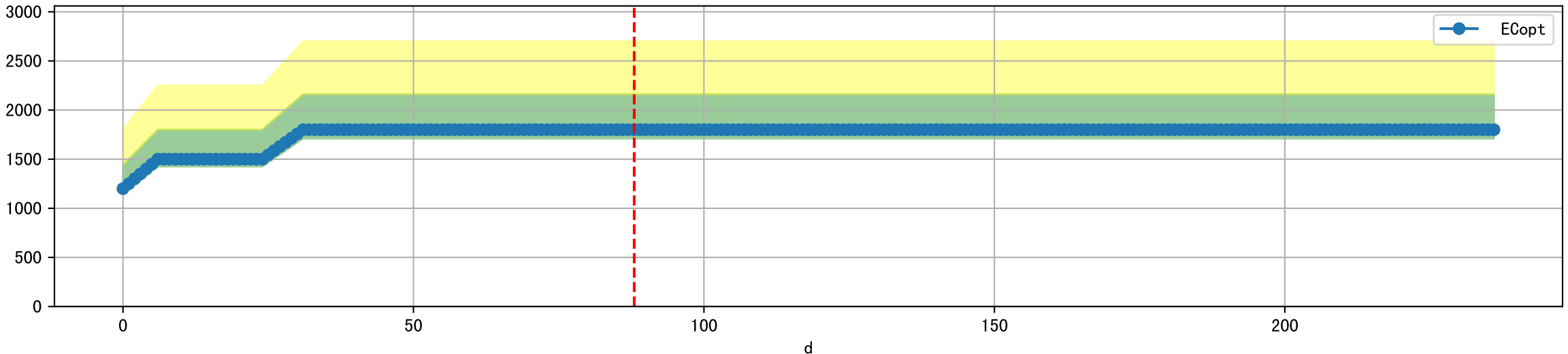




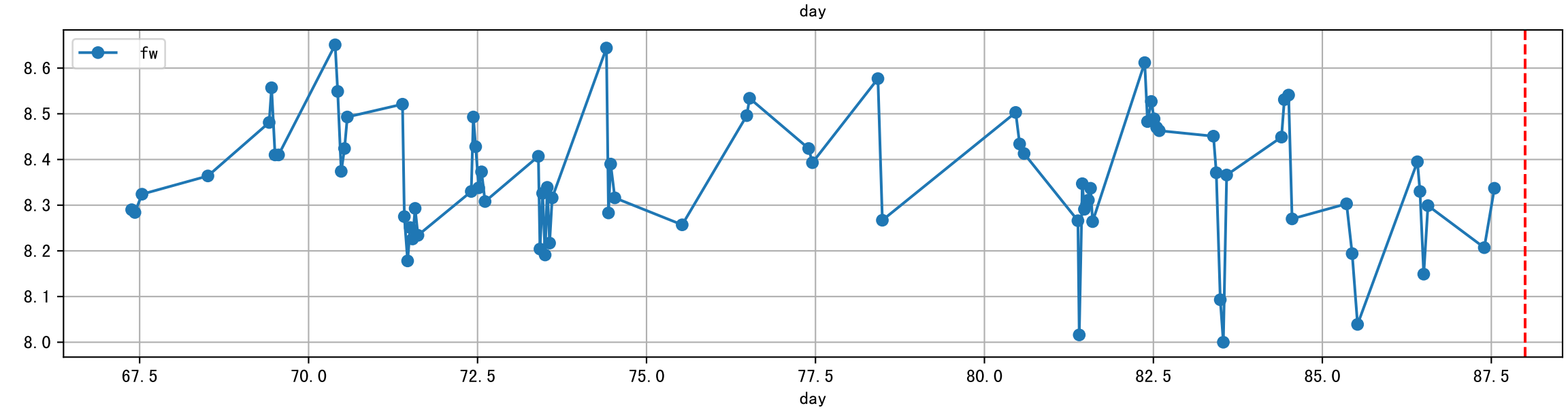
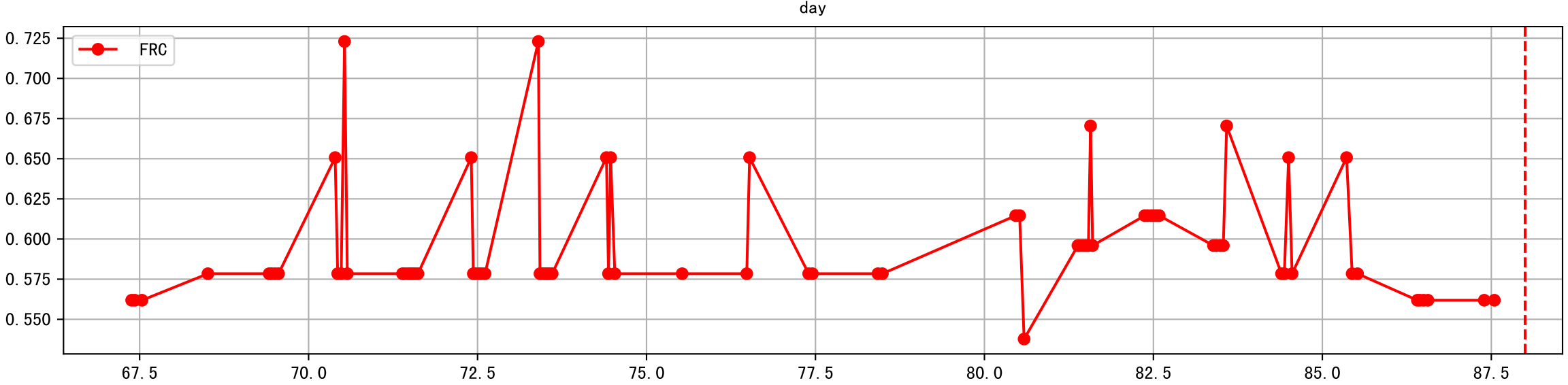
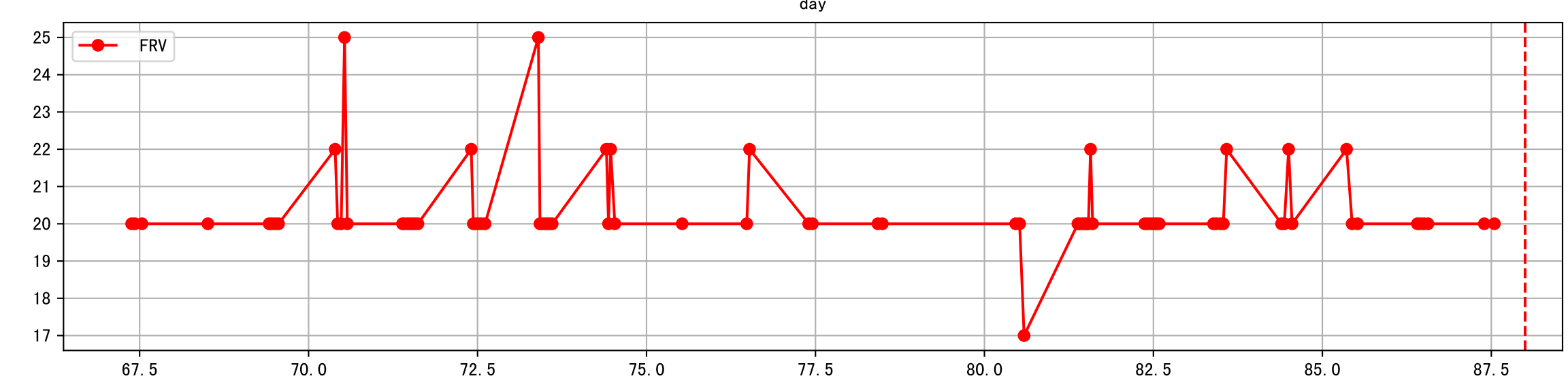
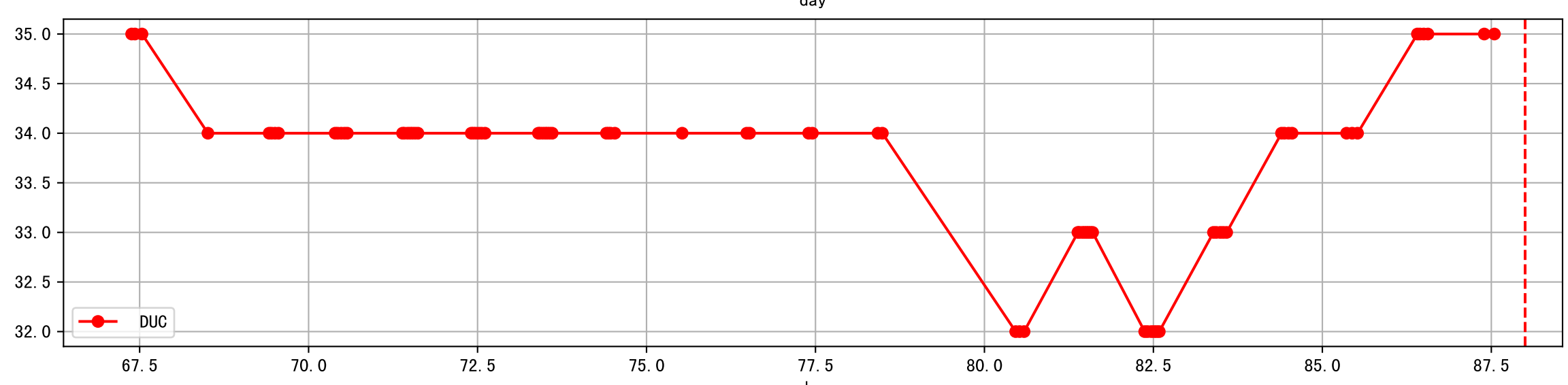
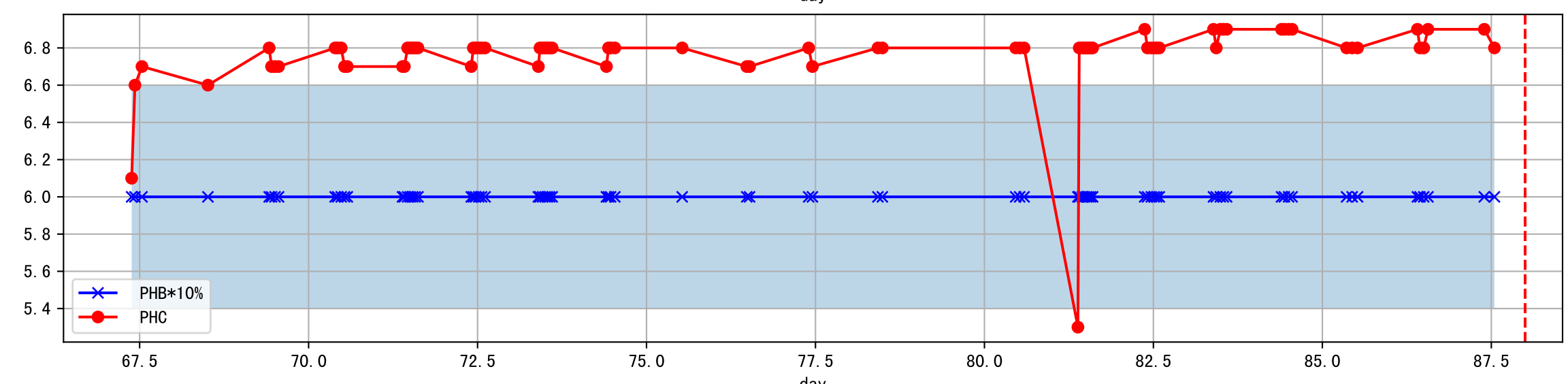
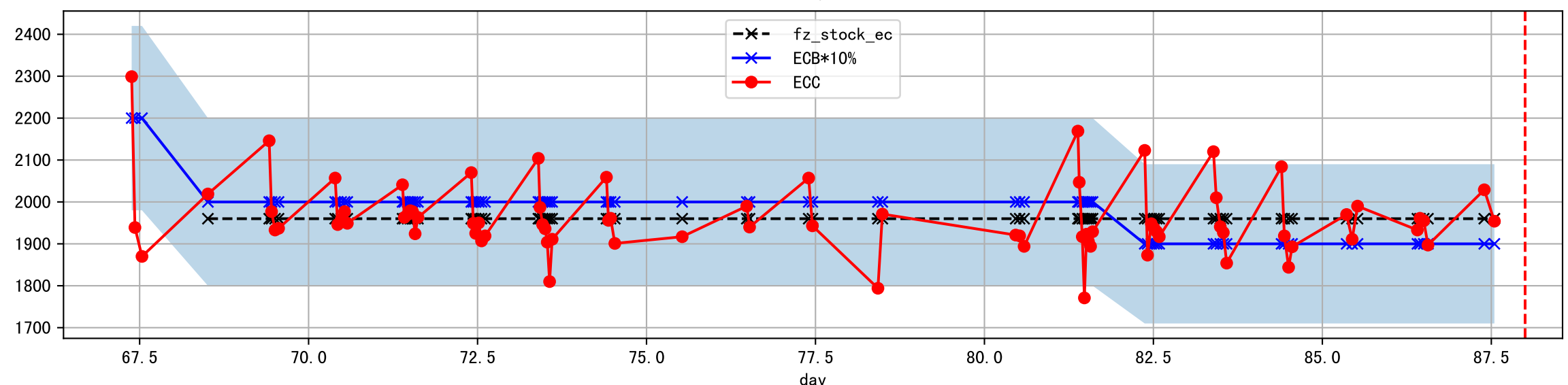
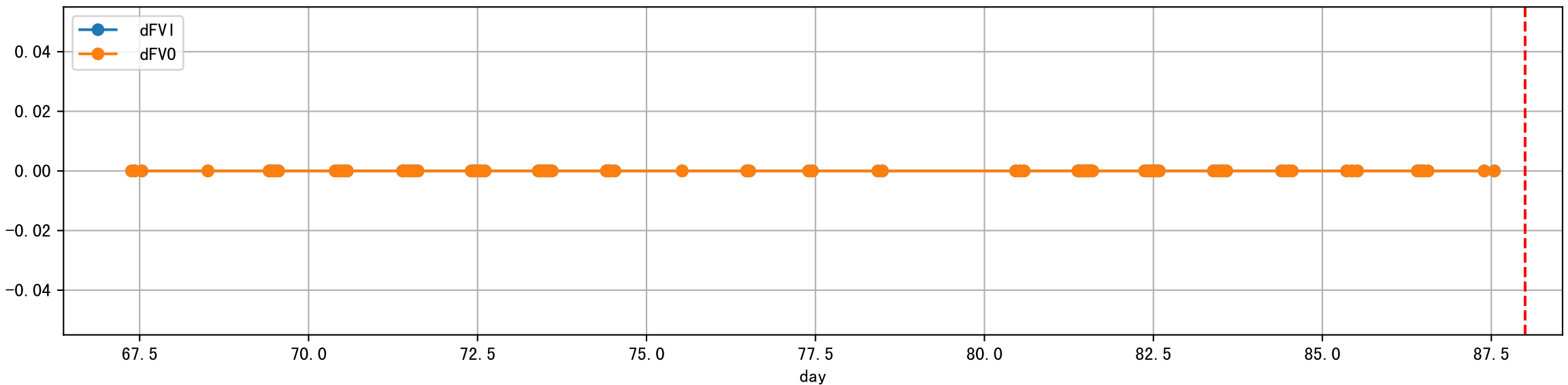
Plot [['EcFgro', 'EcFzExp', 'EcPltng', 'ECdef', 'EcParam', 'water_ec']]

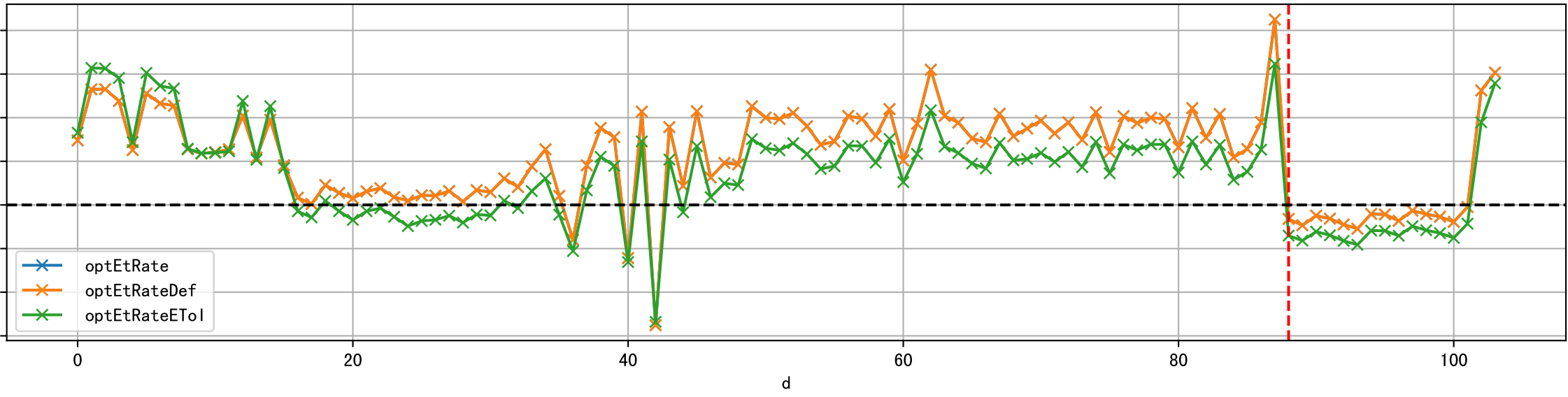
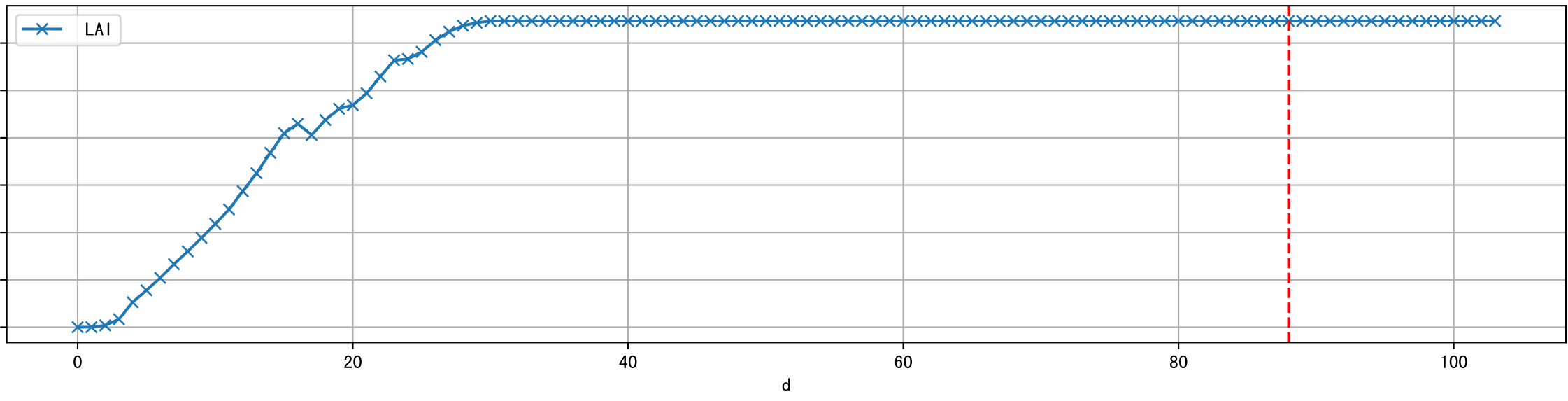
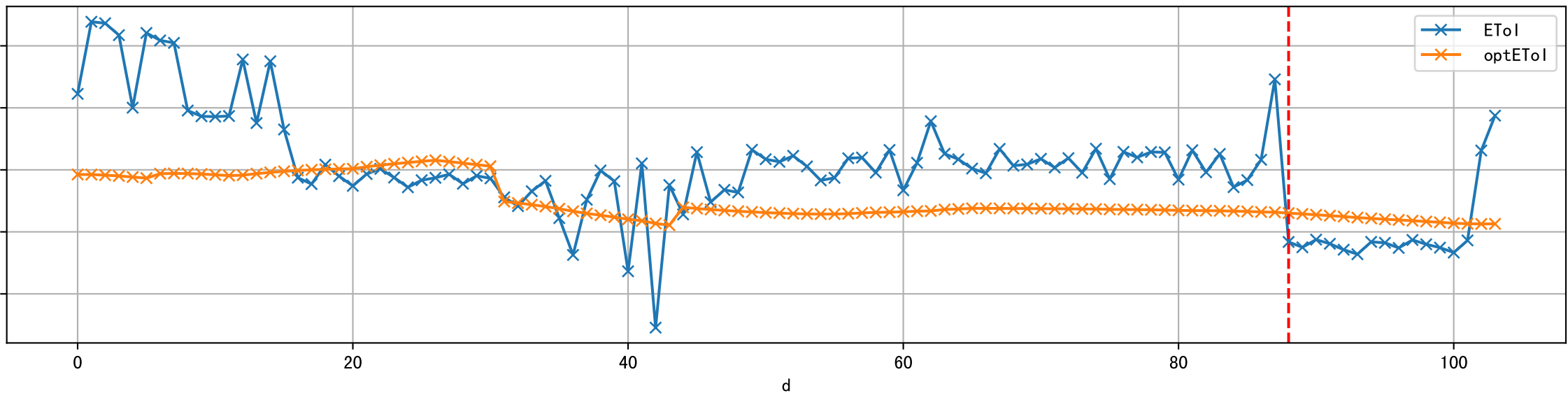
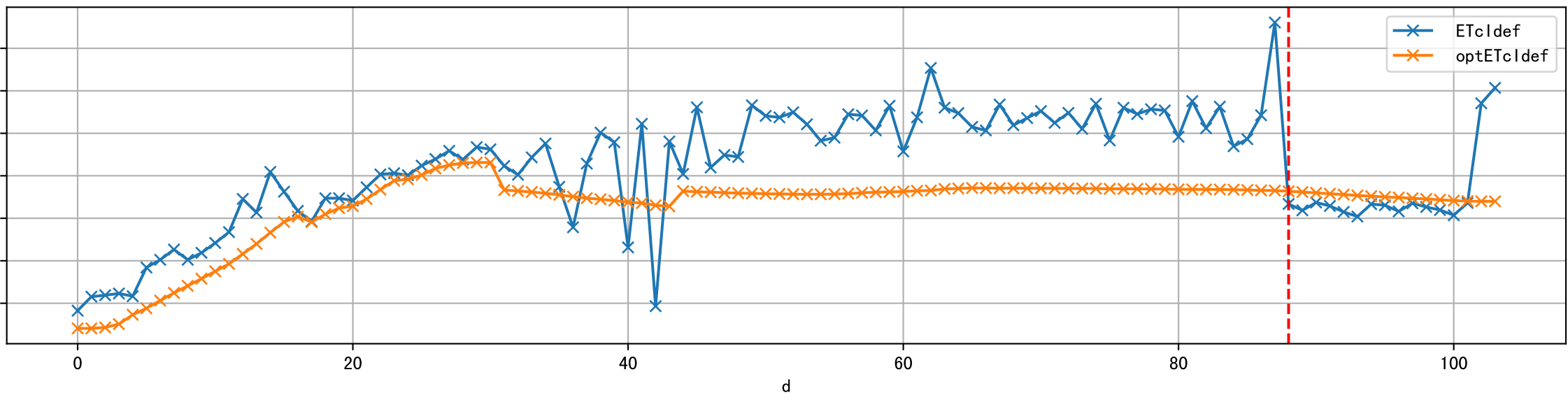
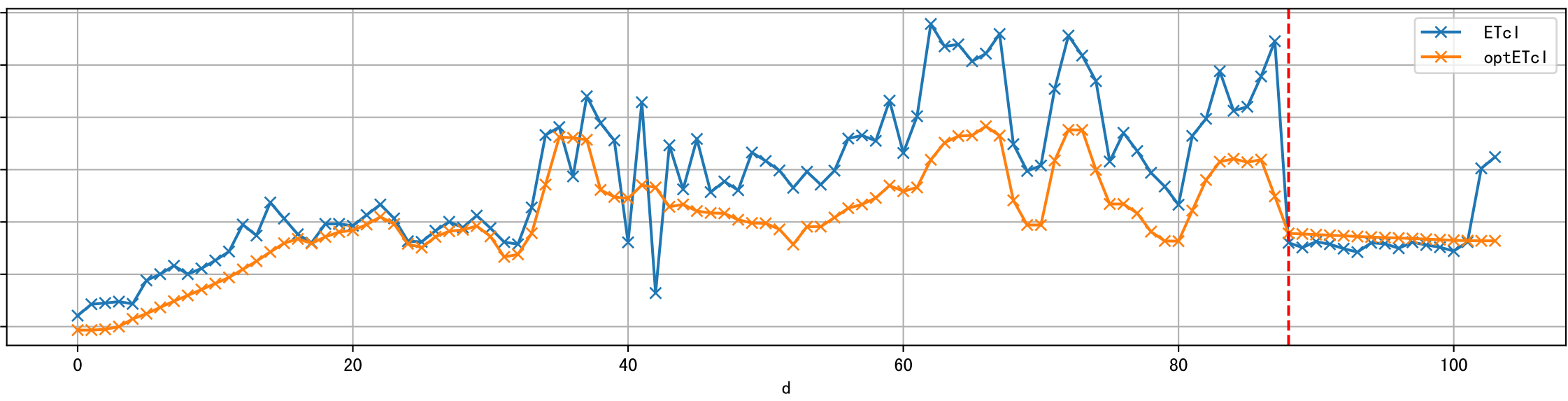
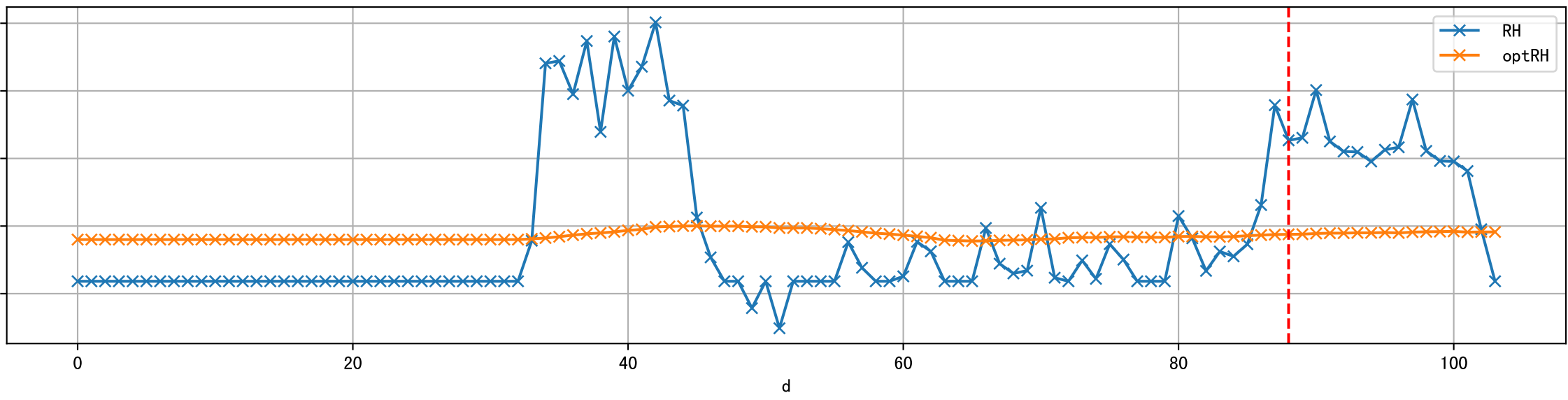
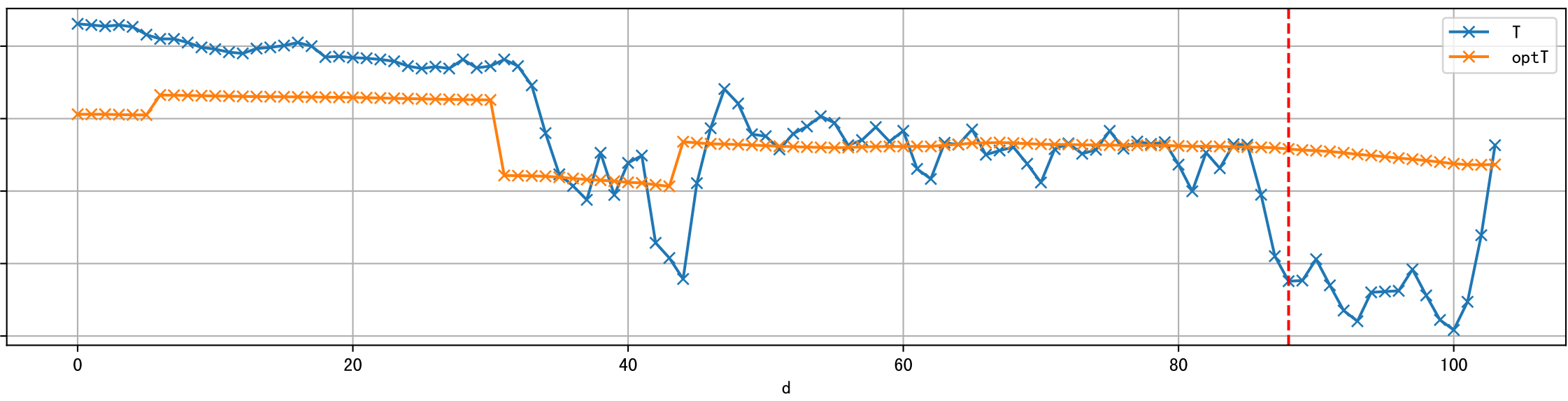
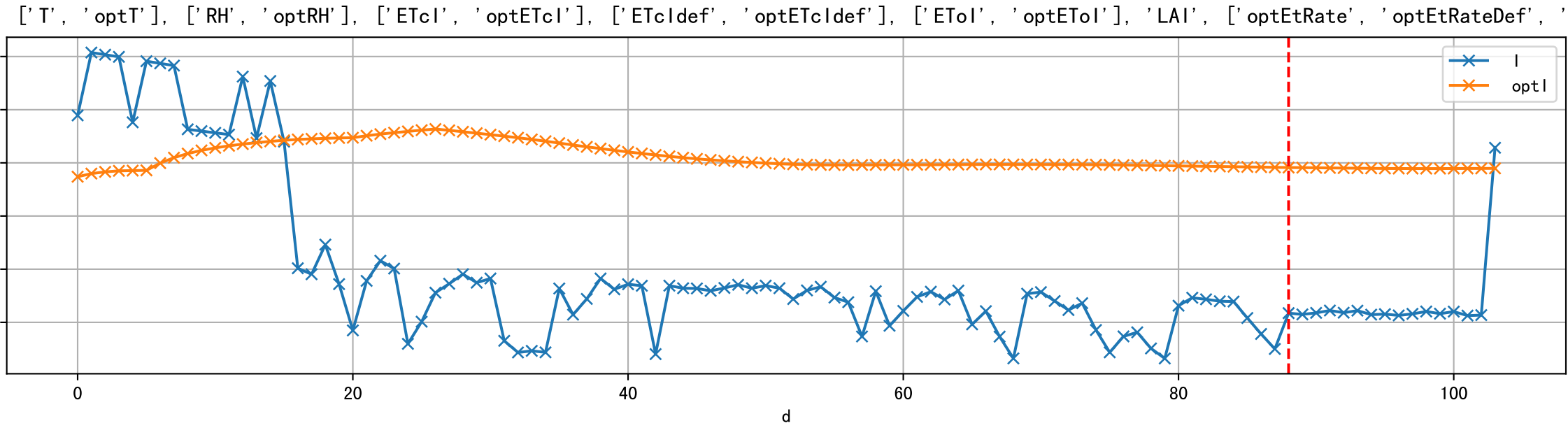


Plot [' ECopt ']

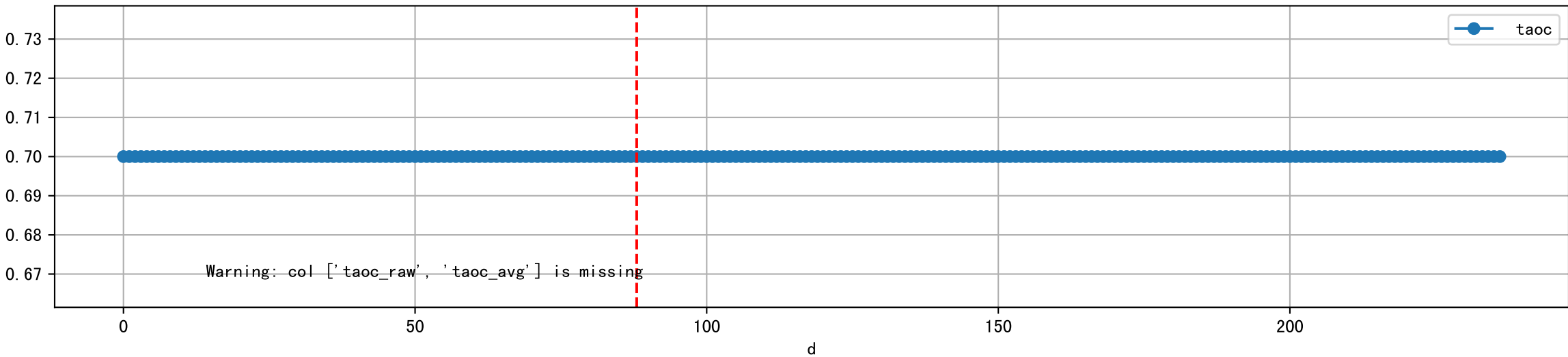


Plot Sensor and FgRec Data

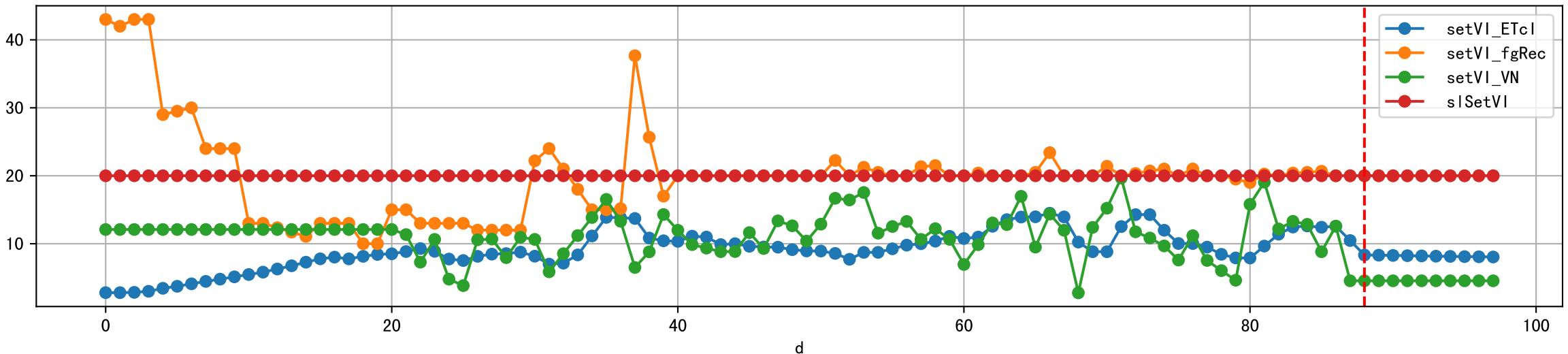




Plot [['taoc', 'taoc_raw:ro', 'taoc_avg:r-']]

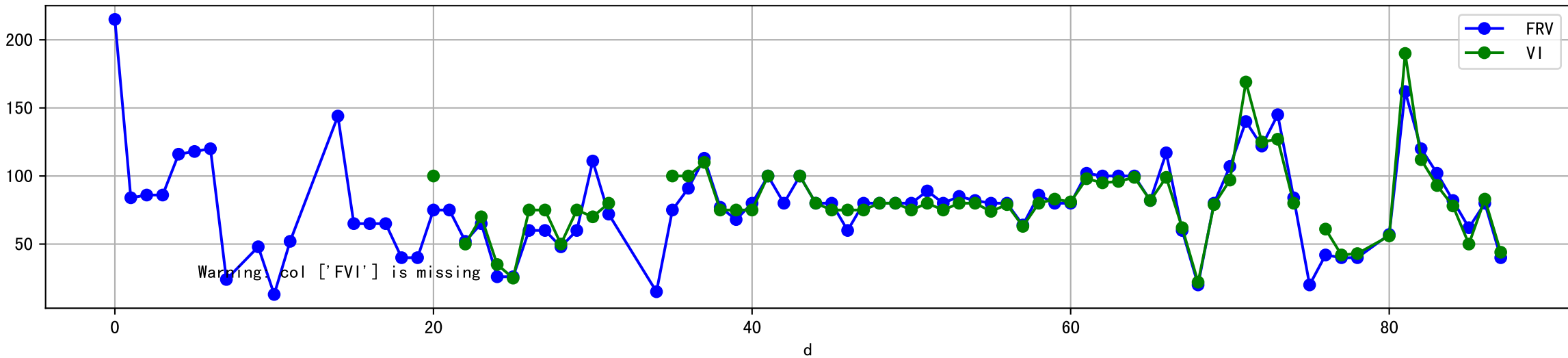


Plot [['setVI_ETcI', 'setVI_fgRec', 'setVI_VN', 'sISetVI']]

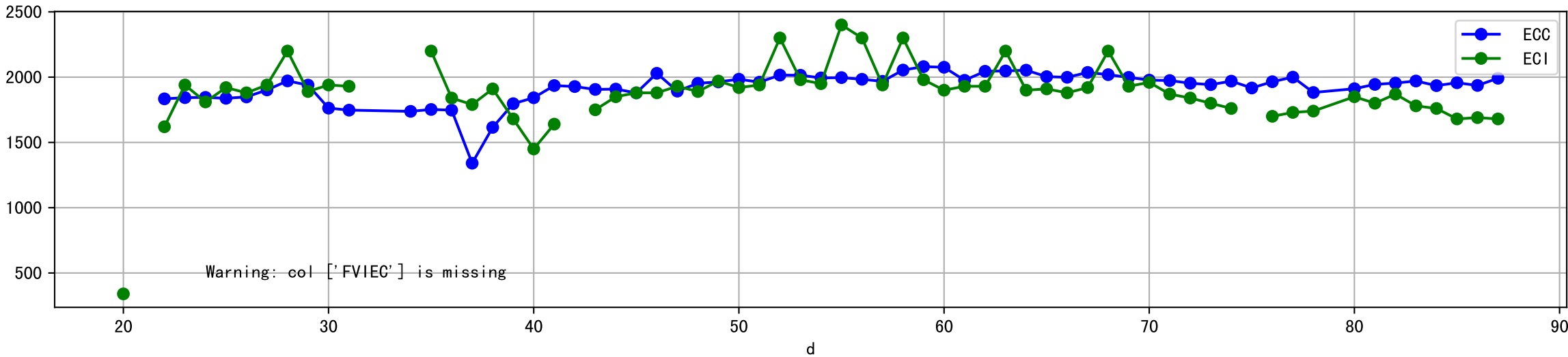




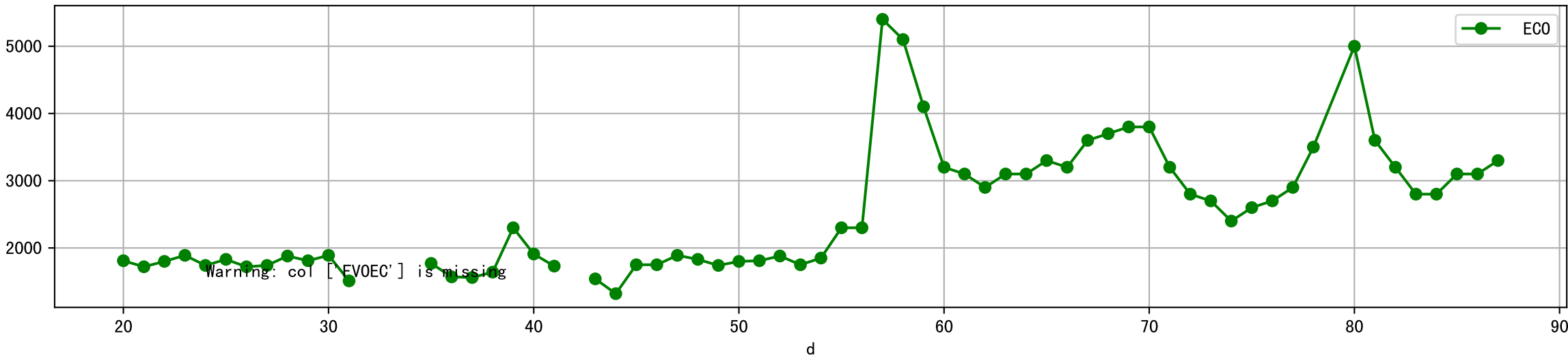
Plot [['FRV:b-o', 'FVI:r-o', 'VI:g-o']]



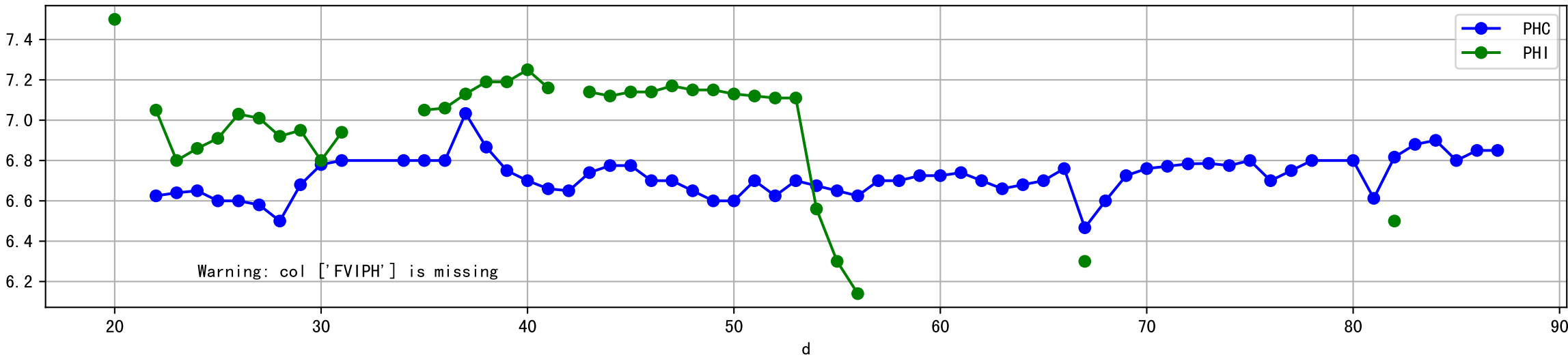
Plot [['ECC:b-o', 'FVIEC:r-o', 'ECI:g-o']]



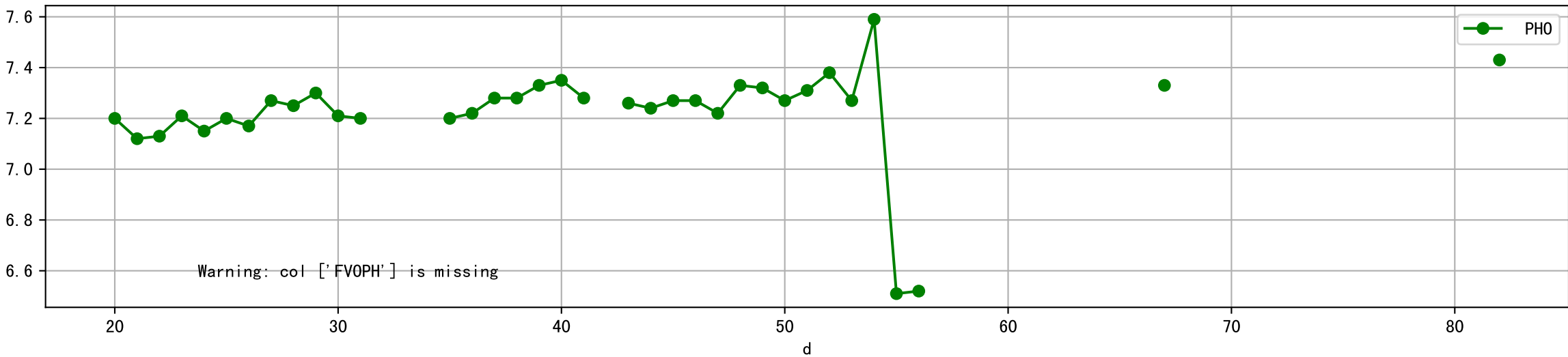
Plot [[' FV0EC:r-o', ' ECO:g-o']]



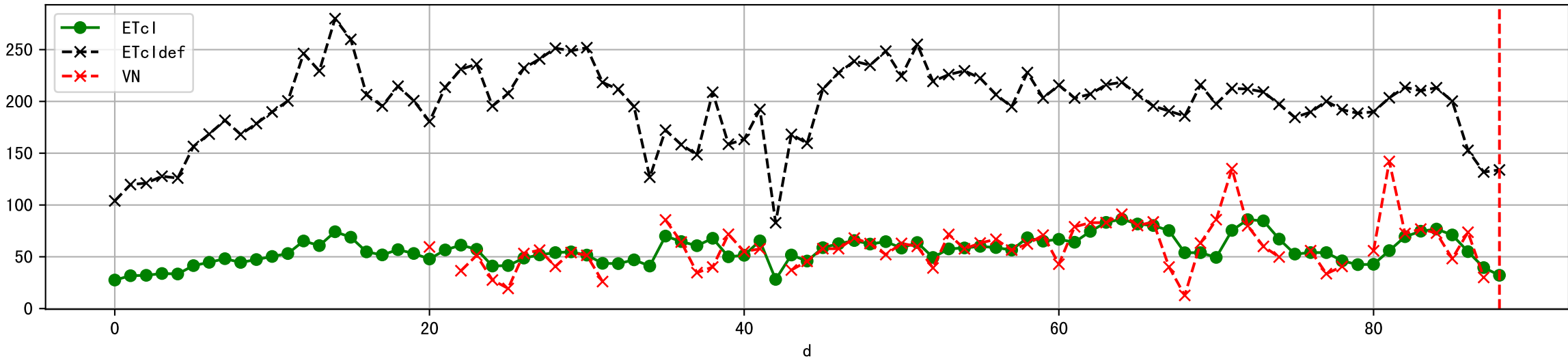
Plot [['PHC:b-o', 'FVIPH:r-o', 'PHI:g-o']]



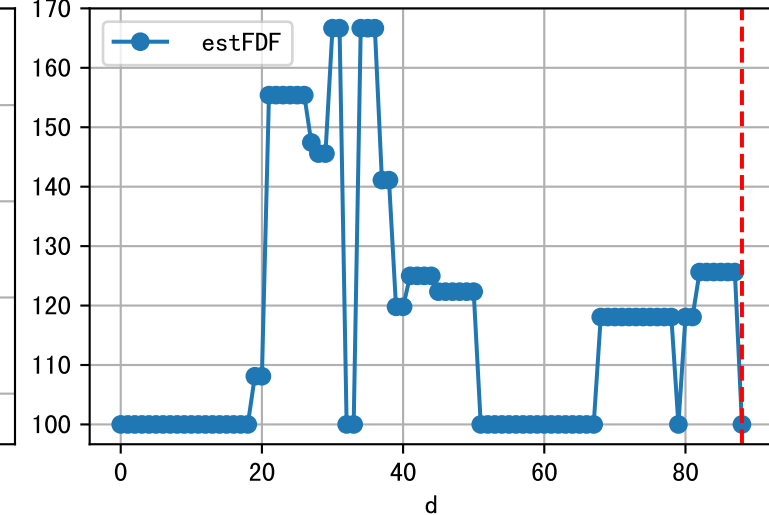
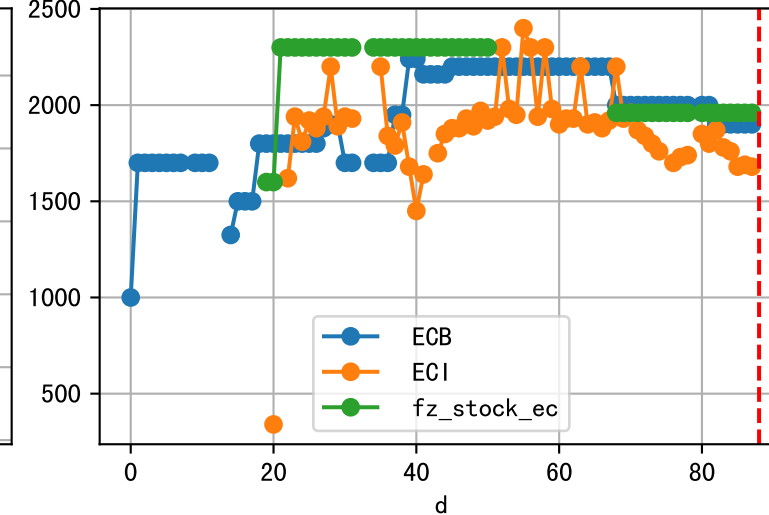
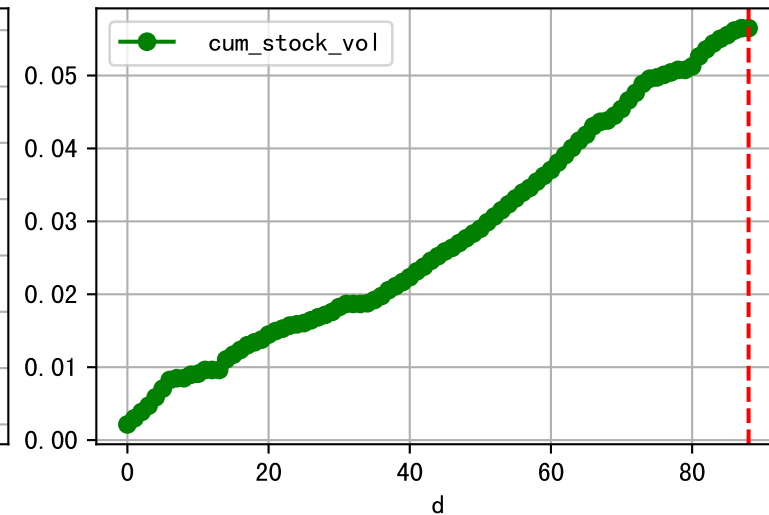
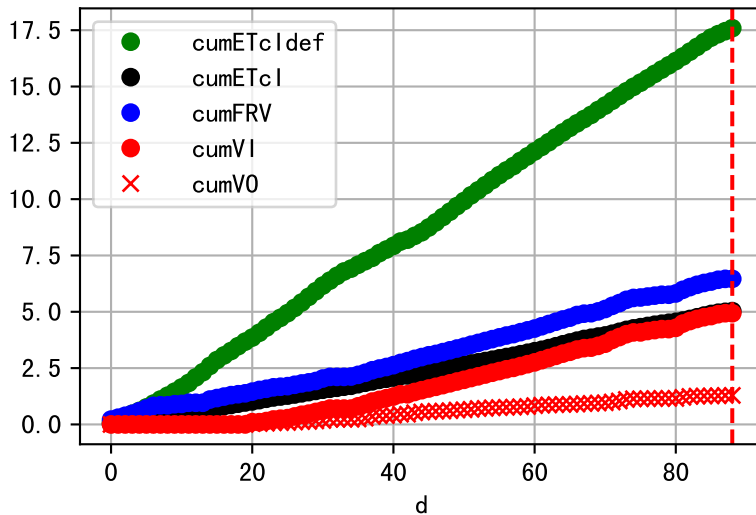
Plot [[' FVOPH:r-o' , ' PHO:g-o']]



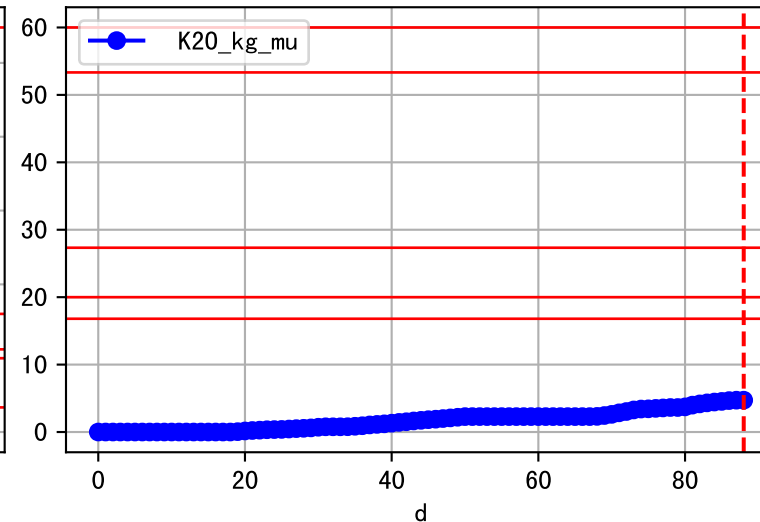
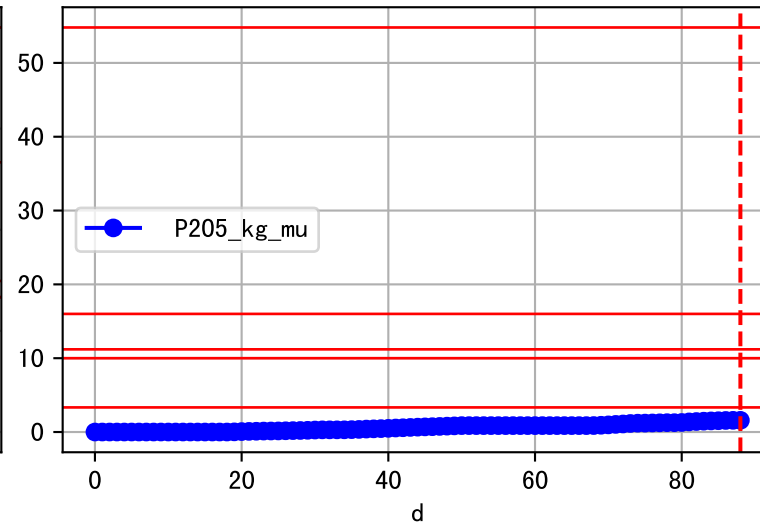
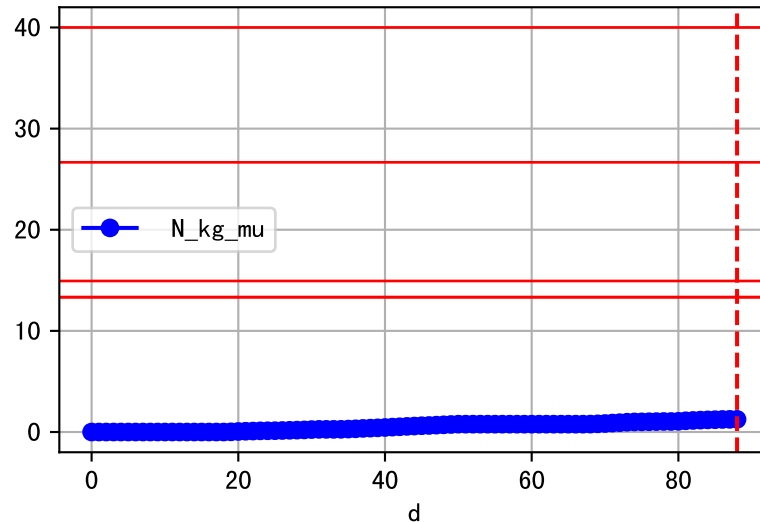
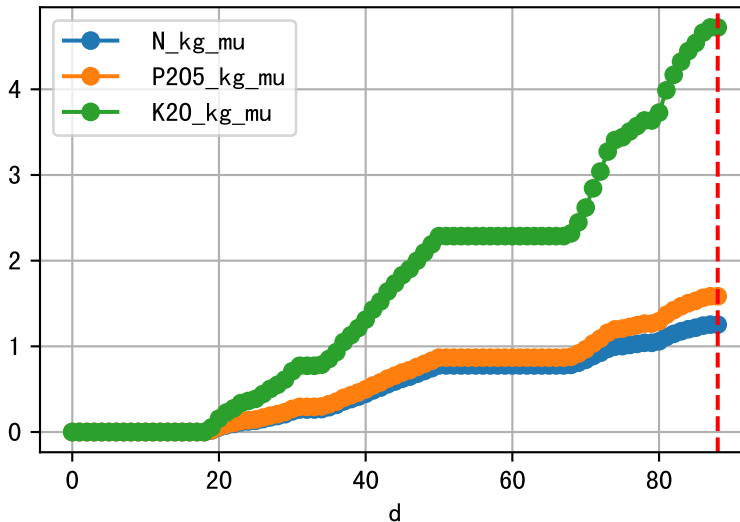
Plot ET/VN



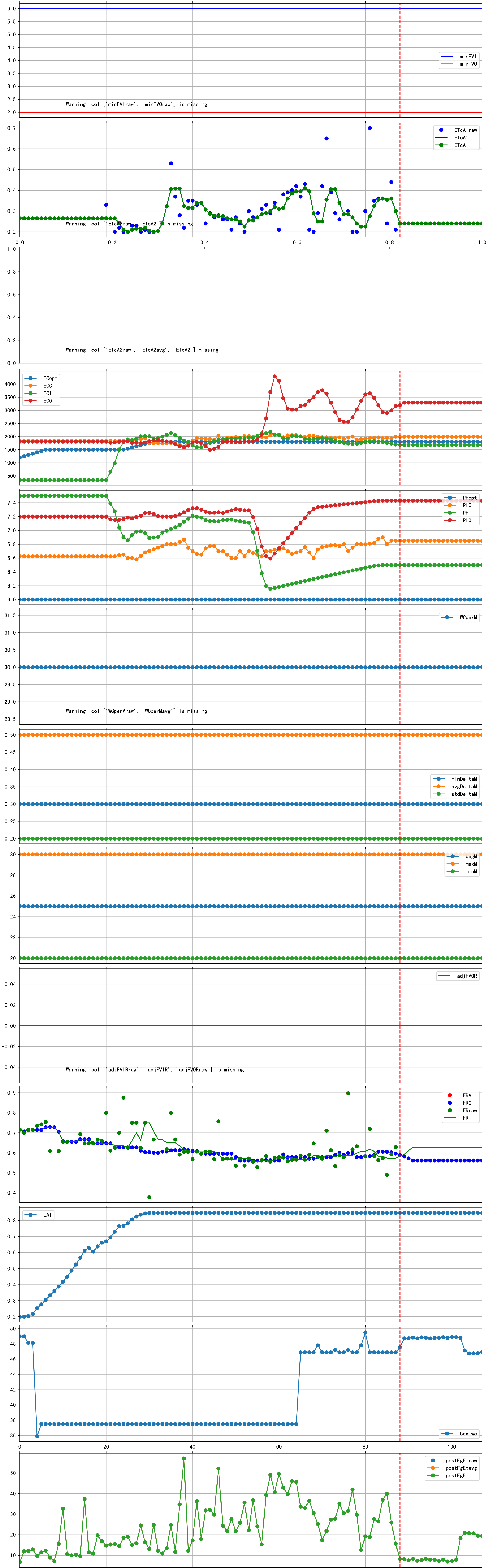
Plot Fv and fertilizer usage



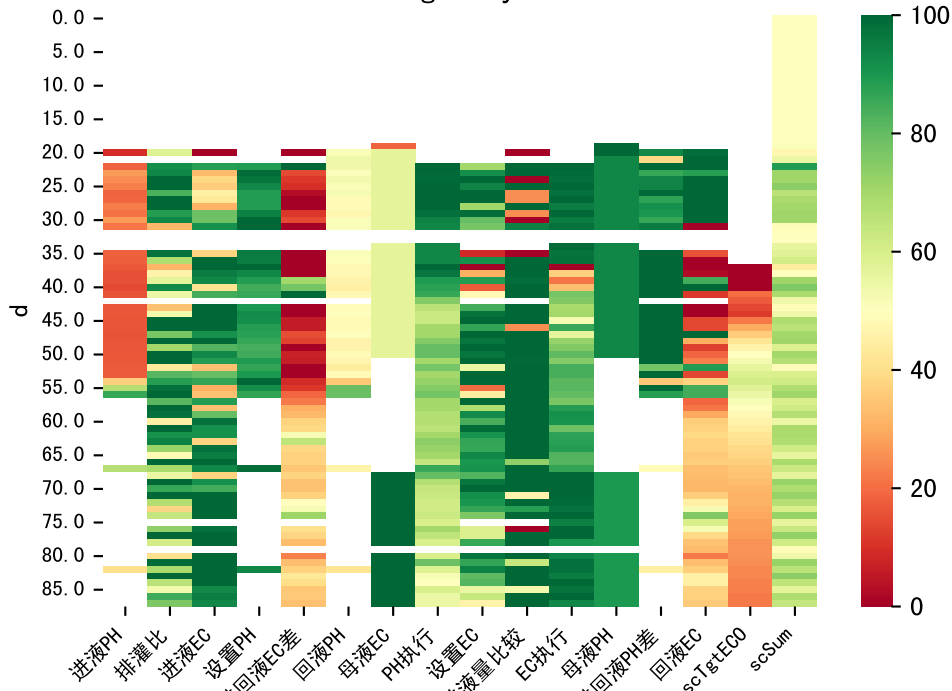
Fertilizer Range Source: kerleyL, kerleyH, UnivFL, TNAI, Haifa

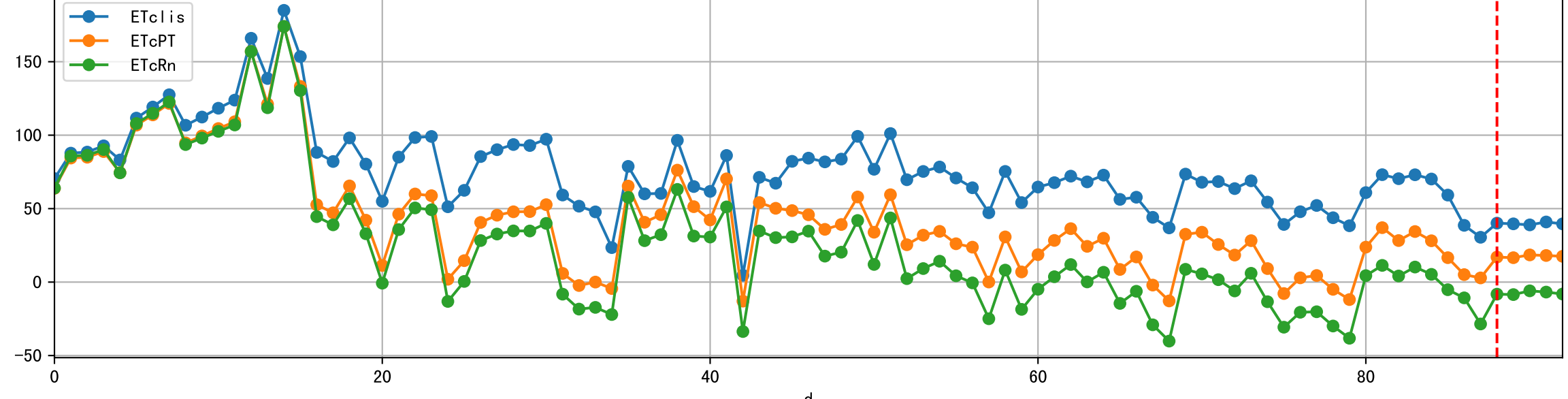
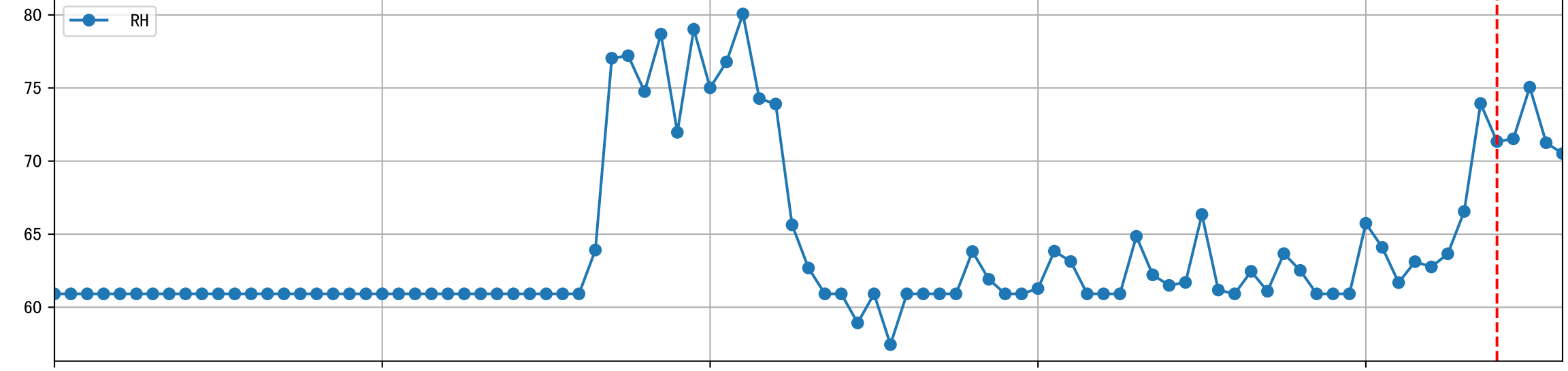
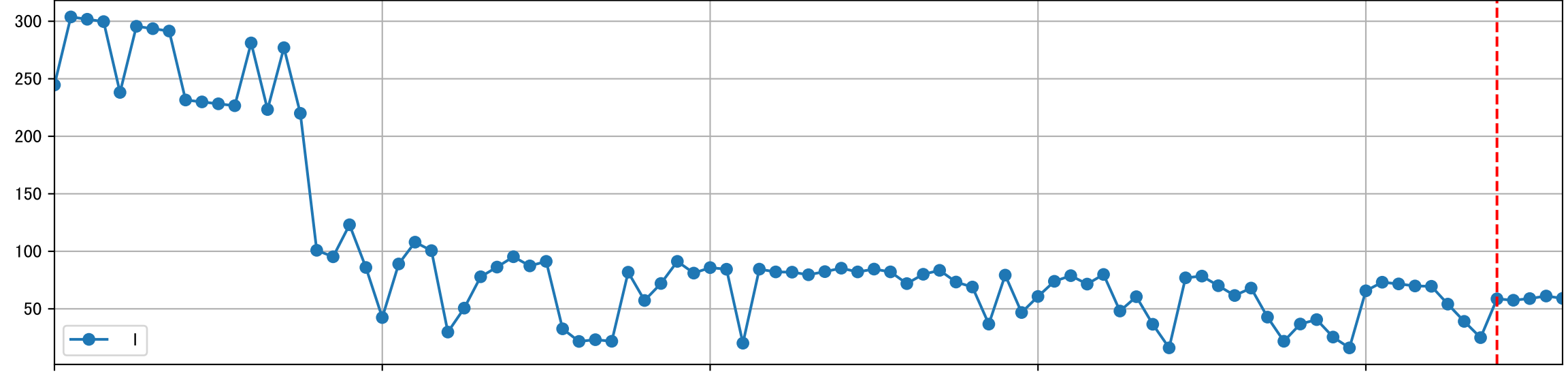
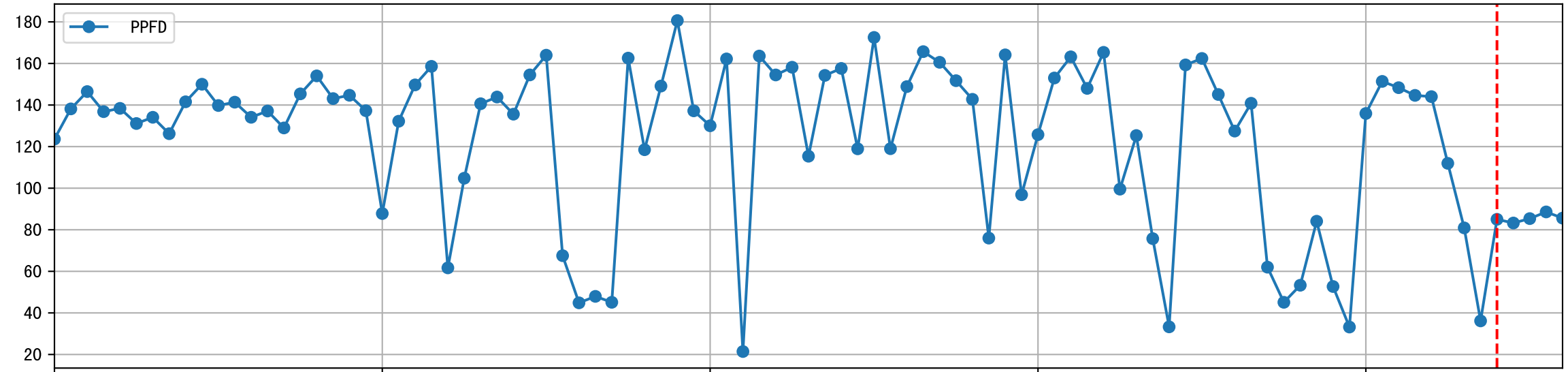
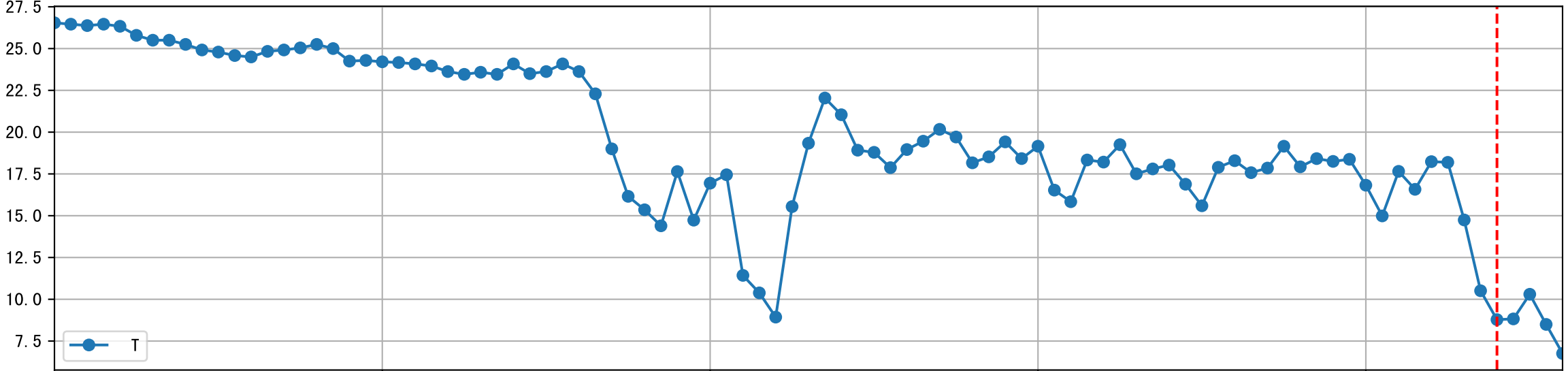
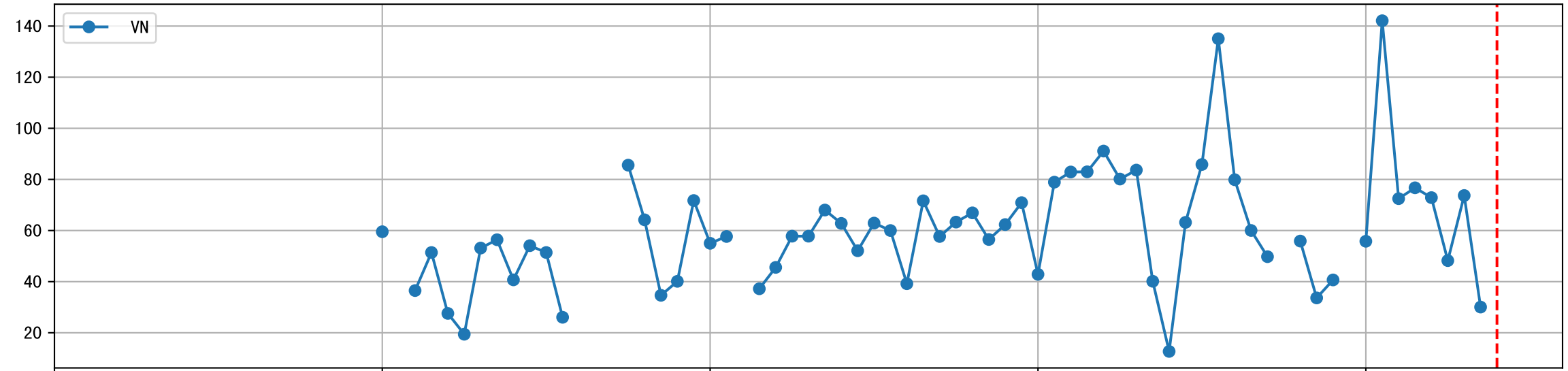
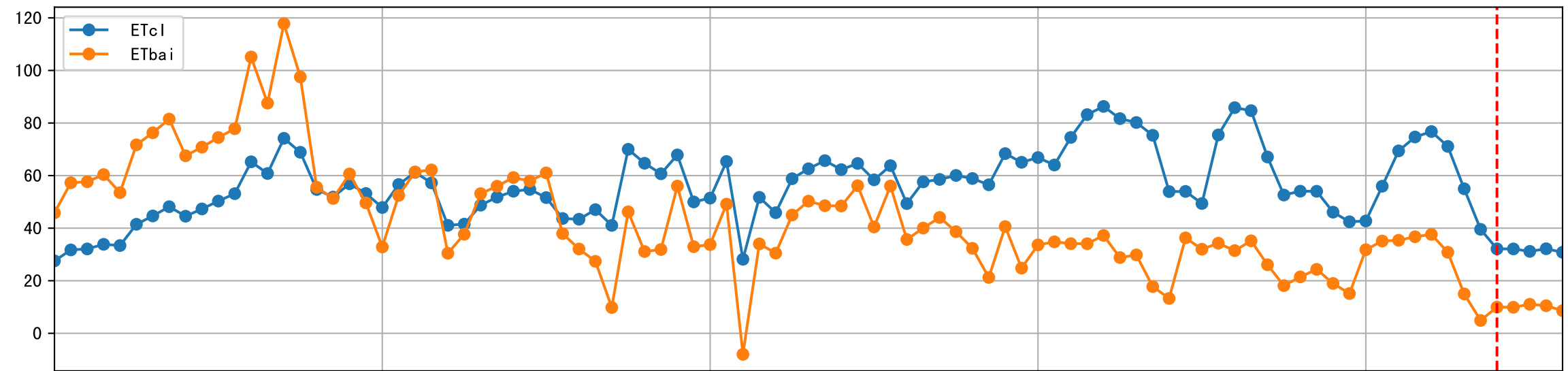


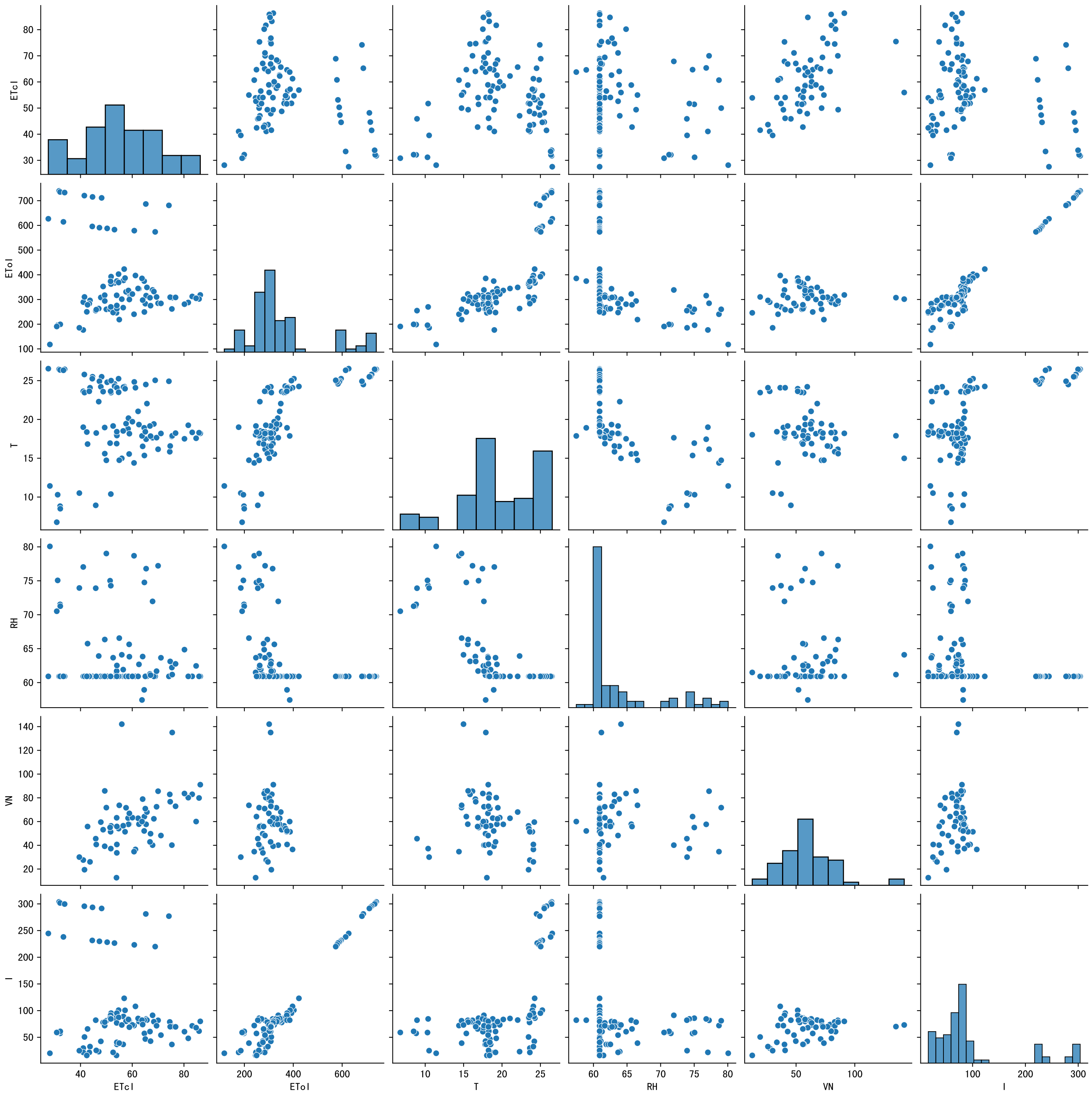
Trend plot for L1A3_3

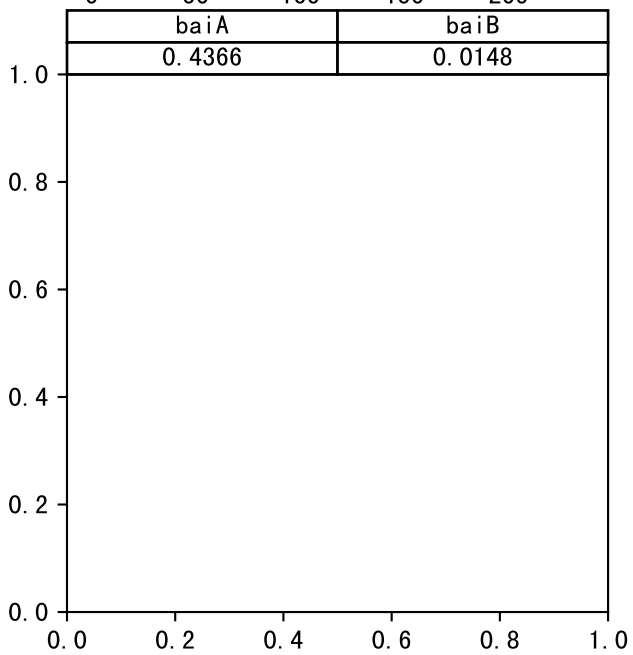
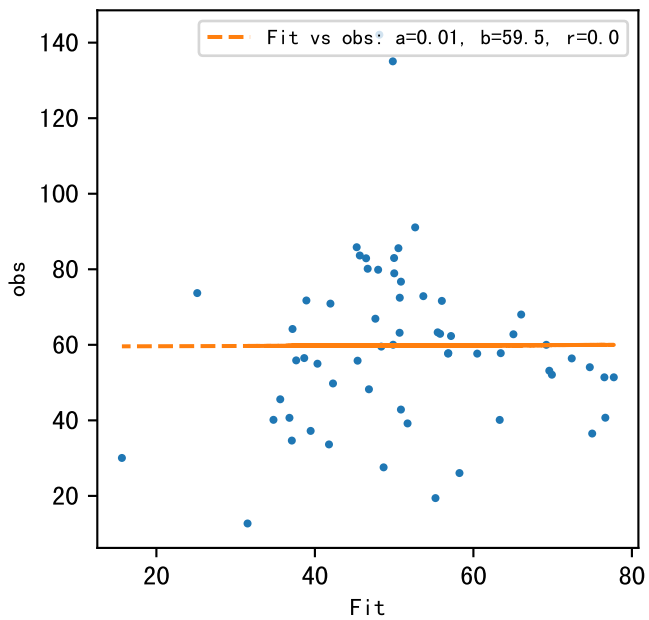
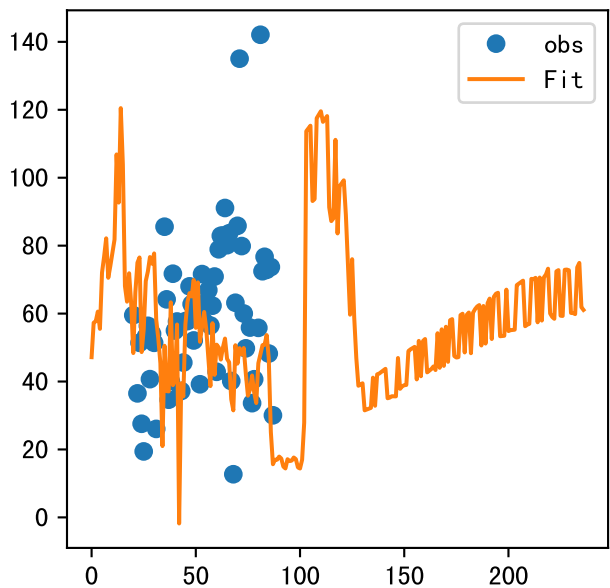


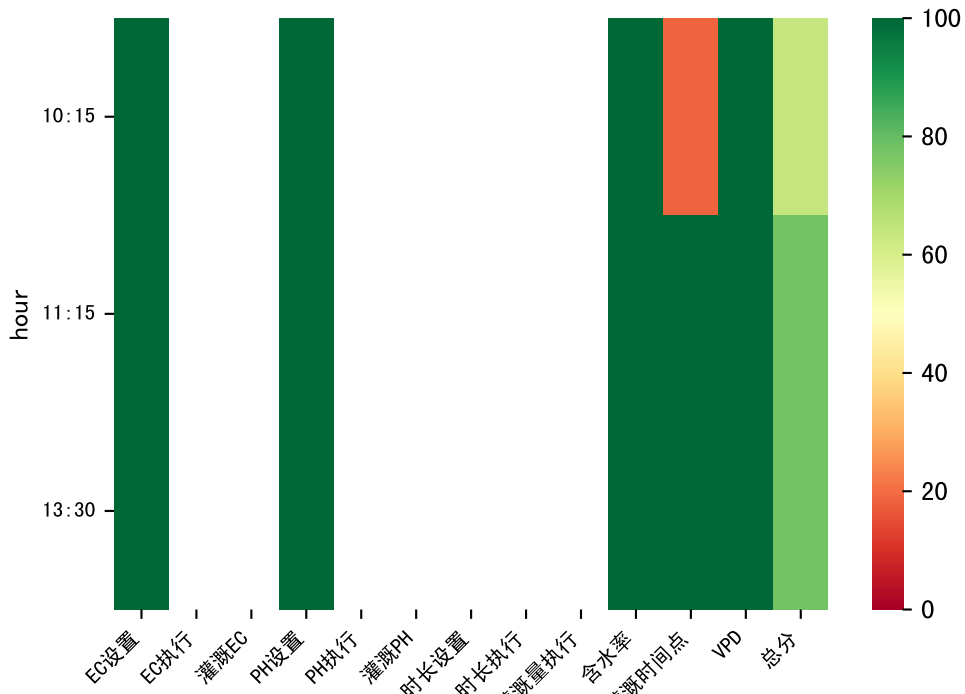
FgDaily



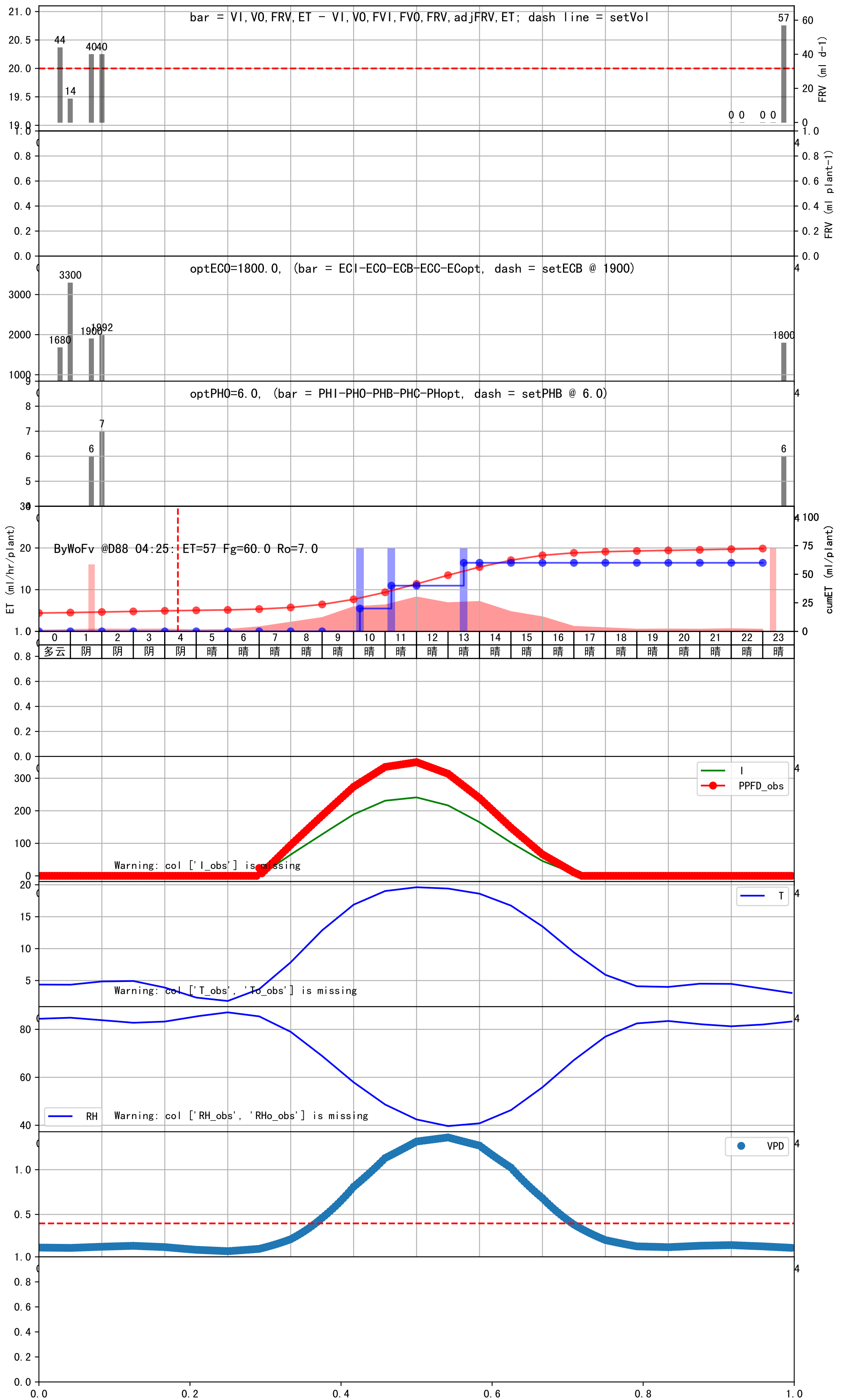




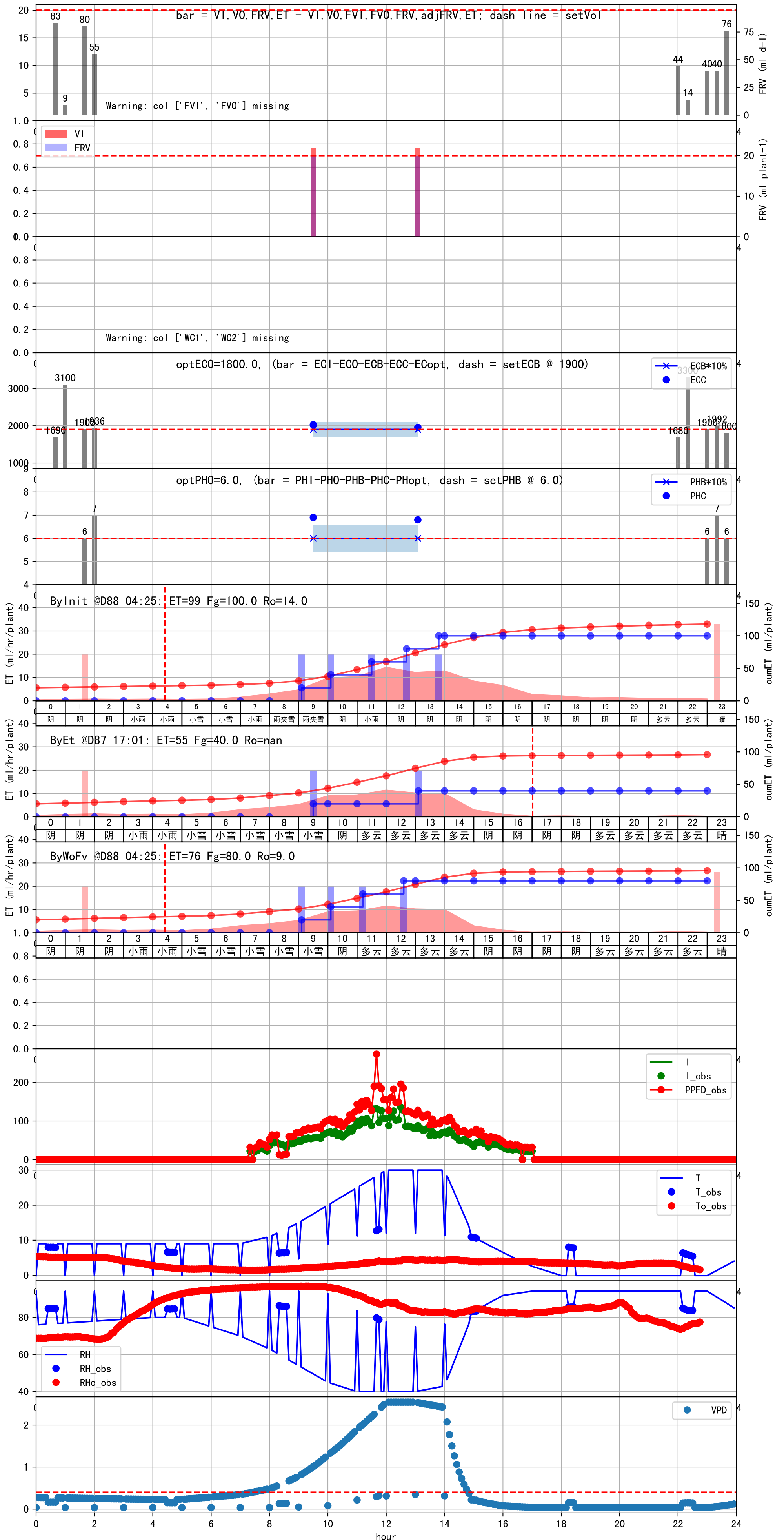


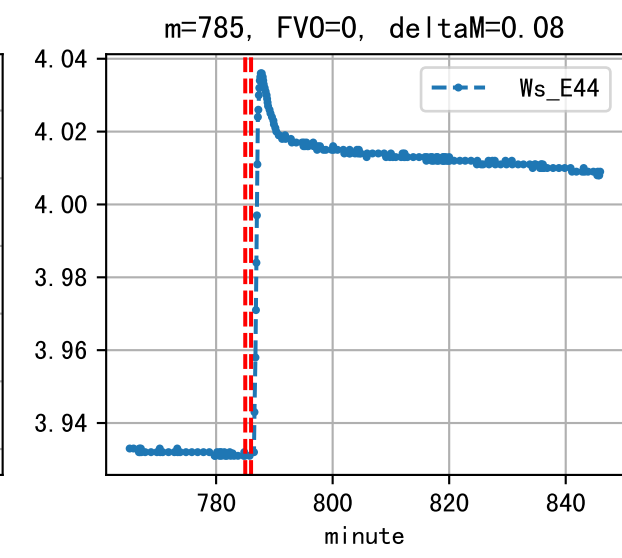
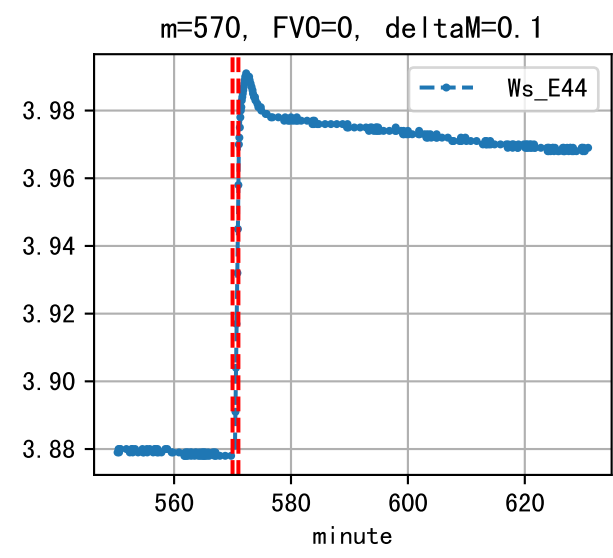
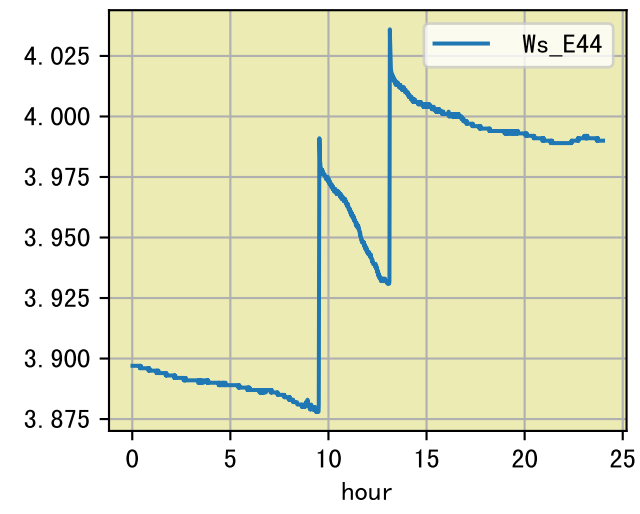


时间	灌溉时长(秒)	灌溉量(毫升/株)	灌溉总量(方/次)	天气	注释
10:15	34	20.0	0.081	晴	预期@10:15 自主 (未用传感器)
11:15	34	20.0	0.081	晴	预期@11:15 自主 (未用传感器)
13:30	34	20.0	0.081	晴	预期@13:30 自主 (未用传感器)
总计	102.0 (3次)	60.0			建议进液EC: 1900, PH: 6.0

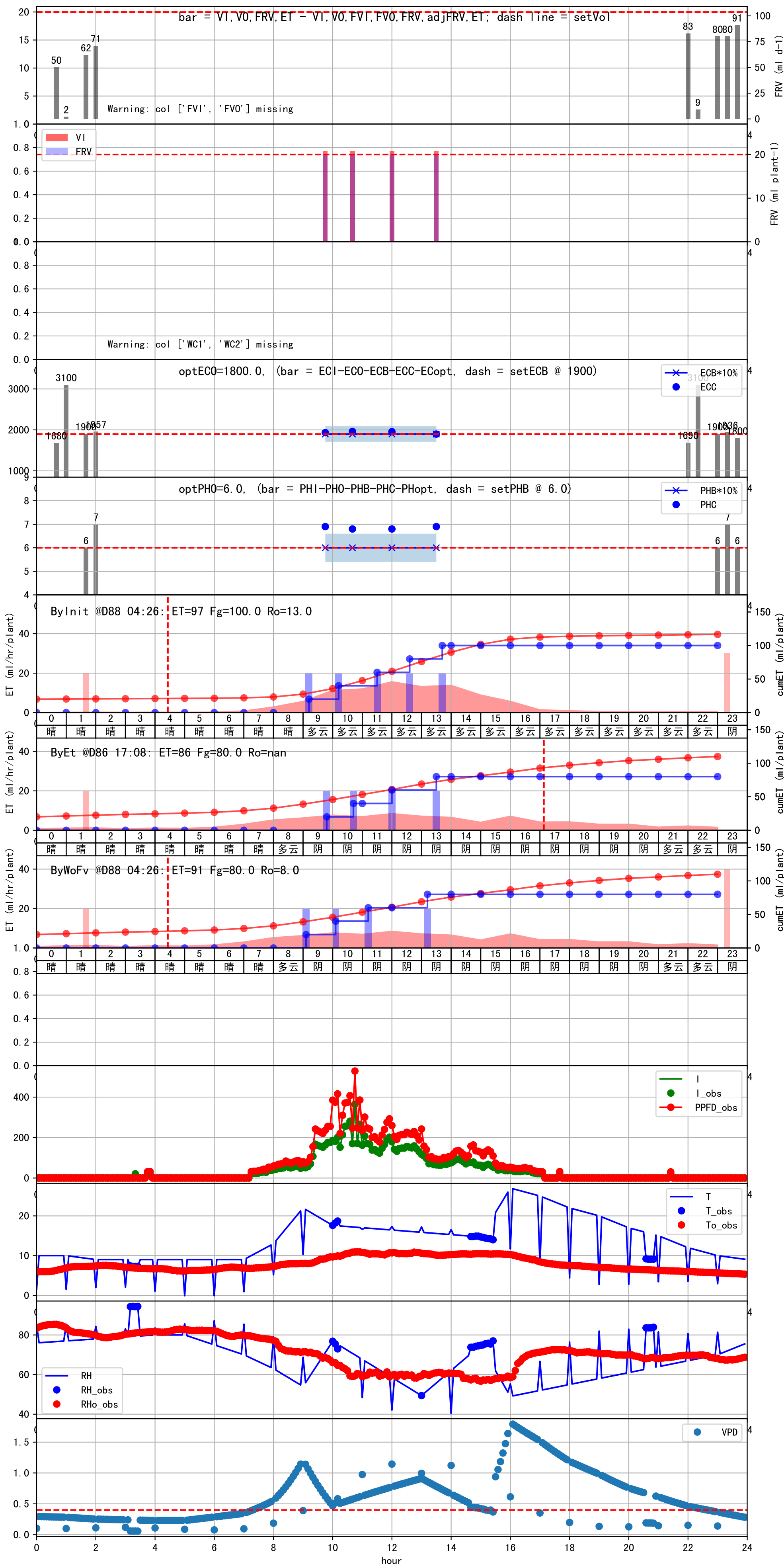


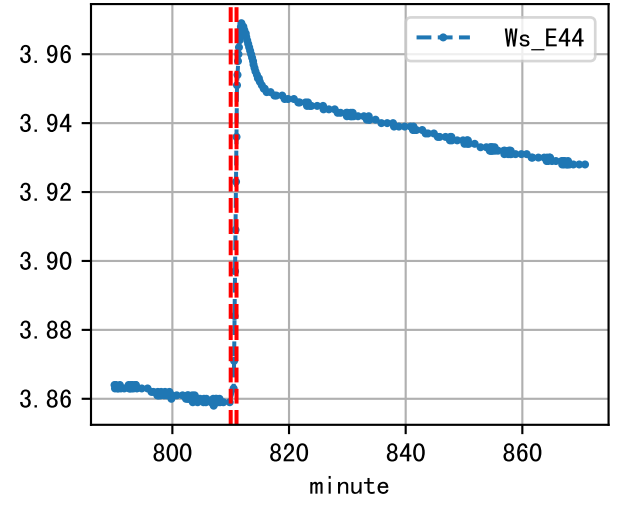
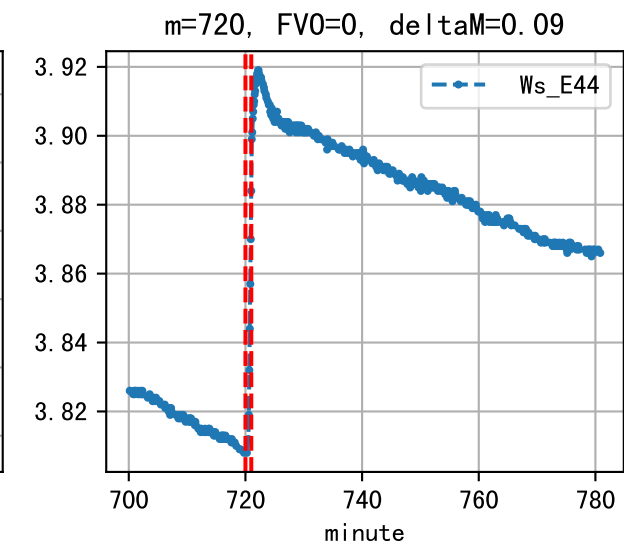
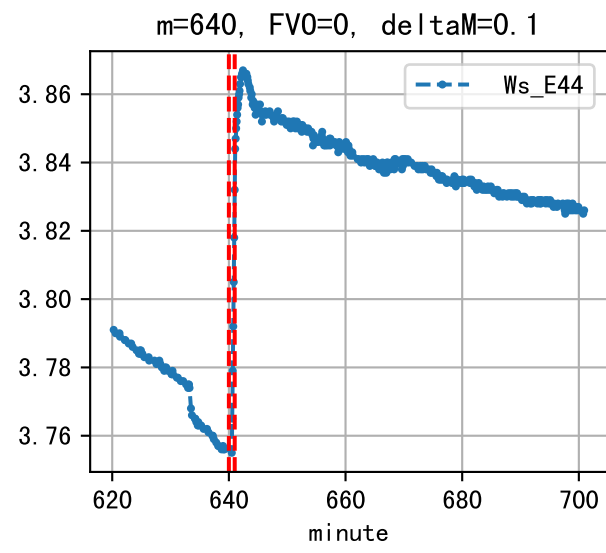
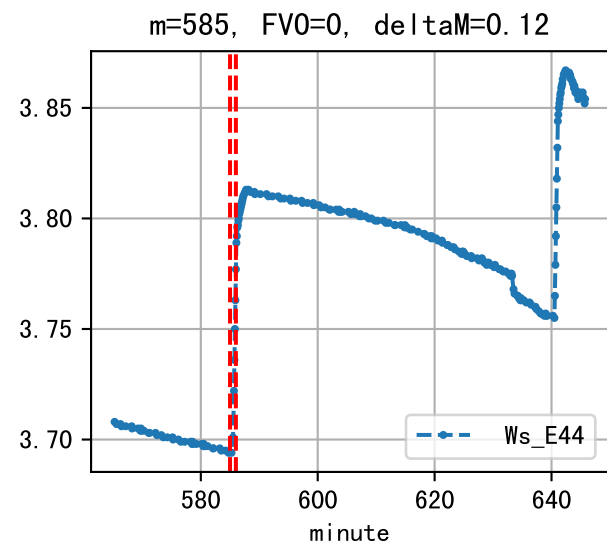
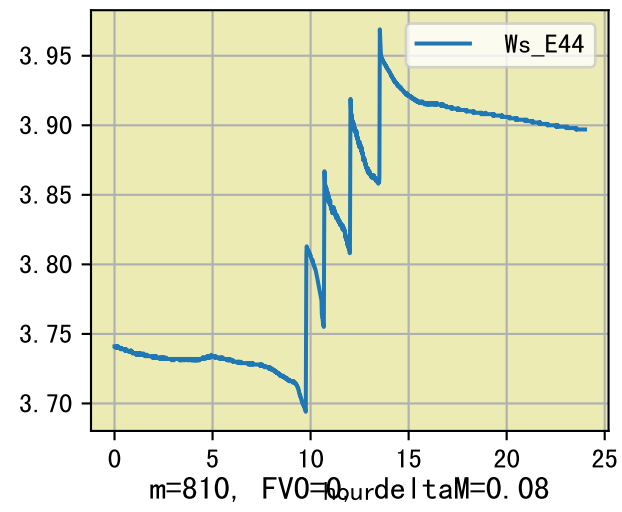
时间	灌溉时长(秒)	灌溉量(毫升/株)	灌溉总量(方/次)	天气	注释
09:05	35	20.0	0.081	小雪	假设@09:05 自动 (未用传感器)
10:05	35	20.0	0.081	阴	假设@10:05 自动 (未用传感器)
11:10	35	20.0	0.081	多云	假设@11:10 自动 (未用传感器)
12:35	35	20.0	0.081	多云	假设@12:35 自动 (未用传感器)
总计	140.0 (4次)	80.0			建议进液EC: 1900, PH: 6.0



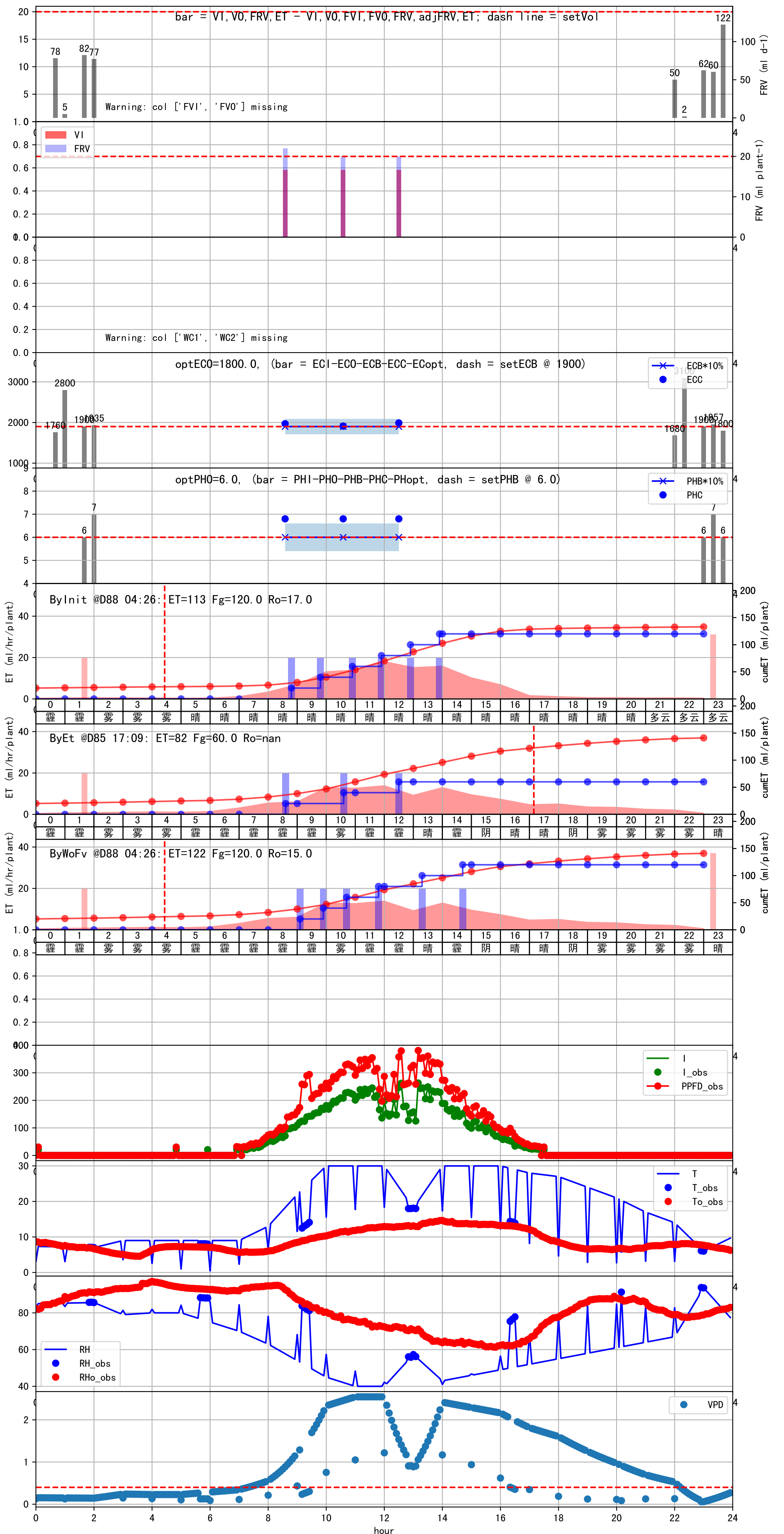


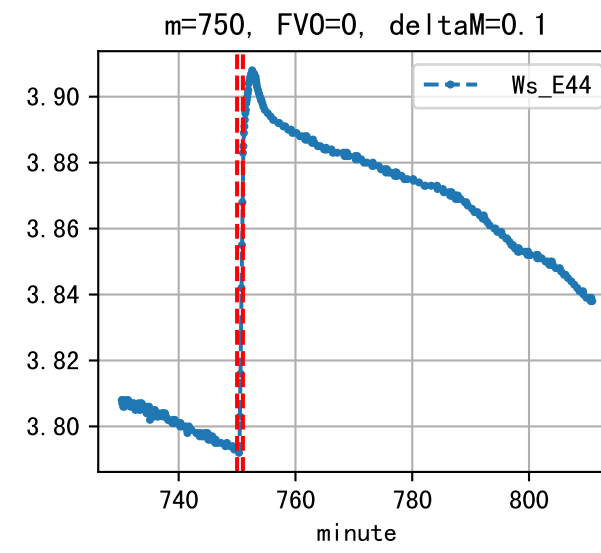
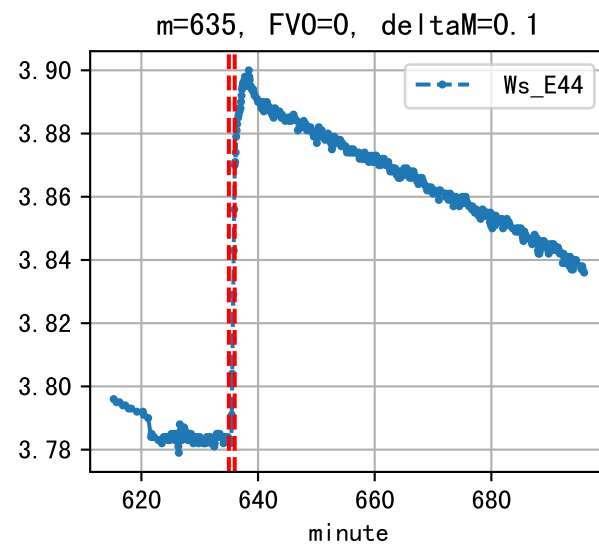
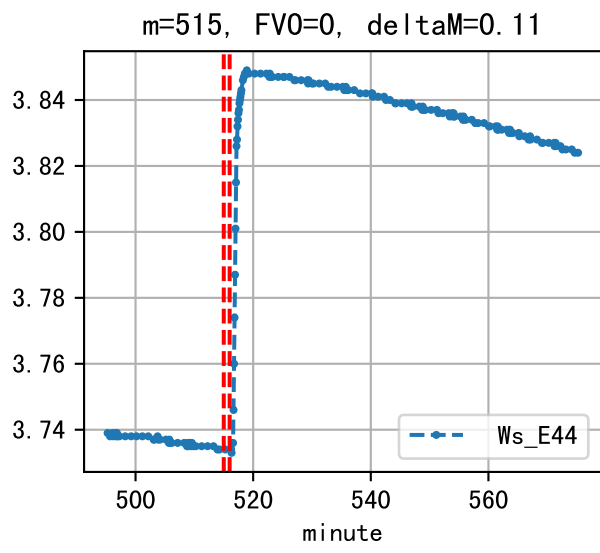
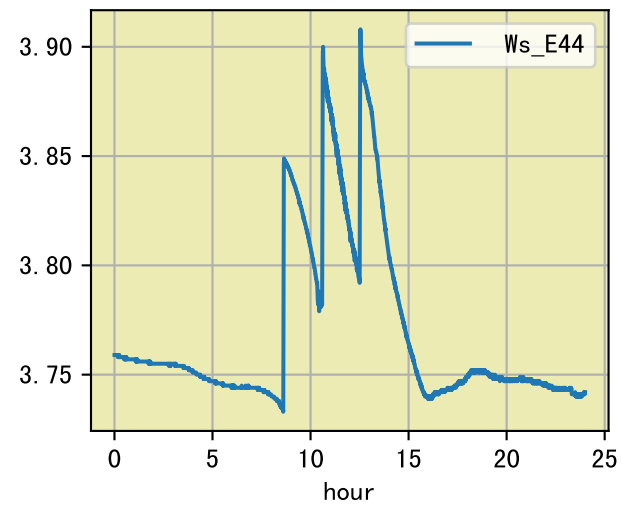
时间	灌溉时长(秒)	灌溉量(毫升/株)	灌溉总量(方/次)	天气	注释
09:05	35	20.0	0.081	阴	假设@09:05 自动 (未用传感器)
10:05	35	20.0	0.081	阴	假设@10:05 自动 (未用传感器)
11:15	35	20.0	0.081	阴	假设@11:15 自动 (未用传感器)
13:15	35	20.0	0.081	阴	假设@13:15 自动 (未用传感器)
总计	140.0 (4次)	80.0			建议进液EC: 1900, PH: 6.0





时间	灌溉时长(秒)	灌溉量(毫升/株)	灌溉总量(方/次)	天气	注释
09:05	34	20.0	0.081	霾	假设@09:05 自动 (未用传感器)
09:55	34	20.0	0.081	霾	假设@09:55 自动 (未用传感器)
10:40	34	20.0	0.081	雾	假设@10:40 自动 (未用传感器)
11:50	34	20.0	0.081	霾	假设@11:50 自动 (未用传感器)
13:20	34	20.0	0.081	晴	假设@13:20 自动 (未用传感器)
14:40	34	20.0	0.081	霾	假设@14:40 自动 (未用传感器)
总计	204.0 (6次)	120.0			建议进液EC: 1900, PH: 6.0





时间	灌溉时长(秒)	灌溉量(毫升/株)	灌溉总量(方/次)	天气	注释
09:05	34	20.0	0.081	雾	假设@09:05 自动 (未用传感器)
09:55	34	20.0	0.081	雾	假设@09:55 自动 (未用传感器)
10:40	34	20.0	0.081	晴	假设@10:40 自动 (未用传感器)
11:45	34	20.0	0.081	晴	假设@11:45 自动 (未用传感器)
12:50	34	20.0	0.081	晴	假设@12:50 自动 (未用传感器)
14:00	34	20.0	0.081	晴	假设@14:00 自动 (未用传感器)
15:20	34	20.0	0.081	晴	假设@15:20 自动 (未用传感器)
总计	238.0 (7次)	140.0			建议进液EC: 1900, PH: 6.0

