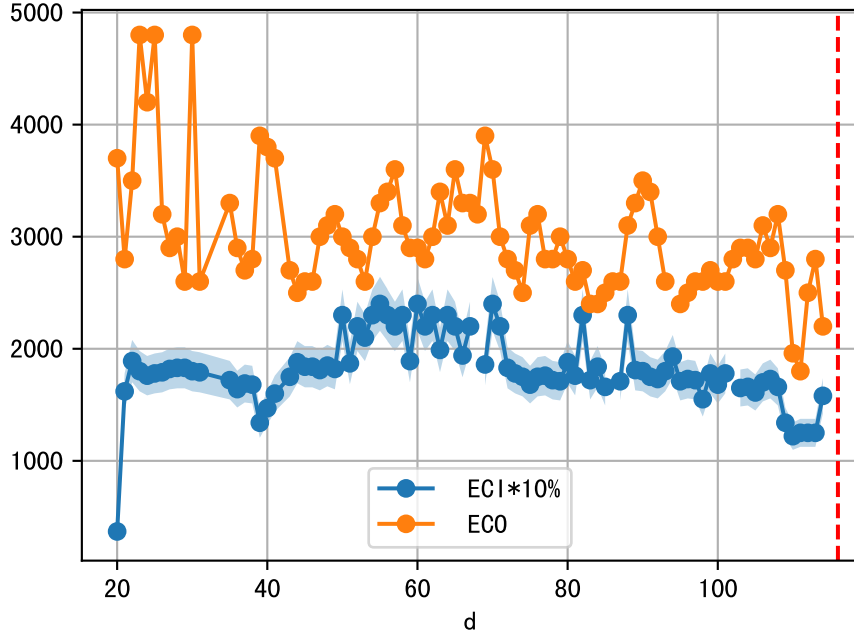
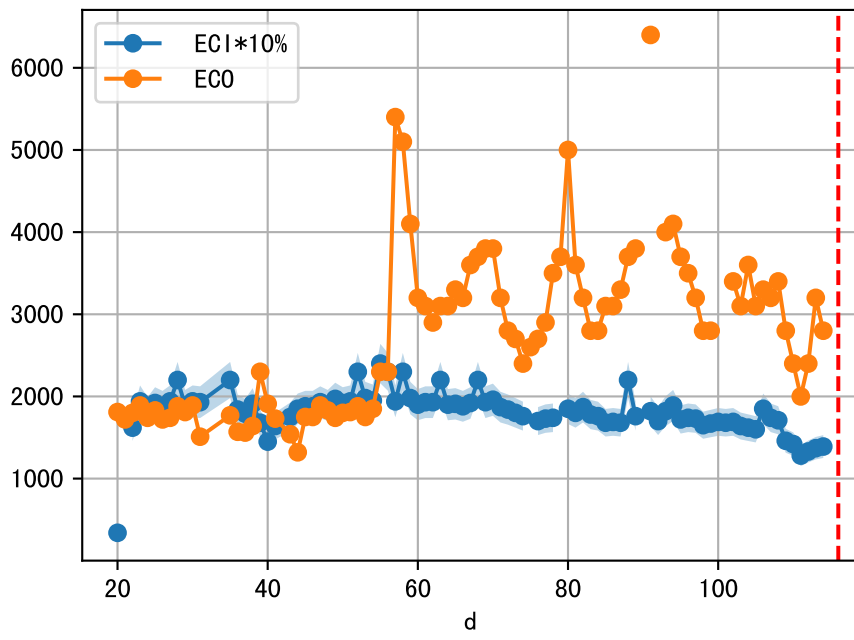
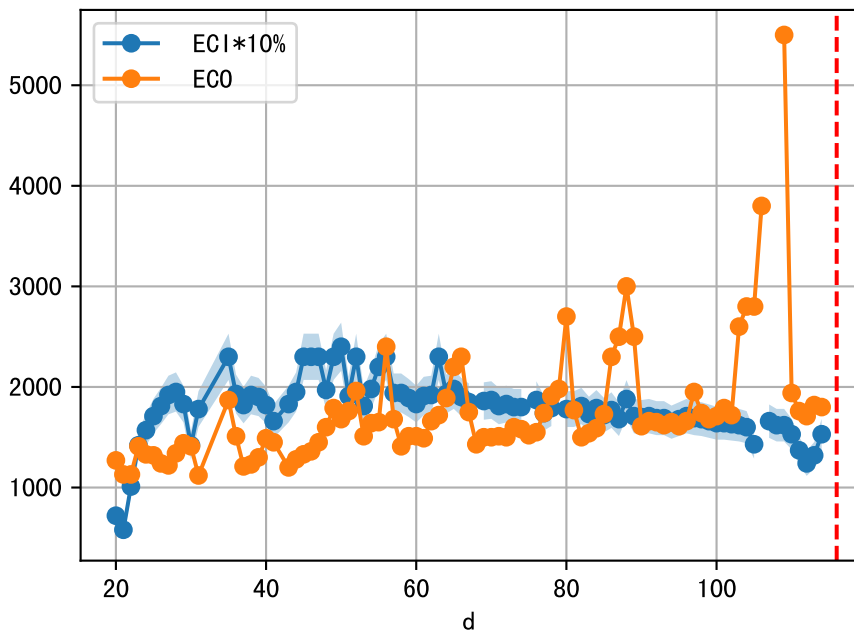
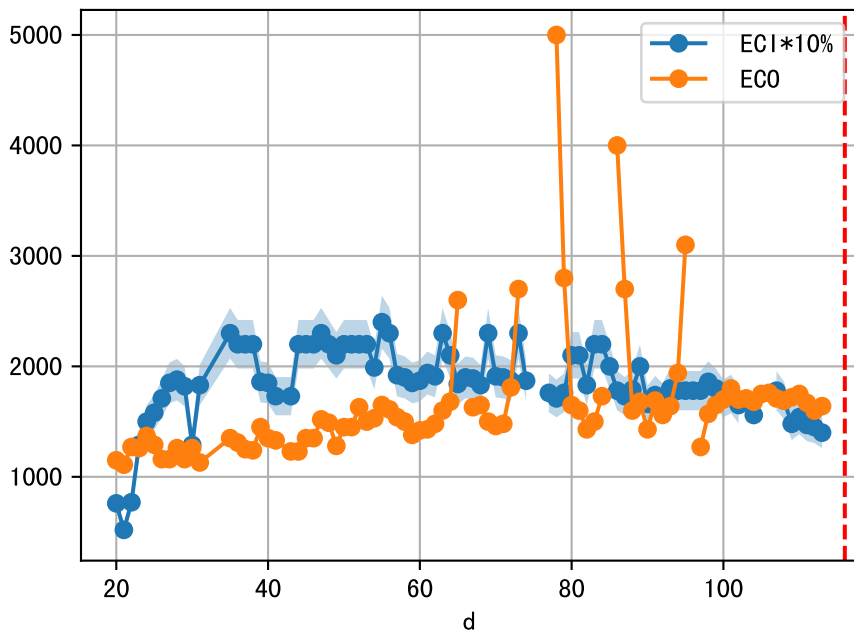
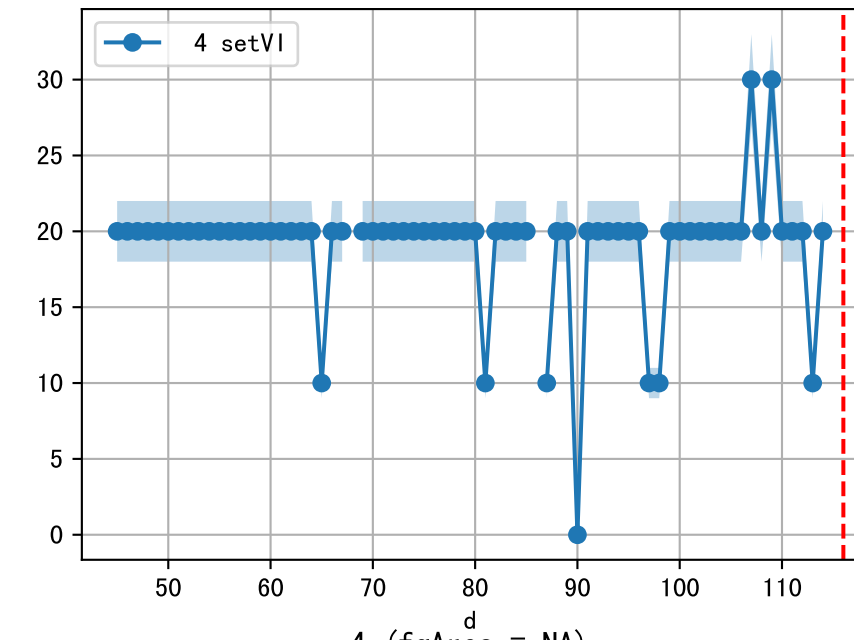
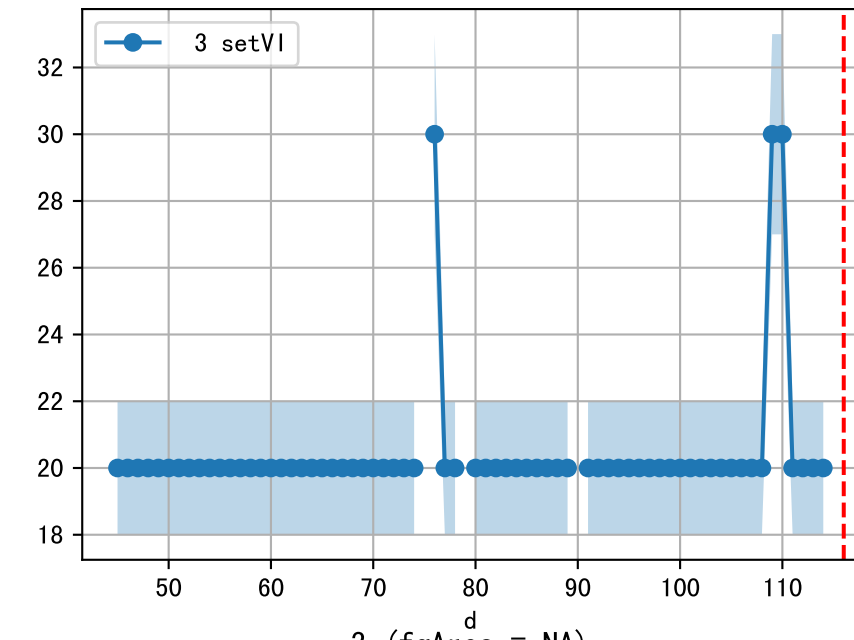
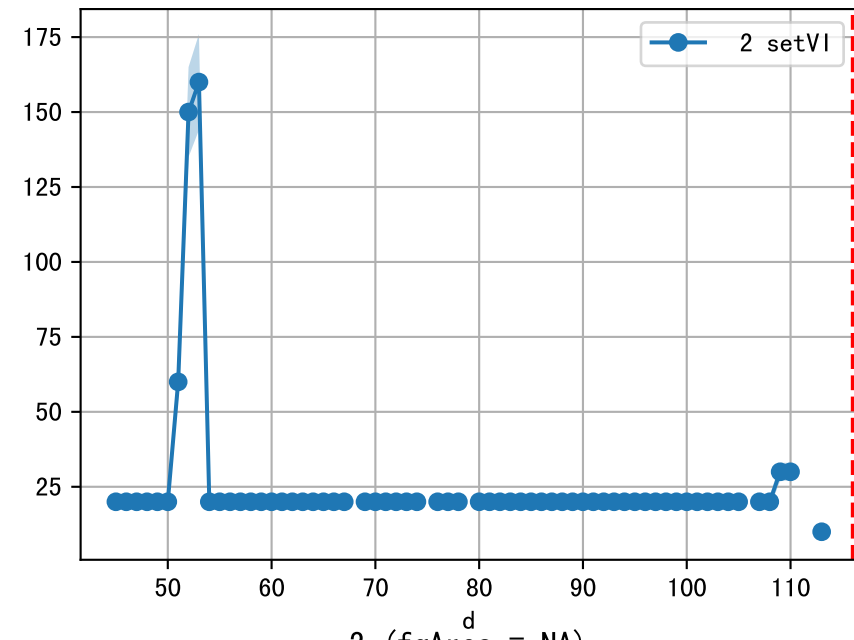
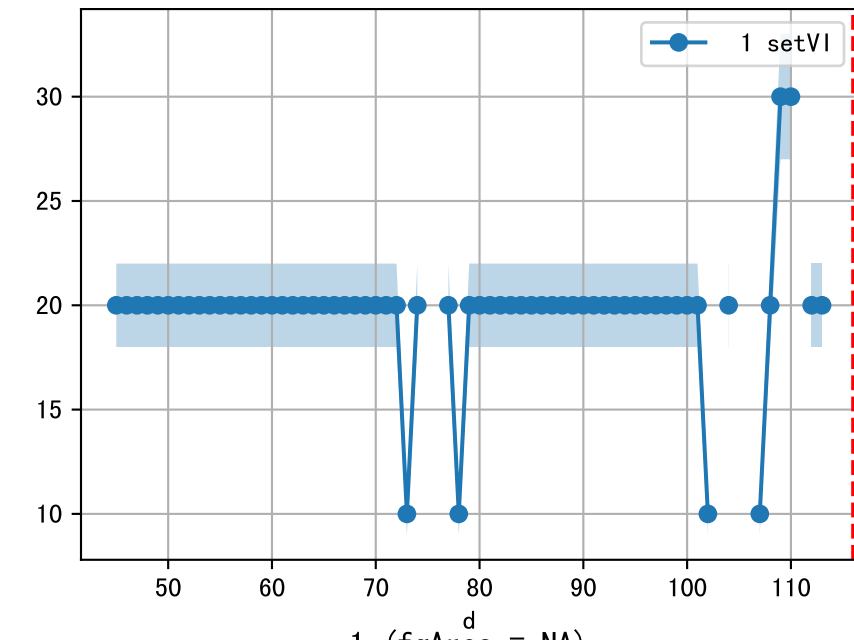
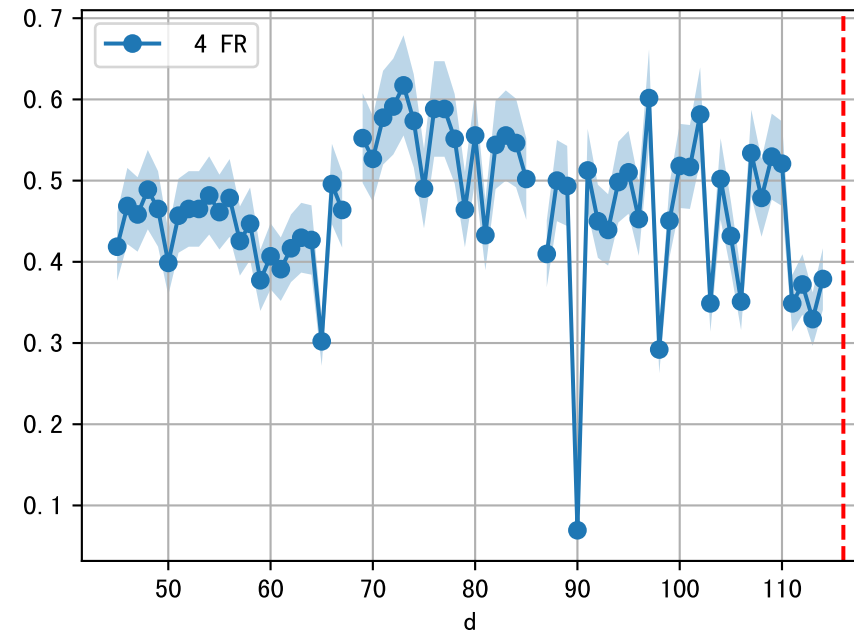
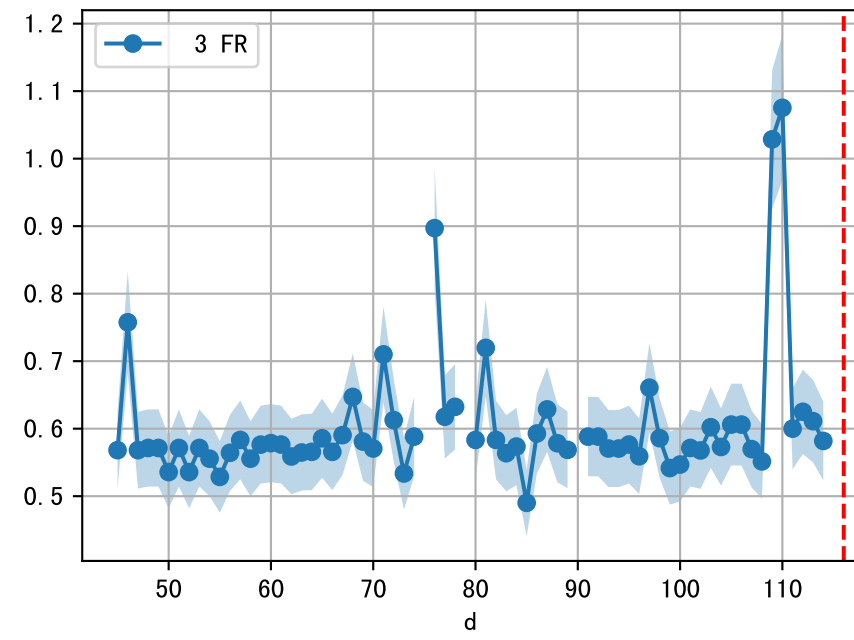
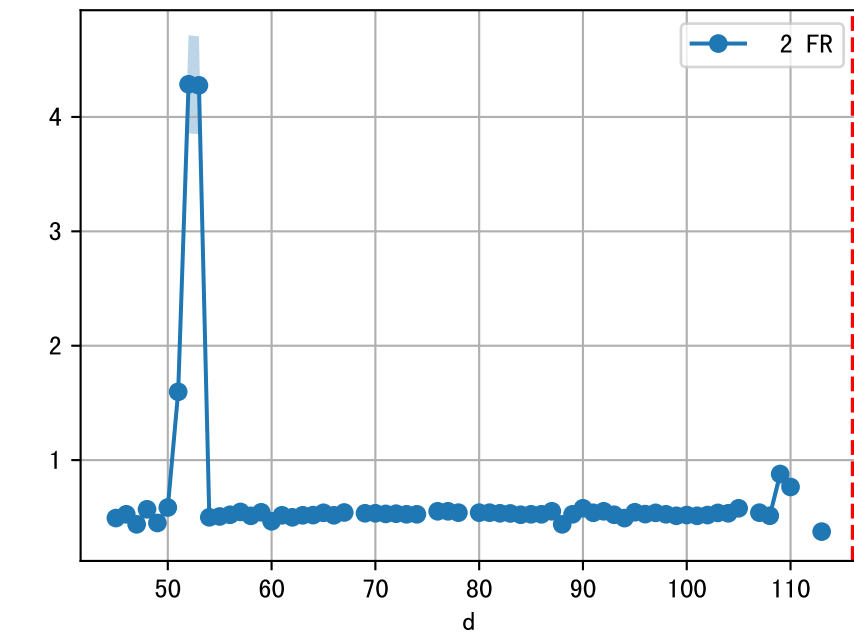
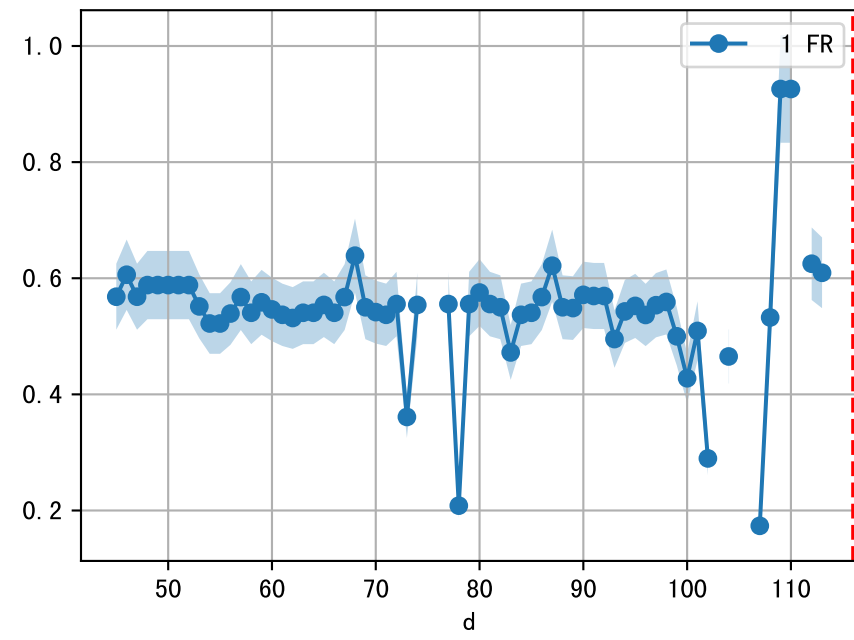
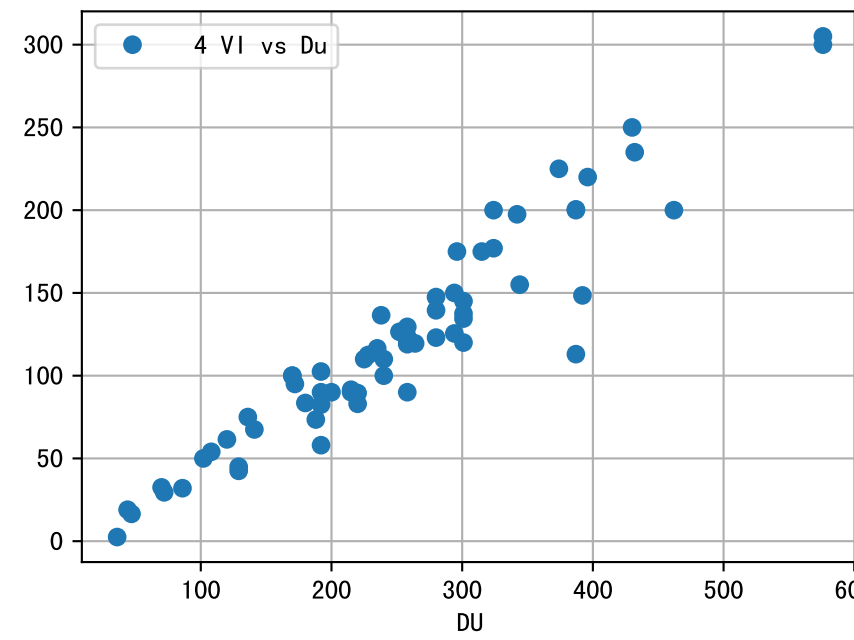
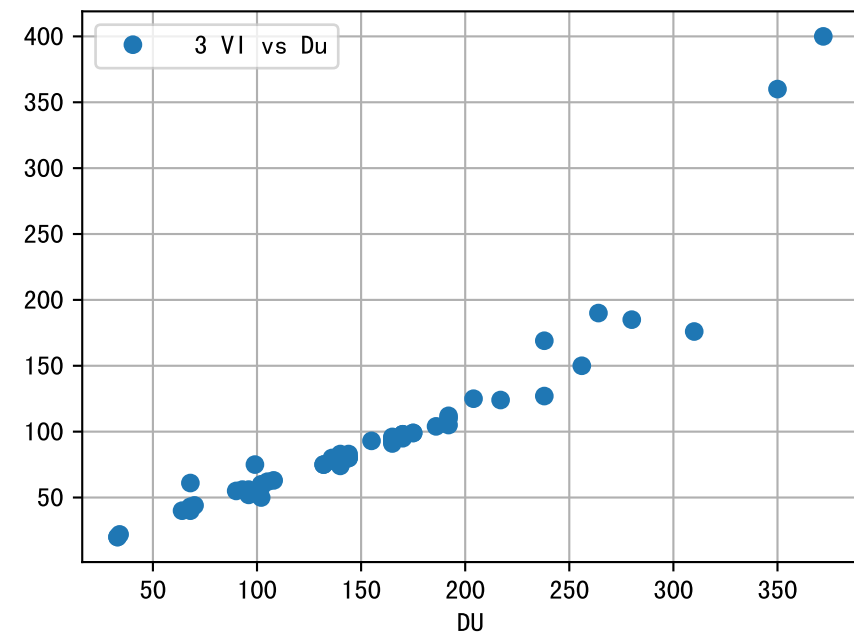
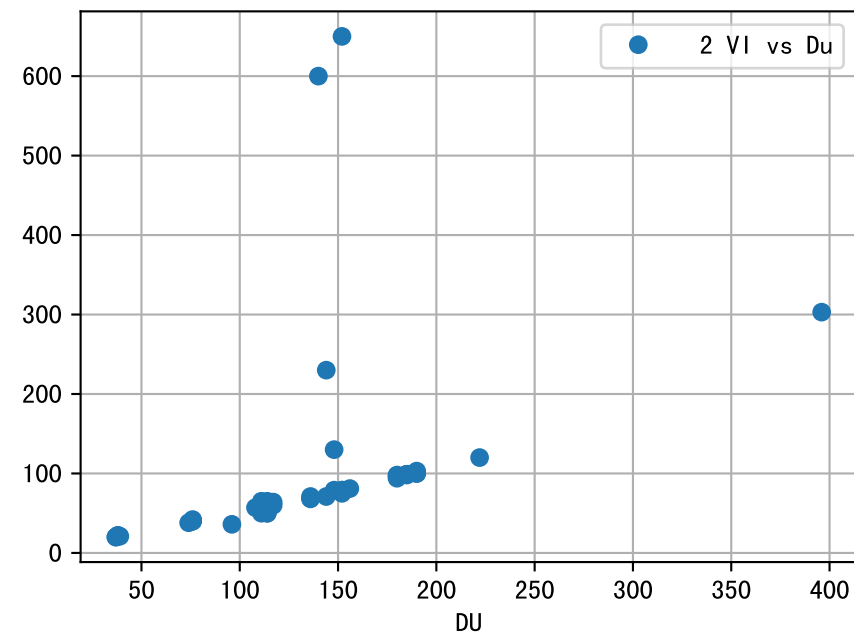
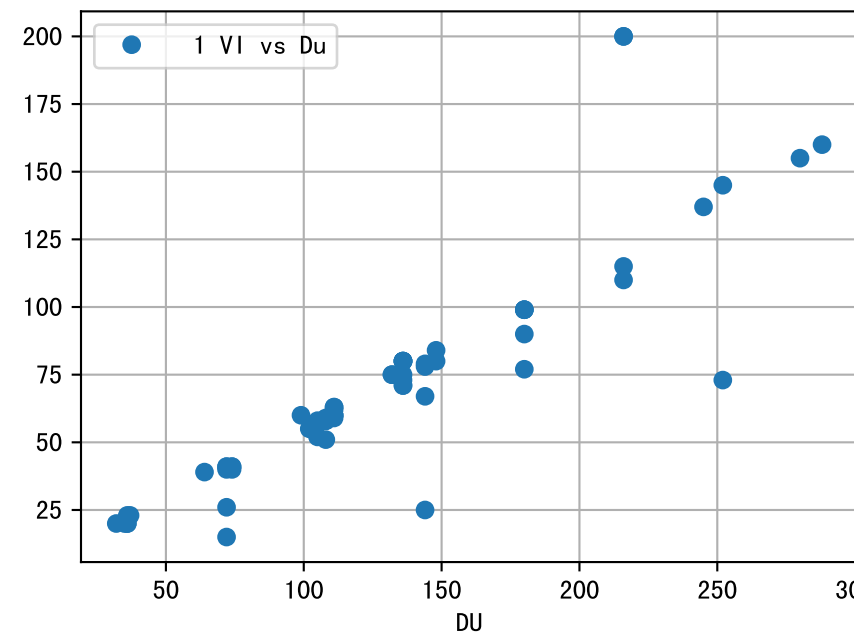
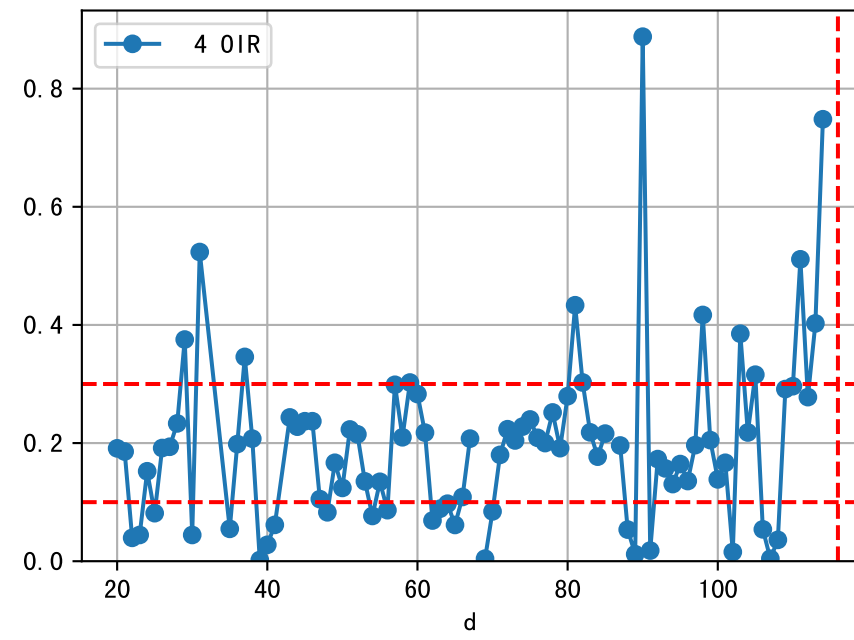
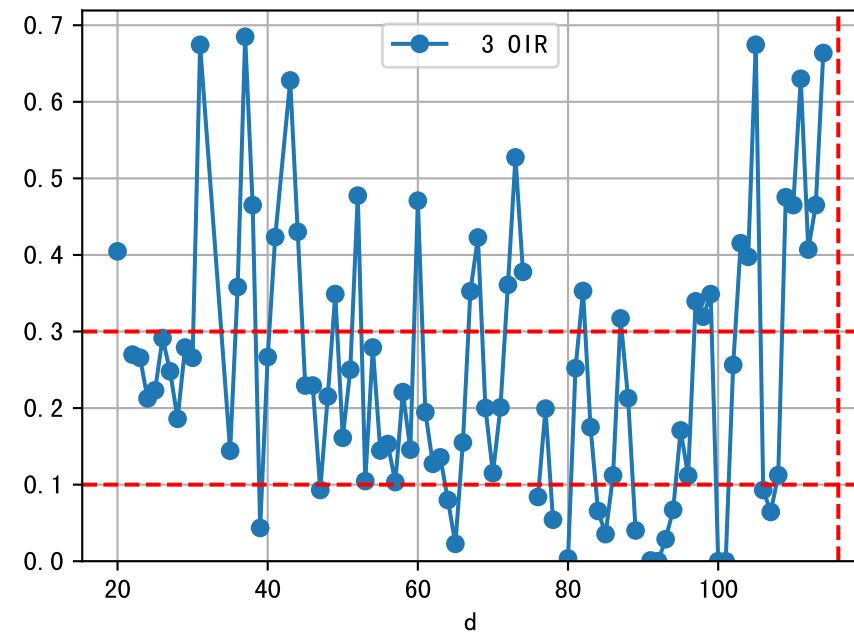
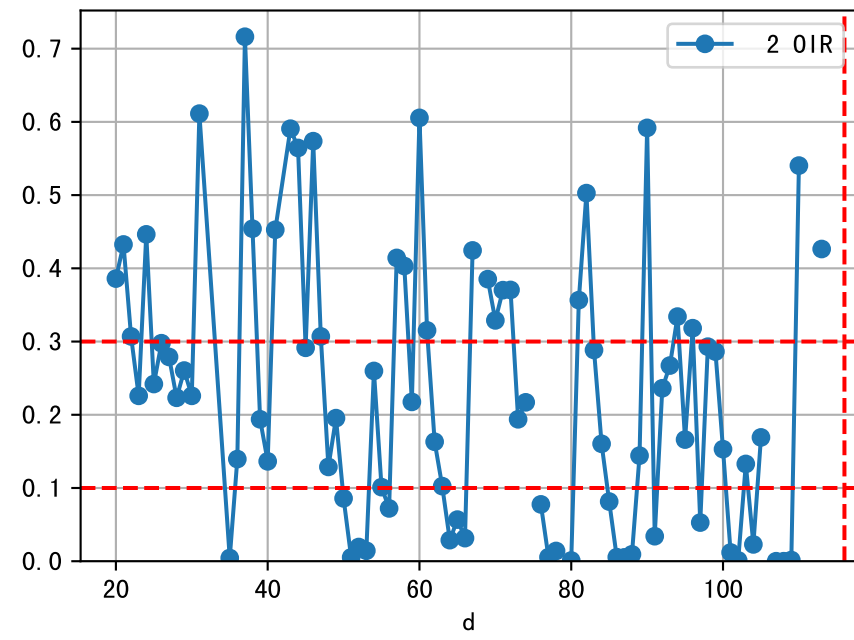
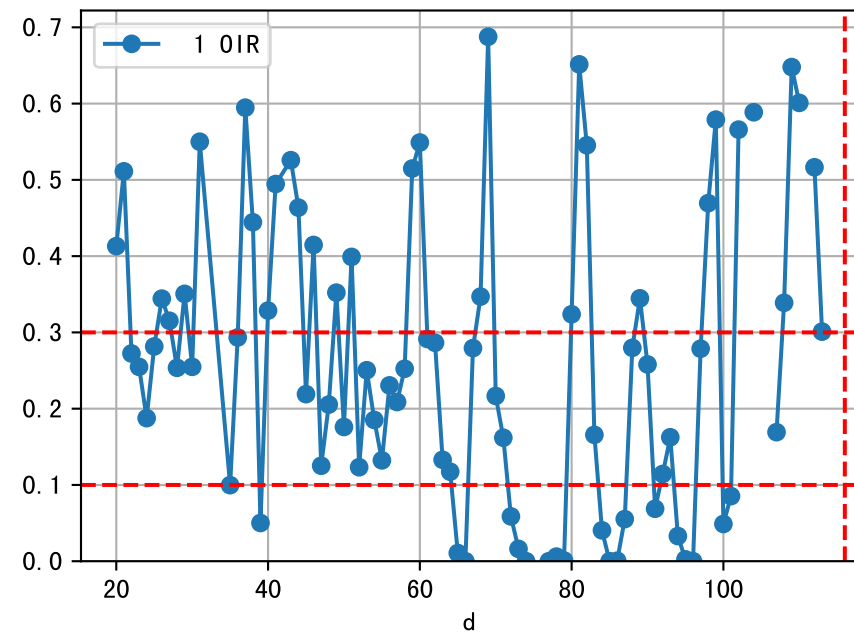
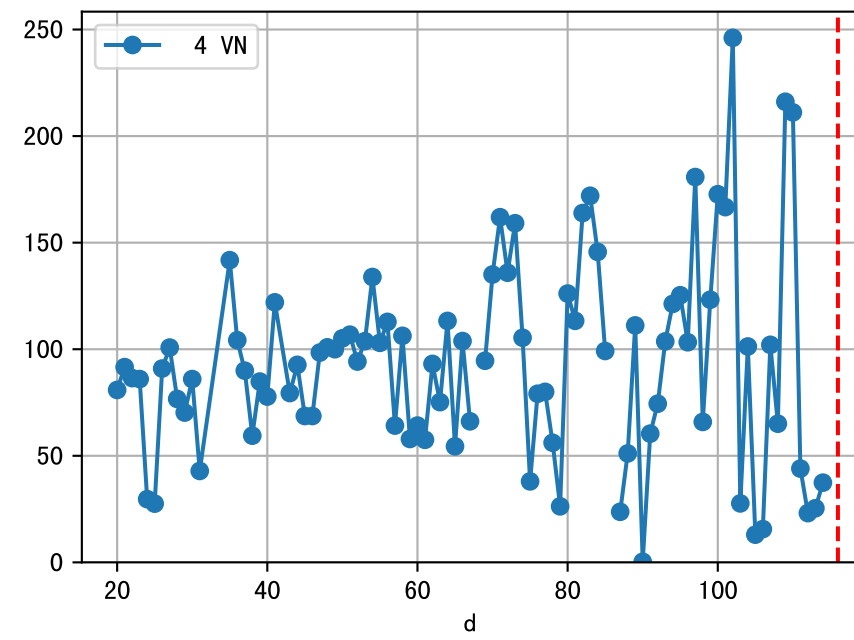
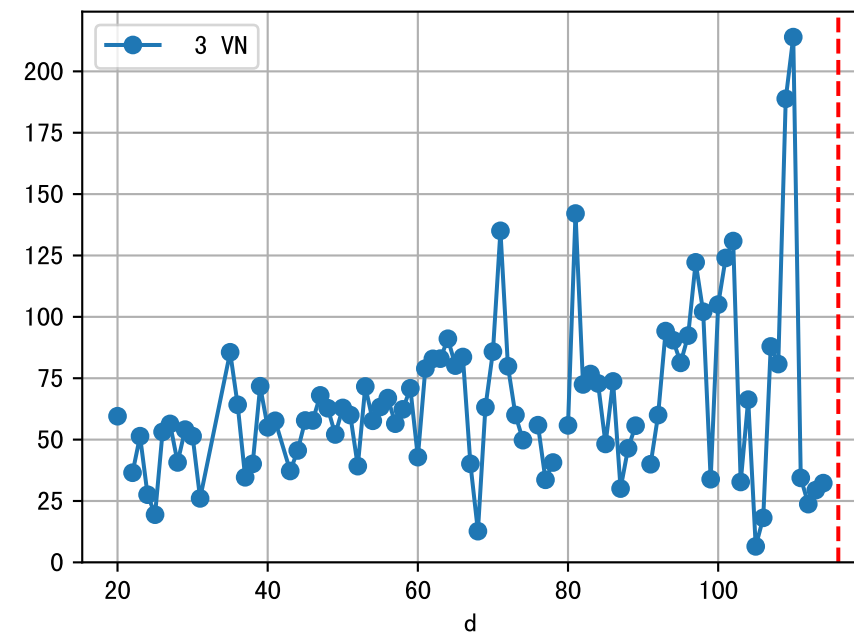
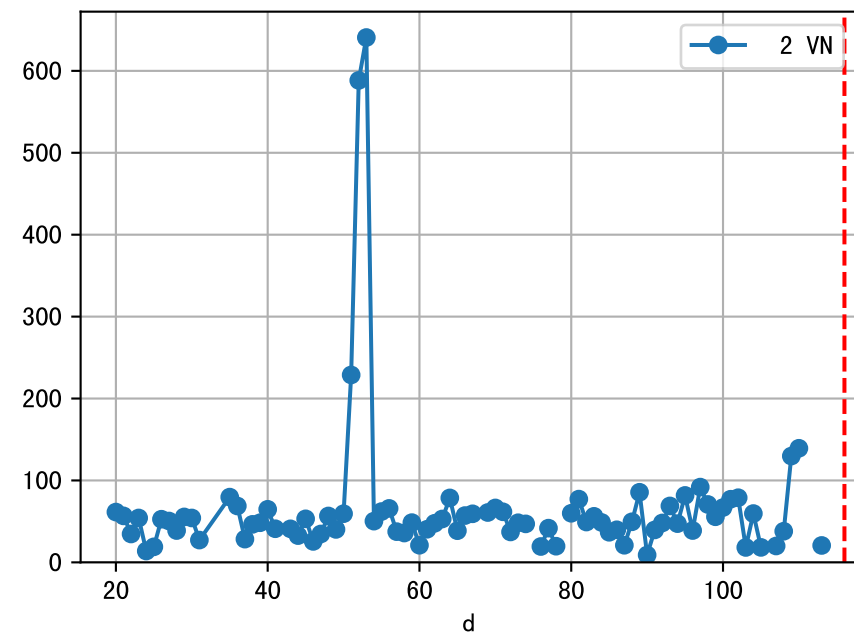
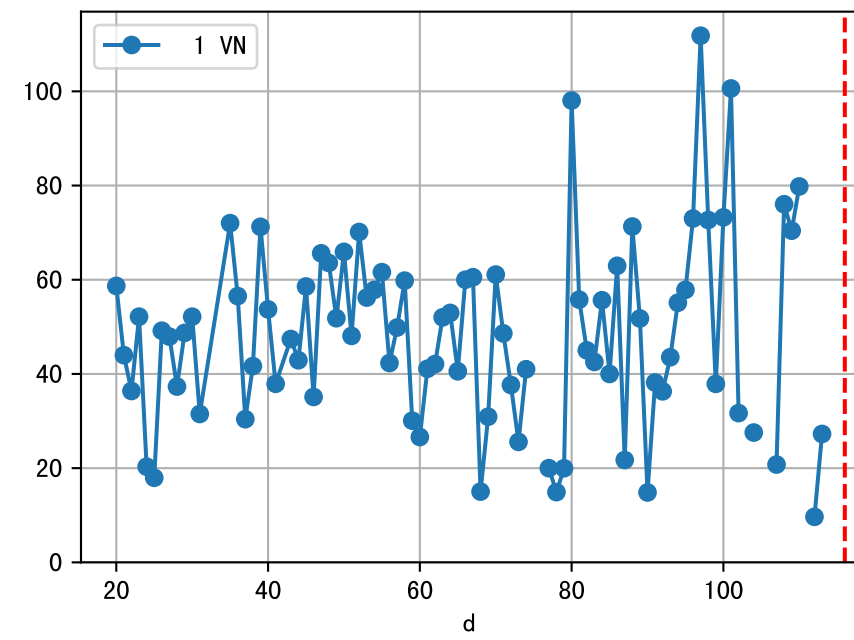
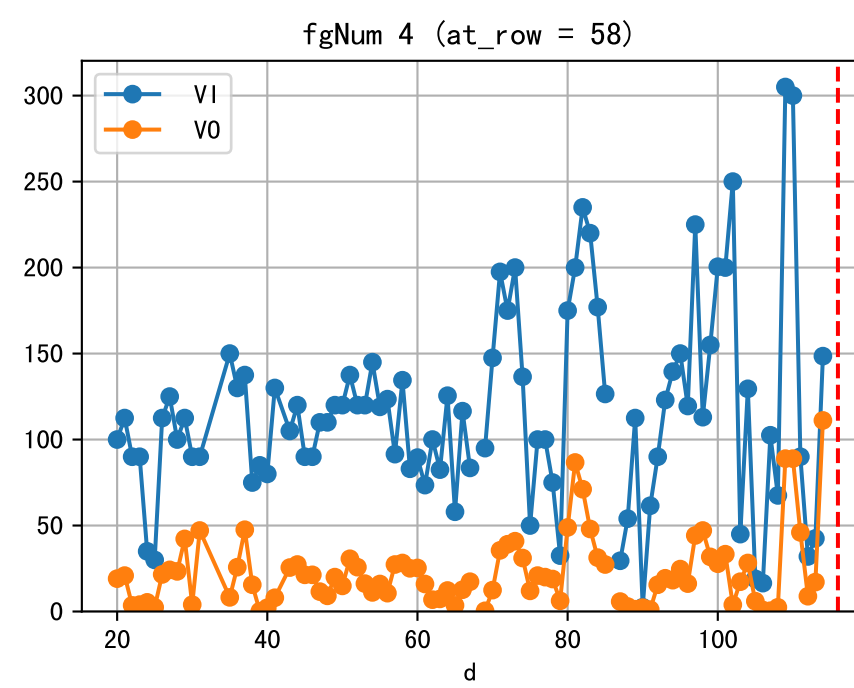
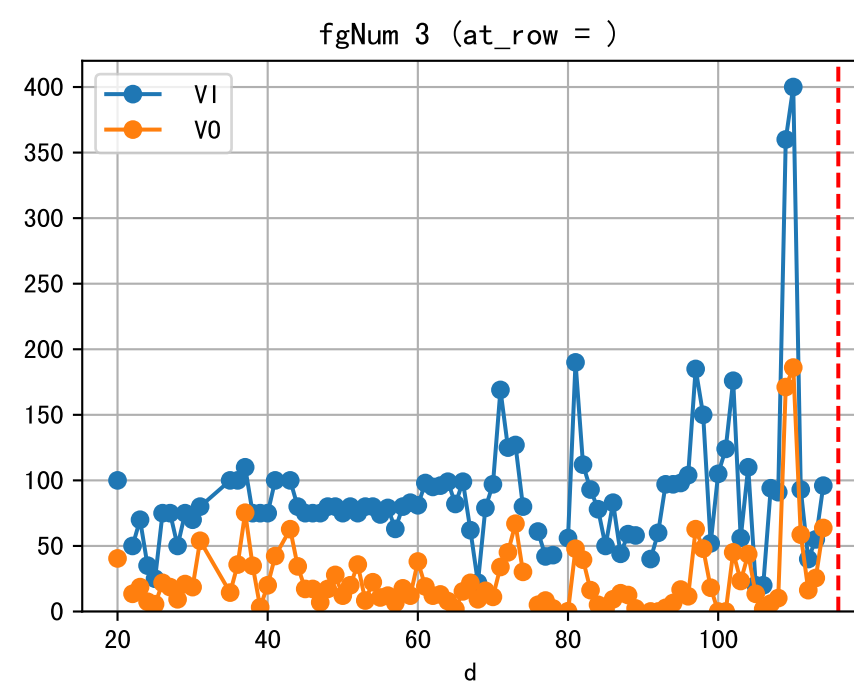
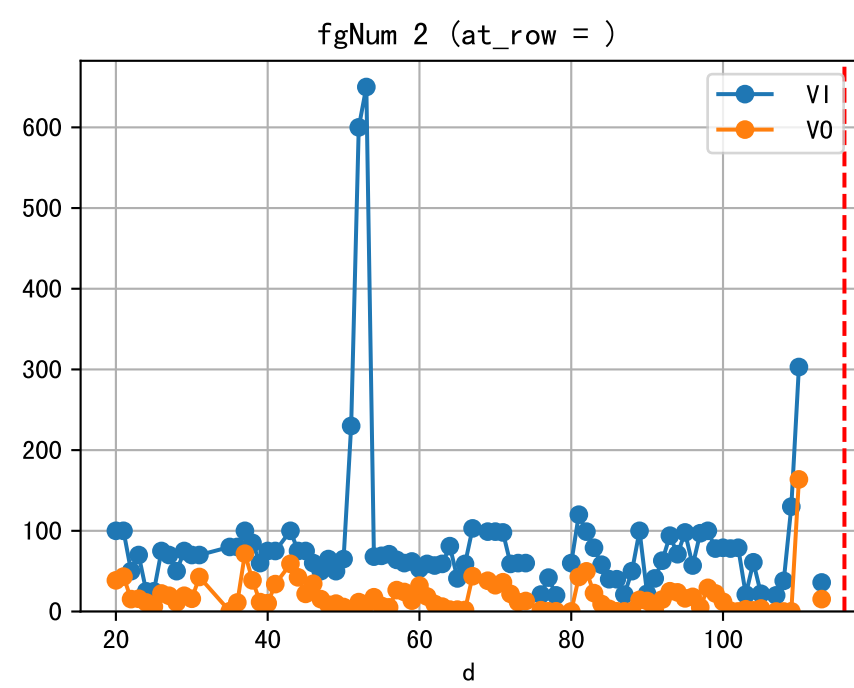
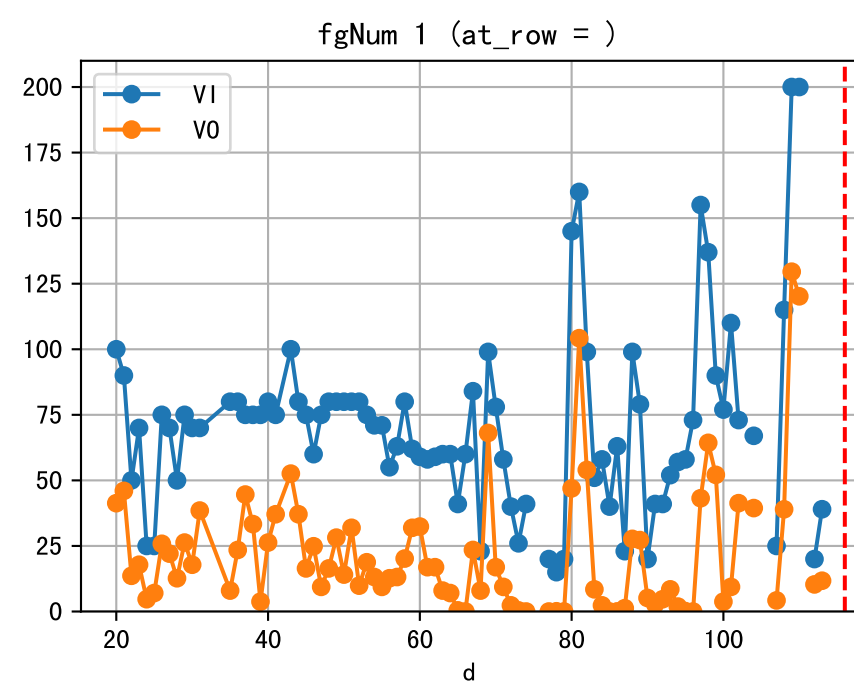
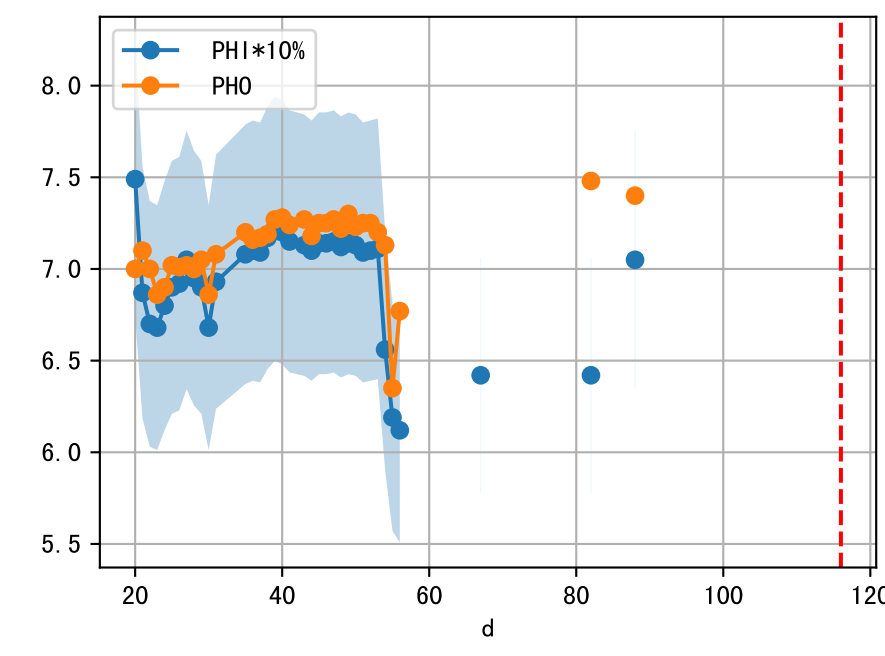
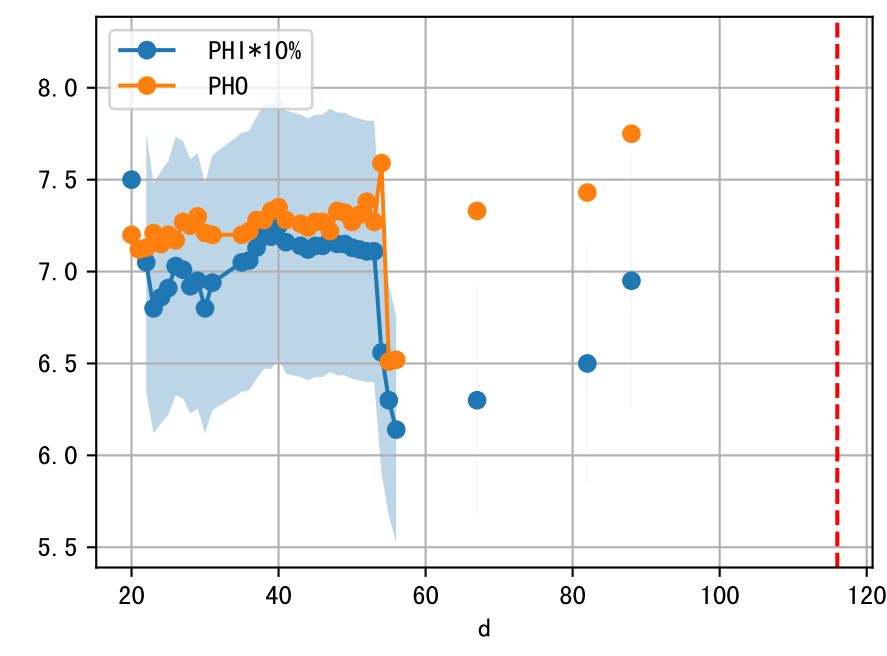
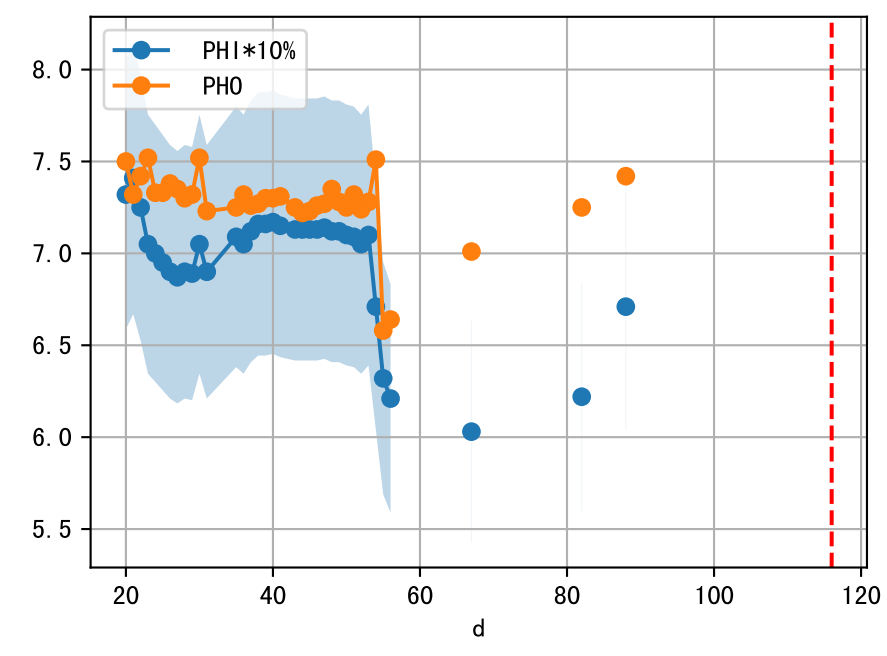
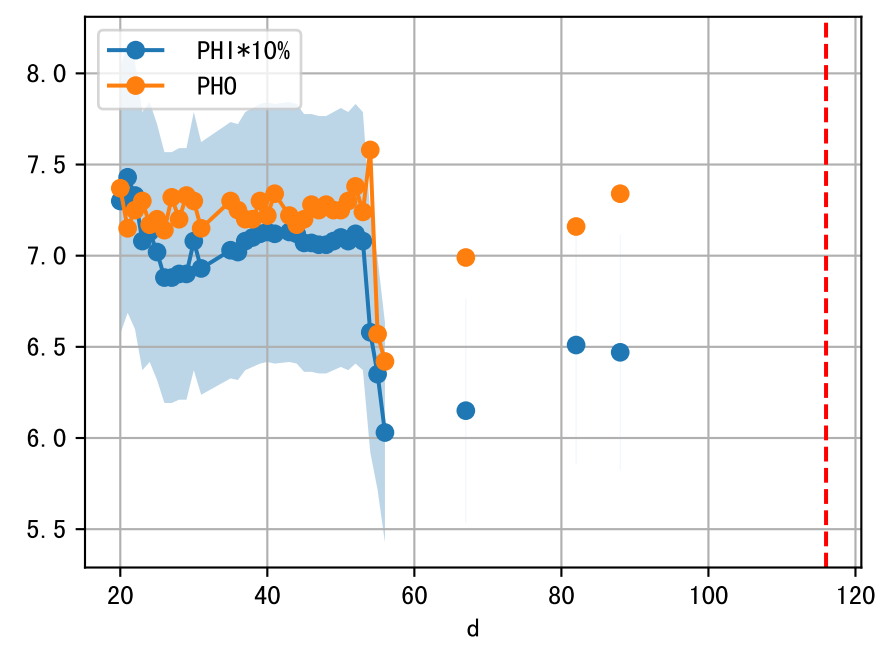
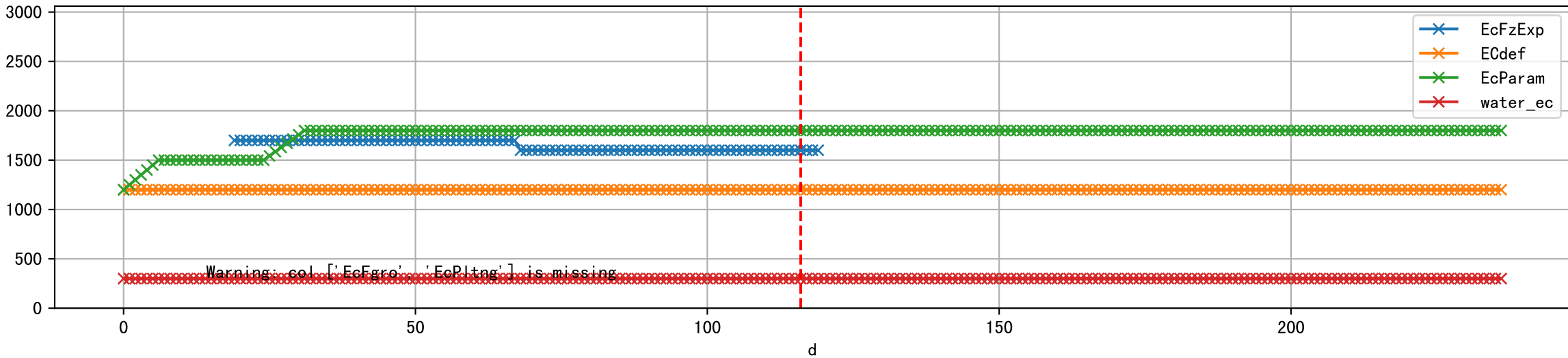


FgArea: [' 4']
NJ15 L1
2026-01-30 (Day 116)

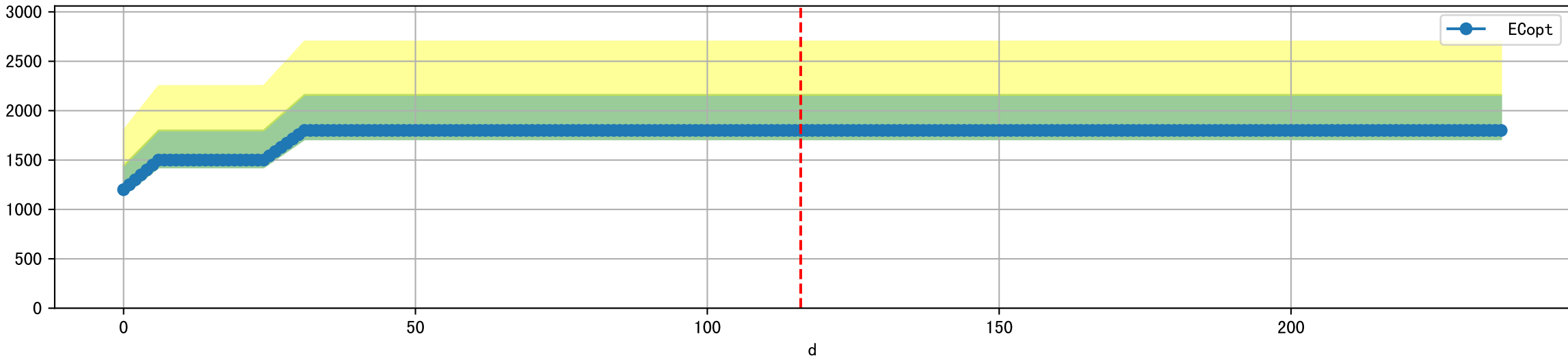




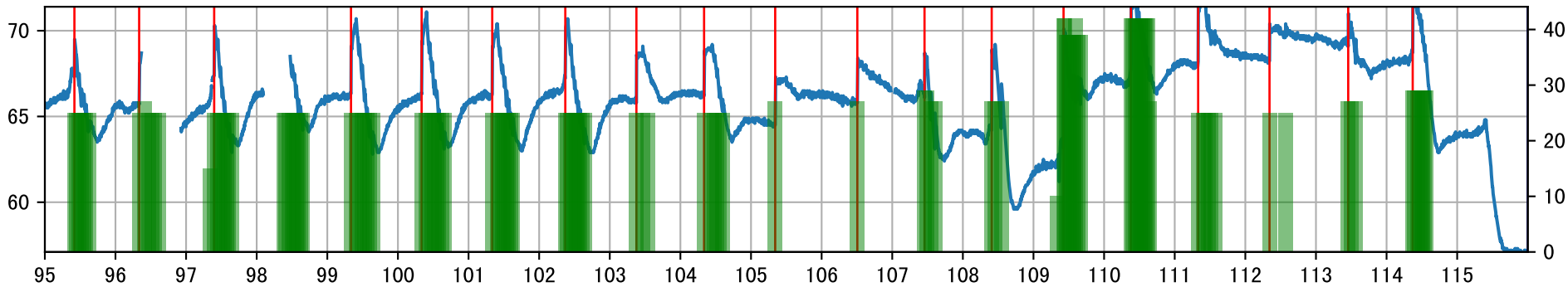
Plot [['EcFgro', 'EcFzExp', 'EcPltng', 'ECdef', 'EcParam', 'water_ec']]



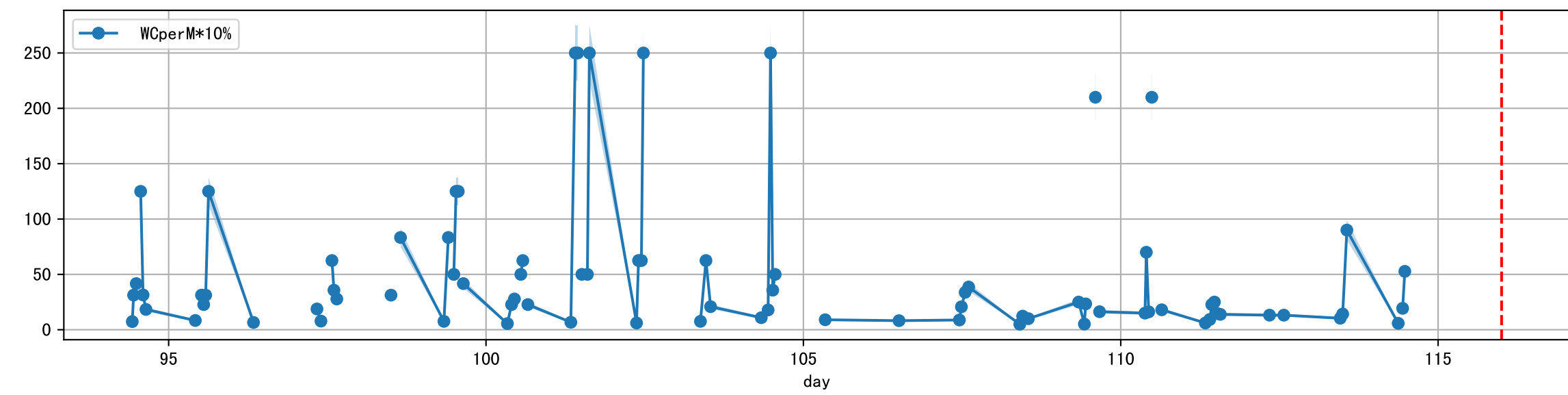
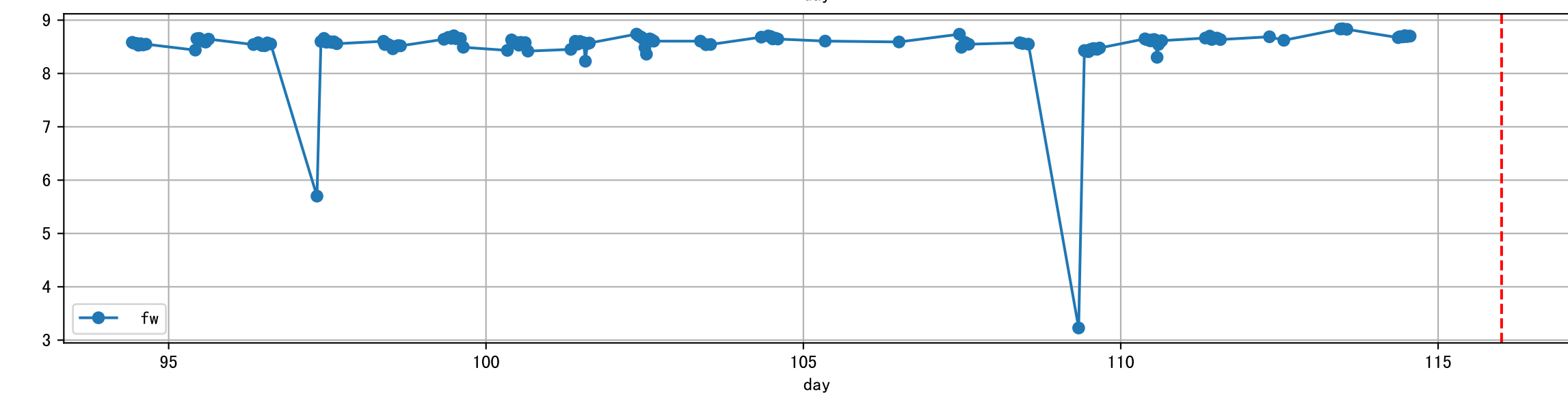
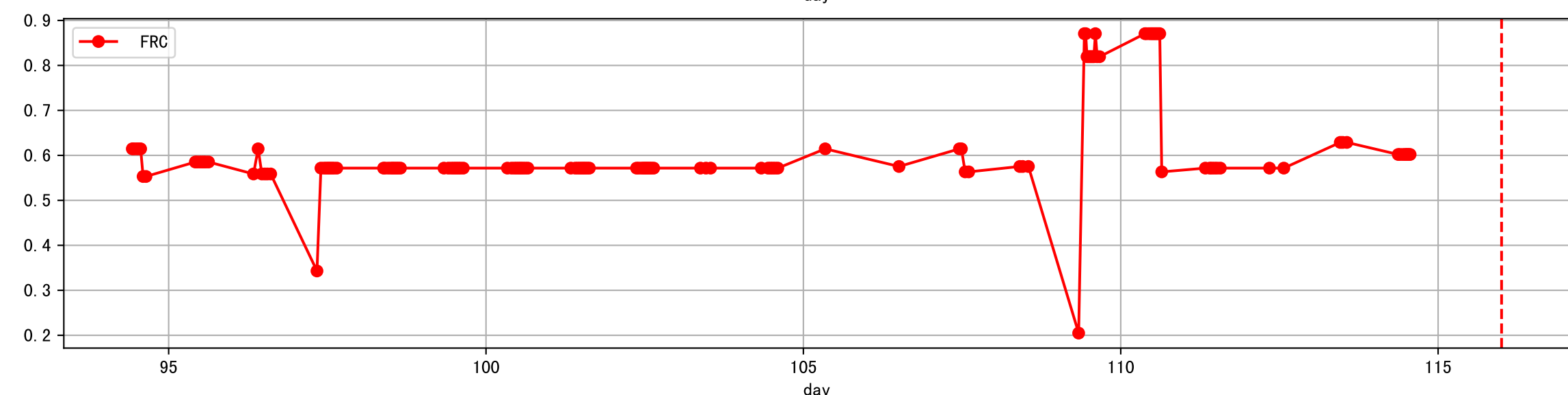
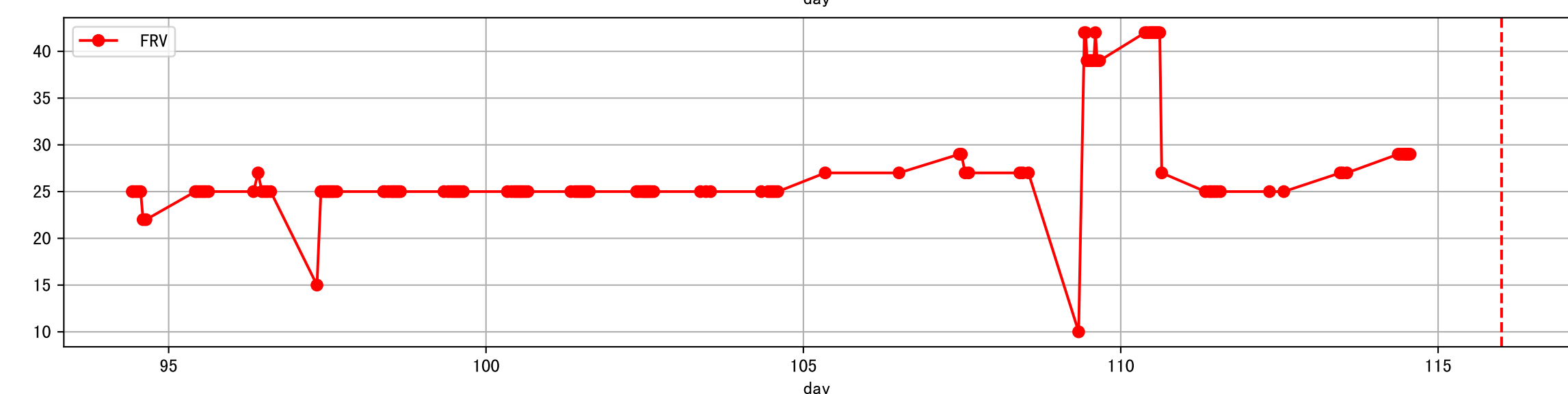
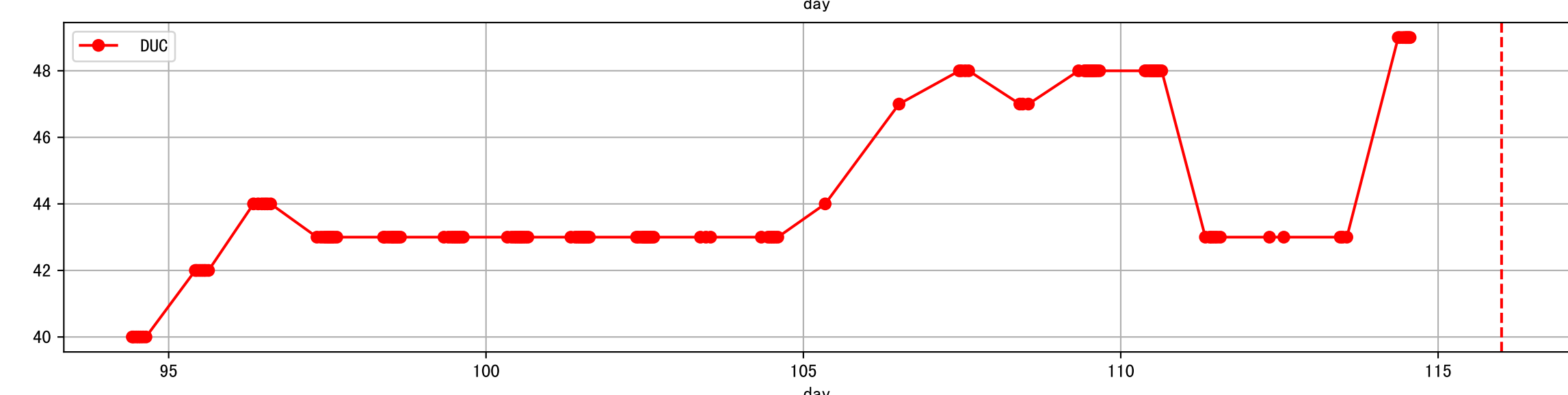
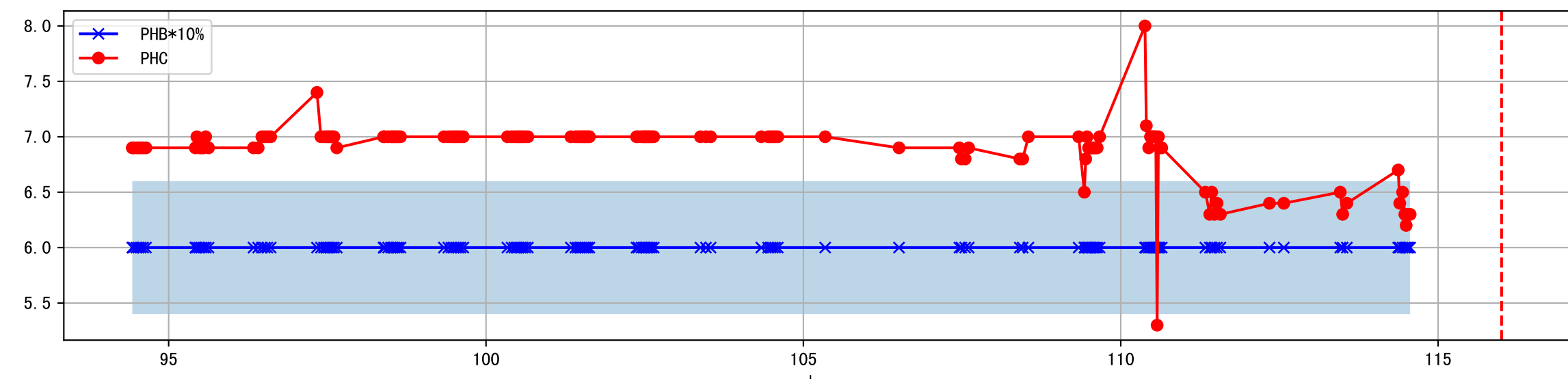
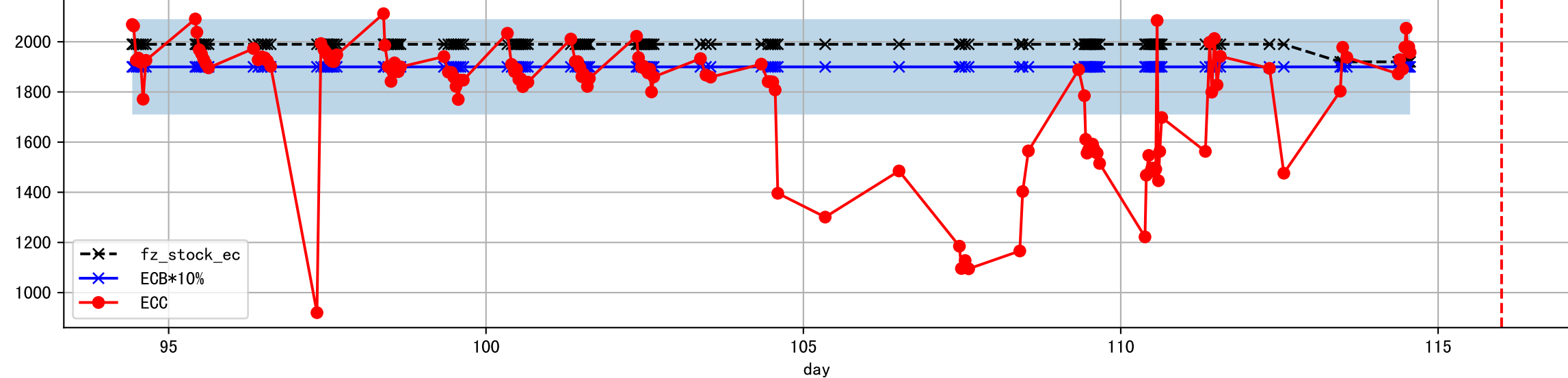
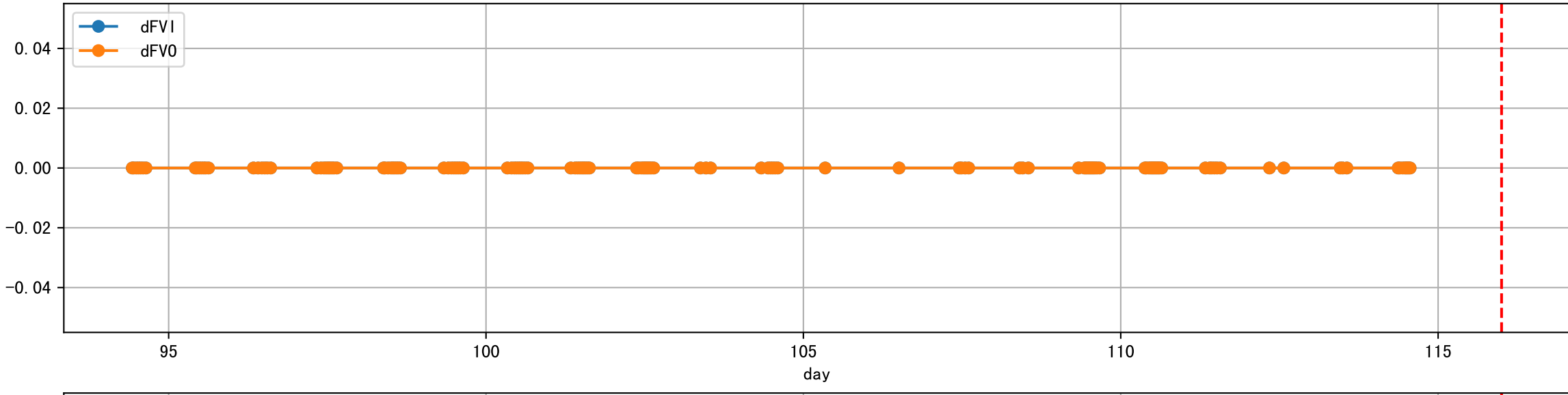
Plot [' ECopt']



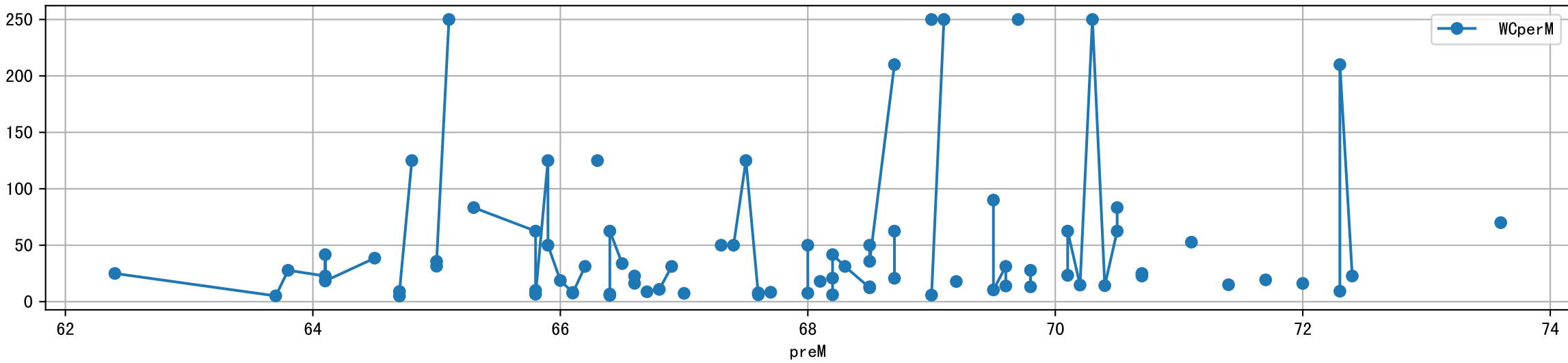
L1A4_4: M_W



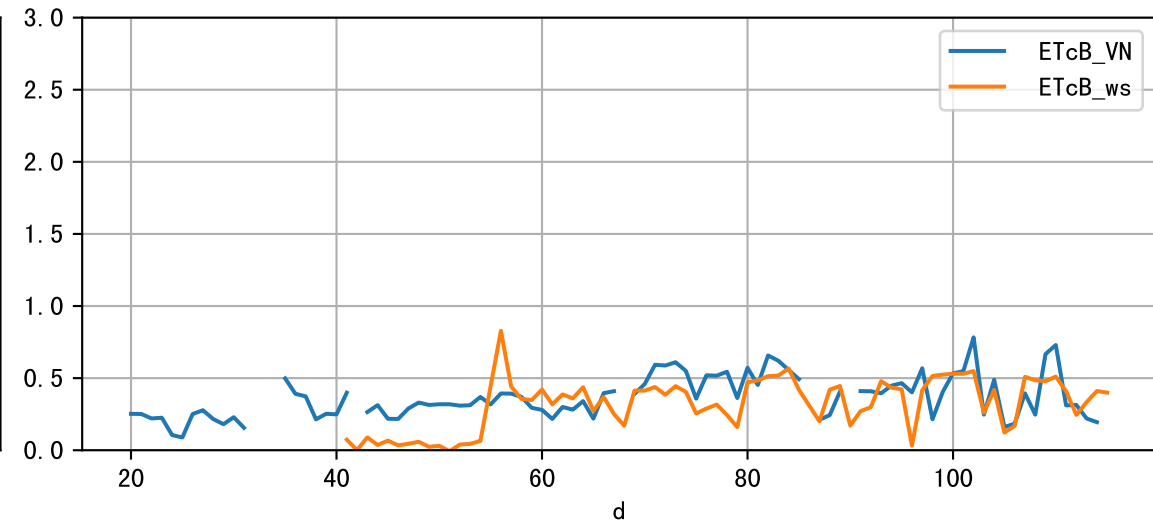
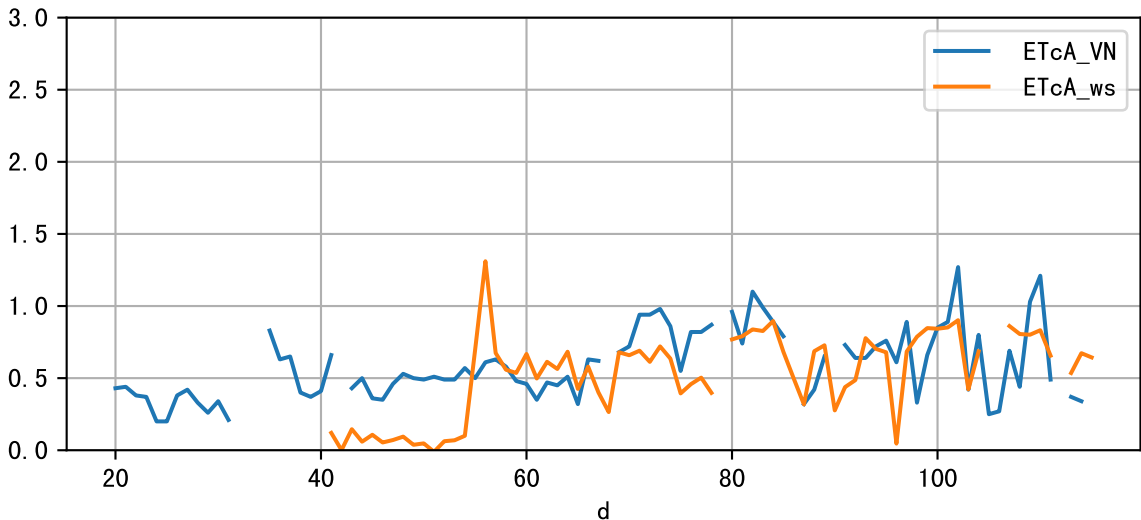
Plot Sensor and FgRec Data



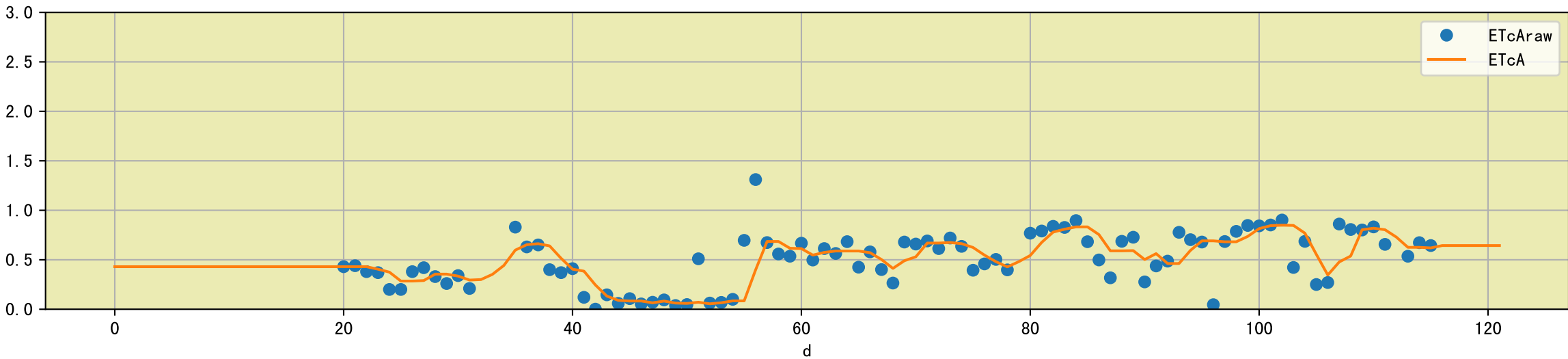
Plot preM vs WCperM



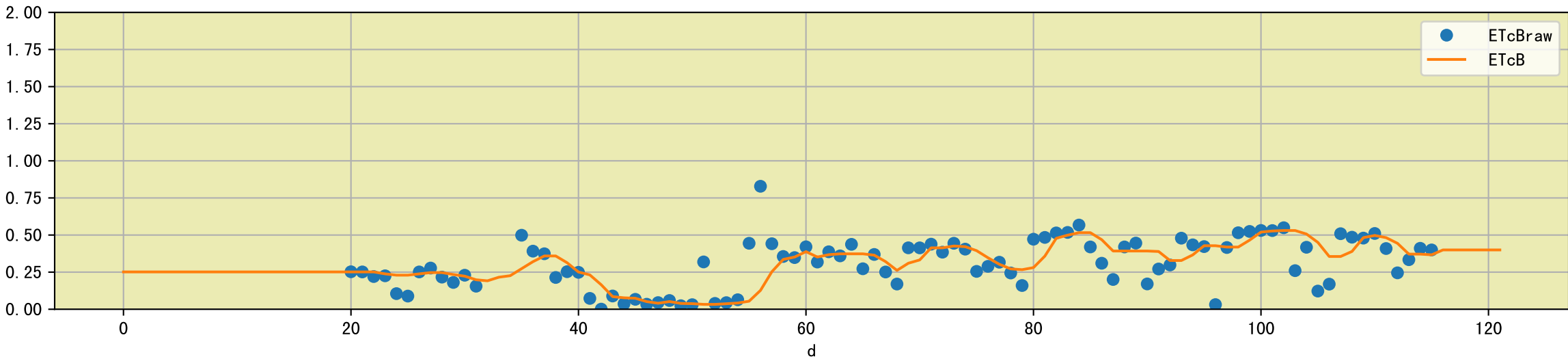
Plot [['ETcA_VN', 'ETcA_ws'], ['ETcB_VN', 'ETcB_ws']]

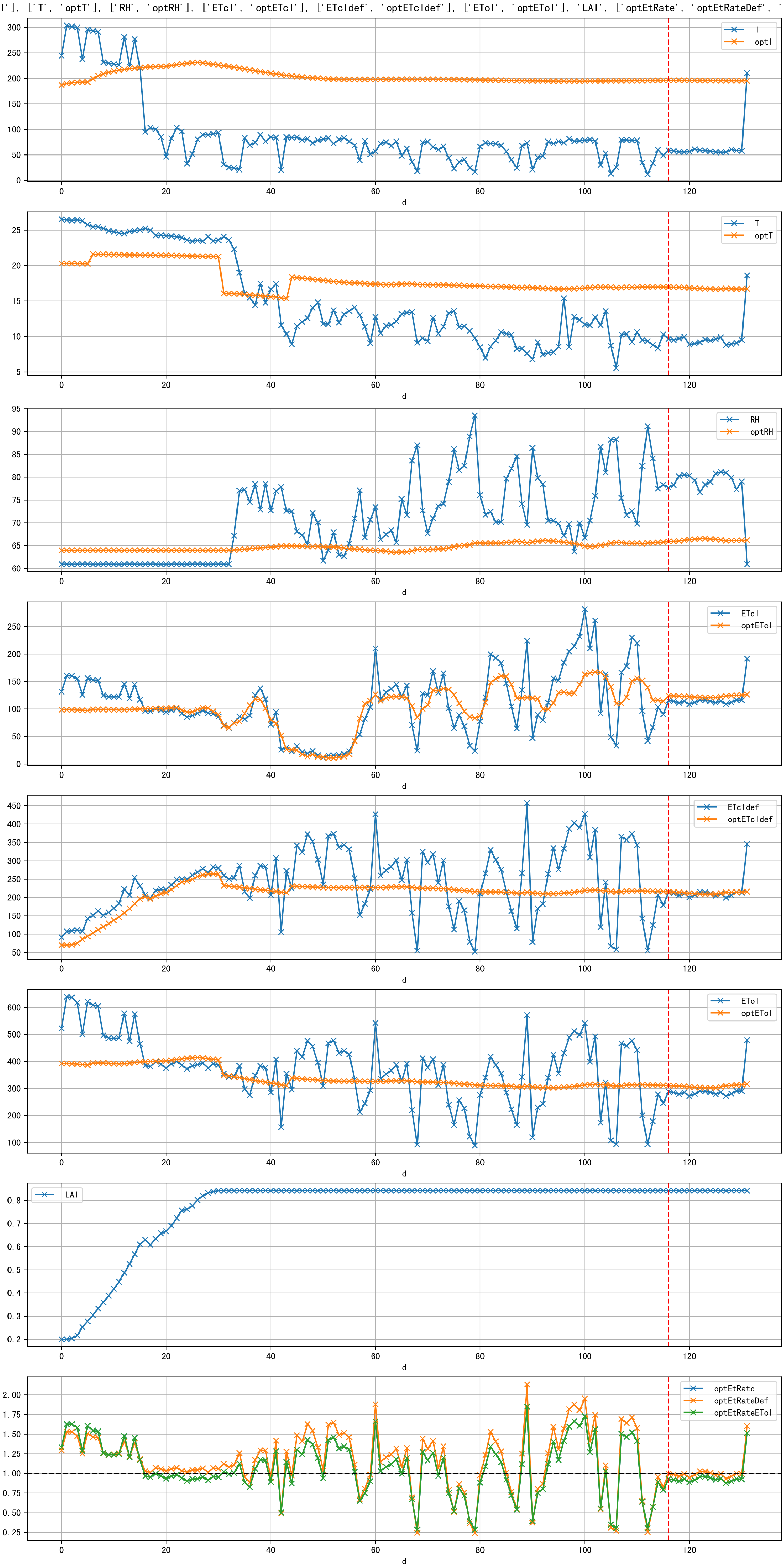


Plot [['ETcAraw:o', 'ETcA']]

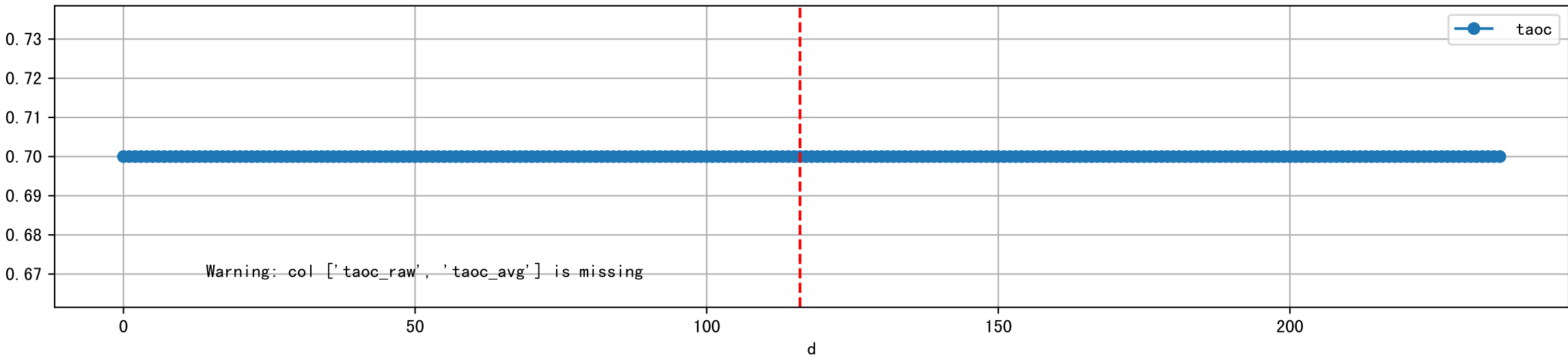


Plot [['ETcBraw:o', 'ETcB']]

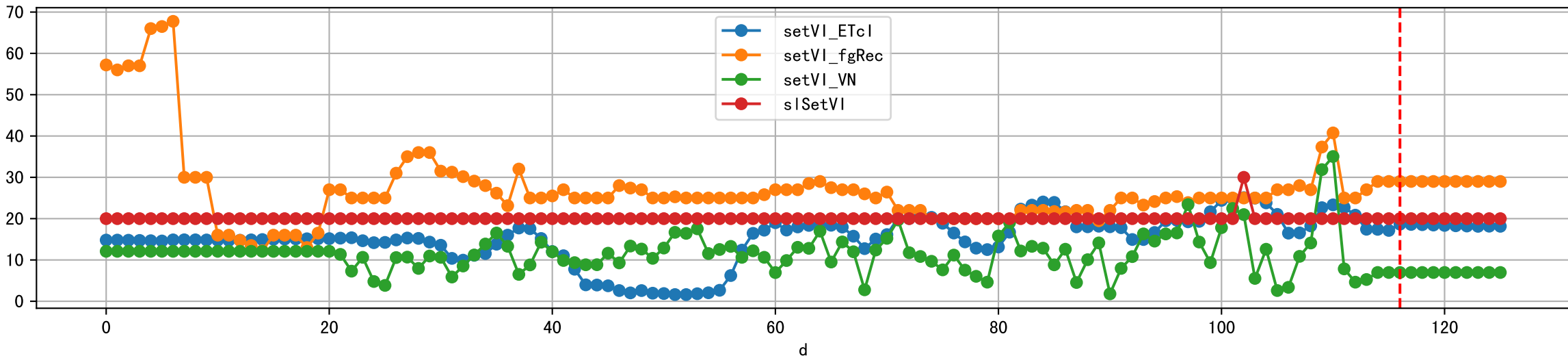




Plot [['taoc', 'taoc_raw:ro', 'taoc_avg:r-']]

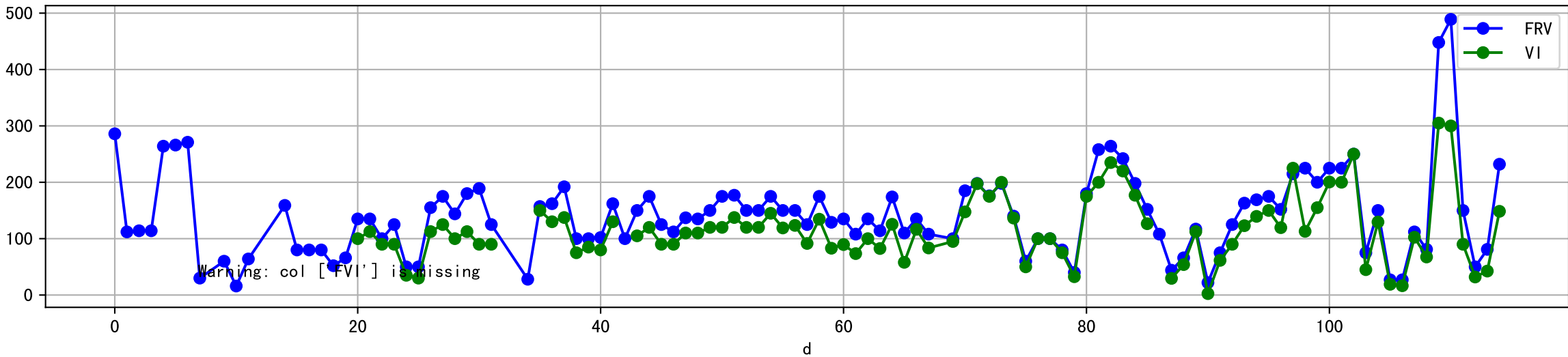


Plot [['setVI_ETcl', 'setVI_fgRec', 'setVI_VN', 'sISetVI']]

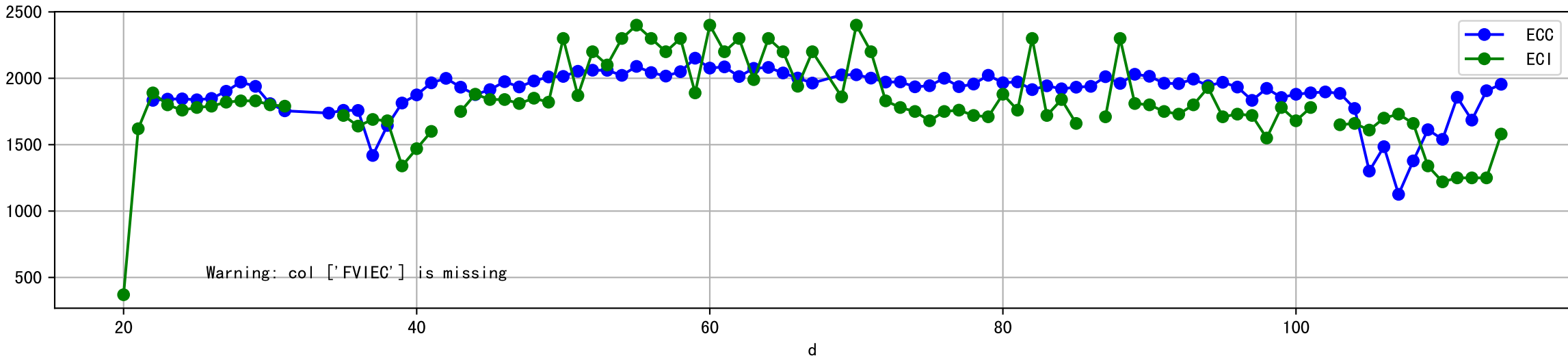




Plot [['FRV:b-o', 'FVI:r-o', 'VI:g-o']]

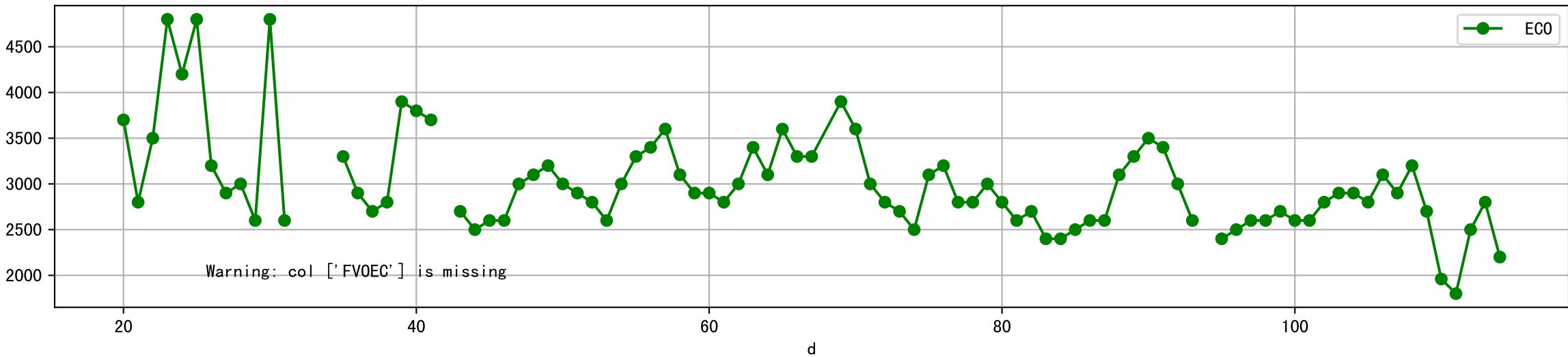


Plot [['ECC:b-o', 'FVIEC:r-o', 'ECI:g-o']]

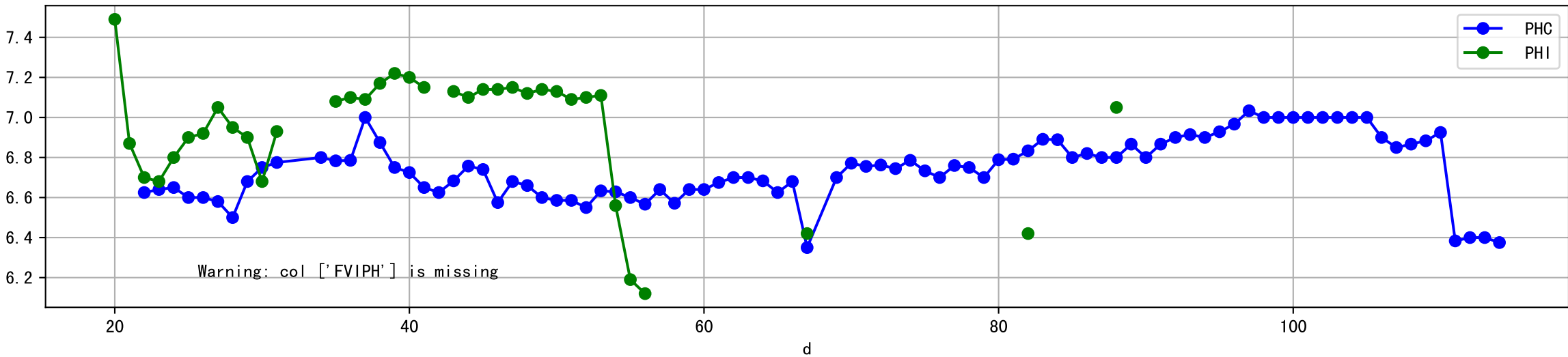


Warning: col ['FVIEC'] is missing

Plot [[' FV0EC:r-o', ' ECO:g-o']]



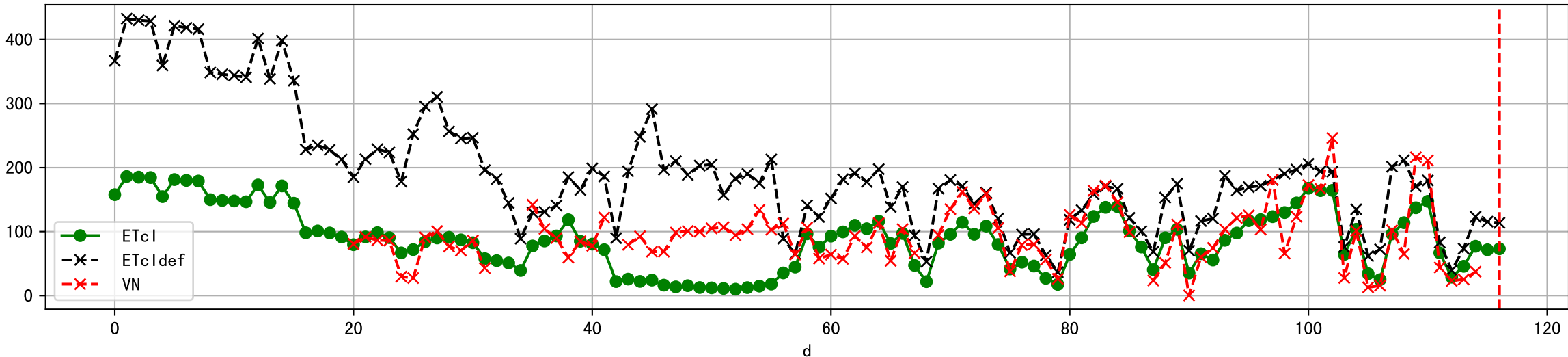
Plot [['PHC:b-o', 'FVIPH:r-o', 'PHI:g-o']]



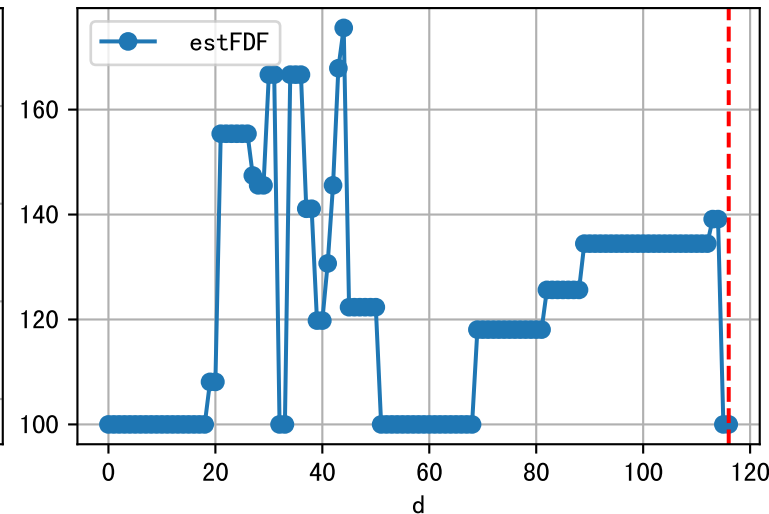
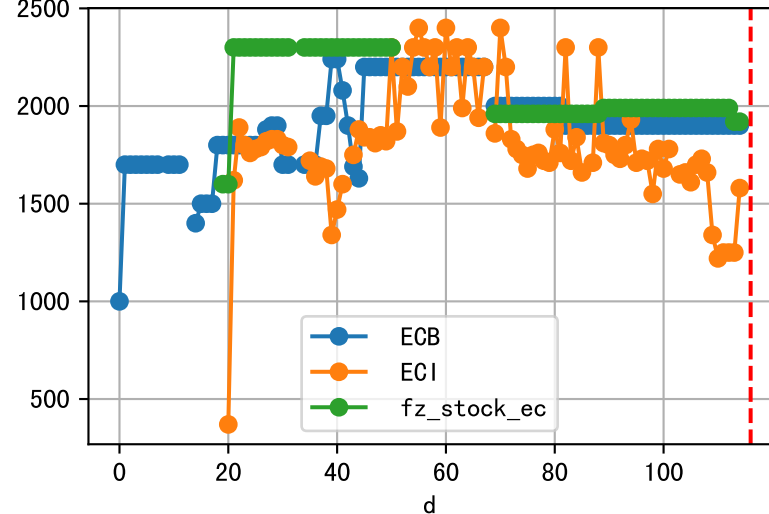
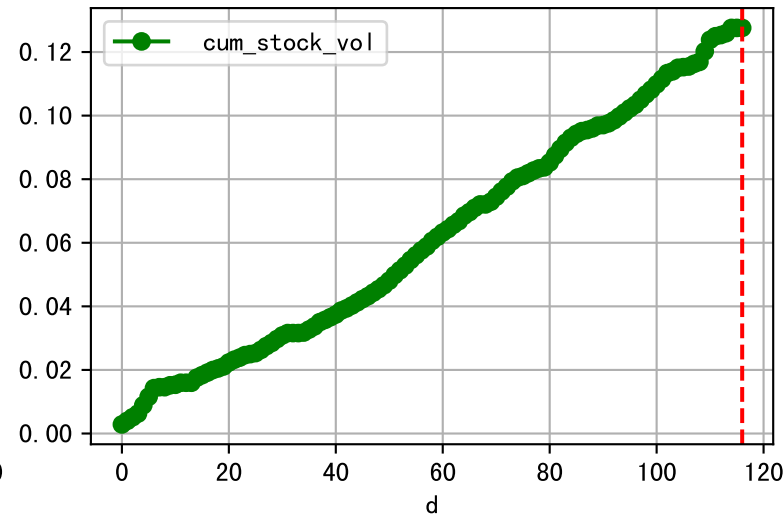
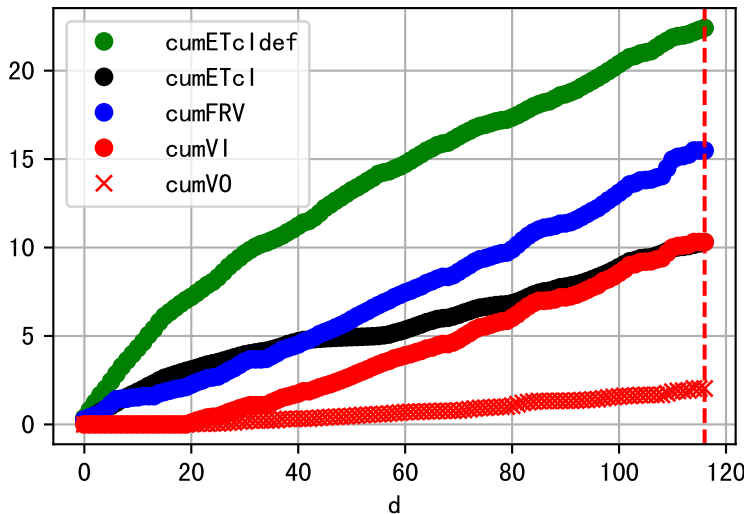
Plot [[' FVOPH:r-o', ' PHO:g-o']]



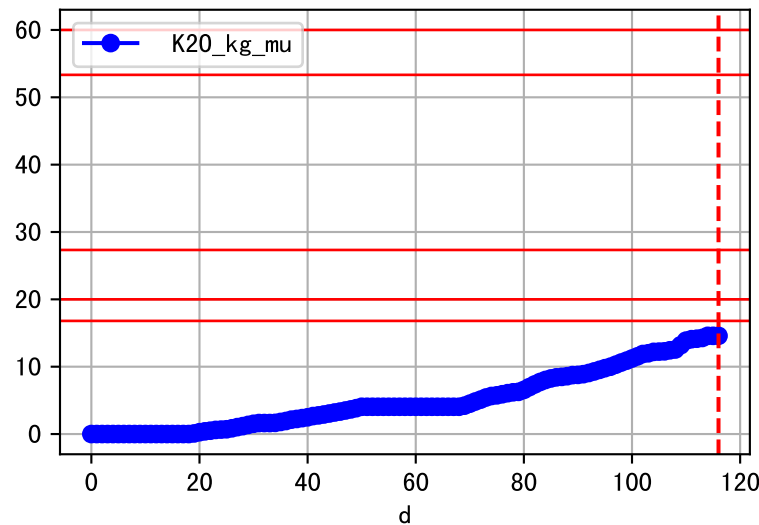
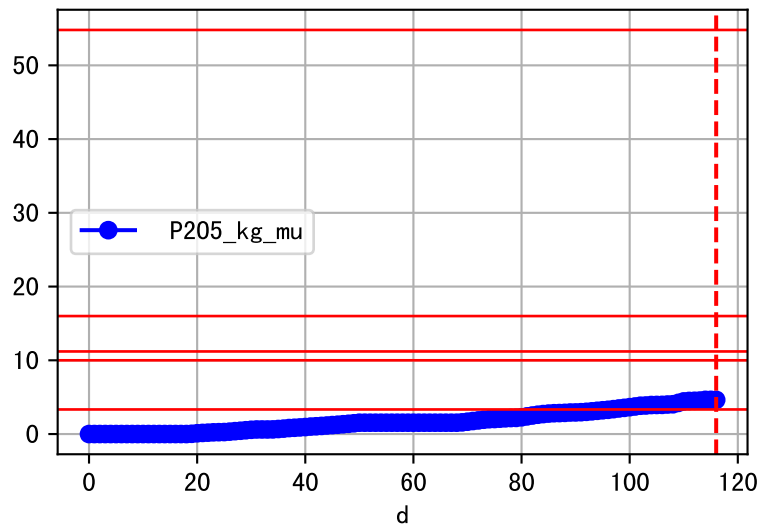
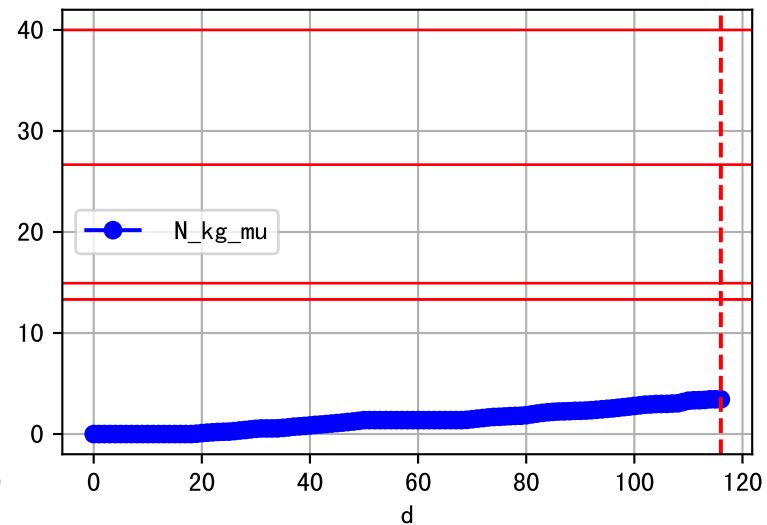
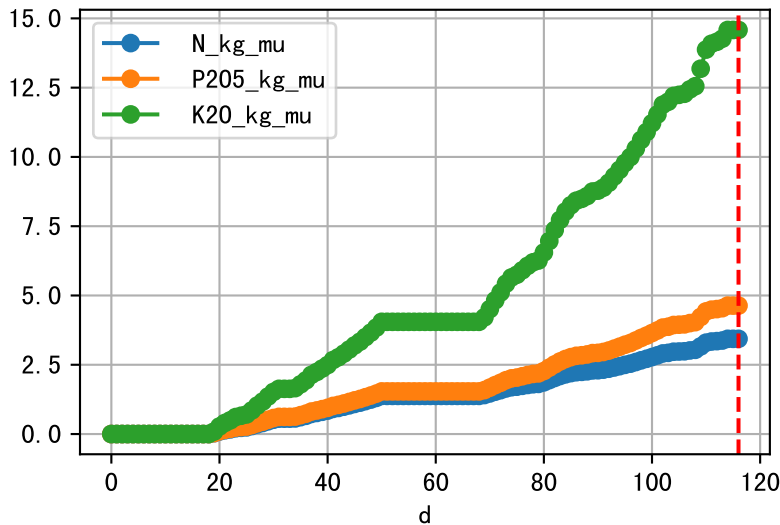
Plot ET/VN



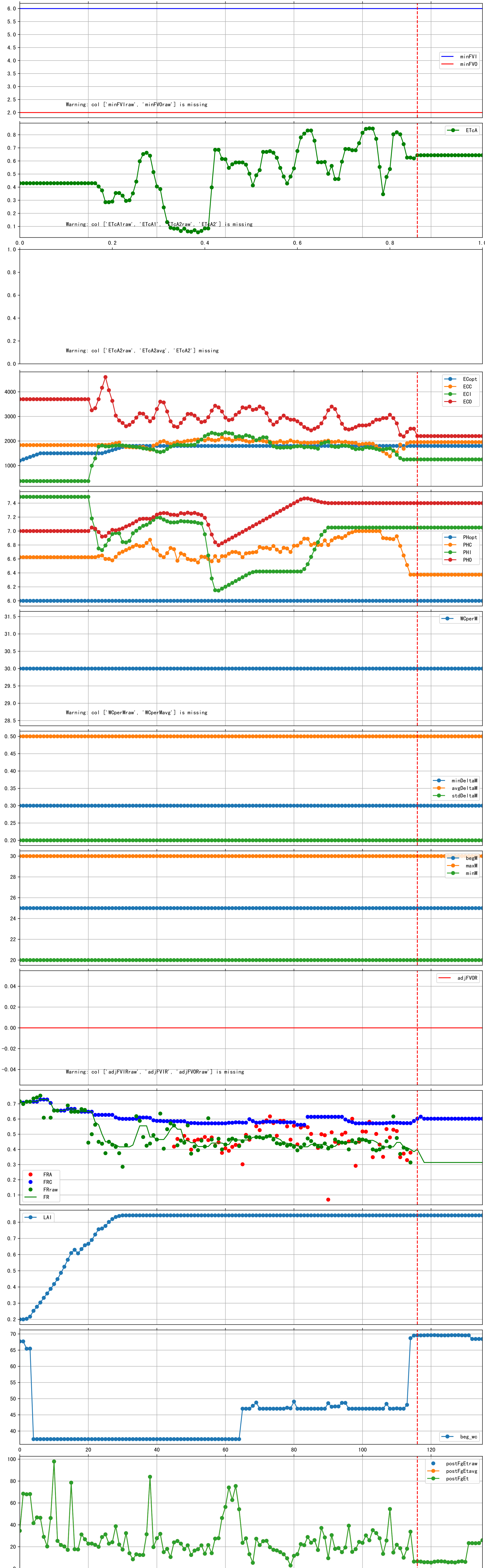
Plot Fv and fertilizer usage

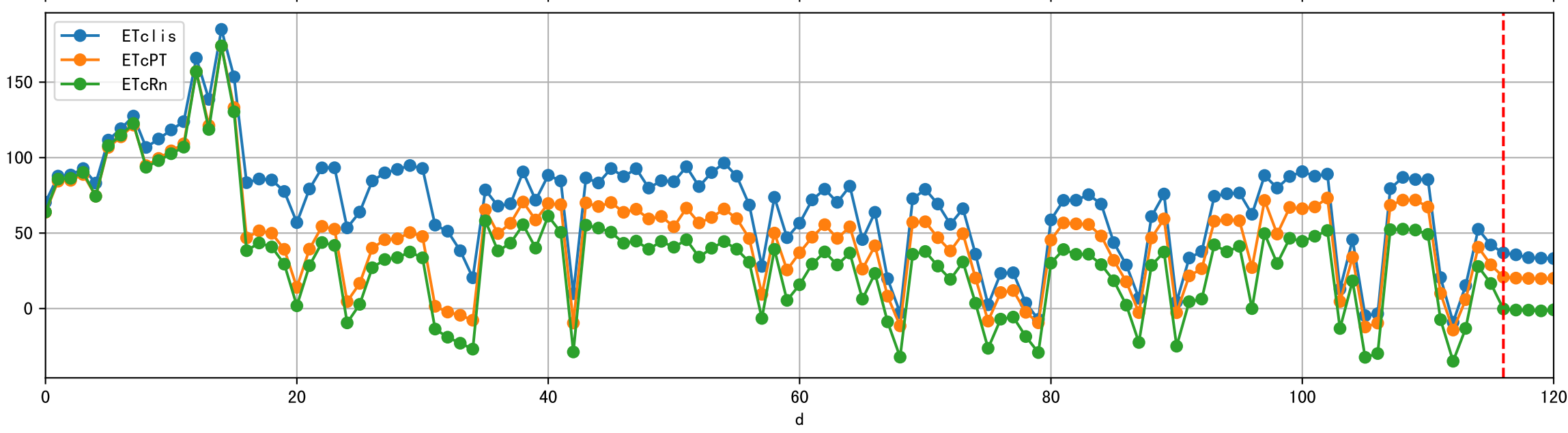
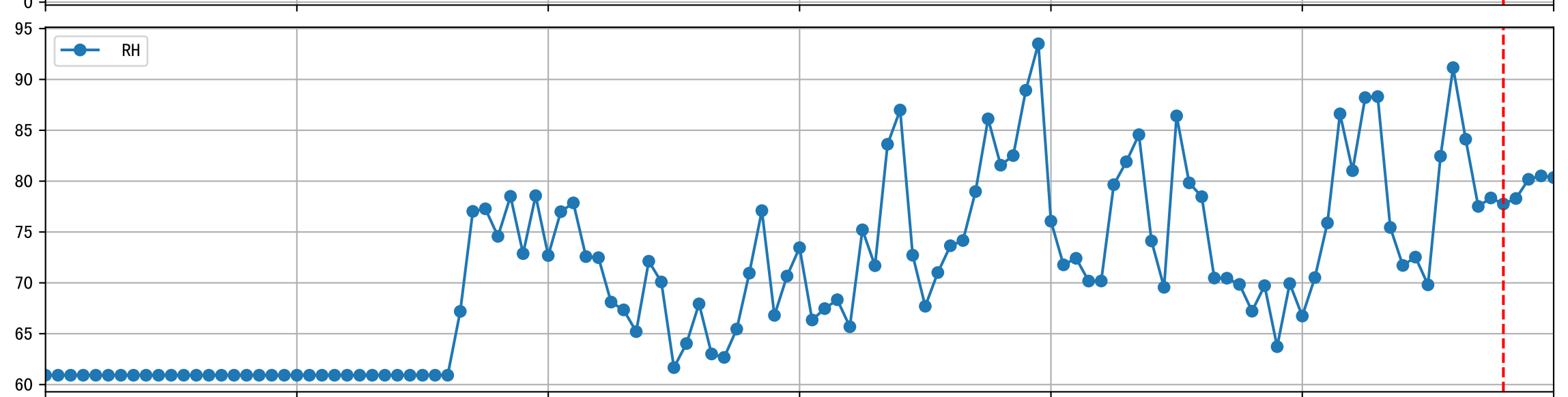
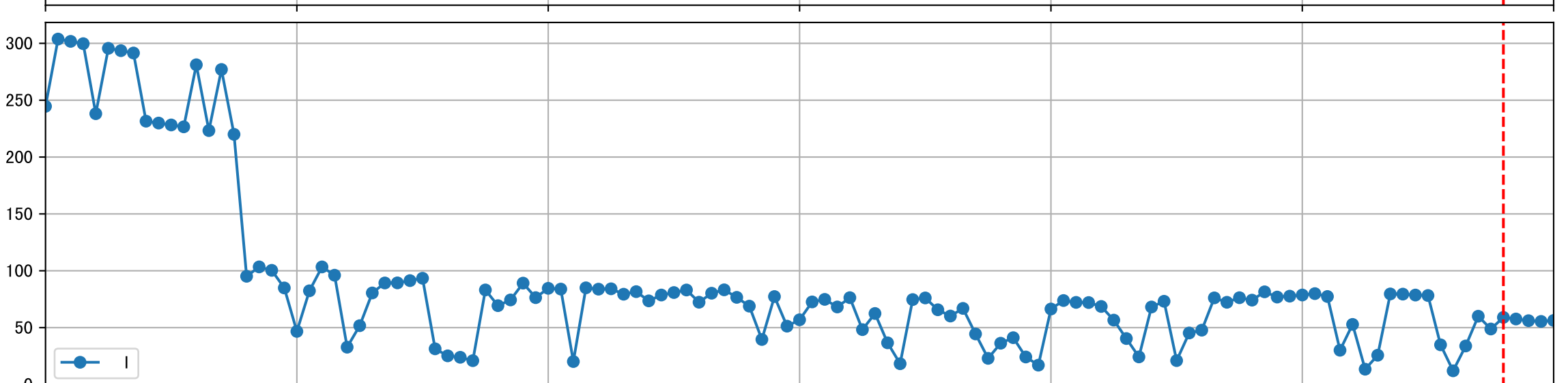
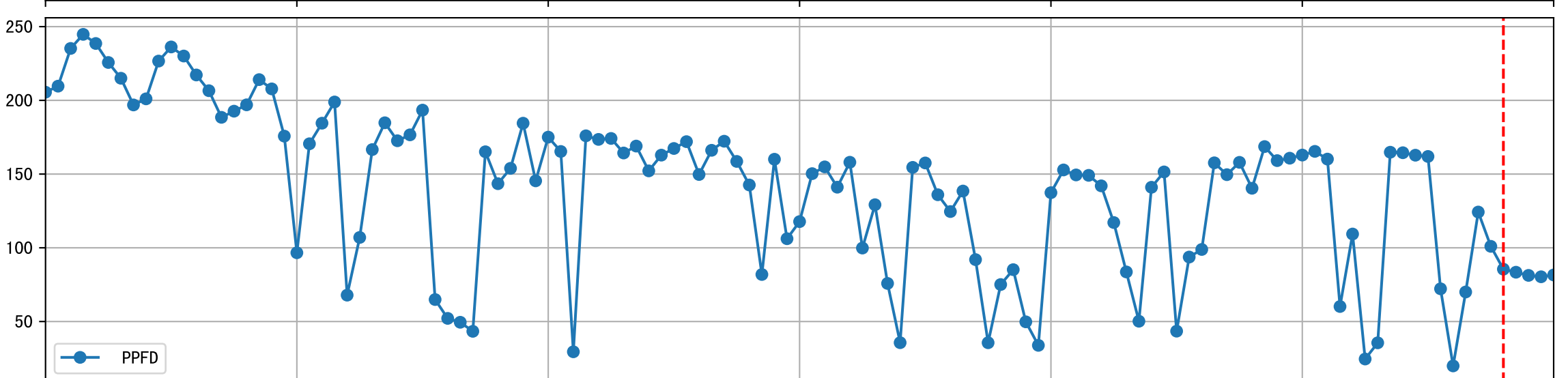
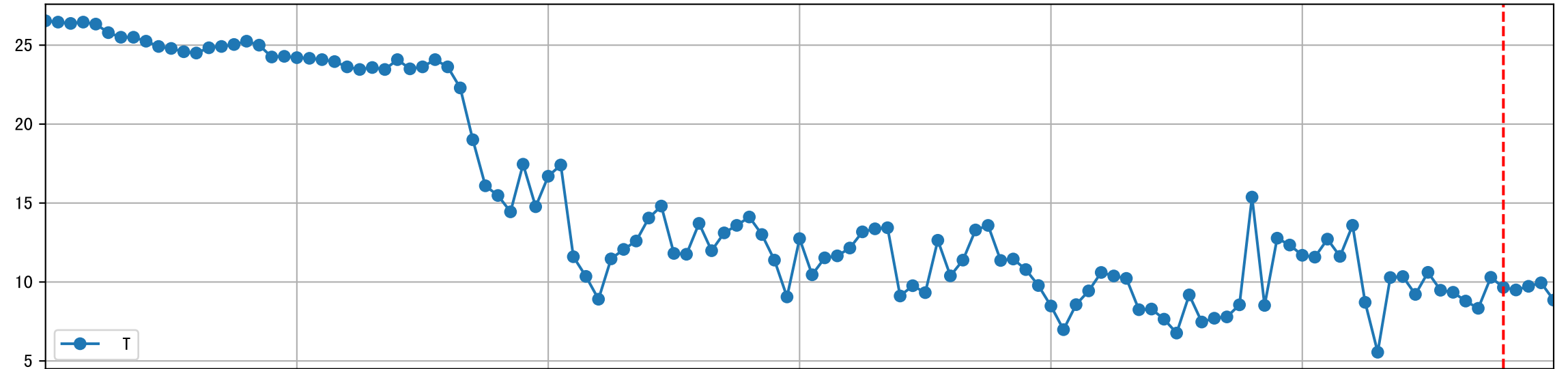
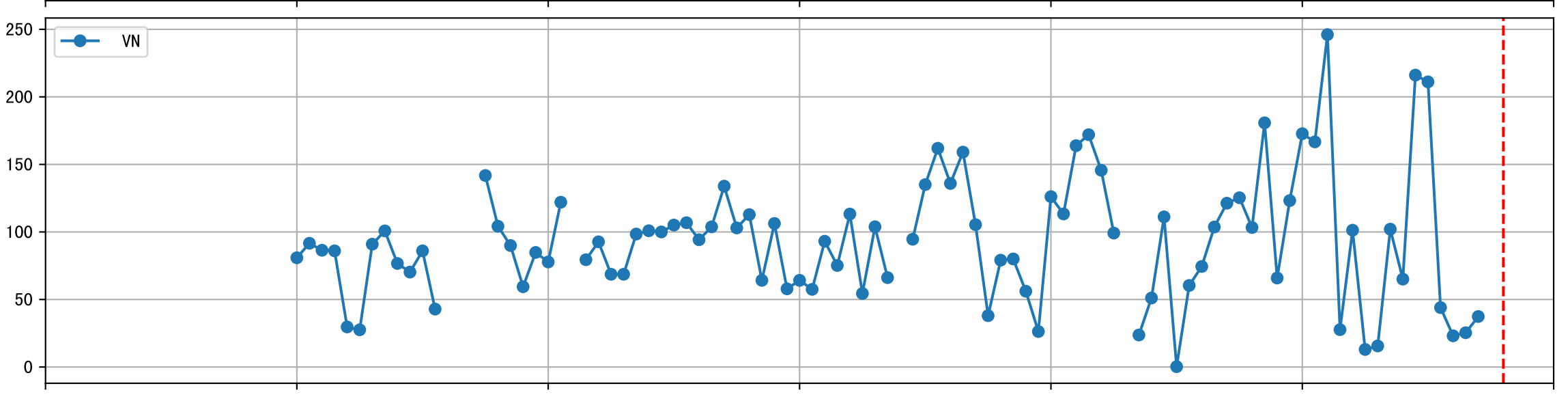
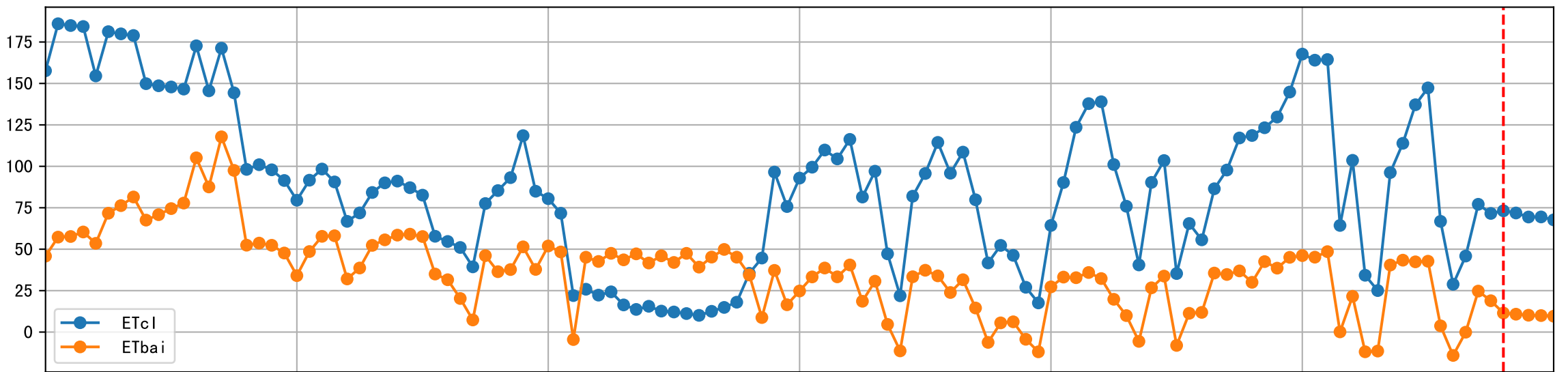


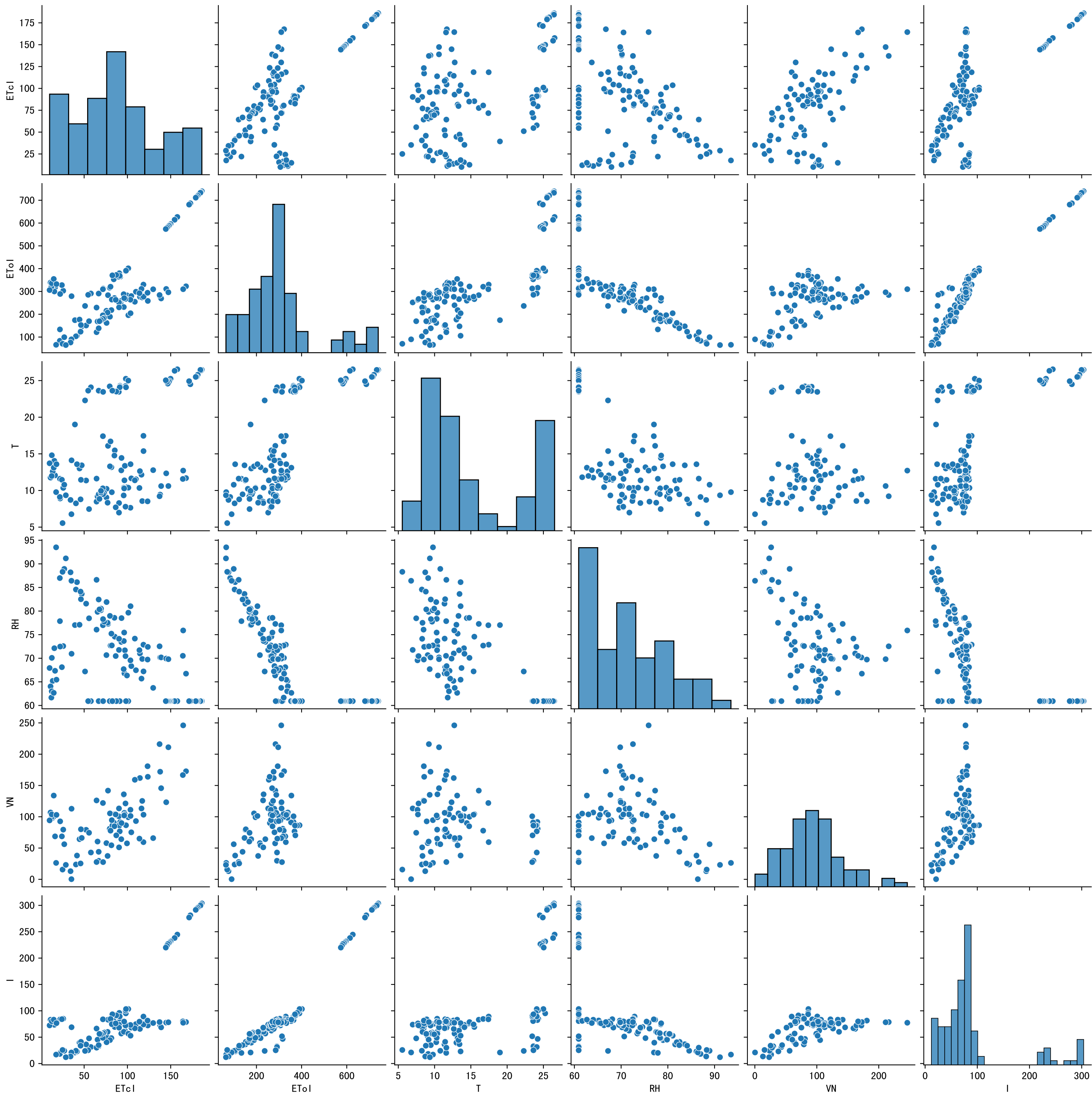
Fertilizer Range Source: kerleyL, kerleyH, UnivFL, TNAI, Haifa

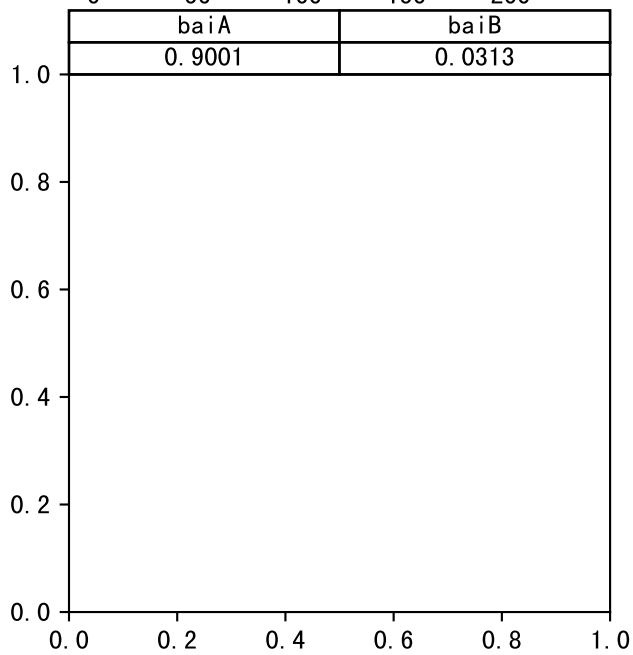
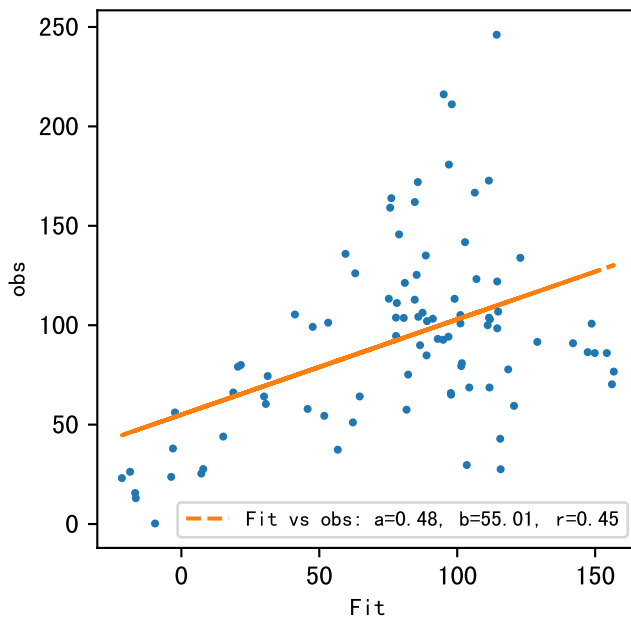
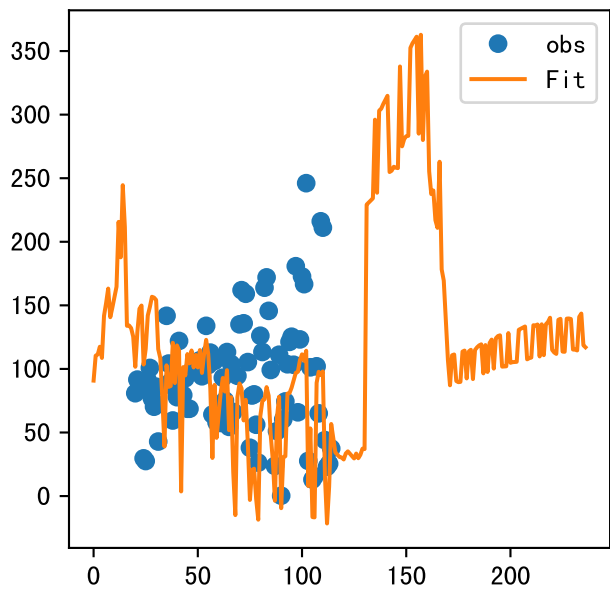


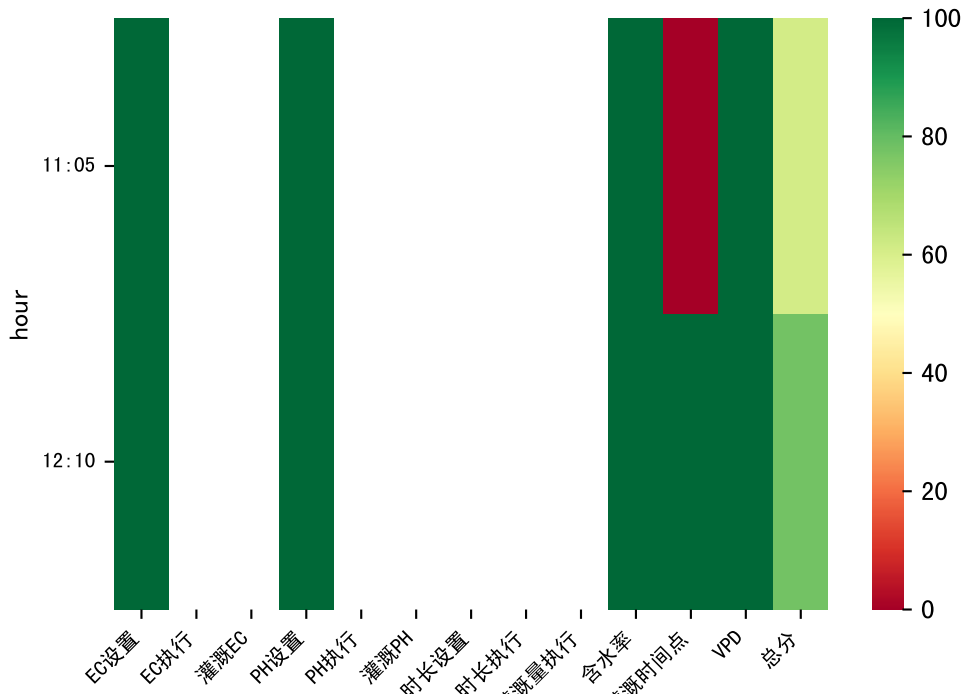
Trend plot for L1A4_4





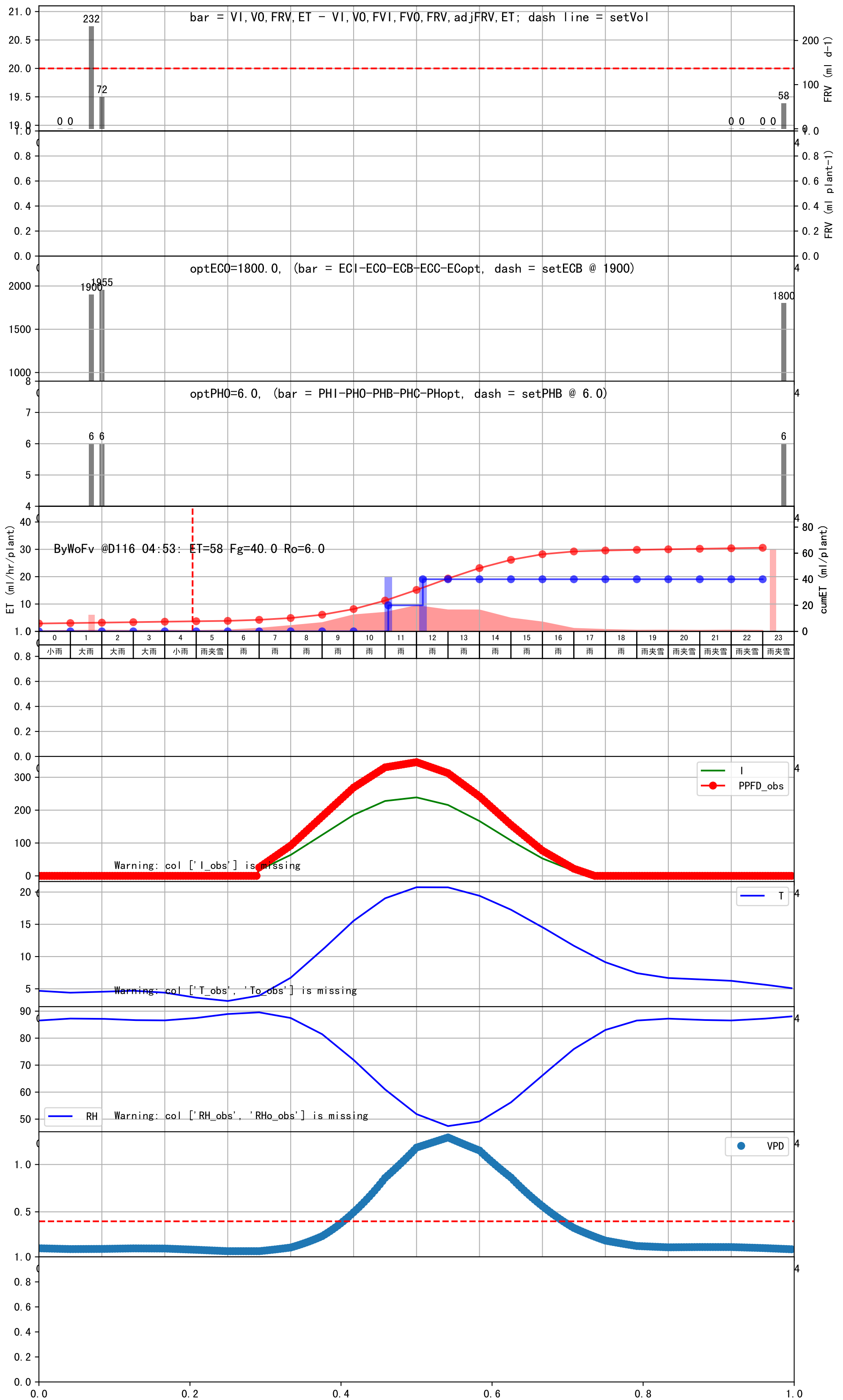


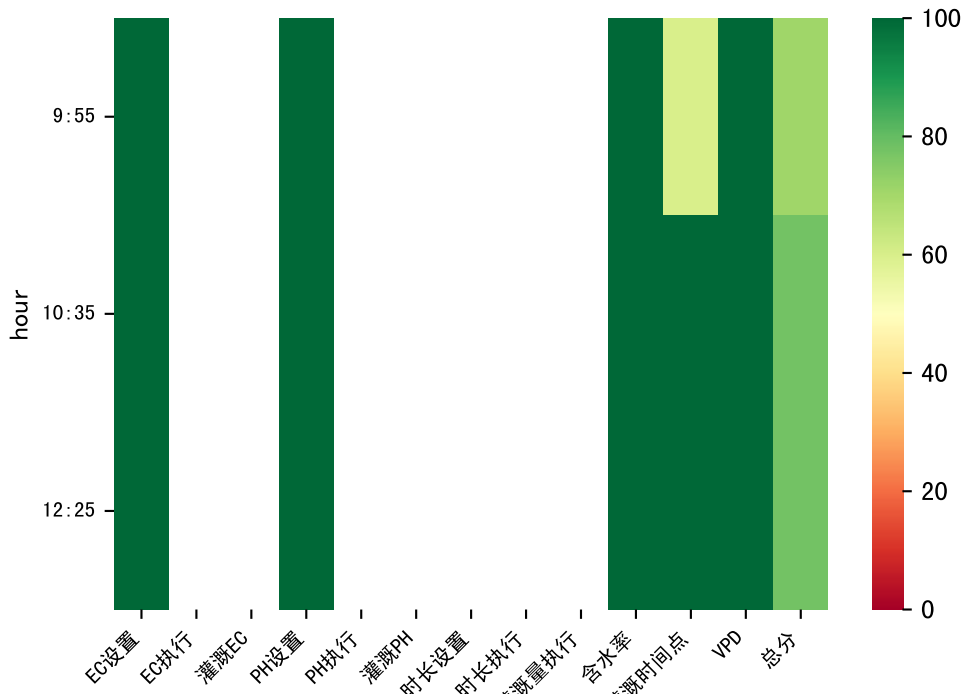




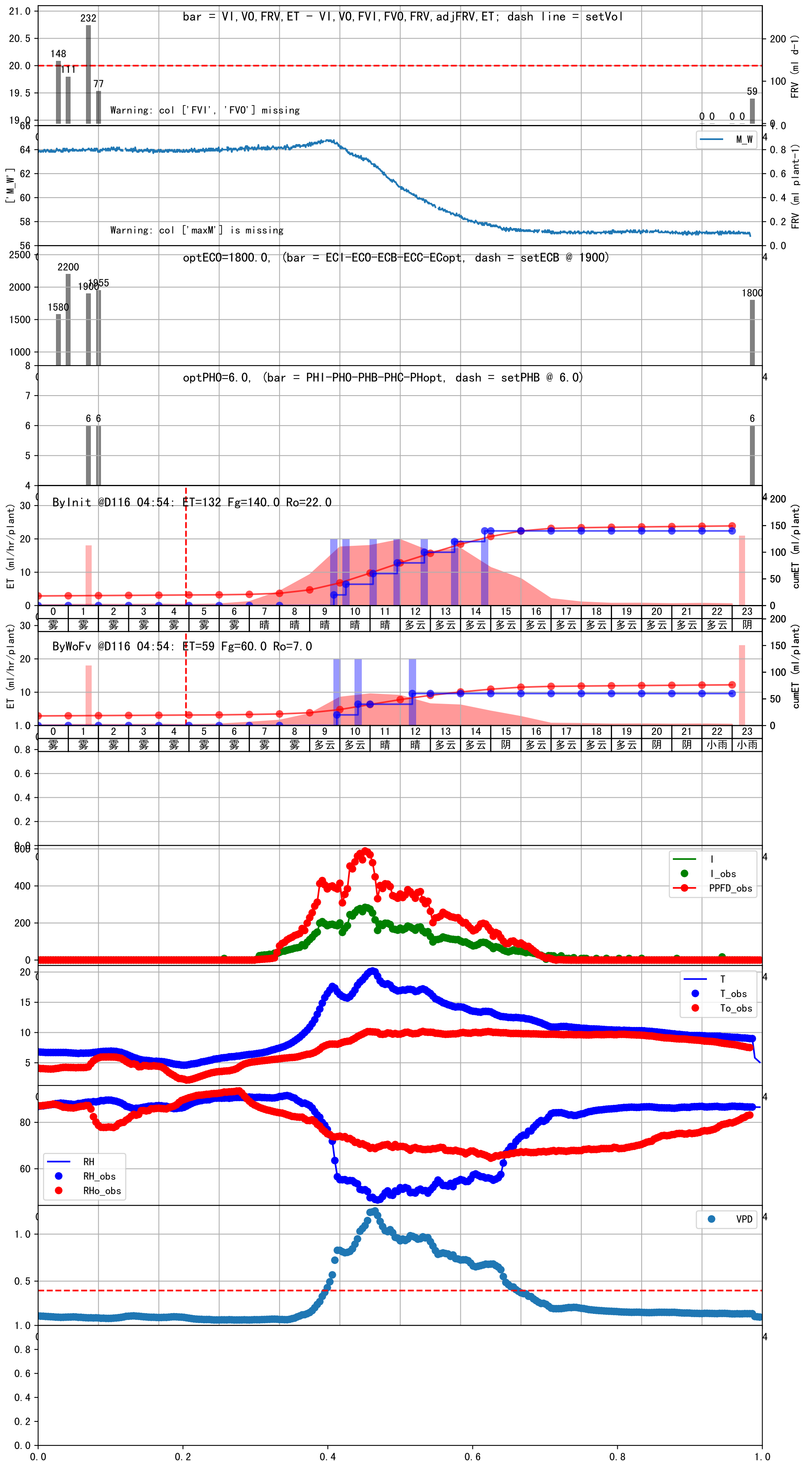
L1A4

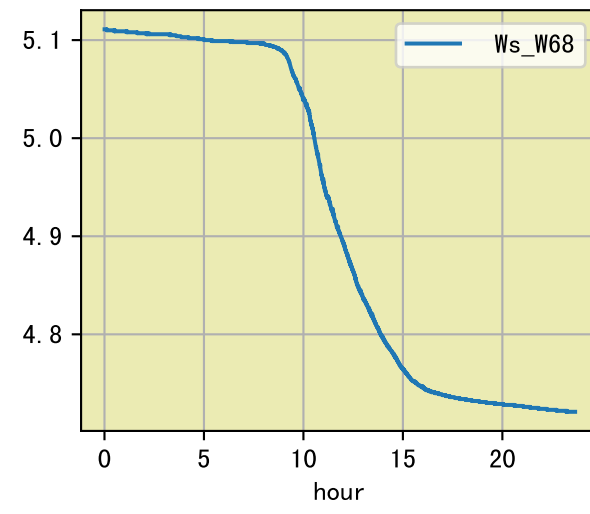
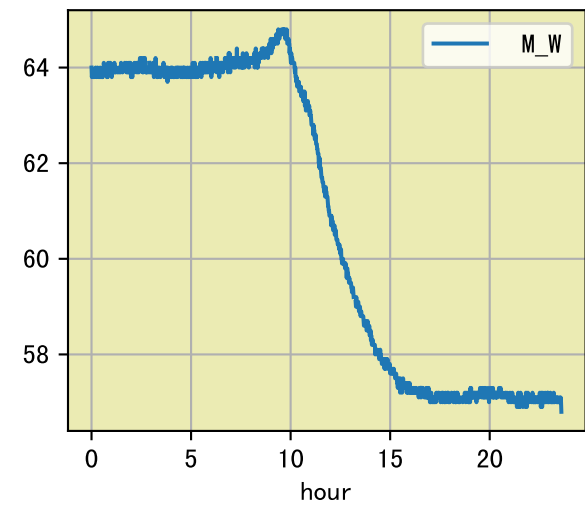
时间	灌溉时长(秒)	灌溉量(毫升/株)	灌溉总量(方/次)	天气	注释
11:05	50	20.0	0.081	雨	预期@11:05 自主 (未用传感器)
12:10	50	20.0	0.081	雨	预期@12:10 自主 (未用传感器)
总计	100.0 (2次)	40.0			建议进液EC: 1900, PH: 6.0





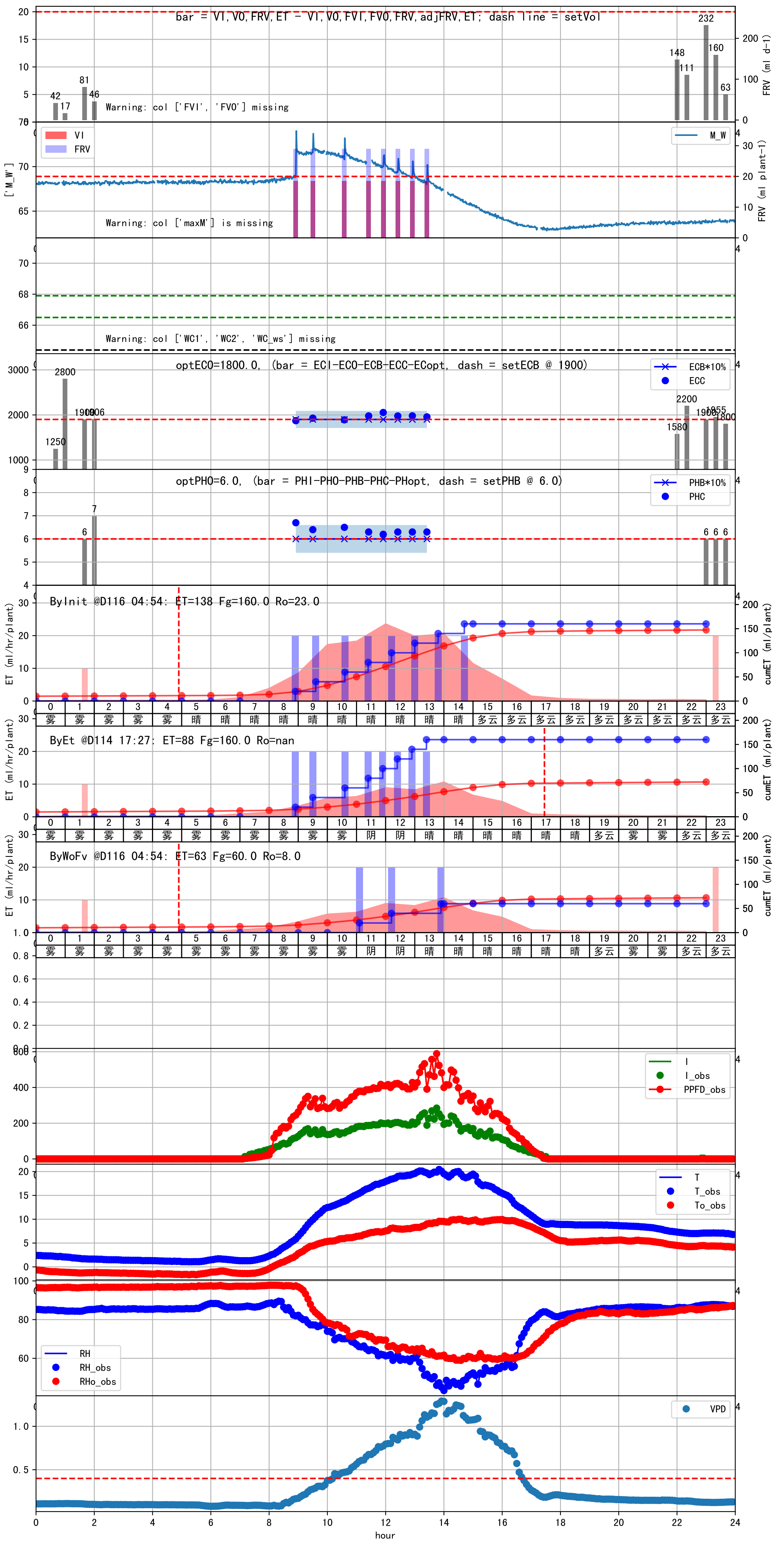
时间	灌溉时长(秒)	灌溉量(毫升/株)	灌溉总量(方/次)	天气	注释
09:55	50	20.0	0.081	多云	假设@09:55 未知程序(未用传感器)
10:35	50	20.0	0.081	多云	假设@10:35 未知程序(未用传感器)
12:25	50	20.0	0.081	晴	假设@12:25 未知程序(未用传感器)
总计	150.0 (3次)	60.0			建议进液EC: 1900, PH: 6.0

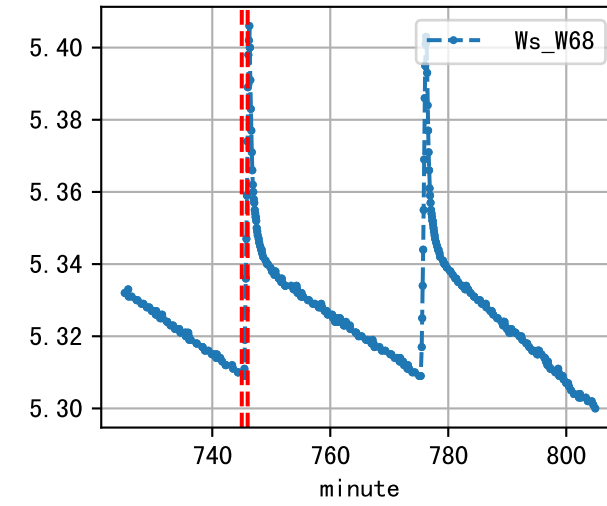
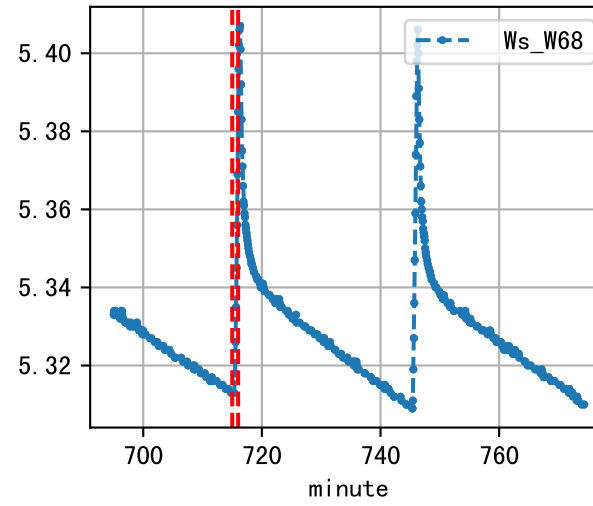
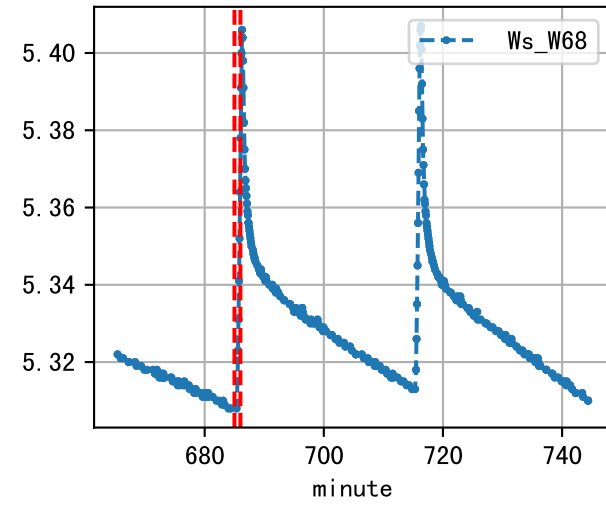
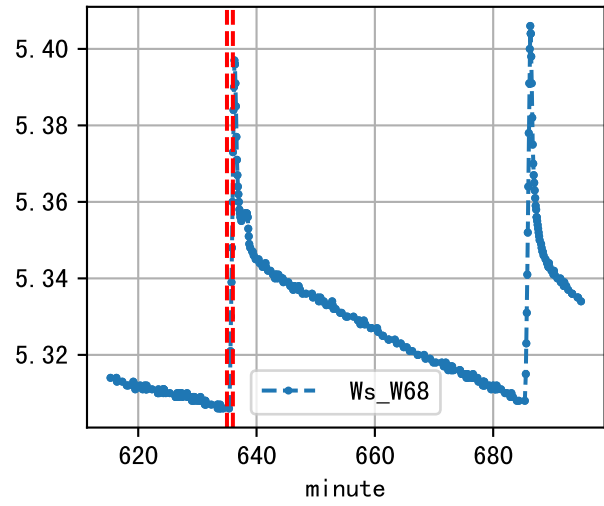
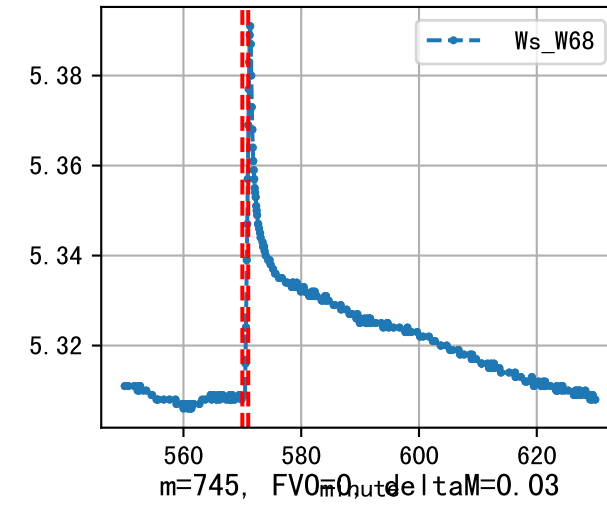
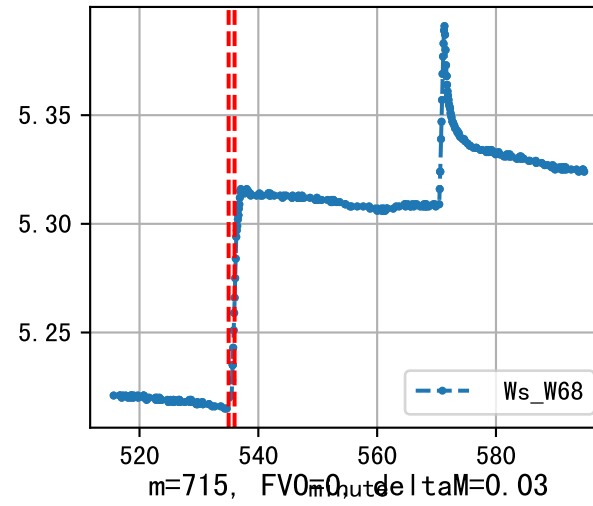
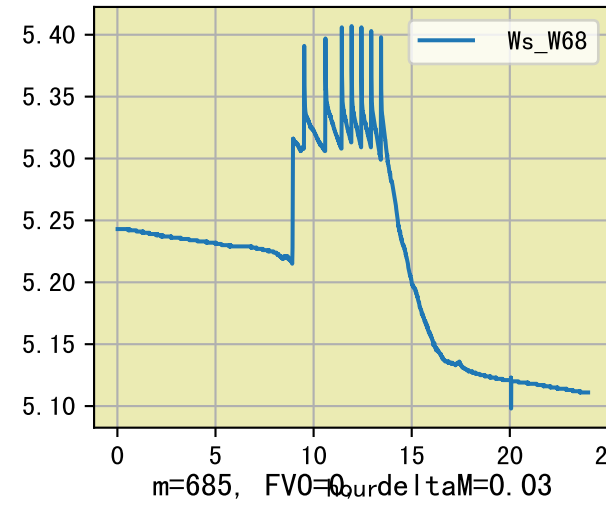
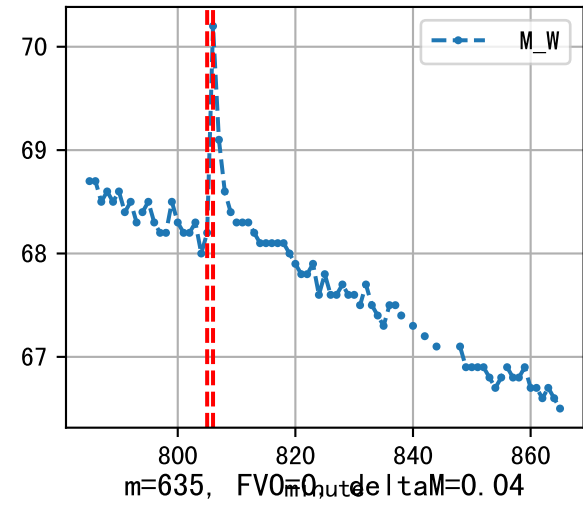
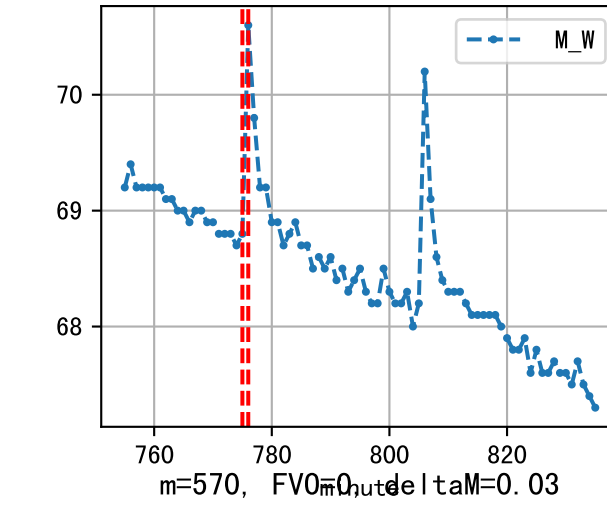
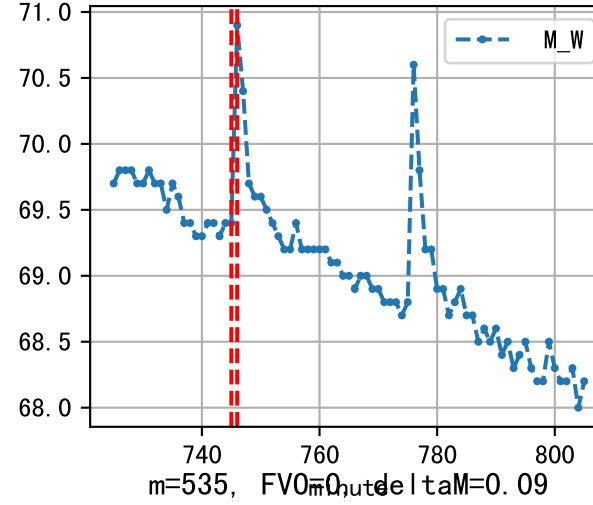
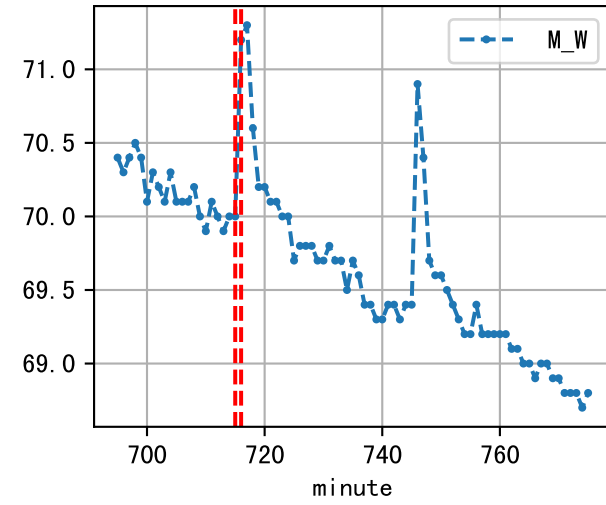
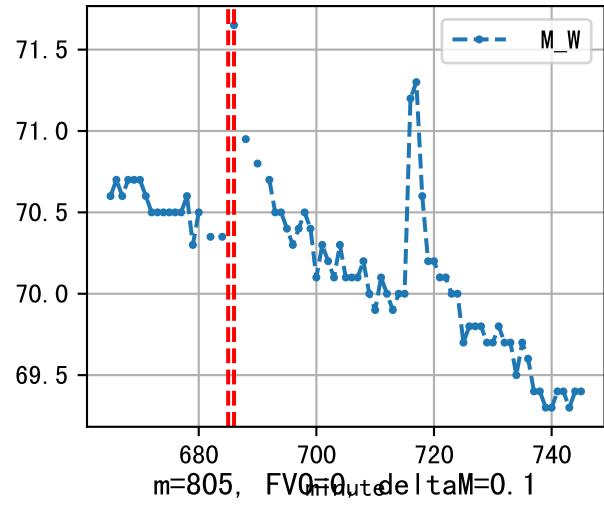
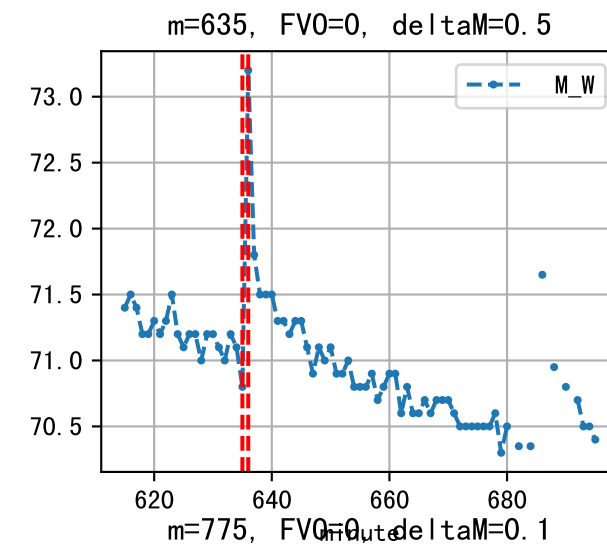
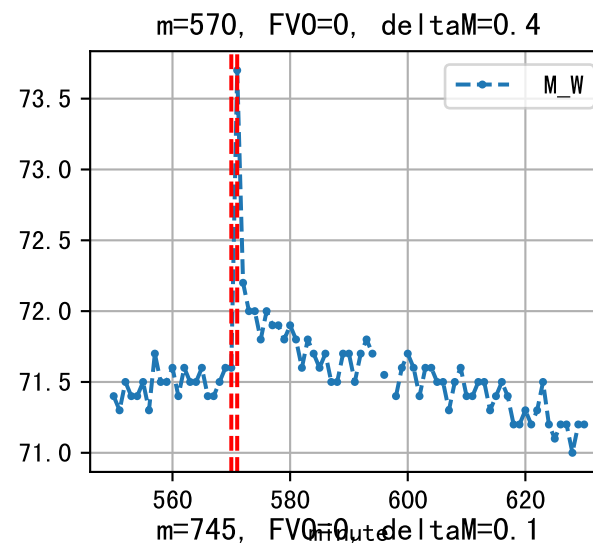
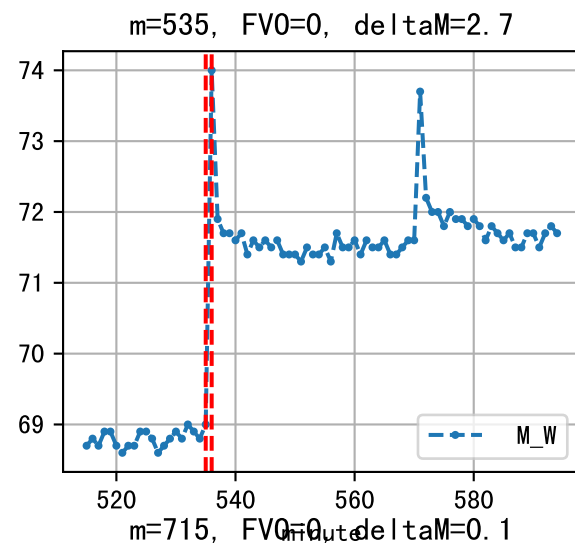
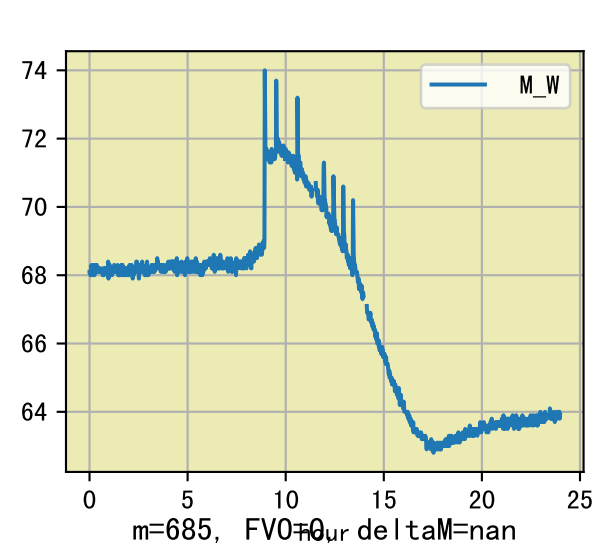


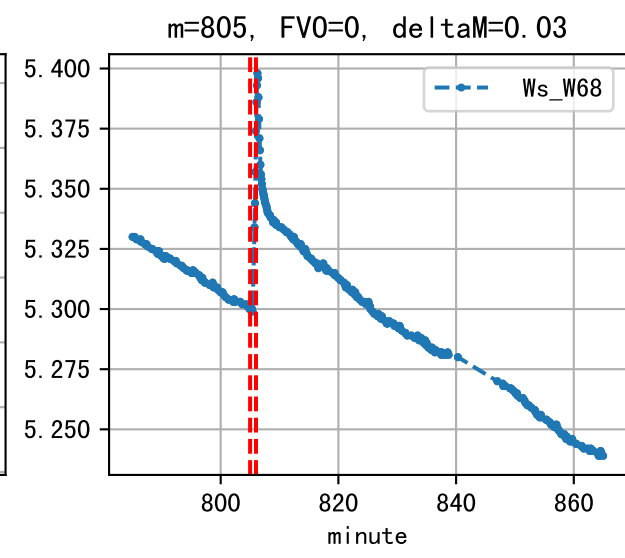
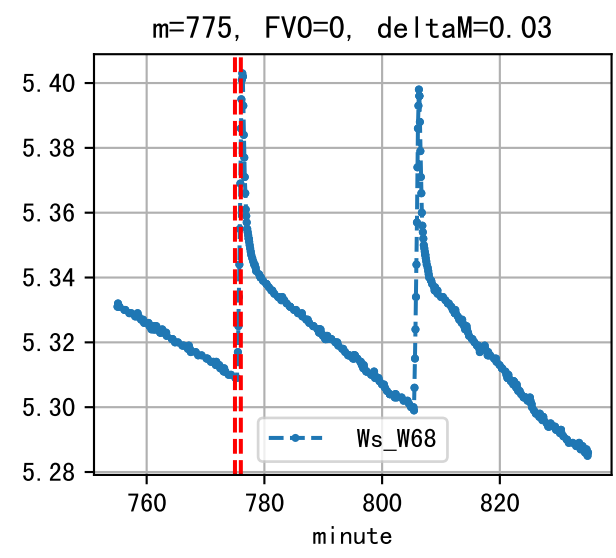


时间	灌溉时长(秒)	灌溉量(毫升/株)	灌溉总量(方/次)	天气	注释
11:05	49	20.0	0.081	阴	假设@11:05 自动 (未用传感器)
12:10	49	20.0	0.081	阴	假设@12:10 自动 (未用传感器)
13:55	49	20.0	0.081	晴	待执行@13:55 自动 (未用传感器)
总计	147.0 (3次)	60.0			建议进液EC: 1900, PH: 6.0

施肥机灌溉量与预期值不符 (29.0 : 20.0), 可能水表需要校准
默认实际灌溉20.0 ml.

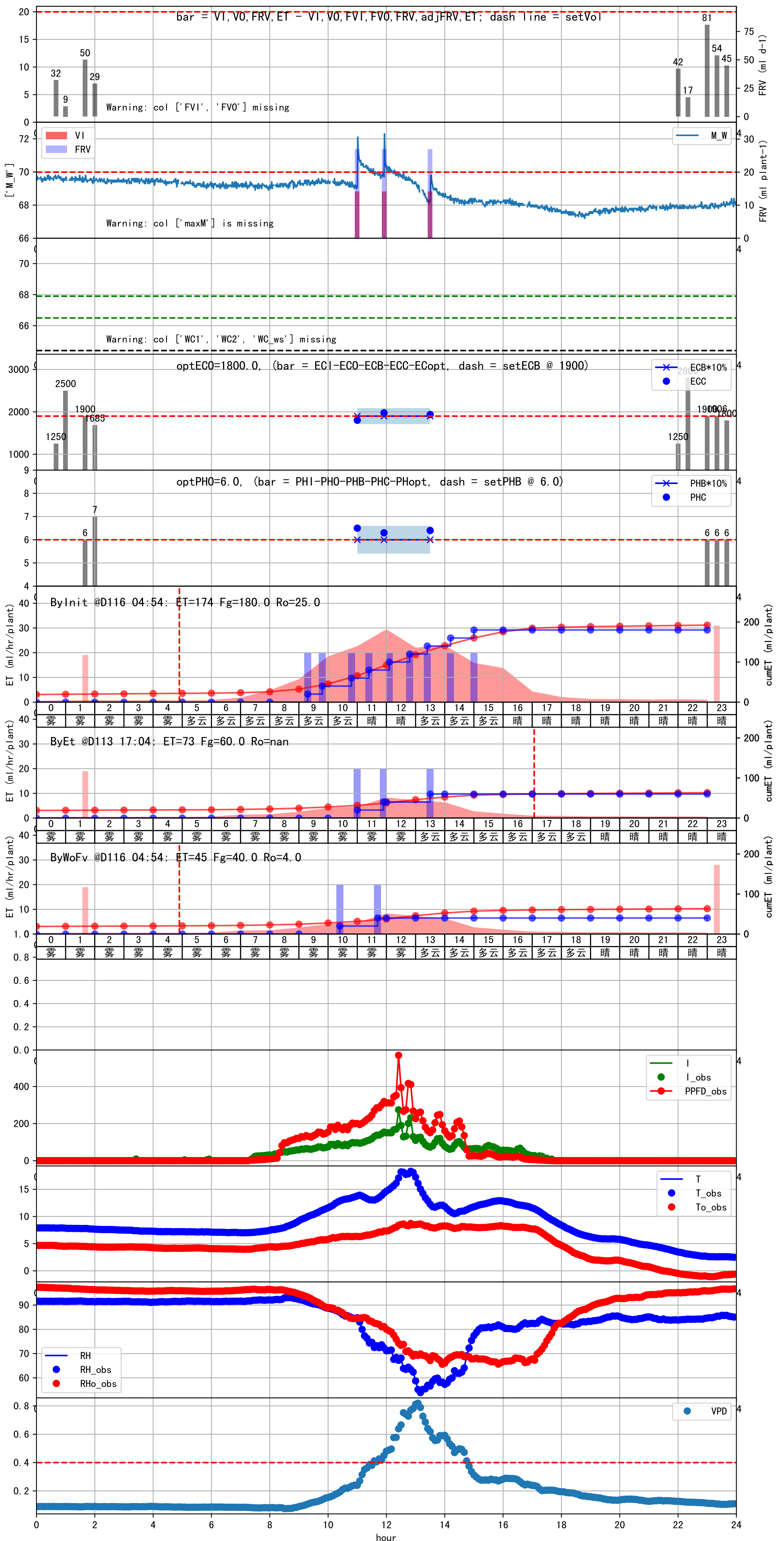


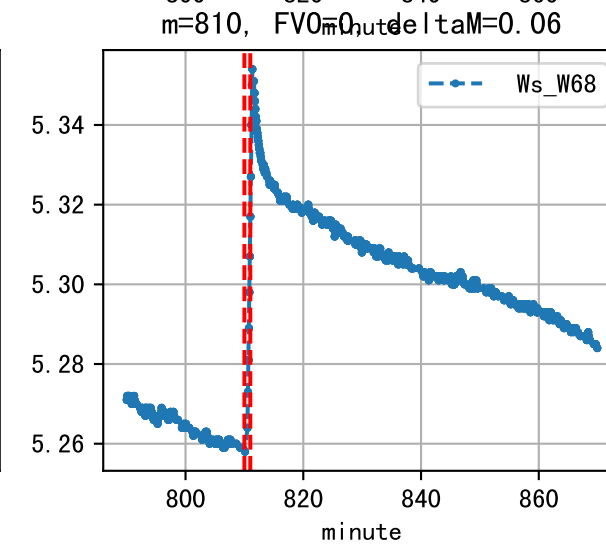
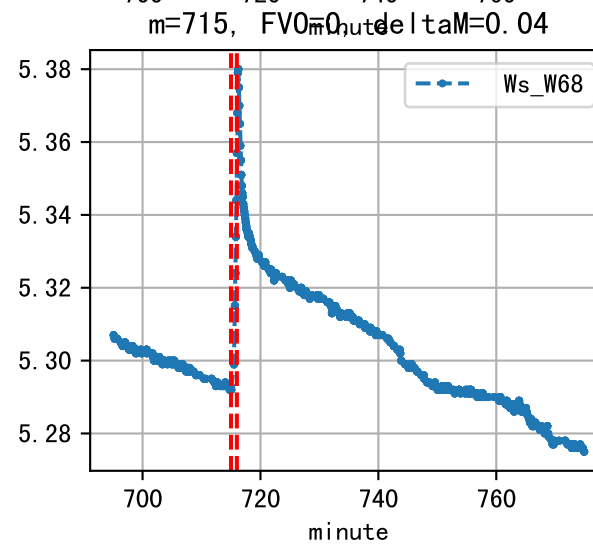
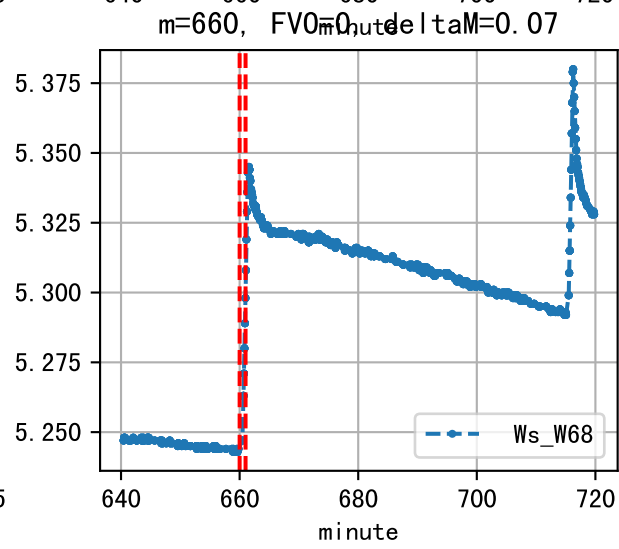
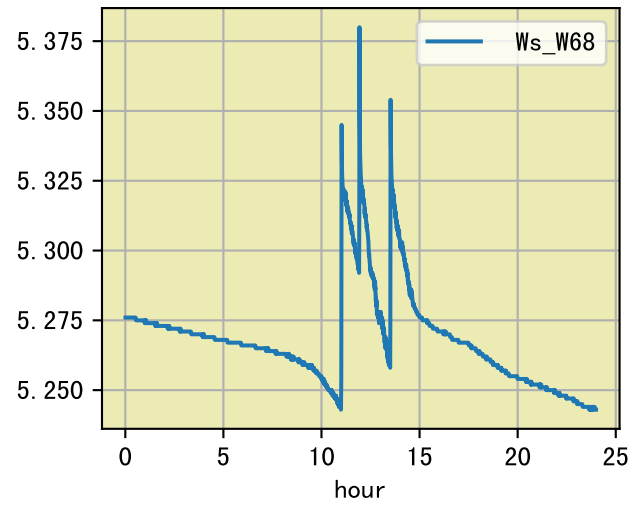
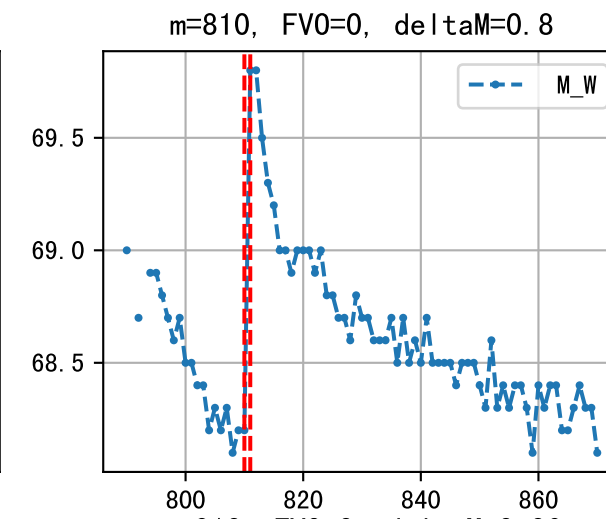
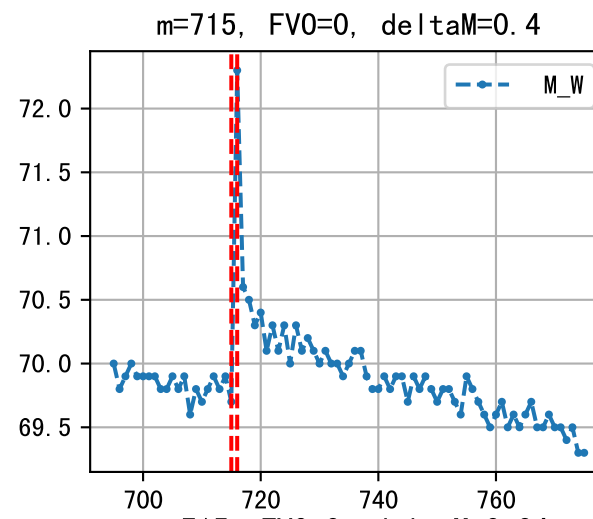
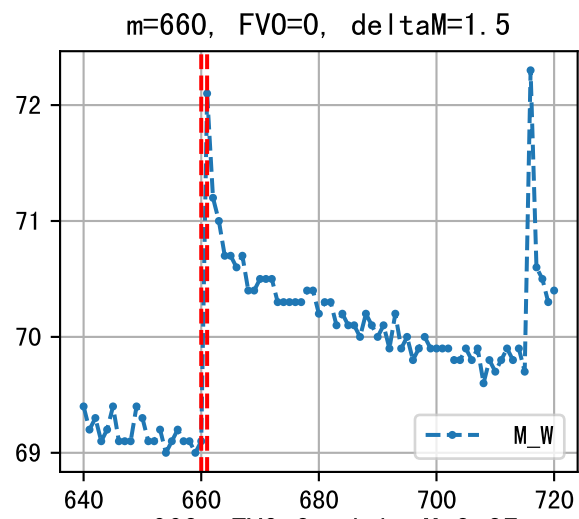
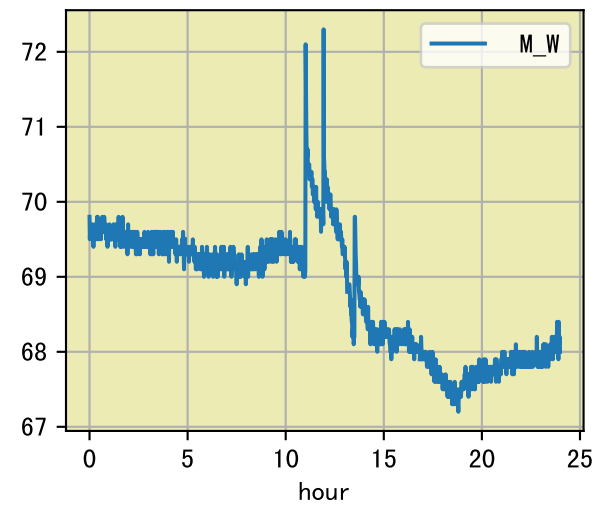


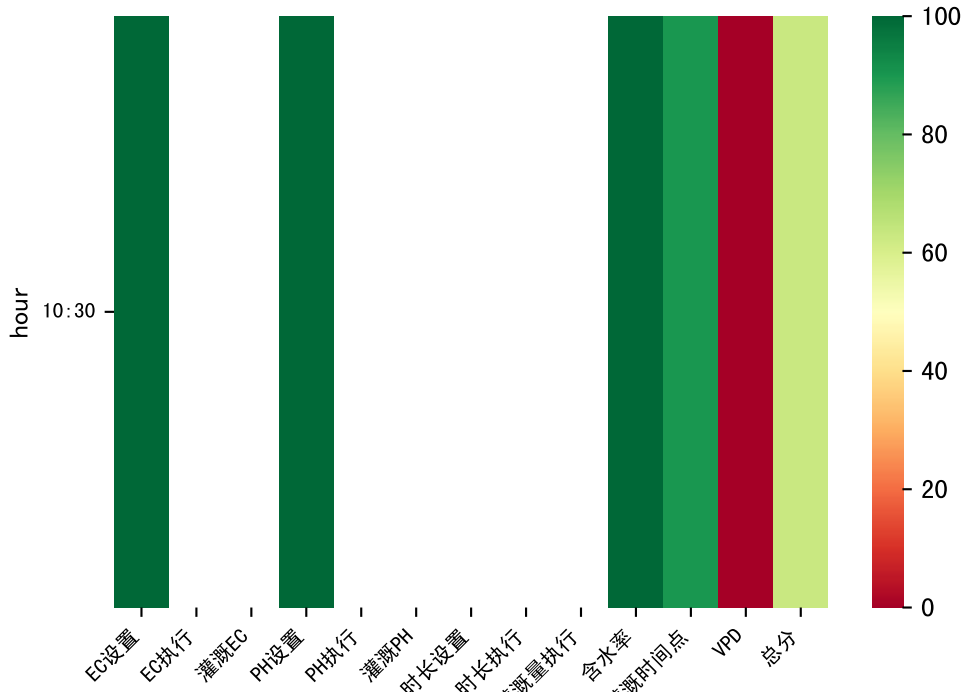


时间	灌溉时长(秒)	灌溉量(毫升/株)	灌溉总量(方/次)	天气	注释
10:25	43	20.0	0.081	雾	假设@10:25 自动 (未用传感器)
11:40	43	20.0	0.081	雾	假设@11:40 自动 (未用传感器)
总计	86.0 (2次)	40.0			建议进液EC: 1900, PH: 6.0

上次灌溉流速比过去5天平均大 (0.63 vs 0.57), 可能管道压力异常或有管道漏水
 施肥机灌溉量与预期值不符 (27.0 : 18.0), 可能水表需要校准
 上次灌溉时长未按模型建议 (43 vs 48.0))
 默认实际灌溉18.0 ml.







时间	灌溉时长(秒)	灌溉量(毫升/株)	灌溉总量(方/次)	天气	注释
10:30	43	20.0	0.081	阴	假设@10:30 自动 (未用传感器)
总计	43.0 (1次)	20.0			建议进液EC: 1900, PH: 6.0

施肥机灌溉量与预期值不符 (25.0 : 19.0), 可能水表需要校准
默认实际灌溉19.0 ml.

