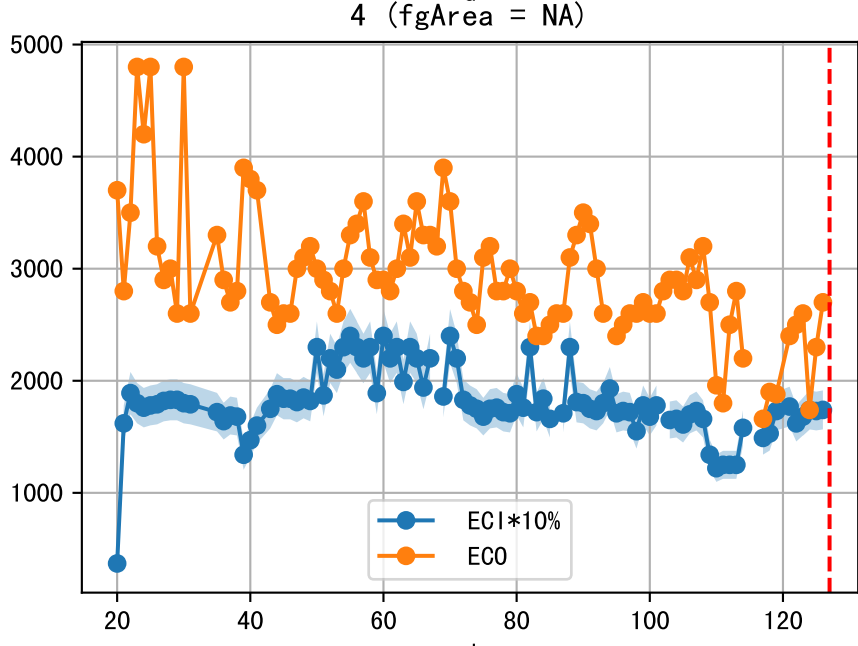
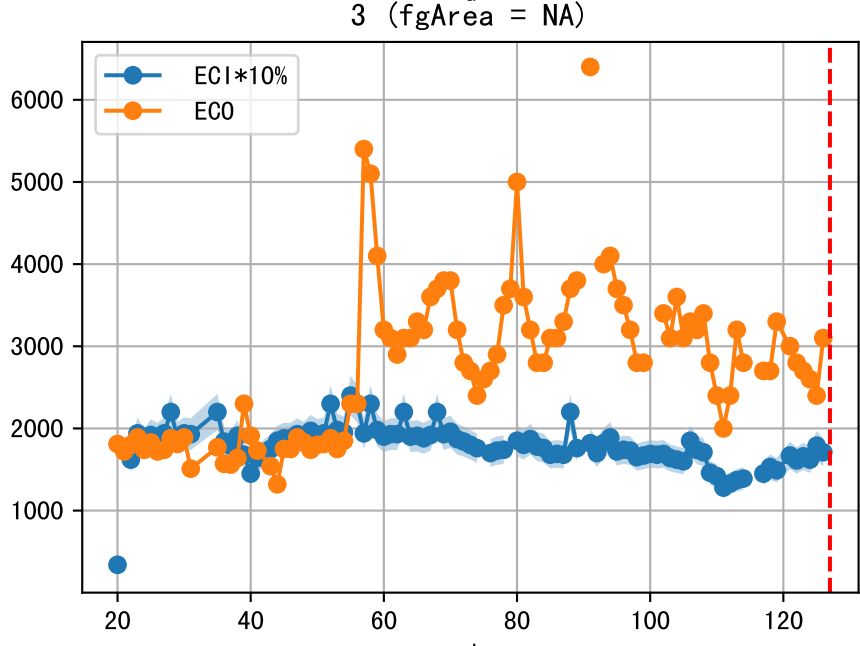
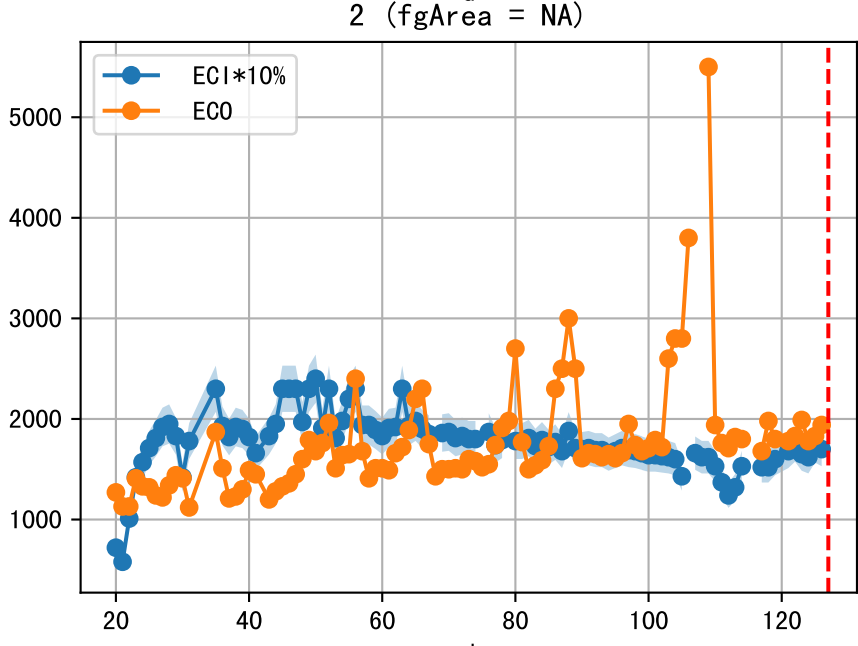
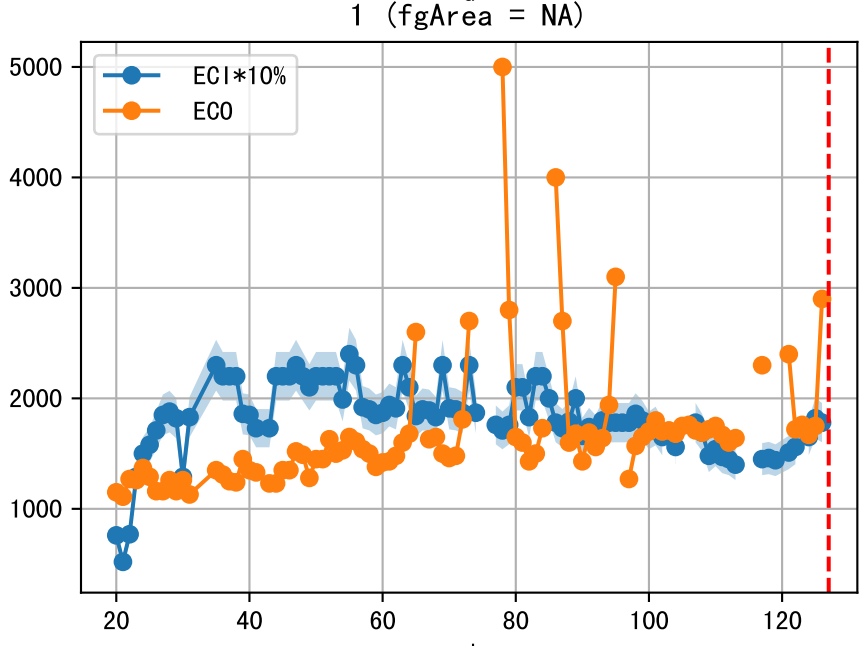
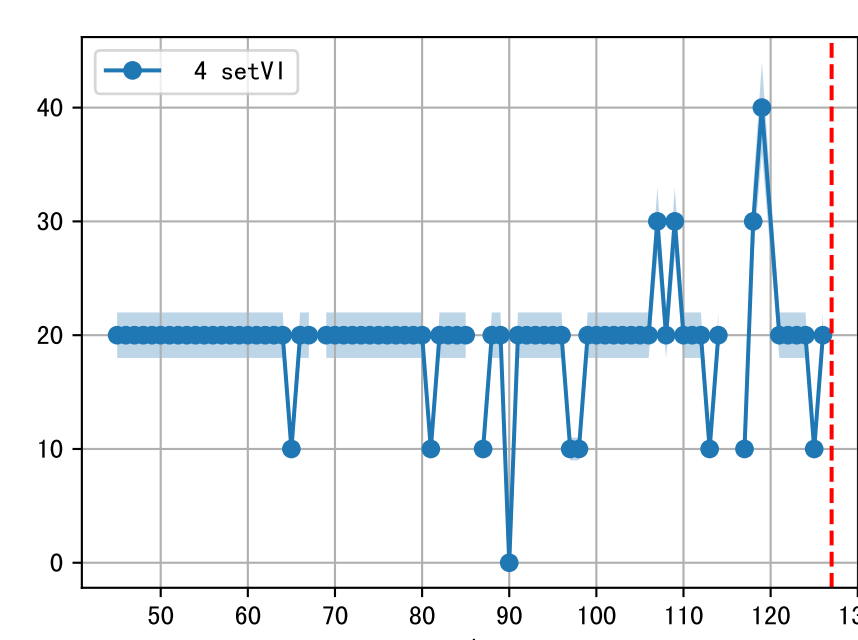
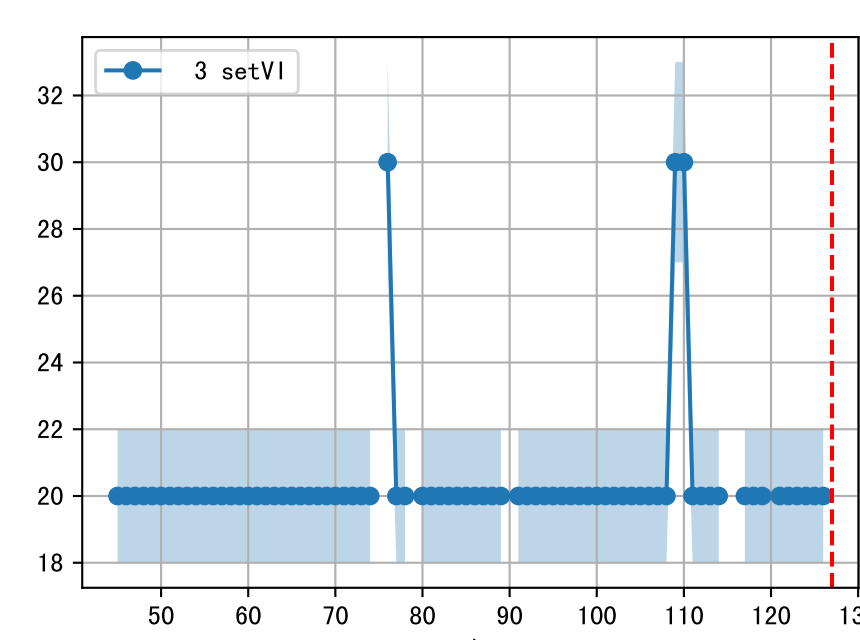
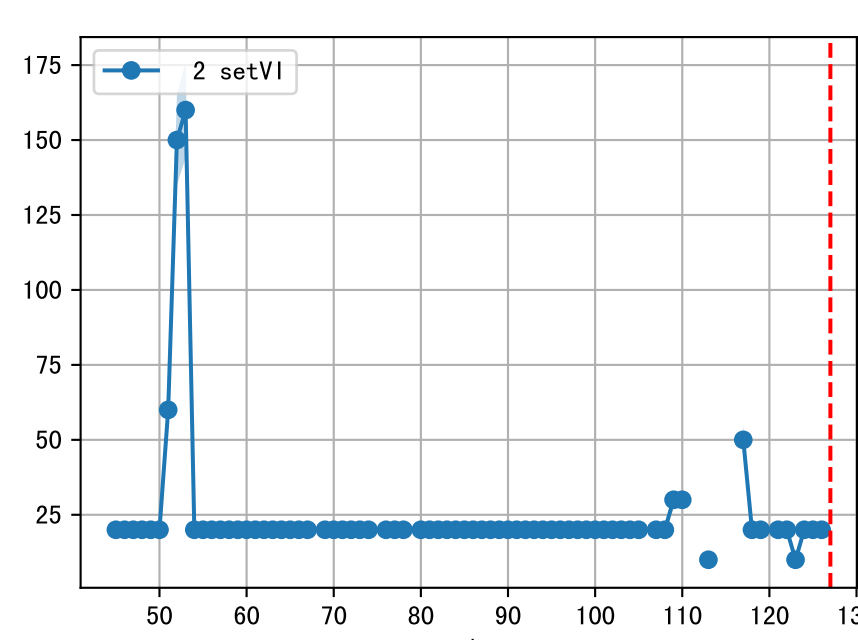
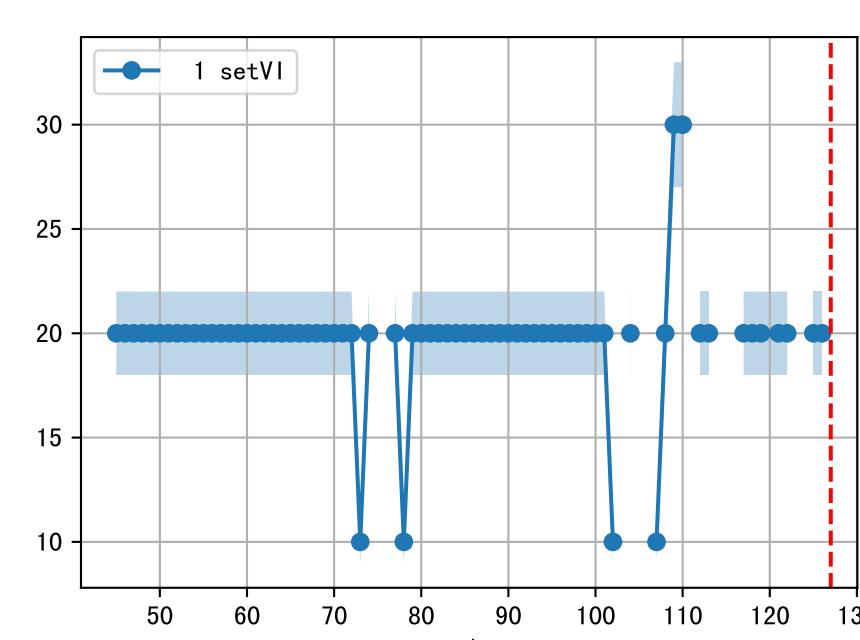
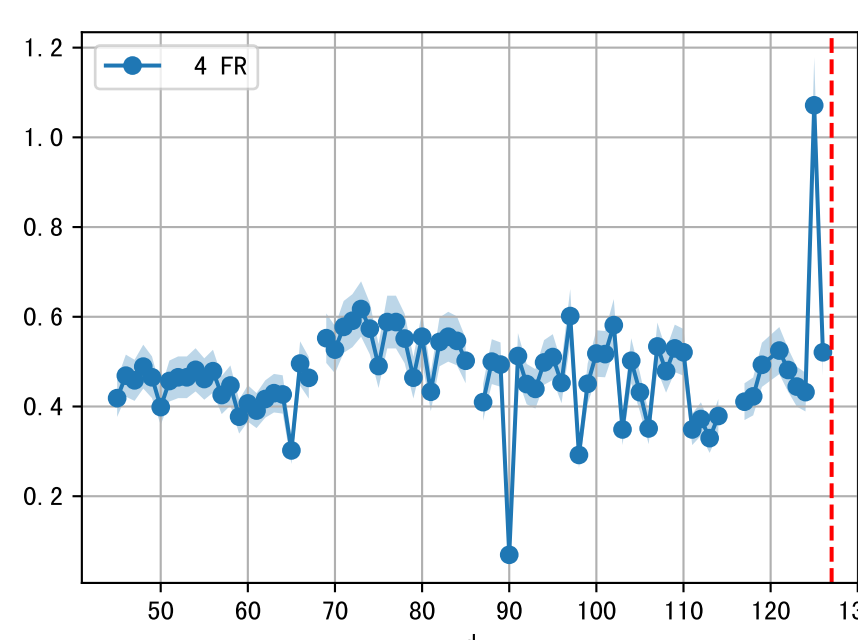
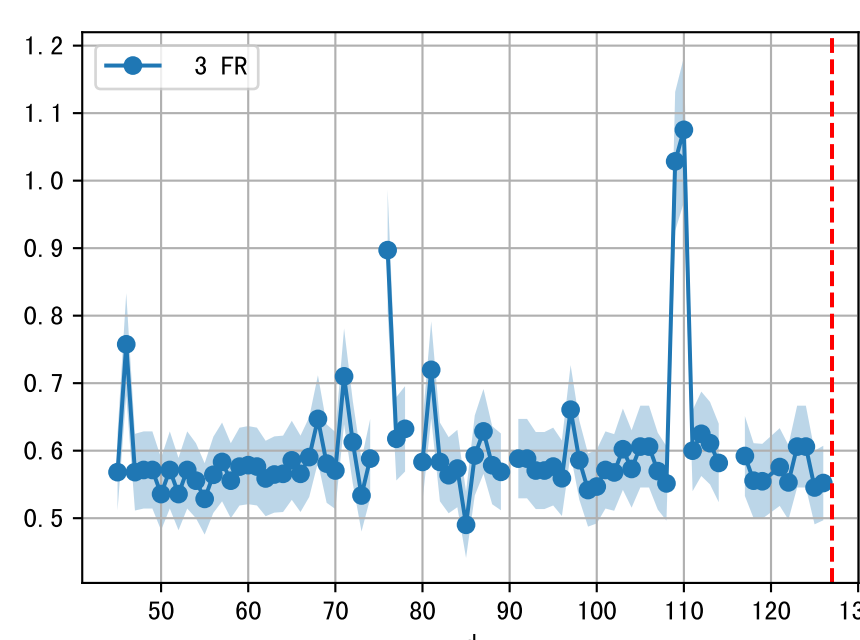
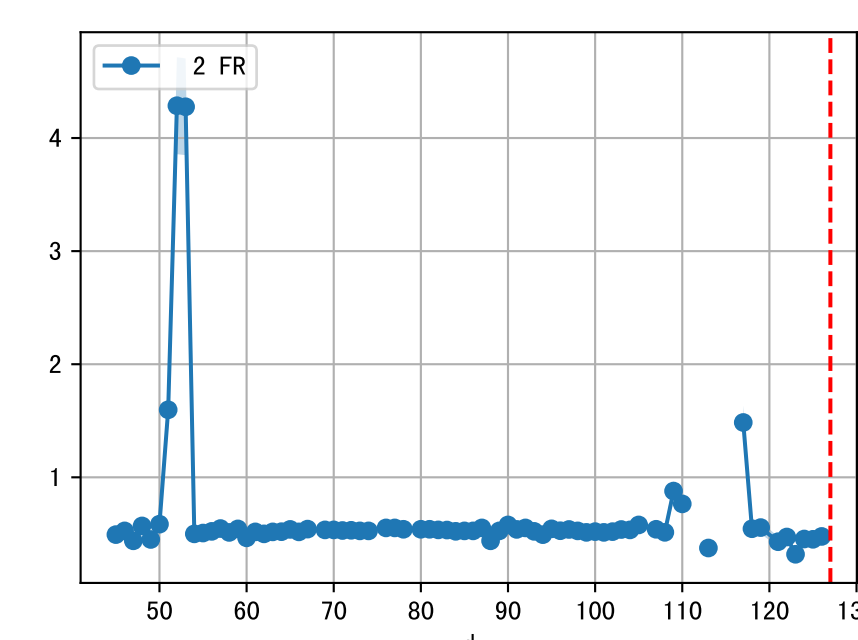
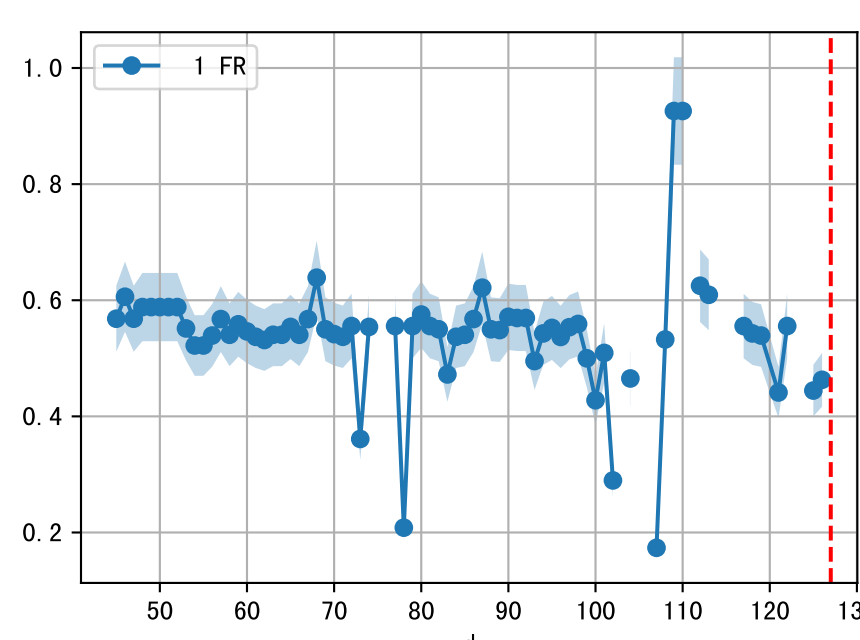
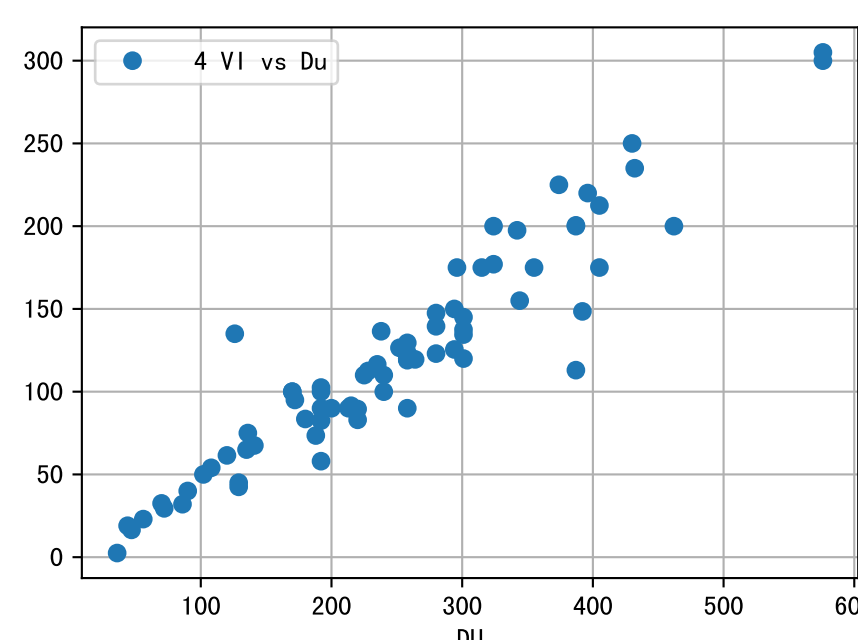
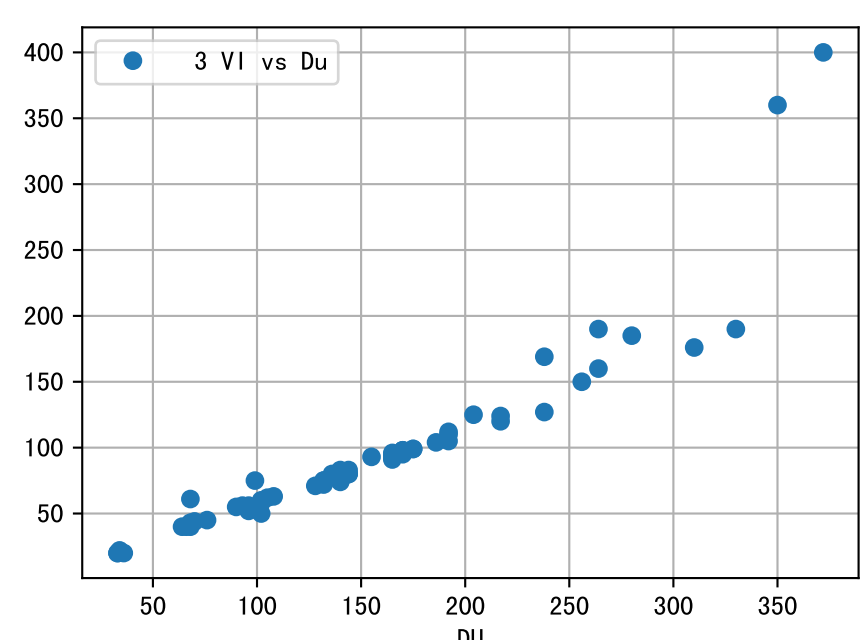
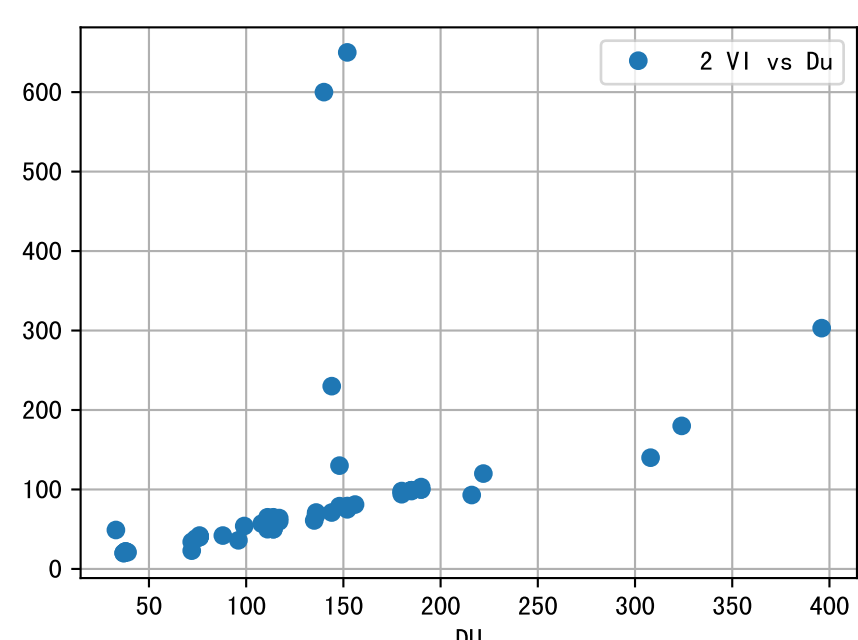
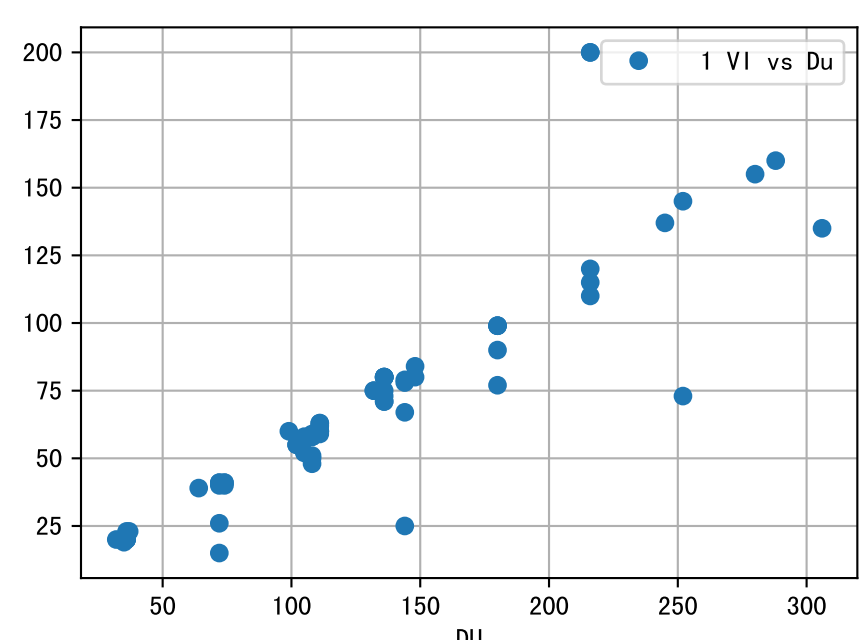
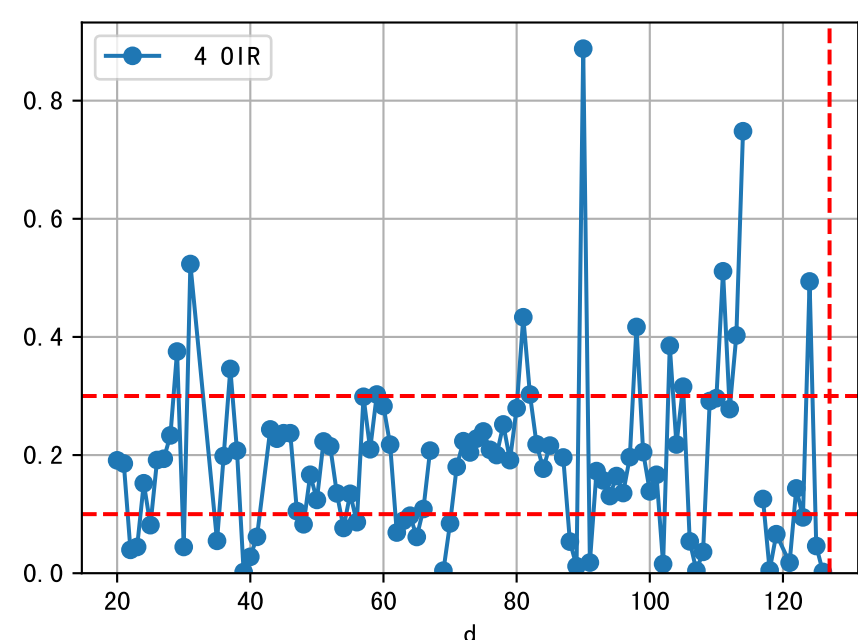
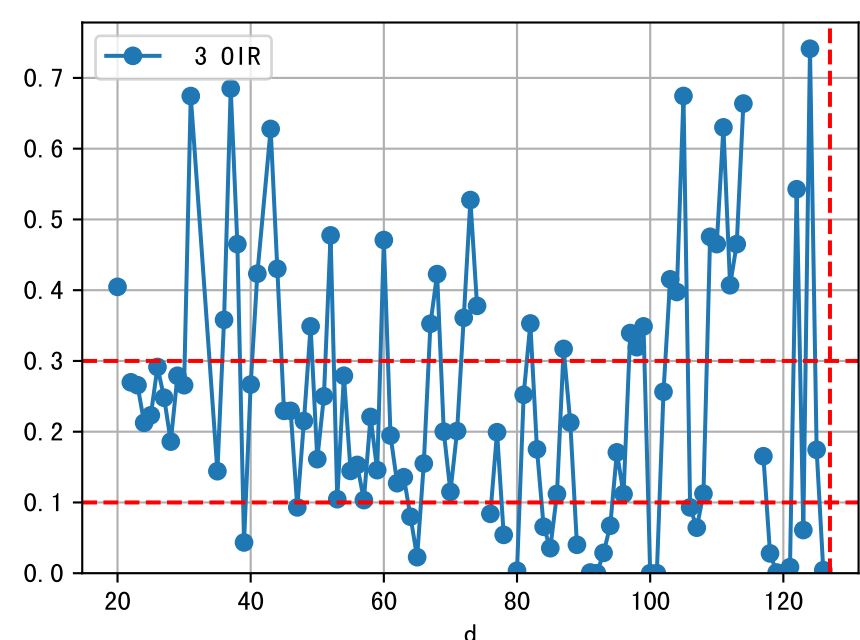
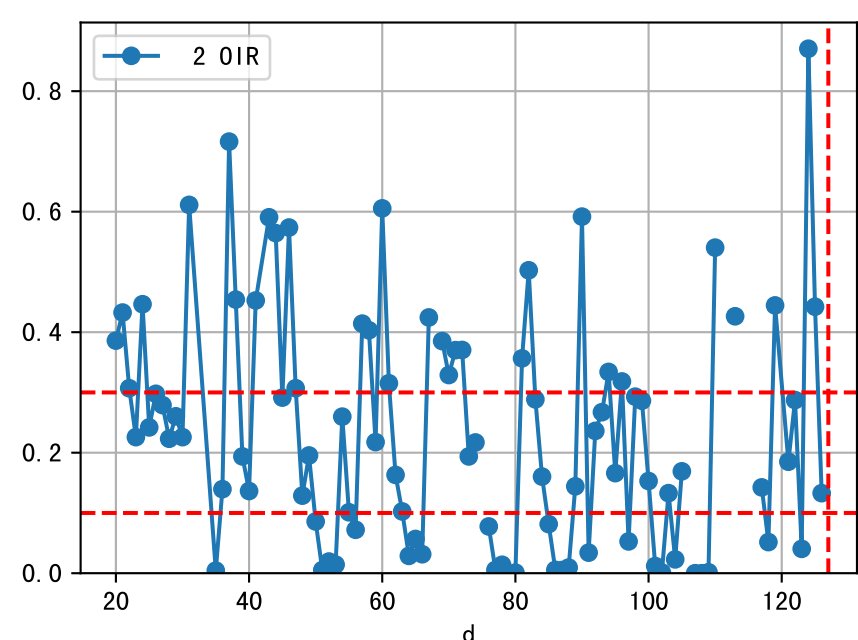
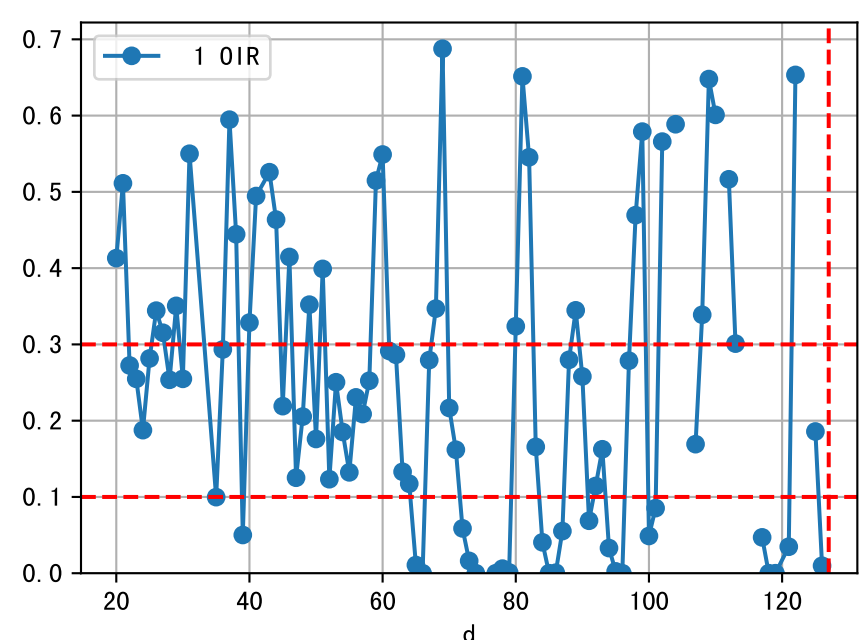
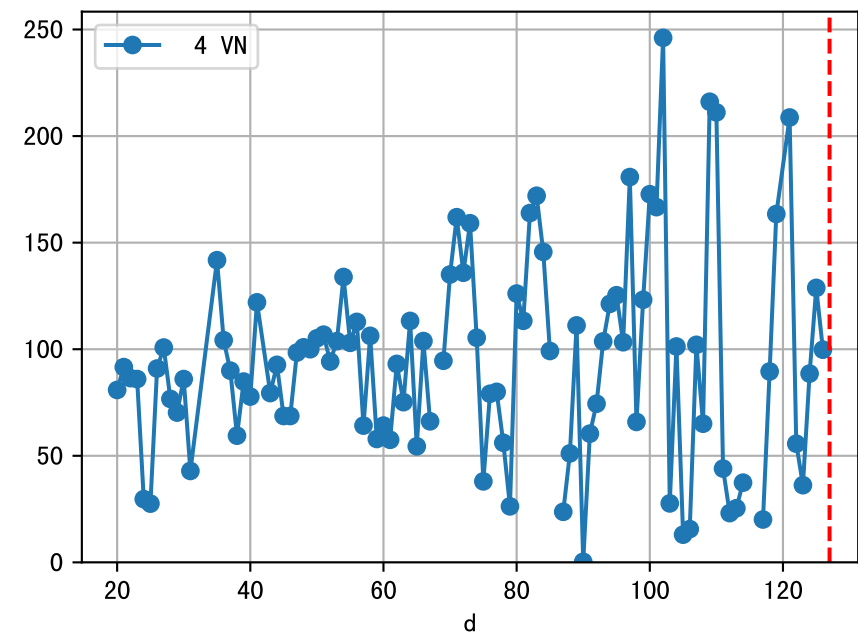
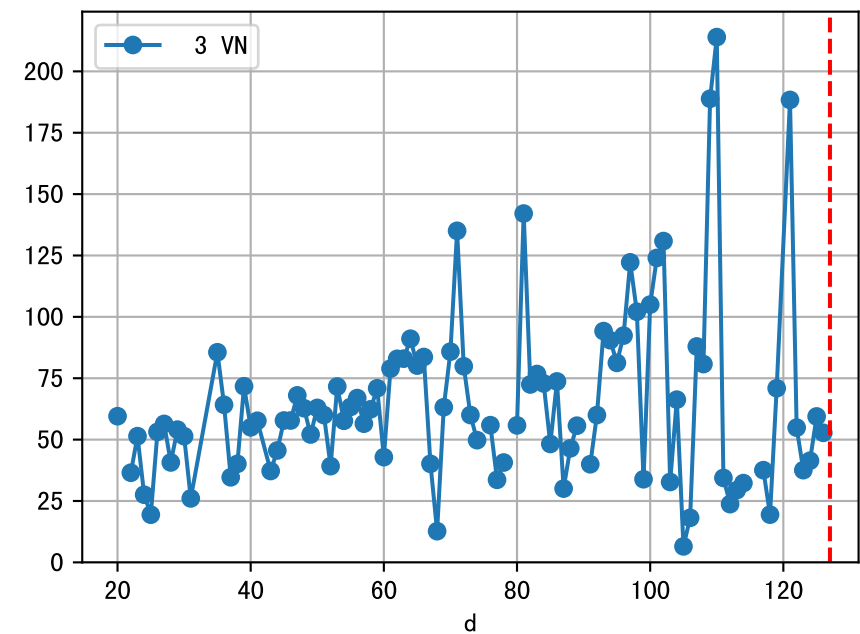
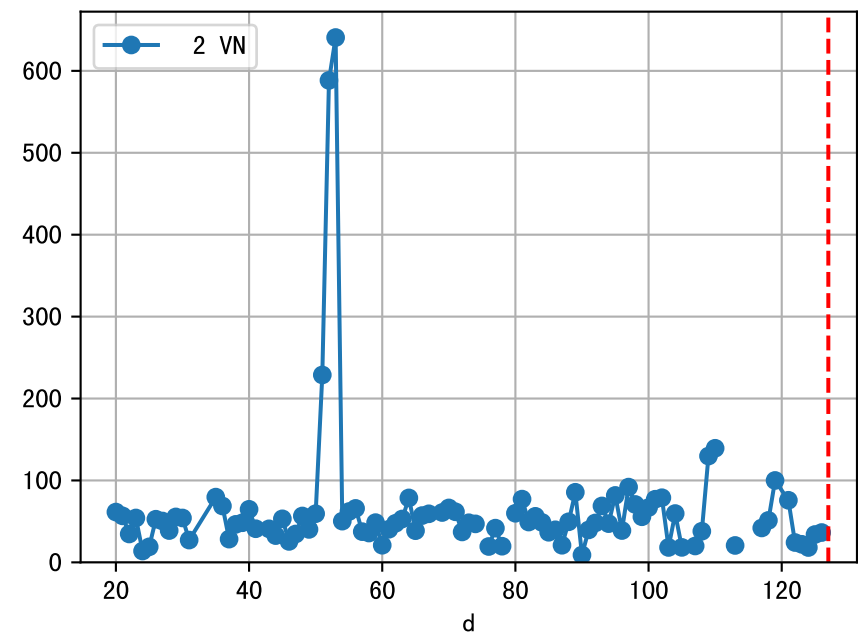
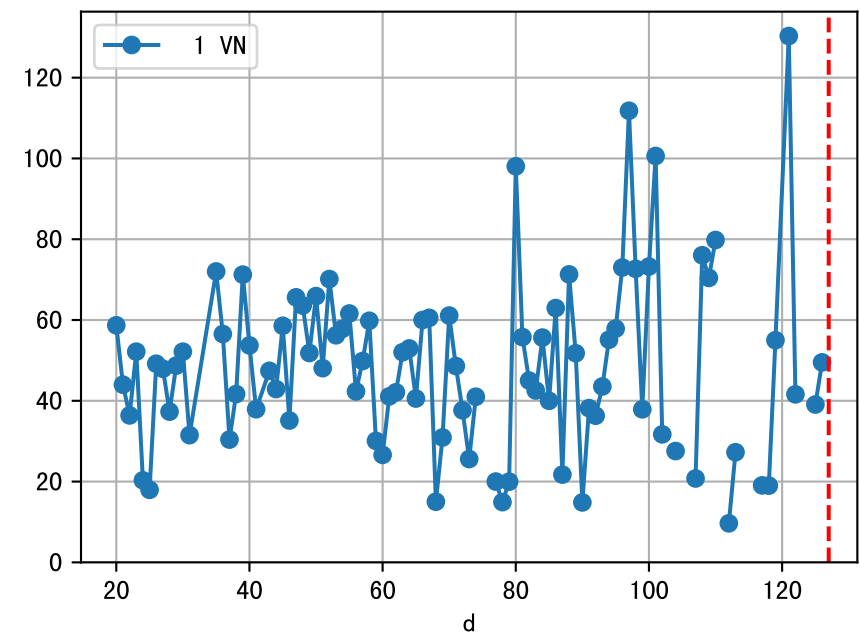
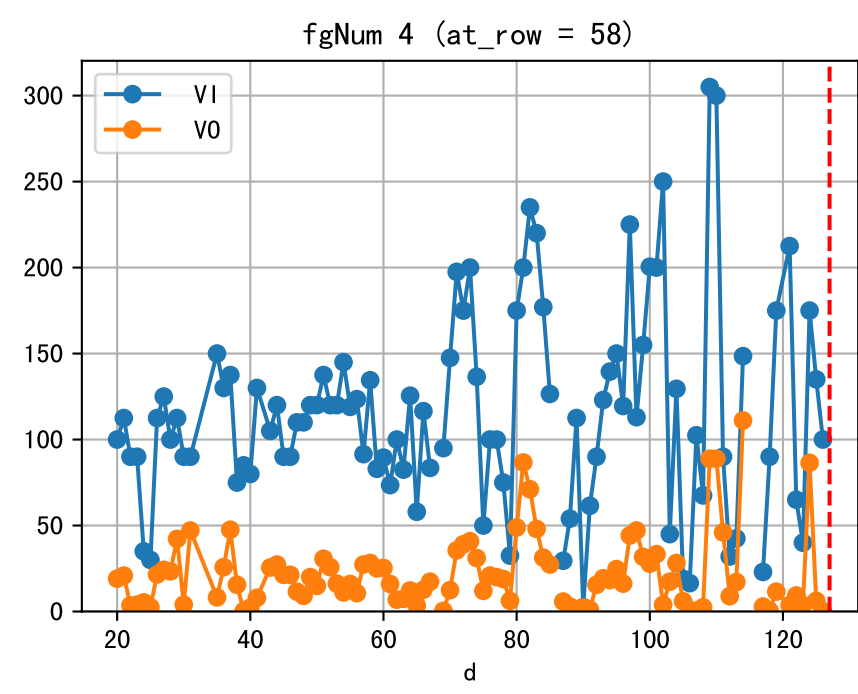
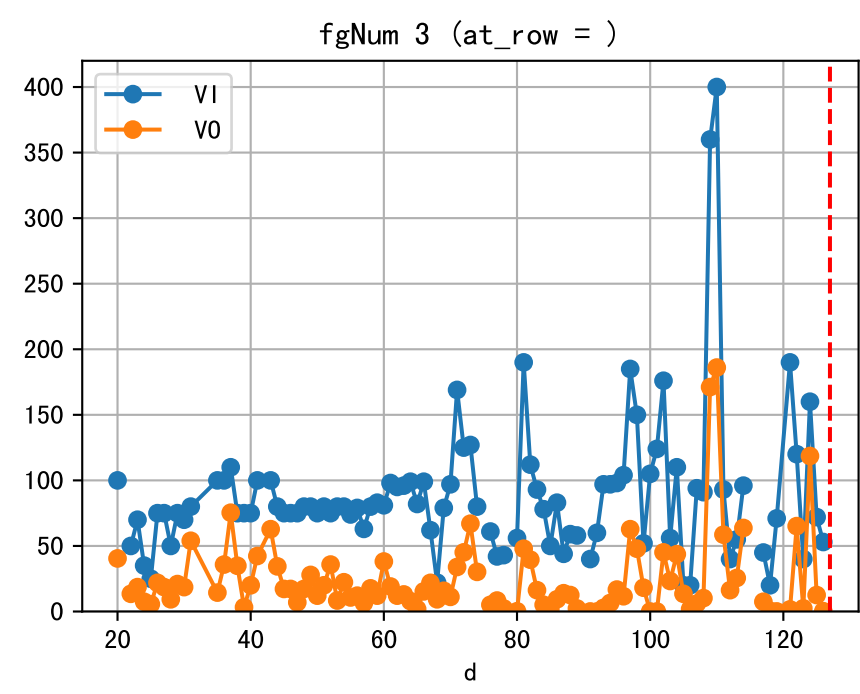
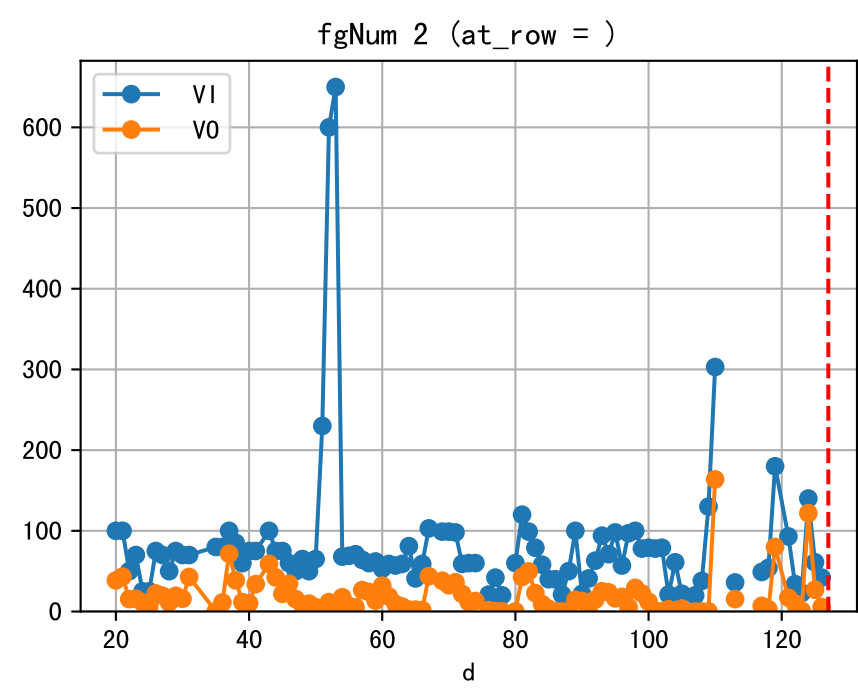
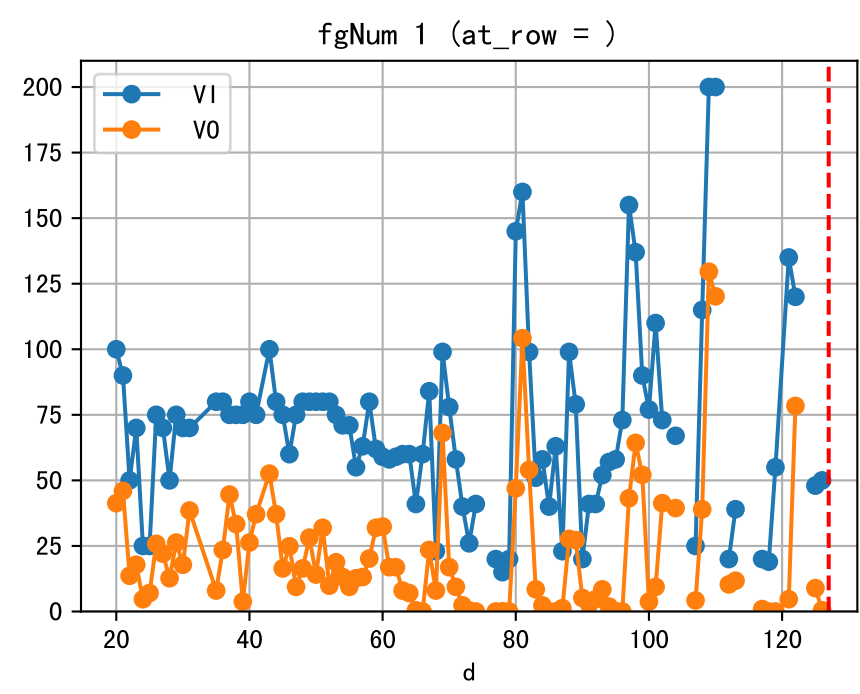
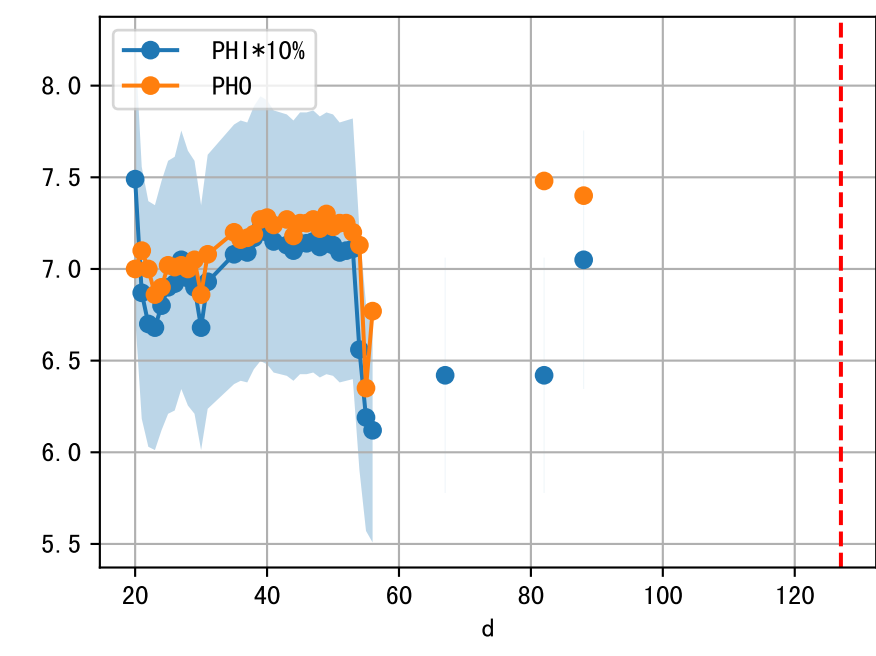
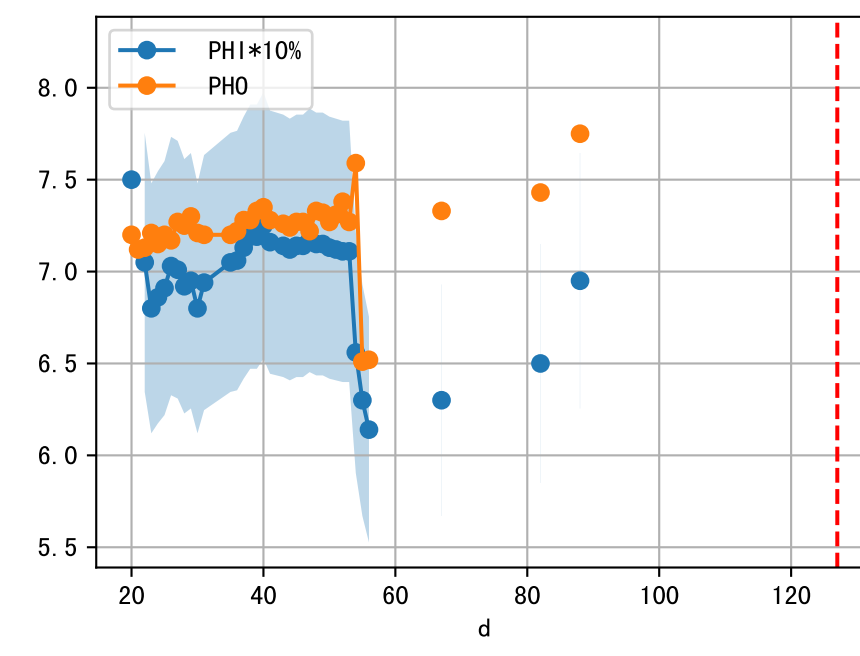
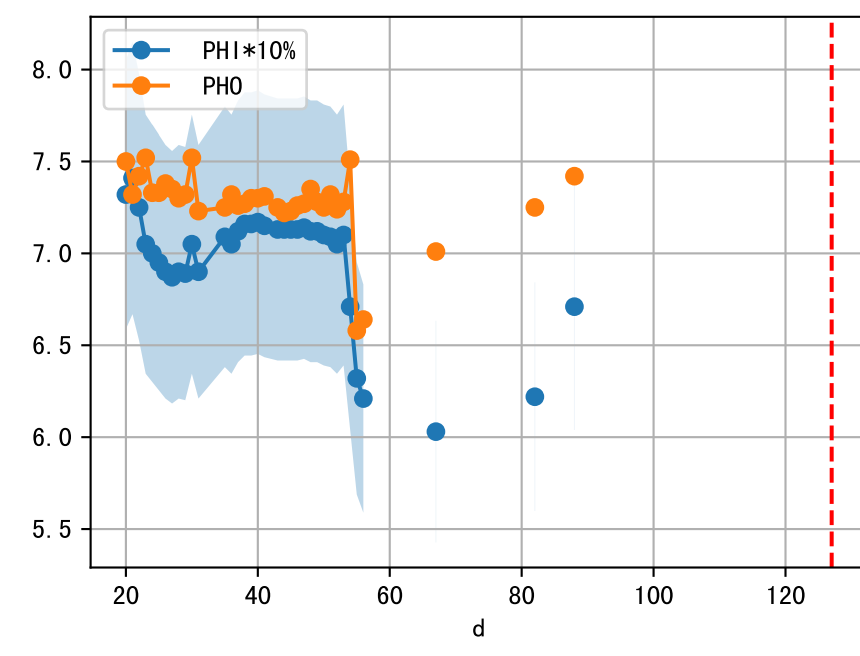
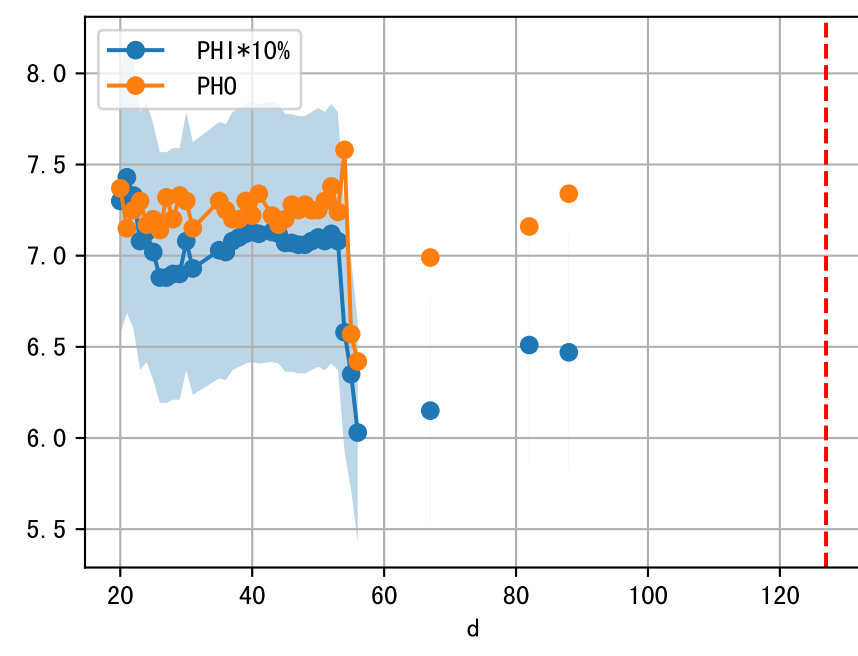
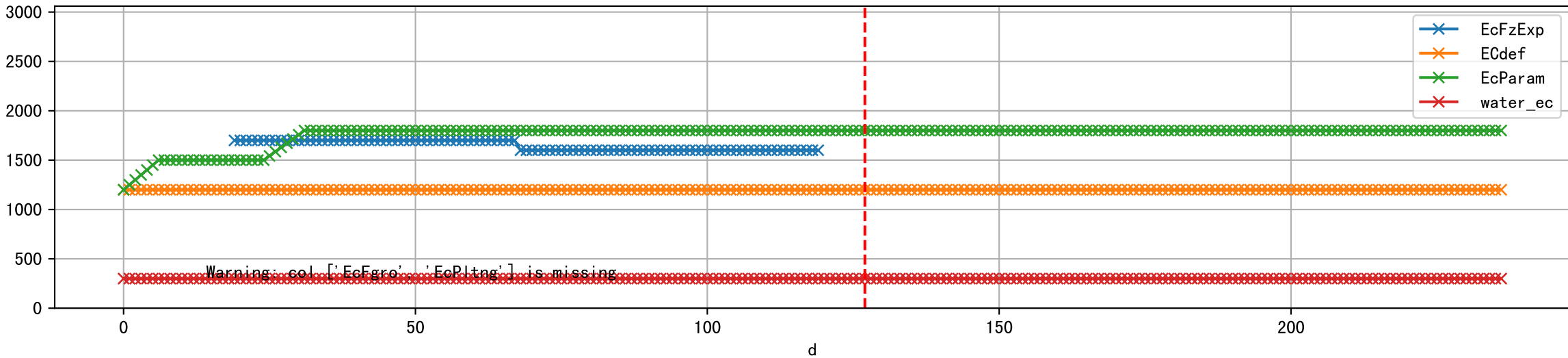


FgArea: [' 4']
NJ15 L1
2026-02-10 (Day 127)

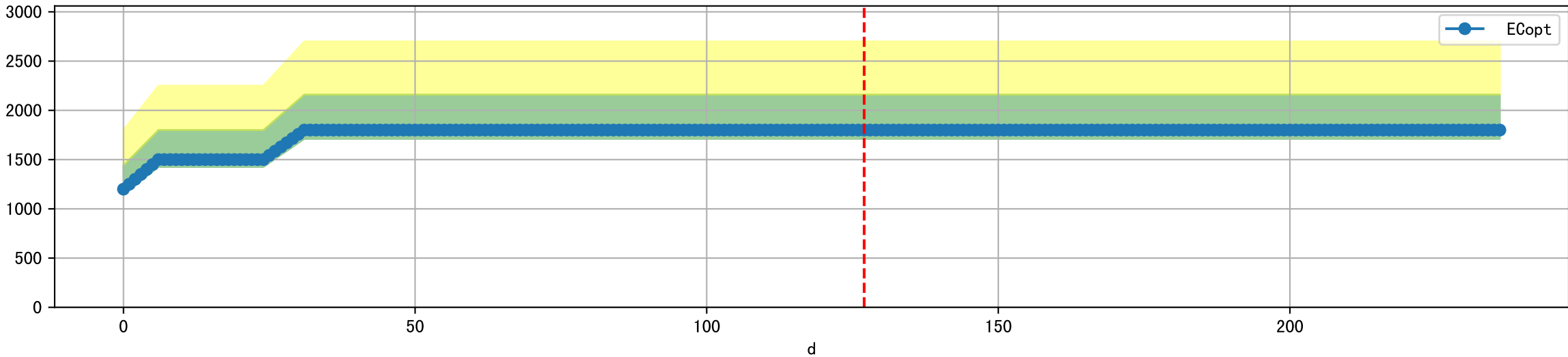




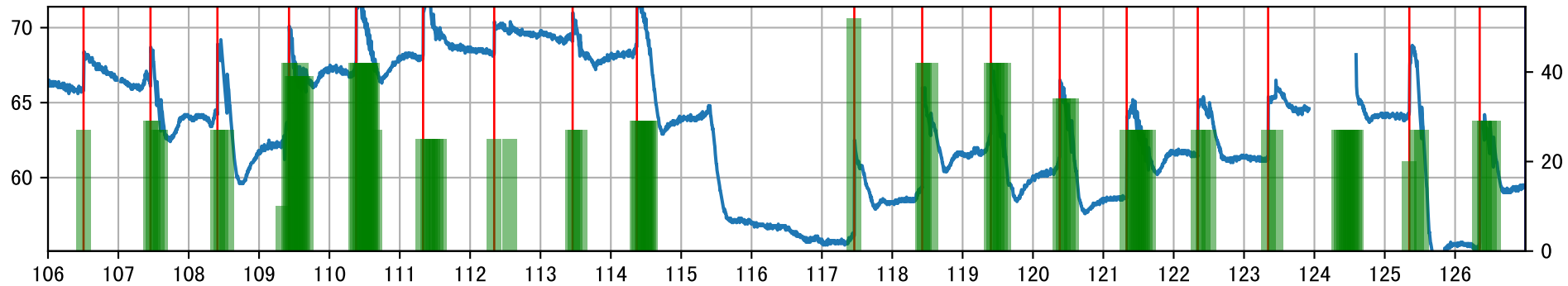
Plot [['EcFgro', 'EcFzExp', 'EcPltng', 'ECdef', 'EcParam', 'water_ec']]



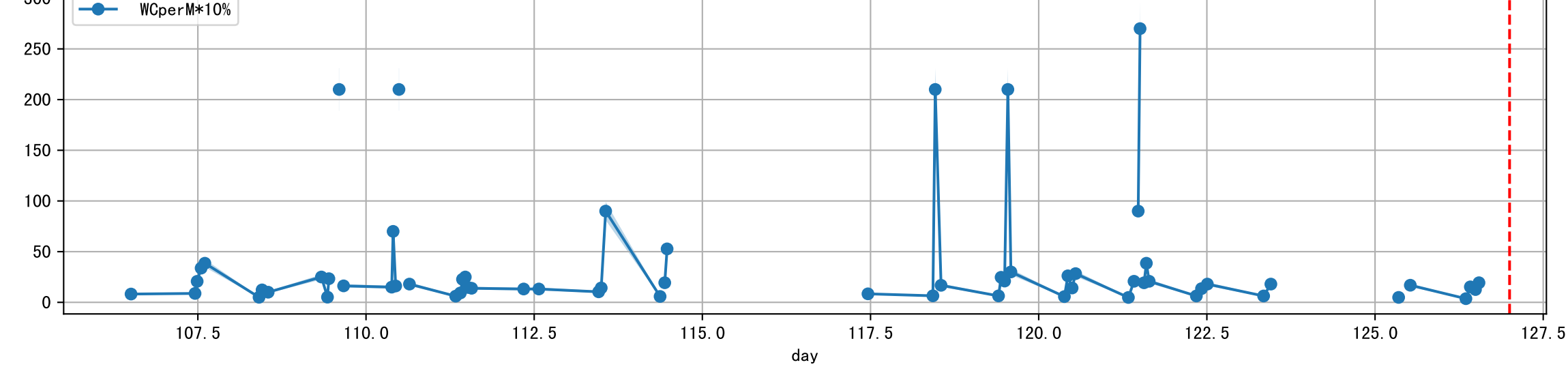
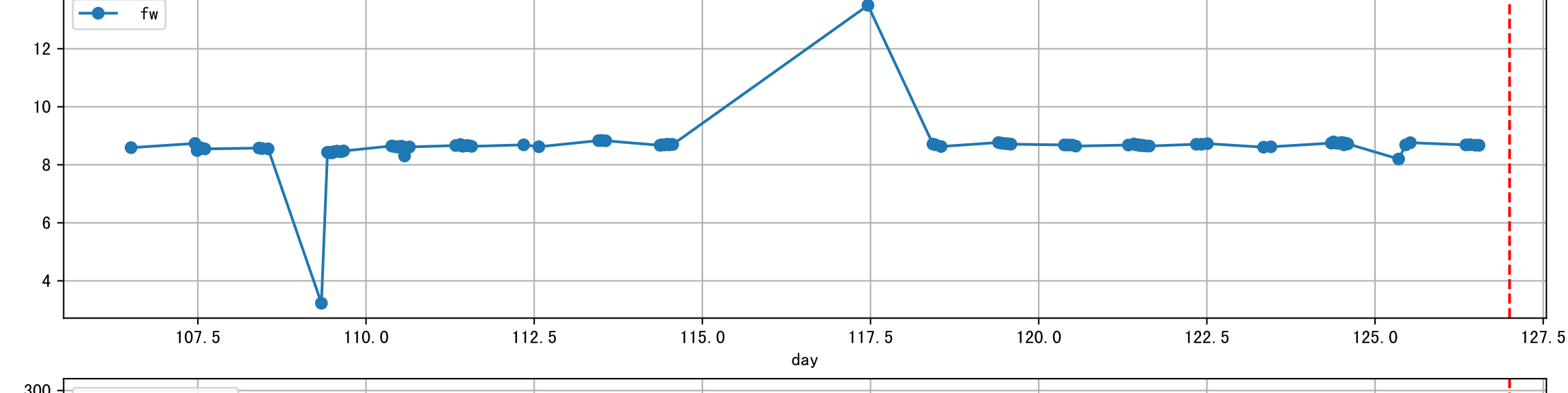
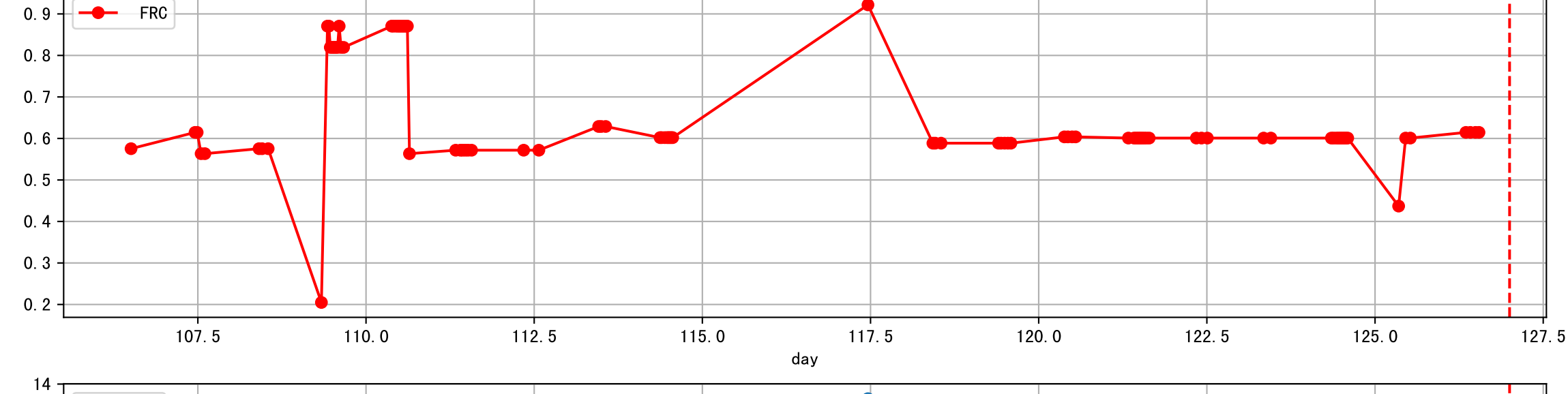
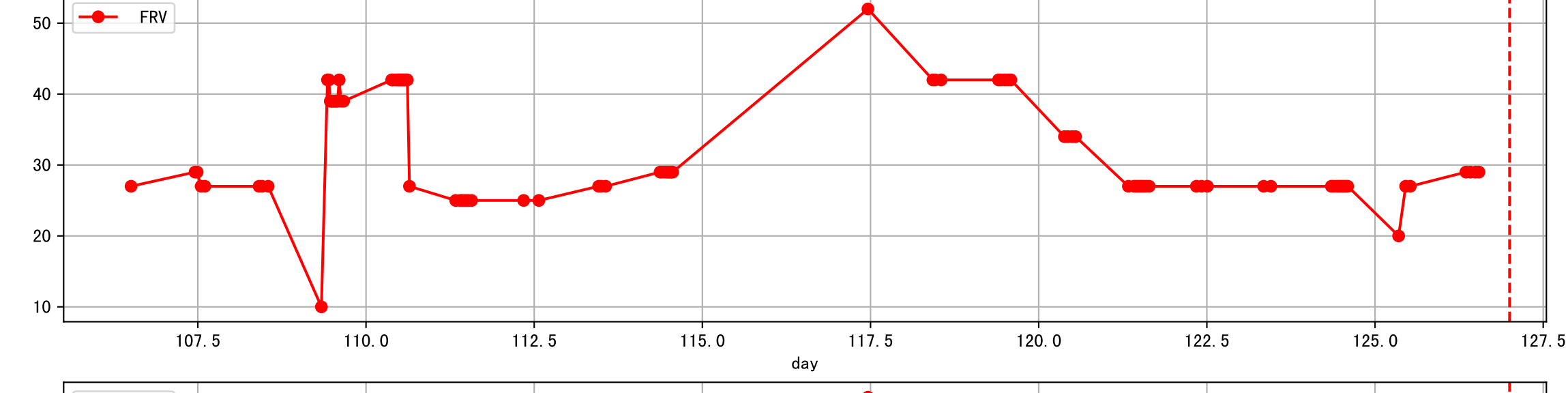
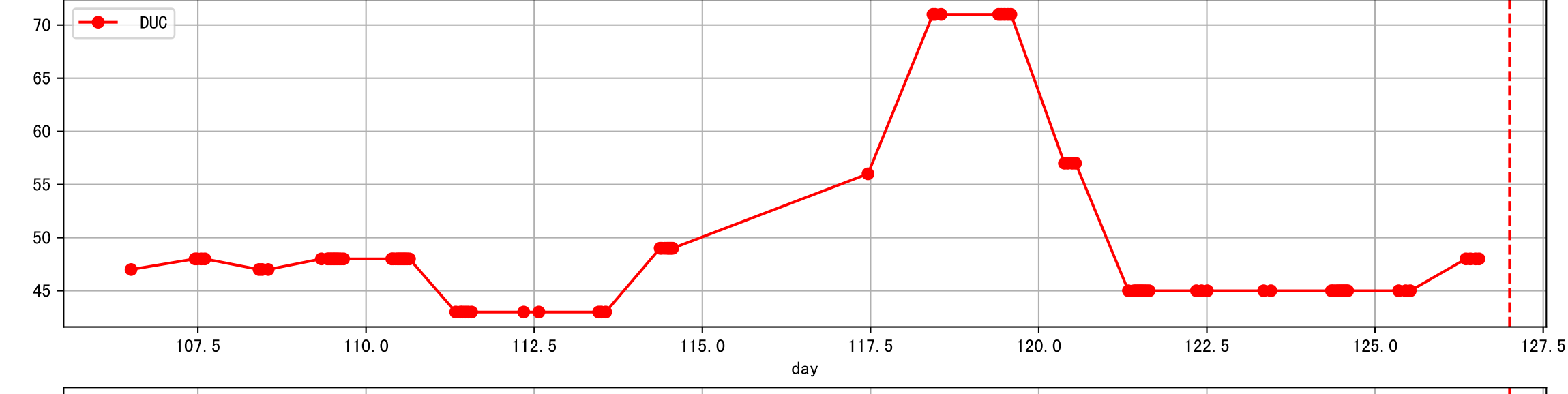
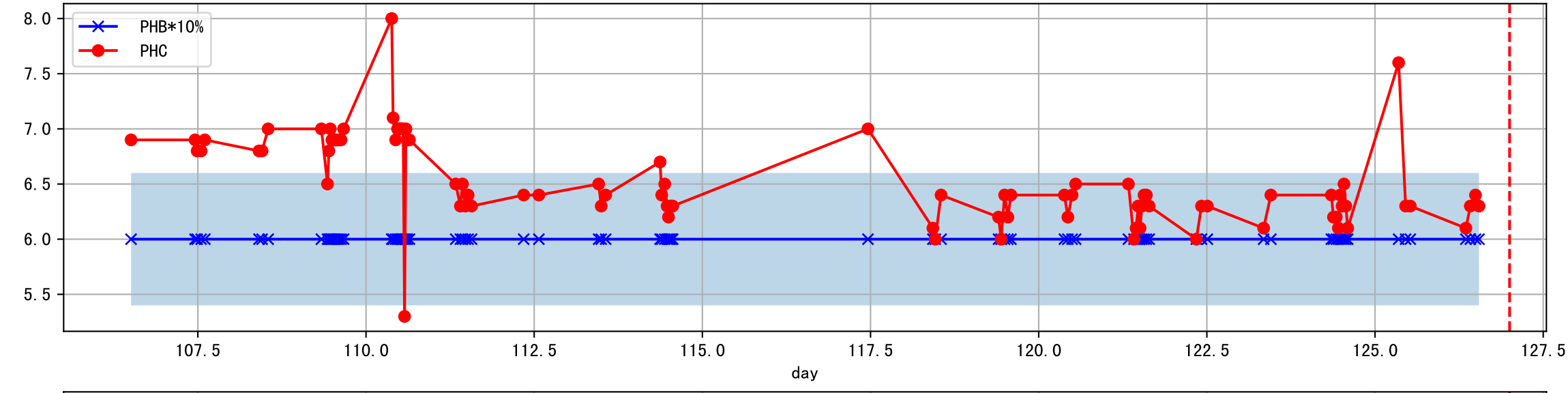
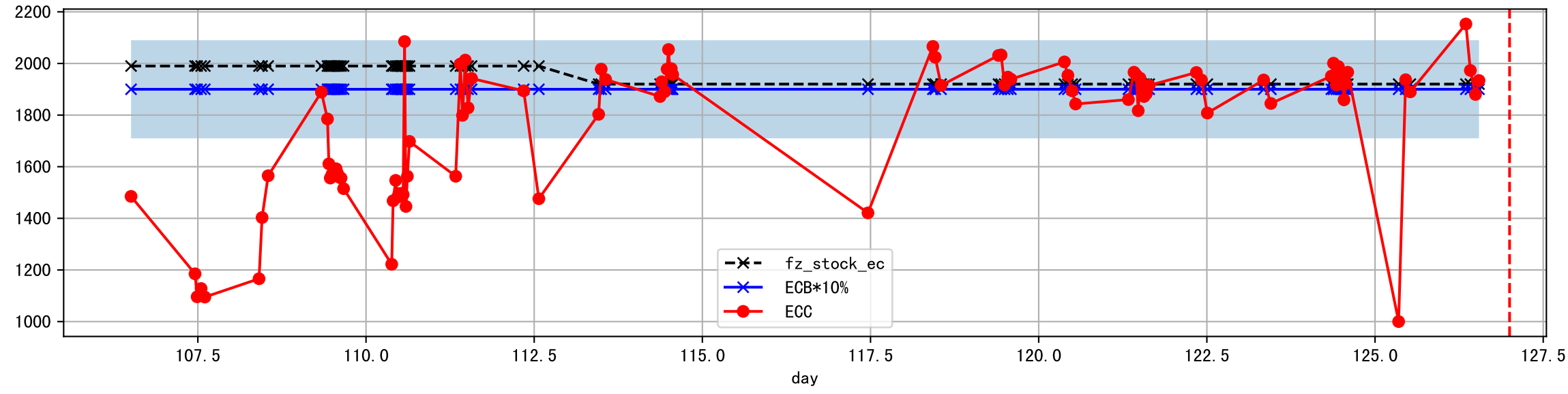
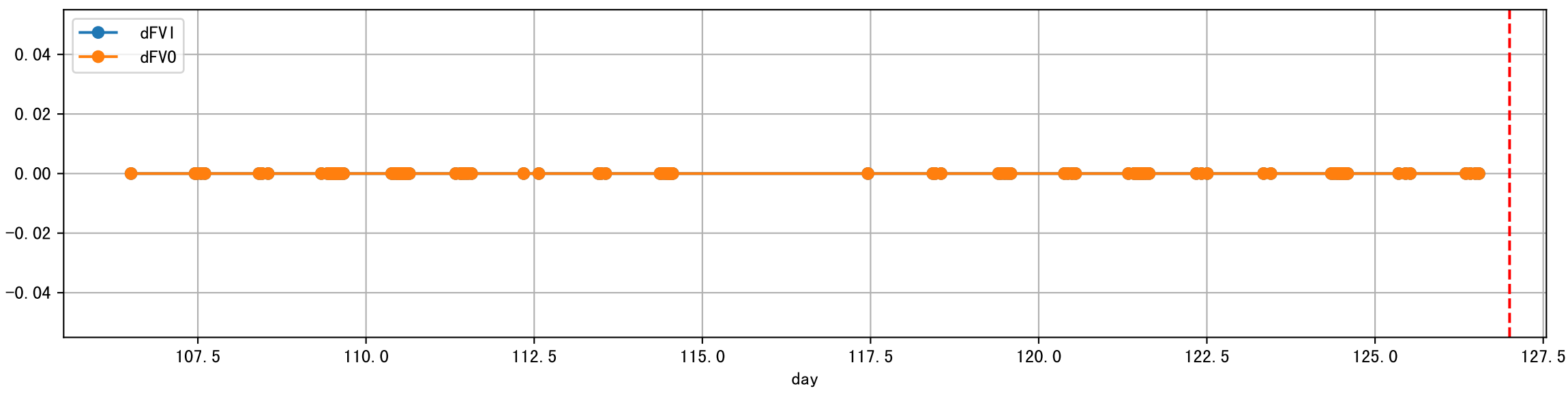
Plot [' ECopt ']



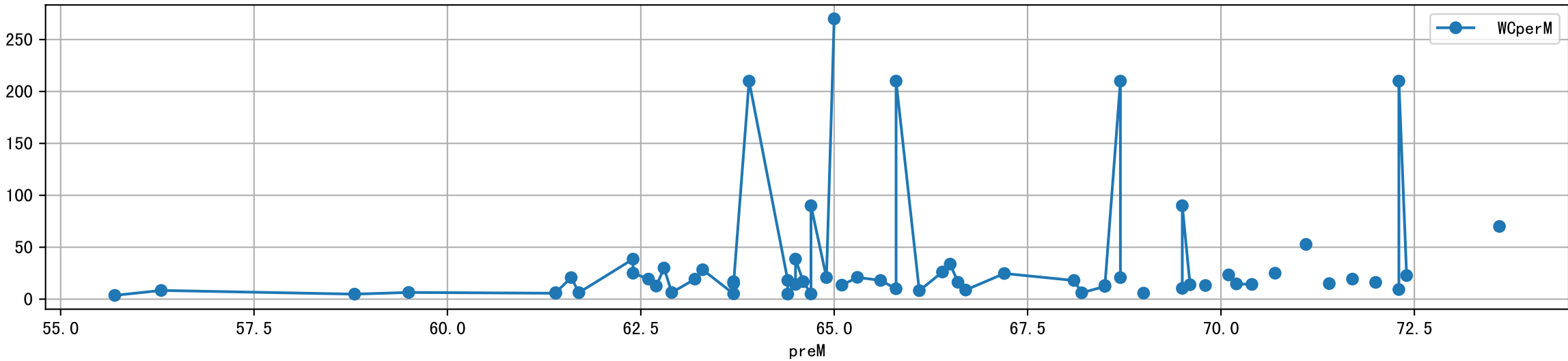
L1A4_4: M_W



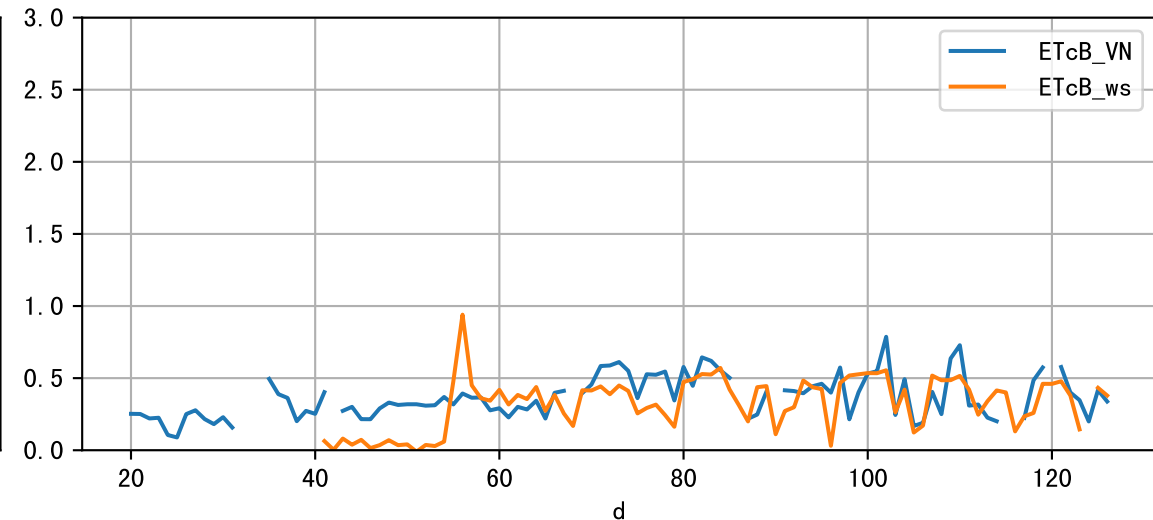
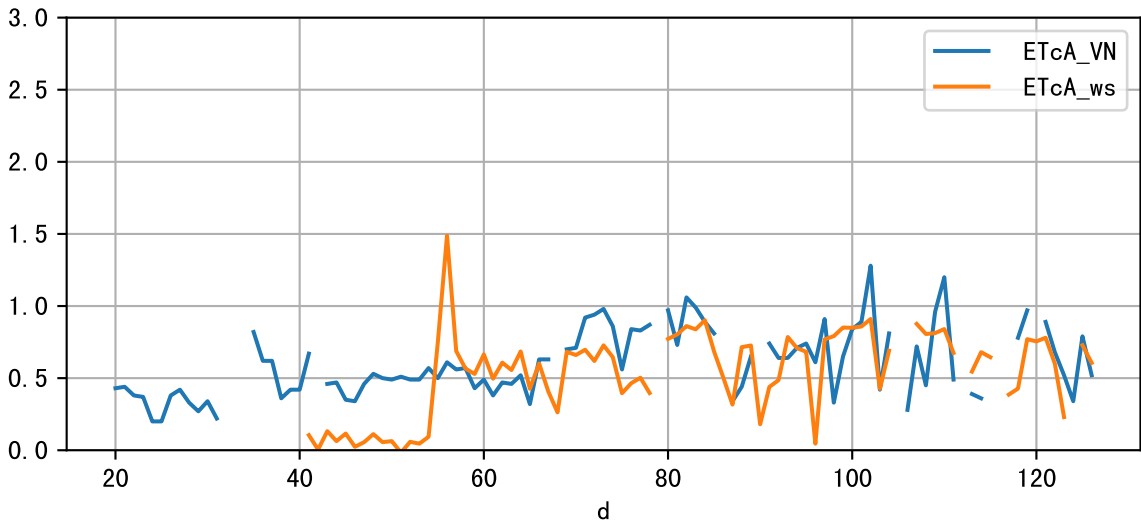
Plot Sensor and FgRec Data



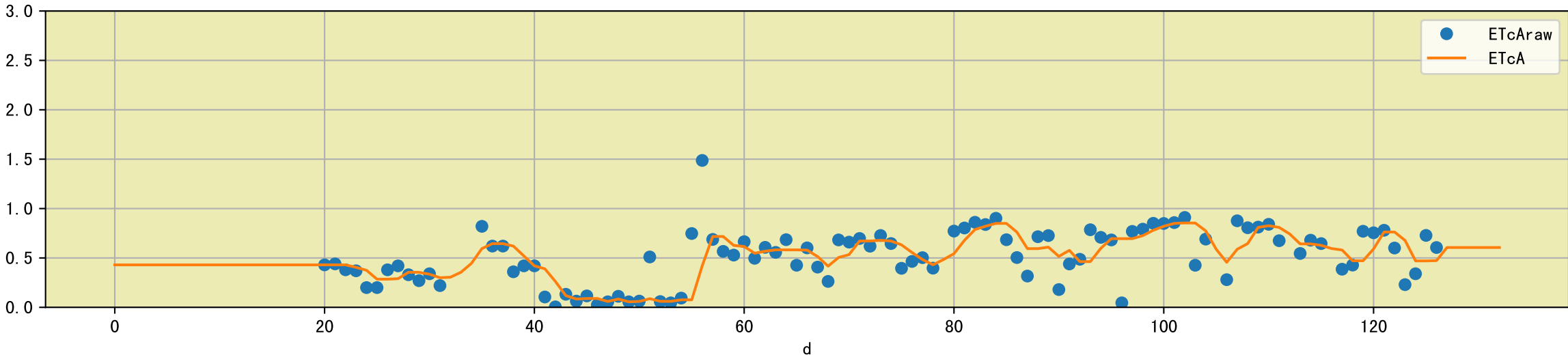
Plot preM vs WCperM



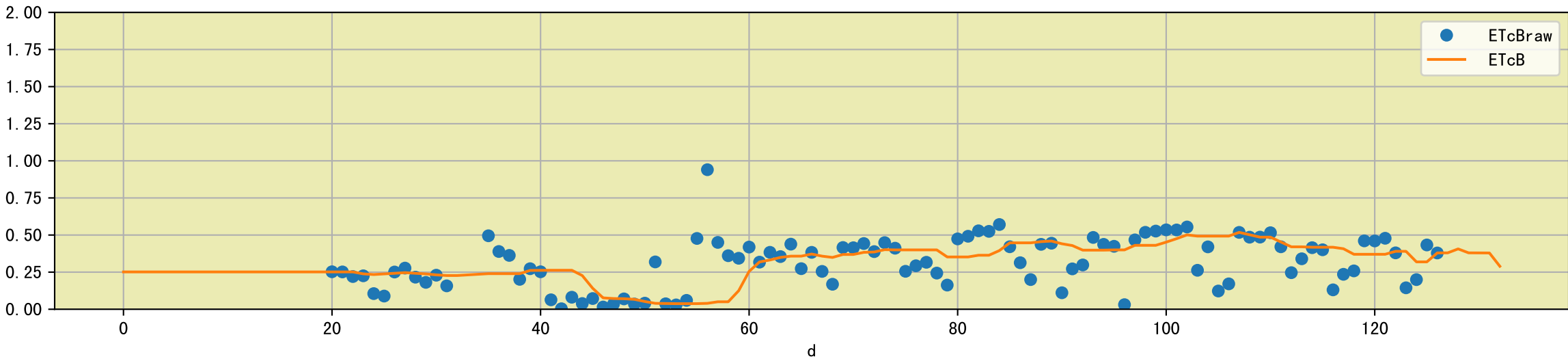
Plot [['ETcA_VN', 'ETcA_ws'], ['ETcB_VN', 'ETcB_ws']]

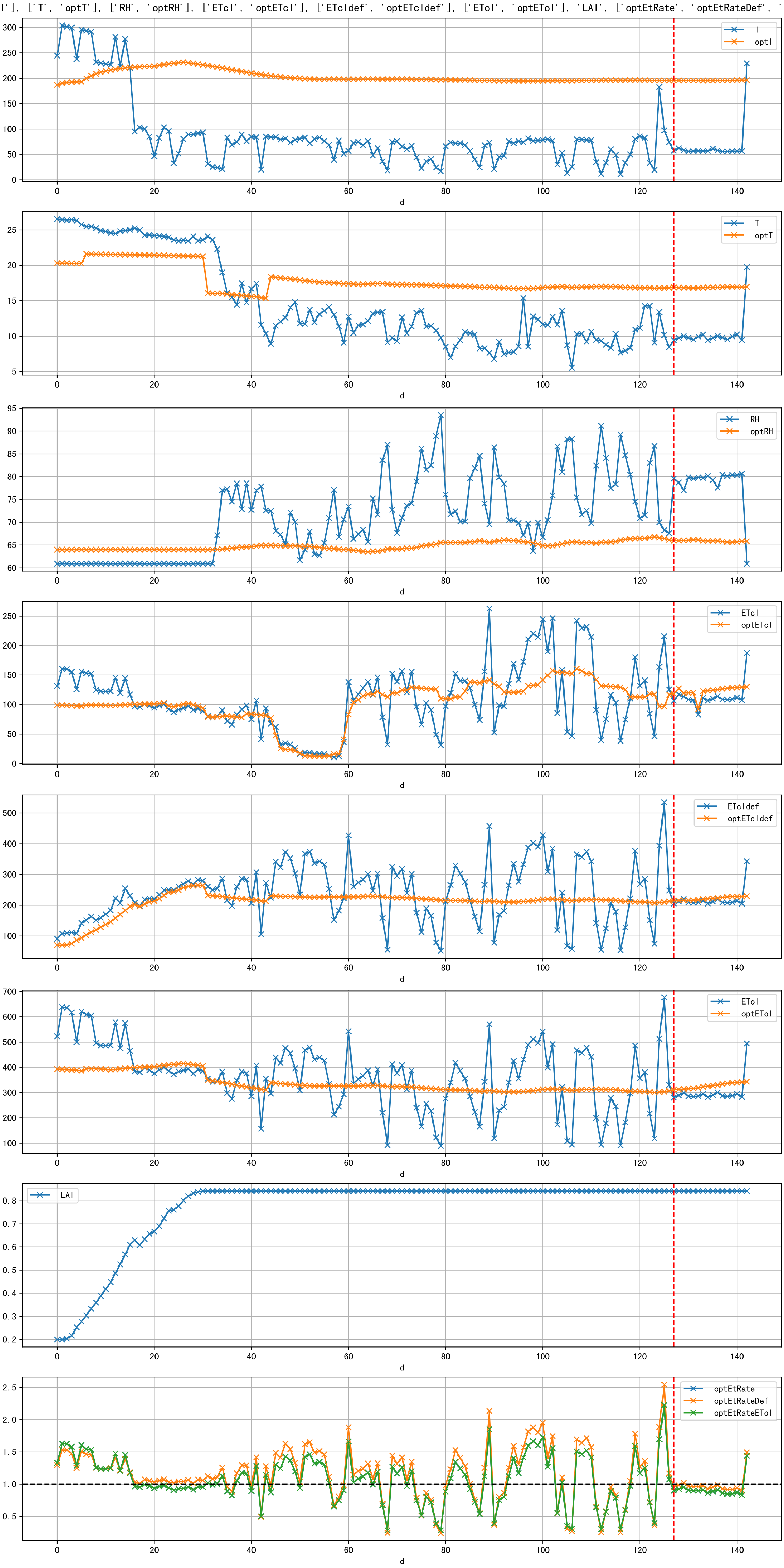


Plot [['ETcAraw:o', 'ETcA']]

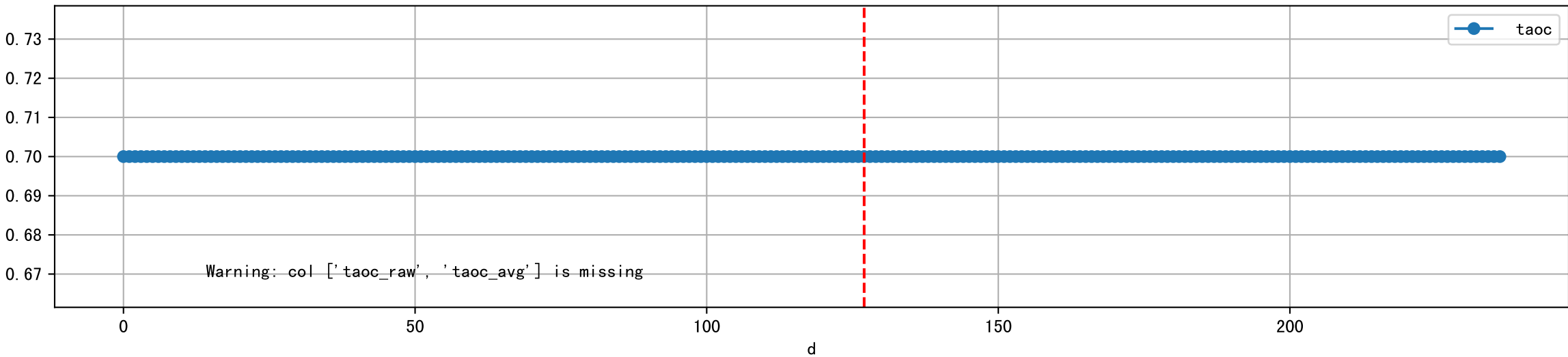


Plot [['ETcBraw:o', 'ETcB']]

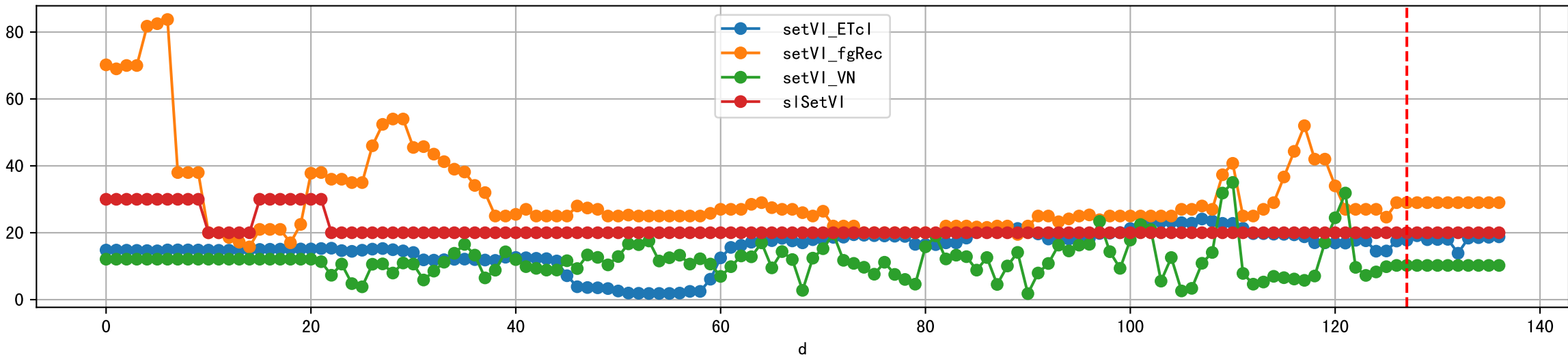




Plot [['taoc', 'taoc_raw:ro', 'taoc_avg:r-']]

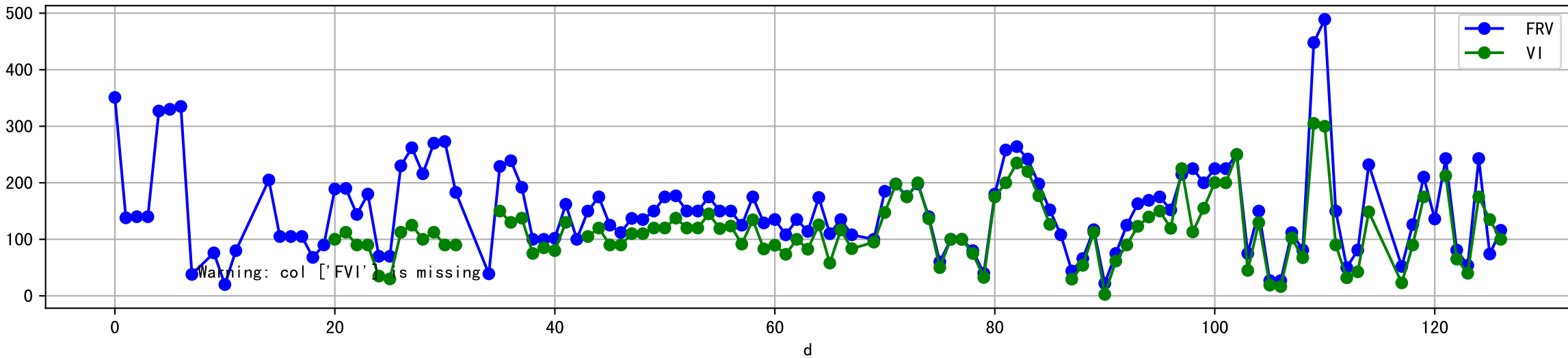


Plot [['setVI_ETcI', 'setVI_fgRec', 'setVI_VN', 'sISetVI']]

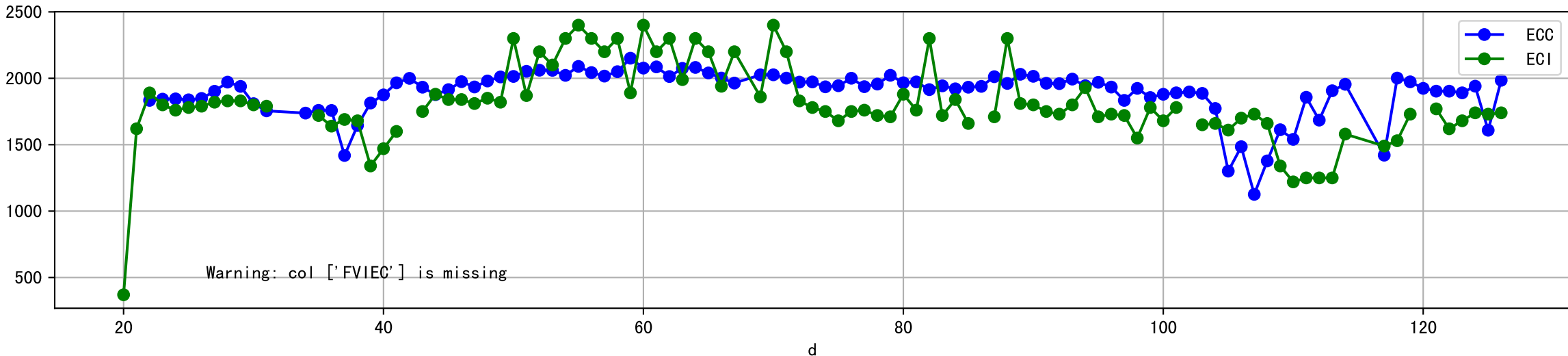




Plot [['FRV:b-o', 'FVI:r-o', 'VI:g-o']]

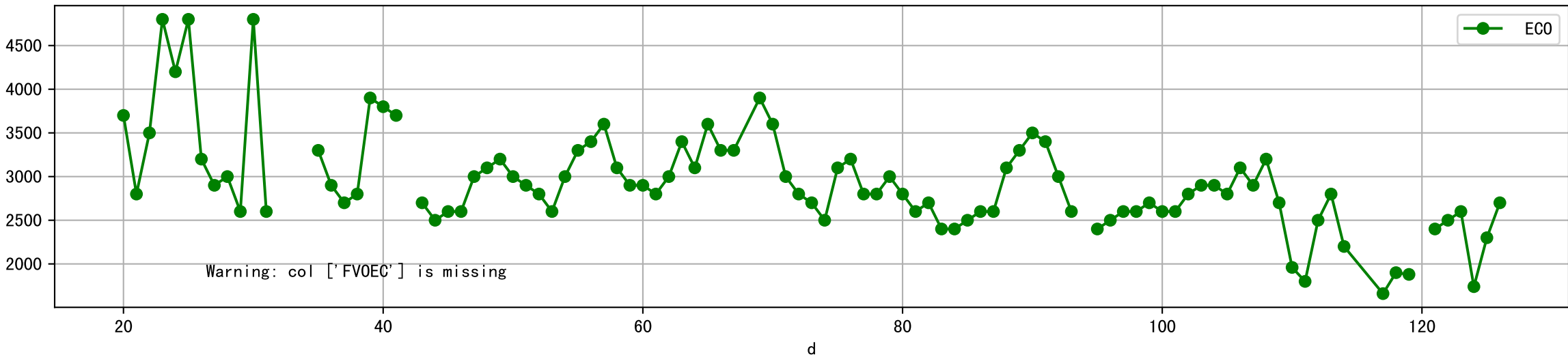


Plot [['ECC:b-o', 'FVIEC:r-o', 'ECI:g-o']]

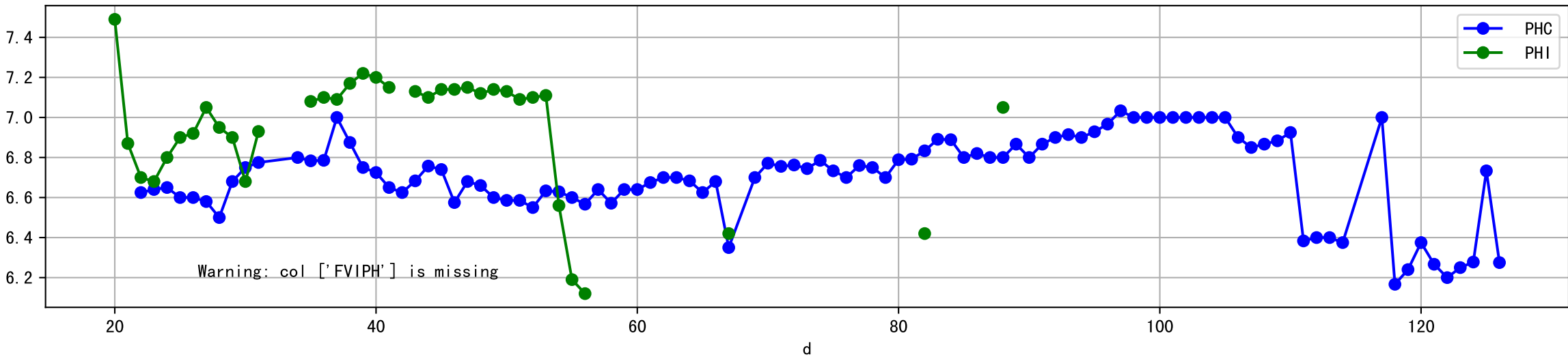


Warning: col ['FVIEC'] is missing

Plot [[' FV0EC:r-o' , ' ECO:g-o']]



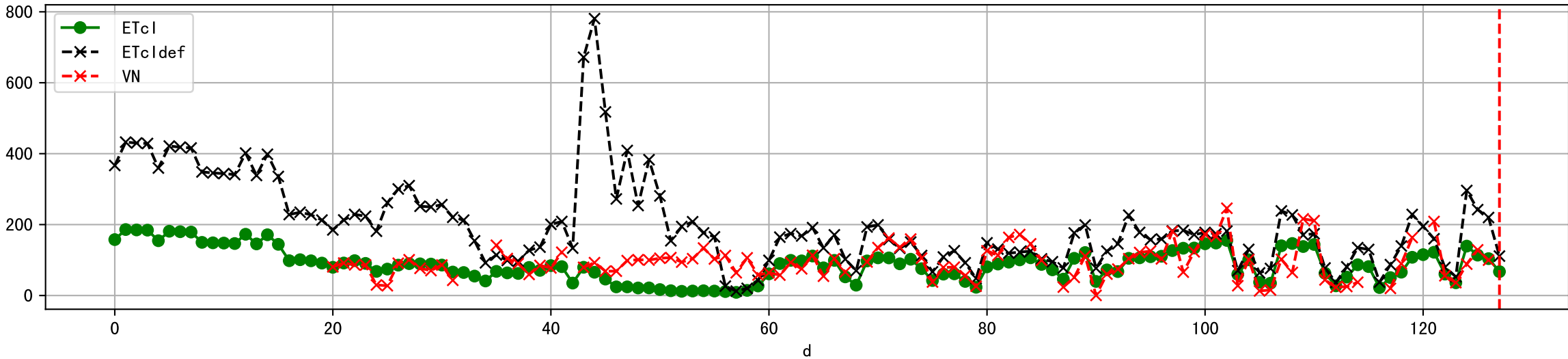
Plot [['PHC:b-o', 'FVIPH:r-o', 'PHI:g-o']]



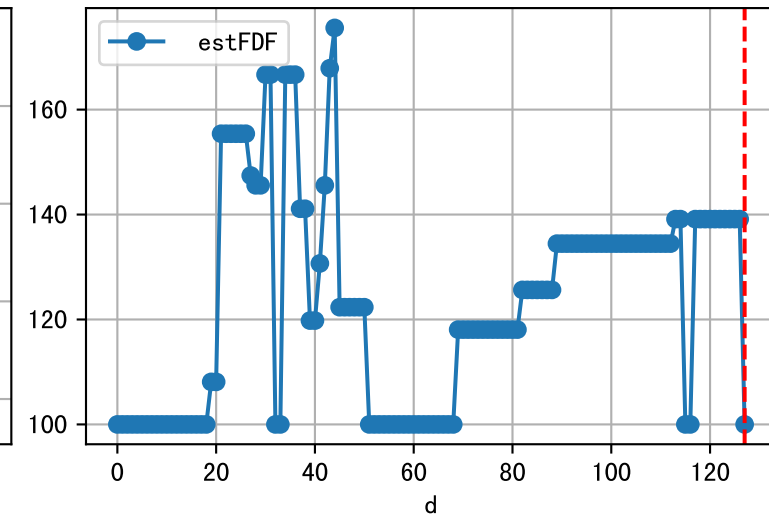
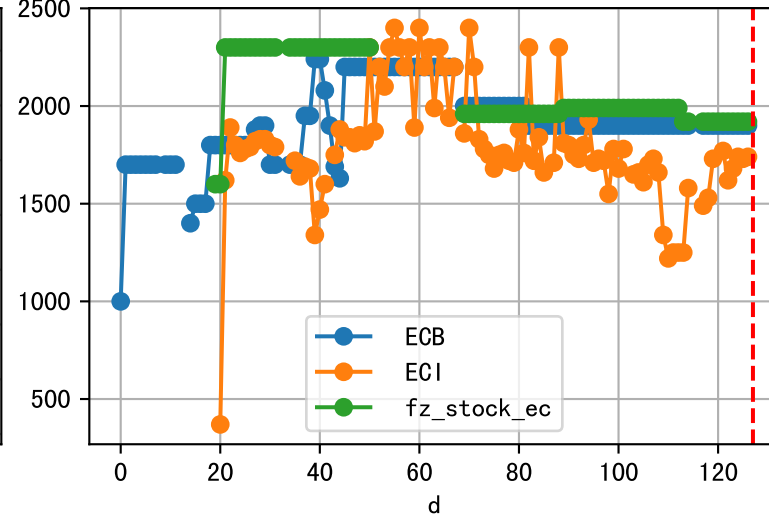
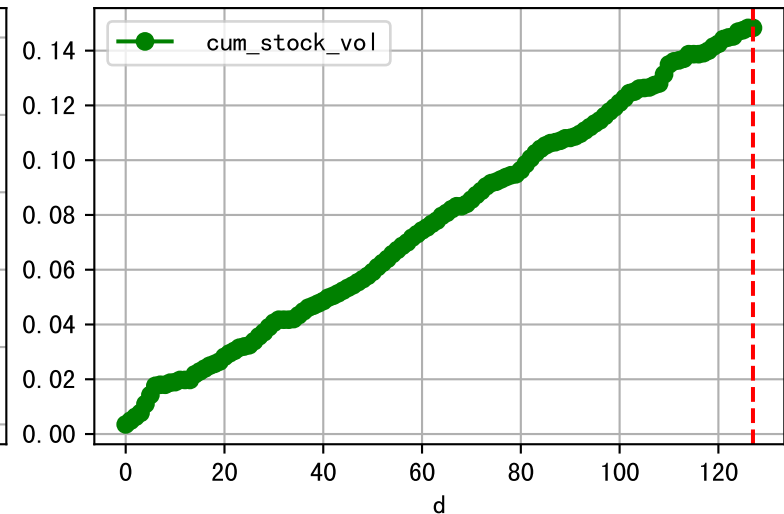
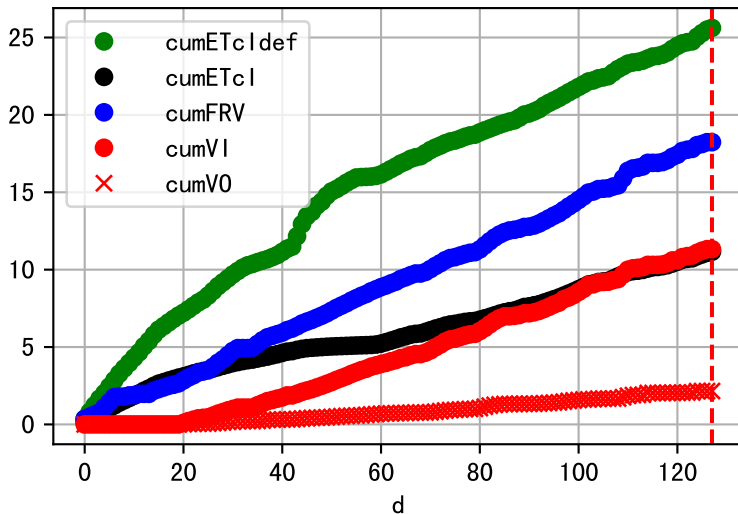
Plot [[' FVOPH:r-o', ' PHO:g-o']]



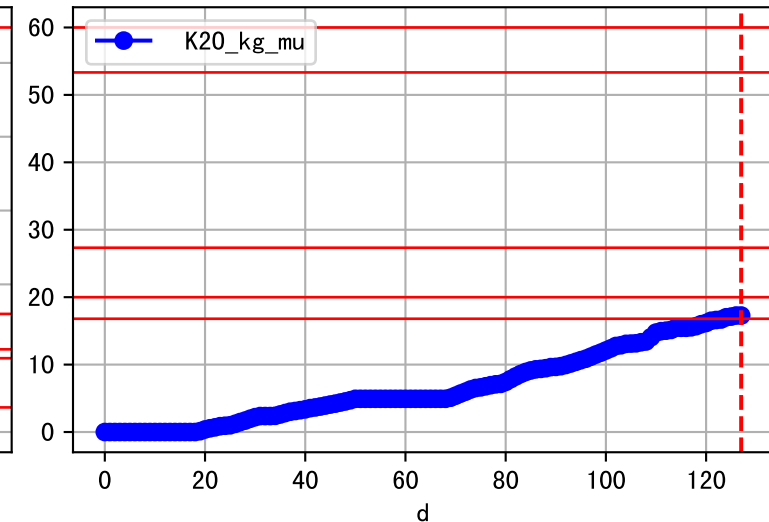
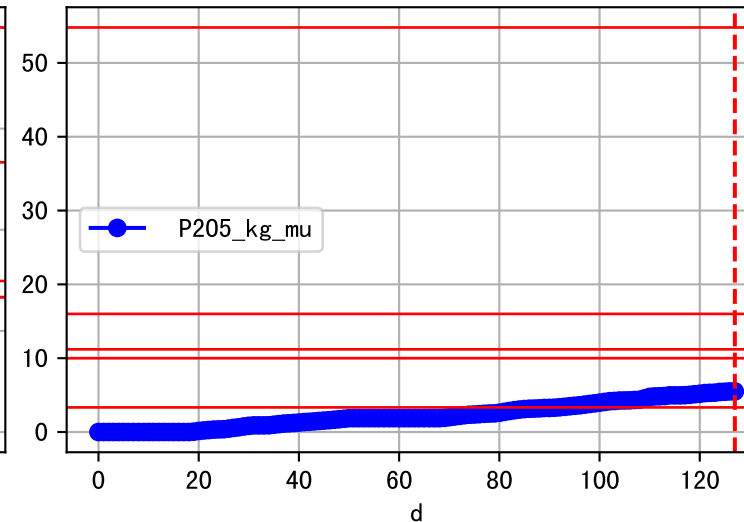
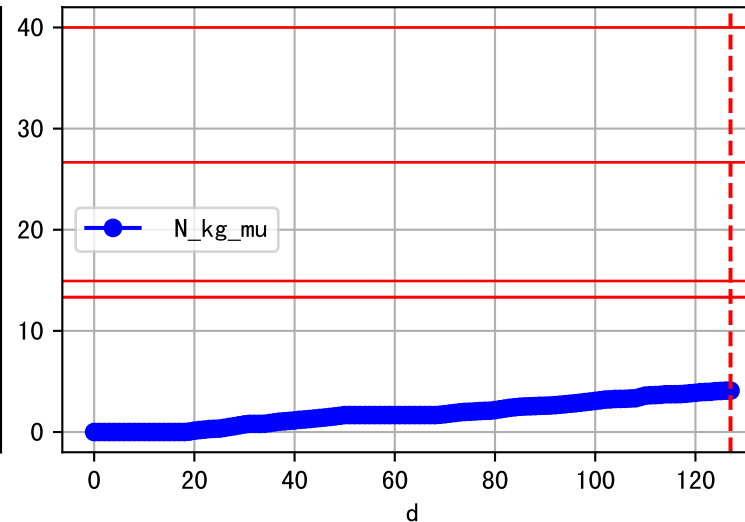
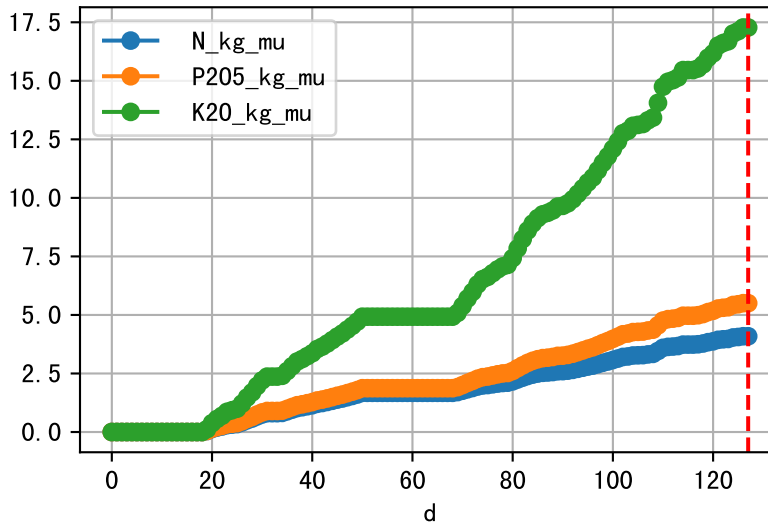
Plot ET/VN



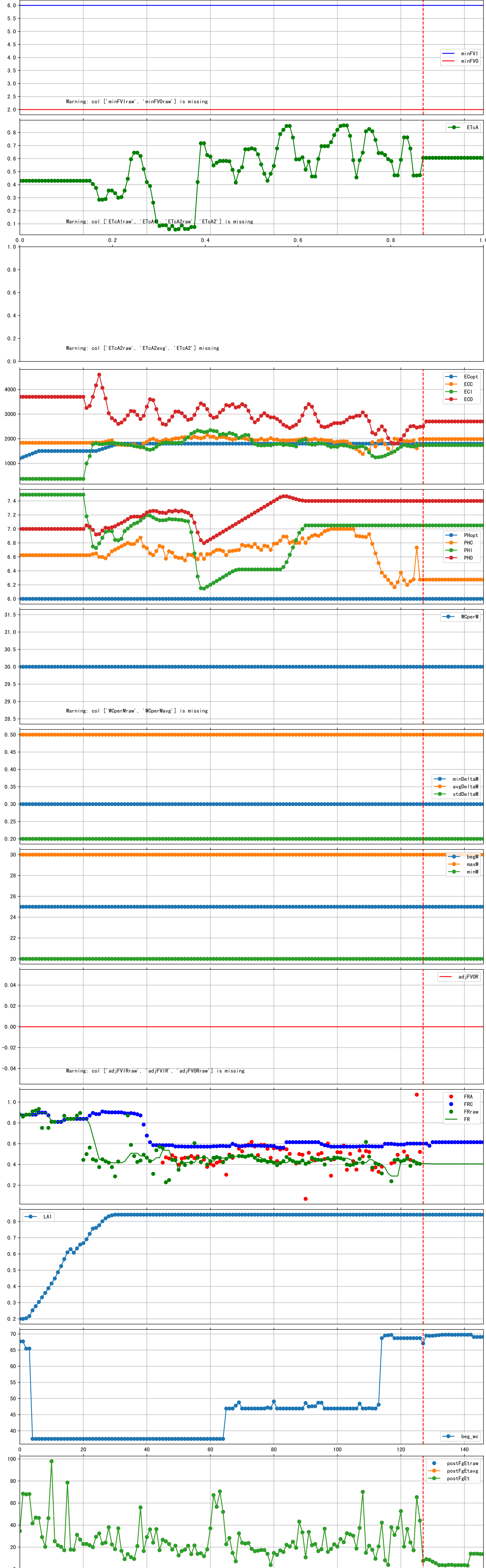
Plot Fv and fertilizer usage



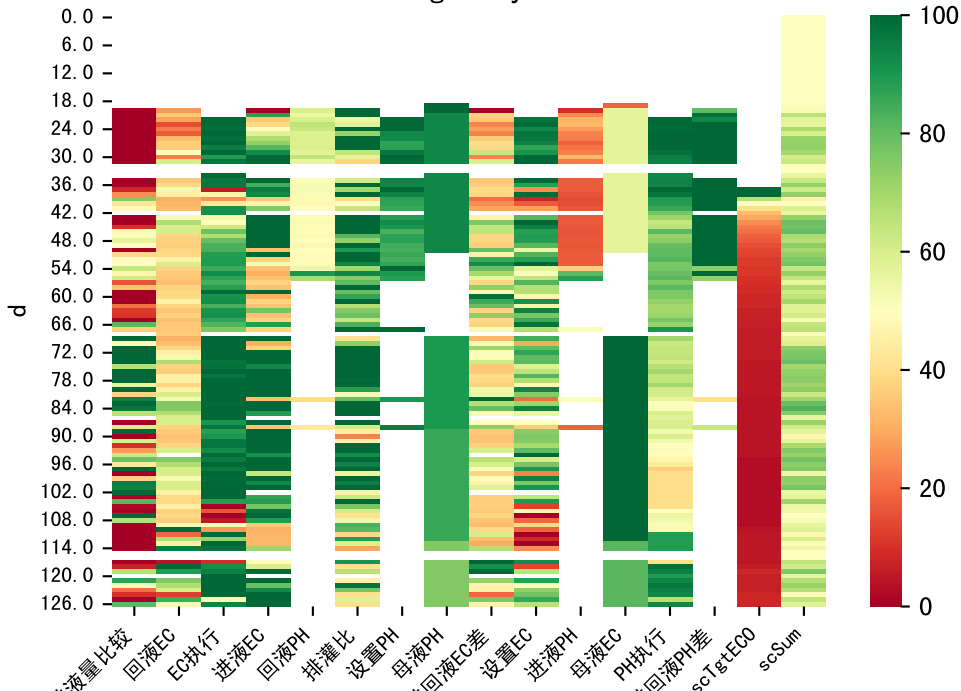
Fertilizer Range Source: kerleyL, kerleyH, UnivFL, TNAI, Haifa

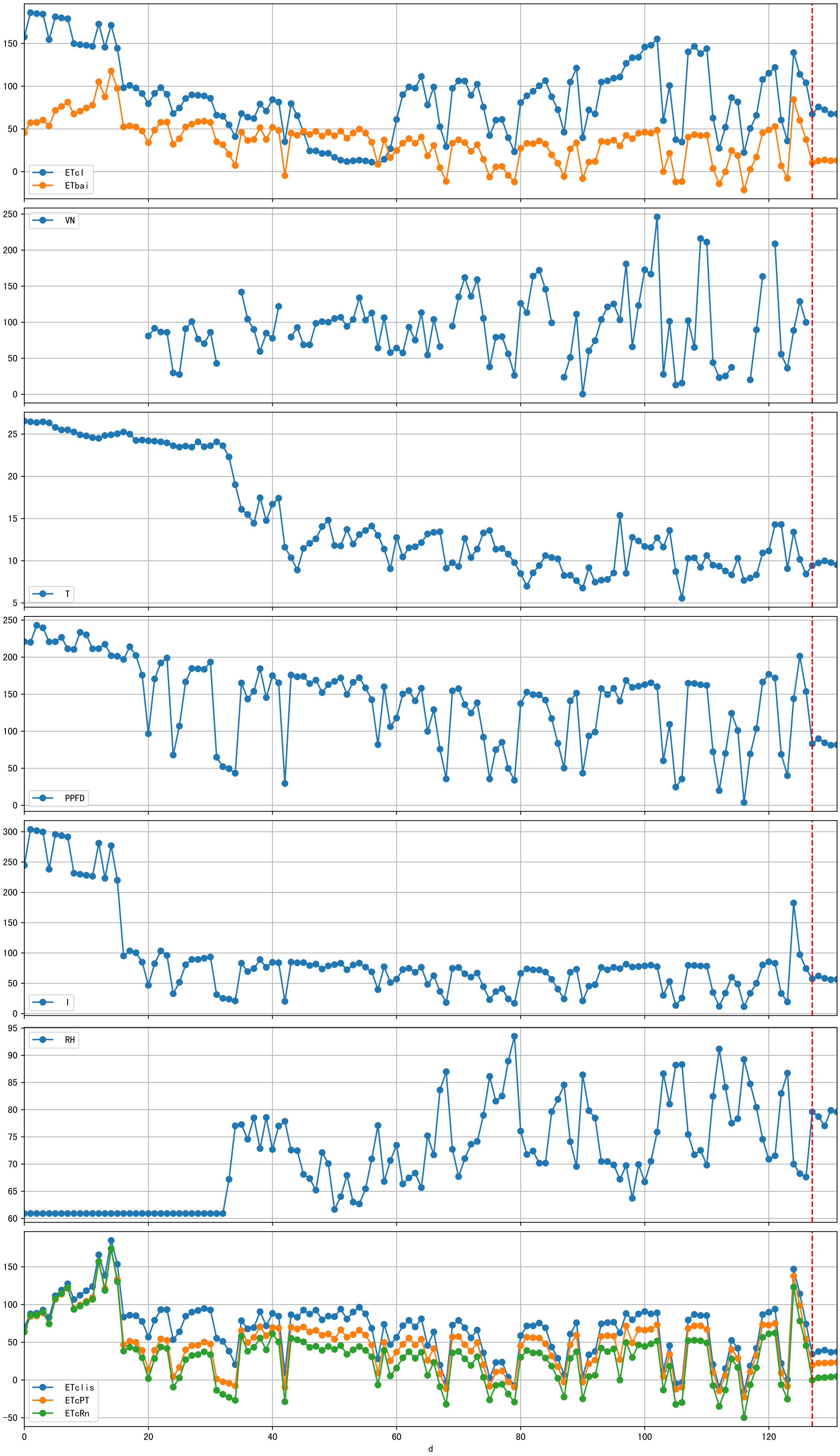


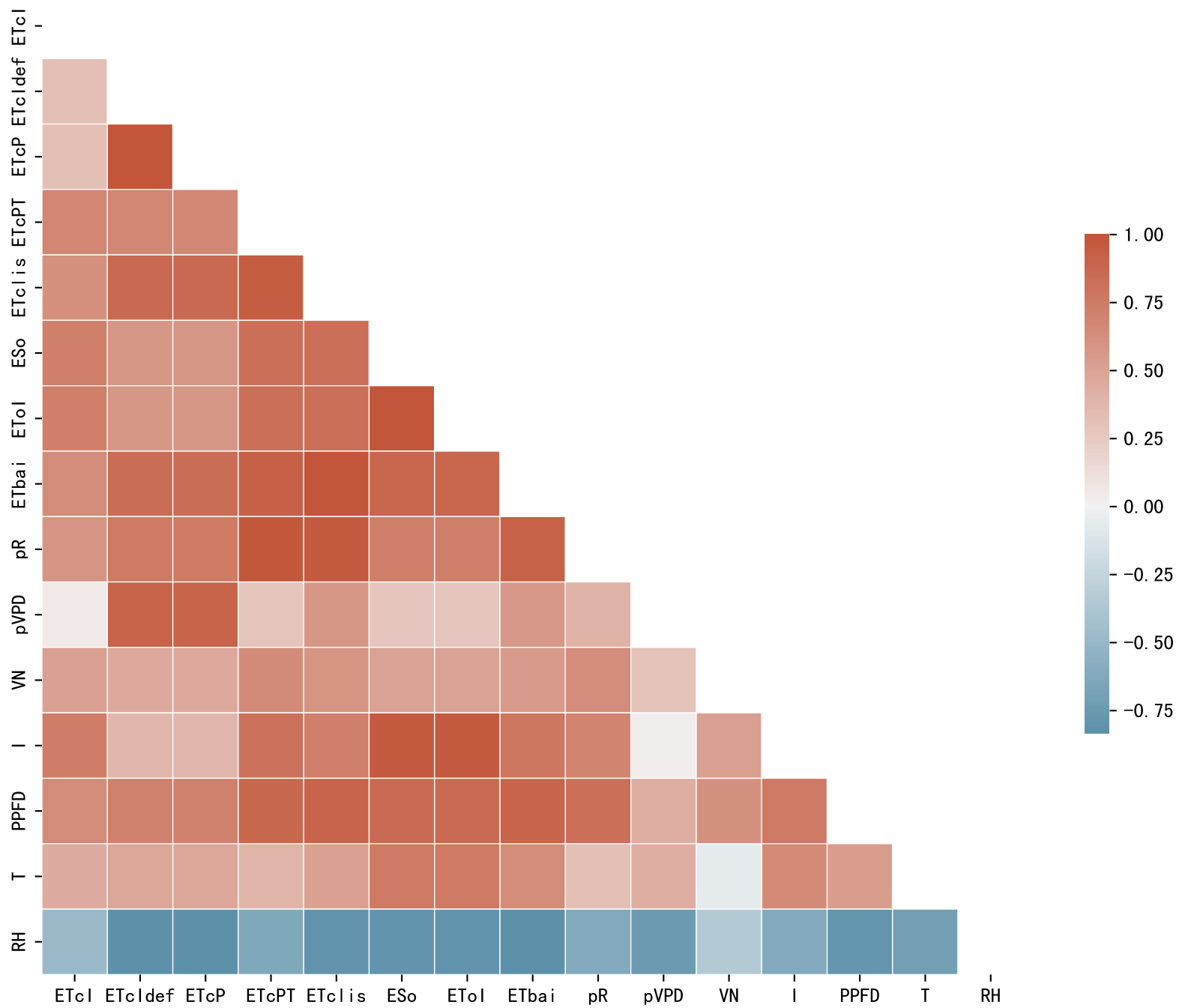
Trend plot for L1A4_4

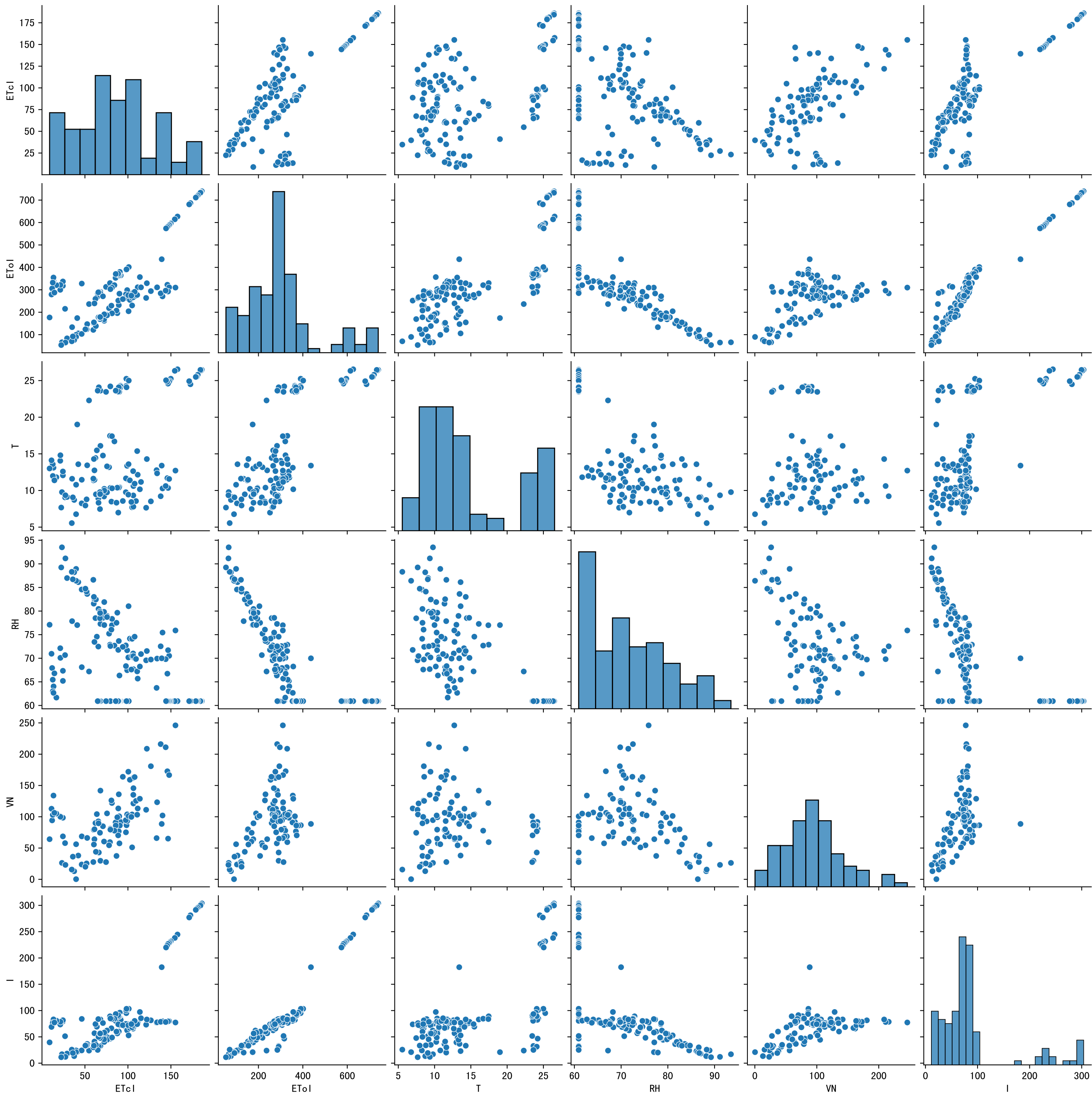


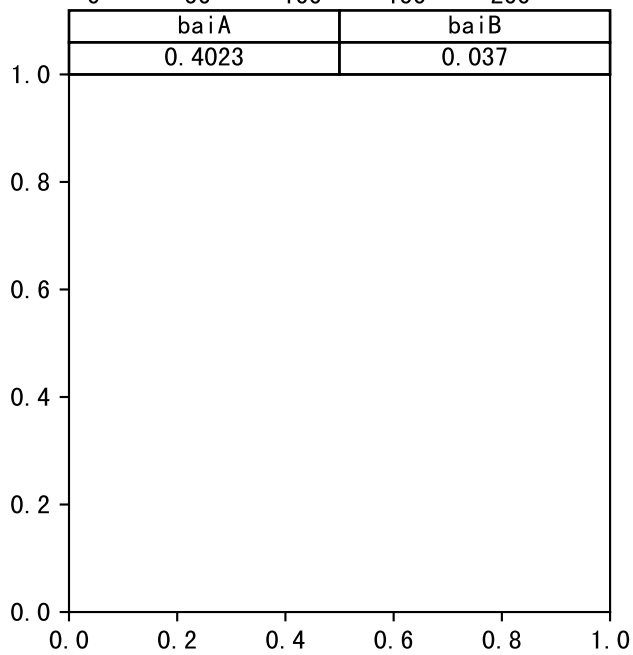
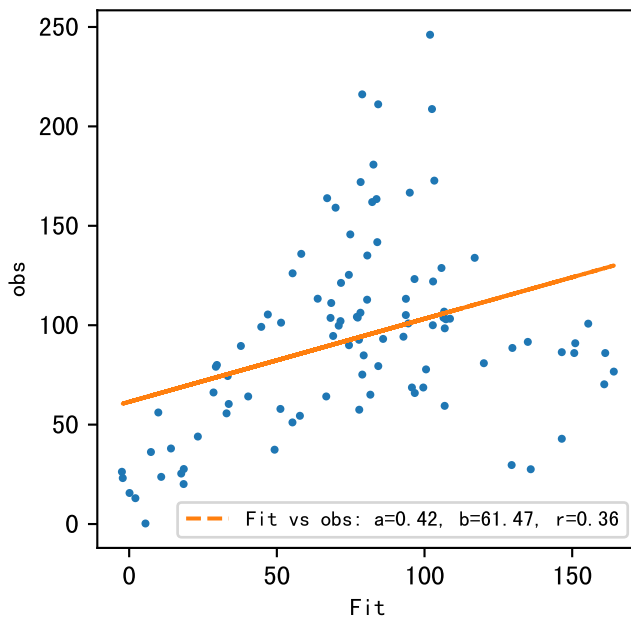
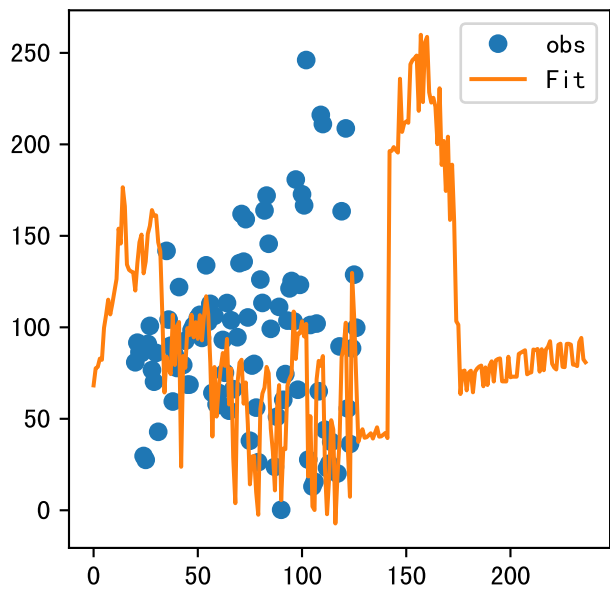
FgDaily

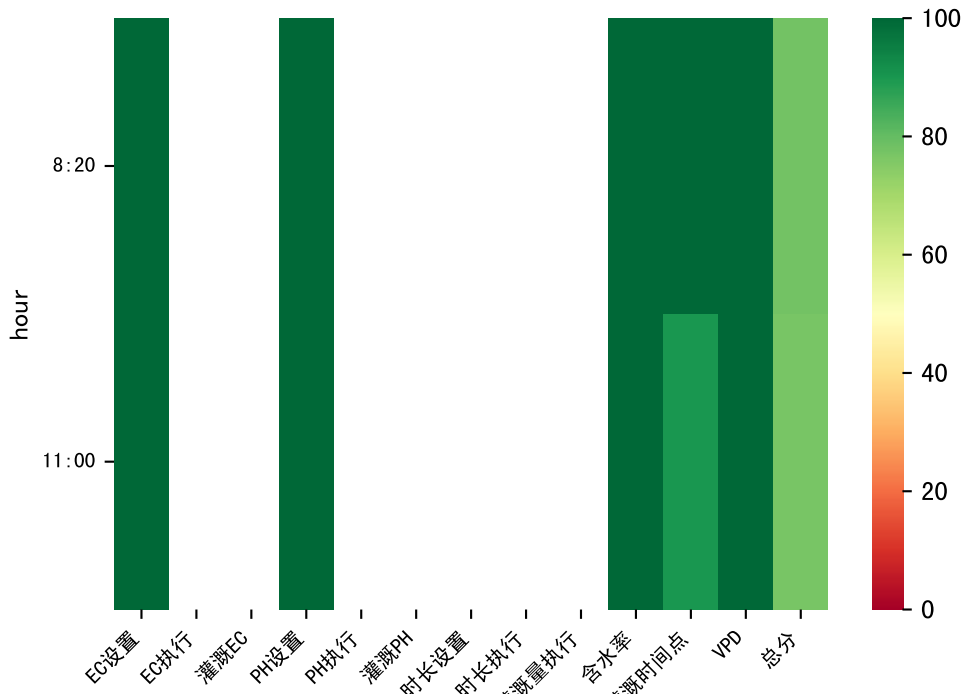






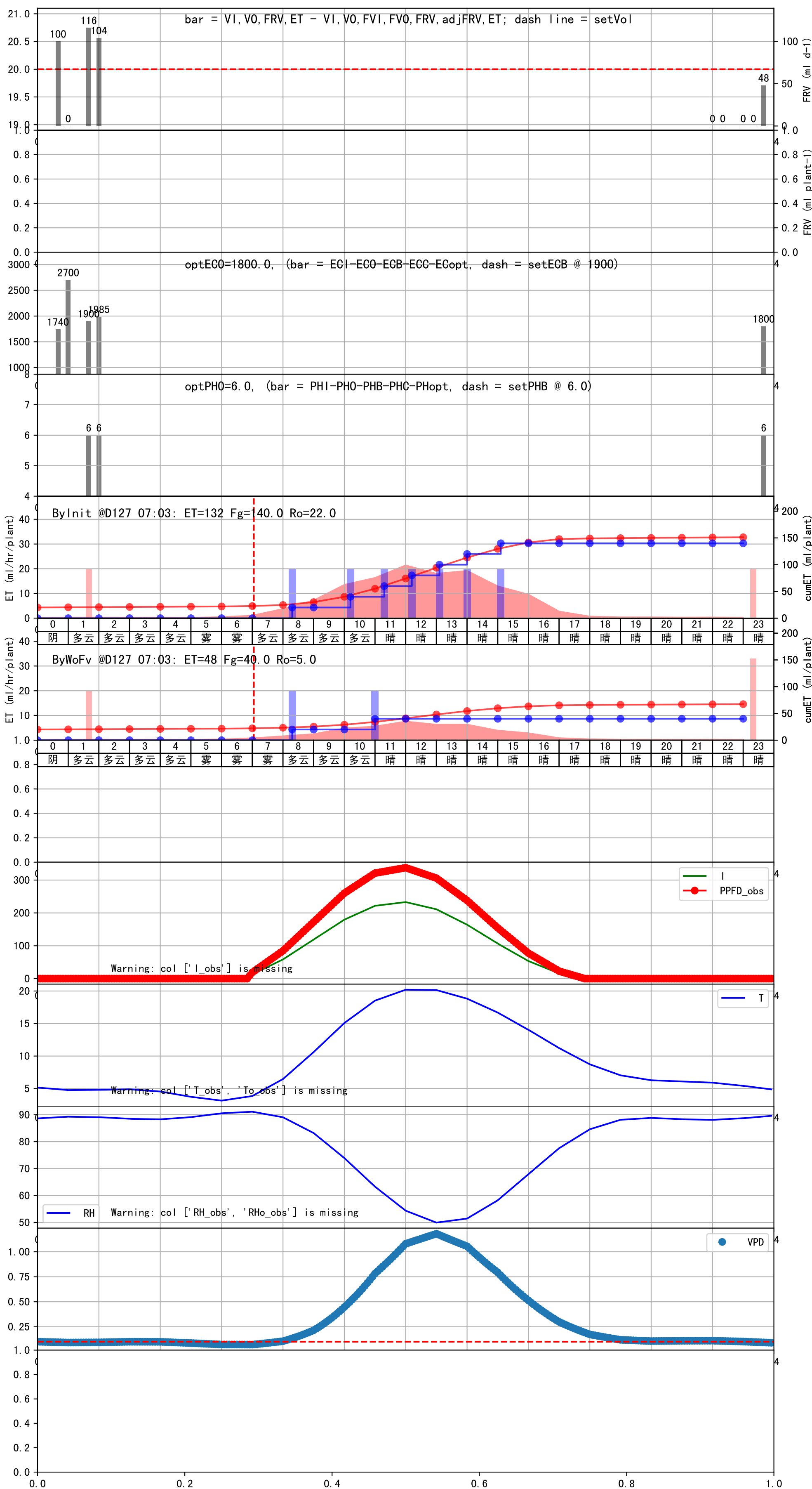


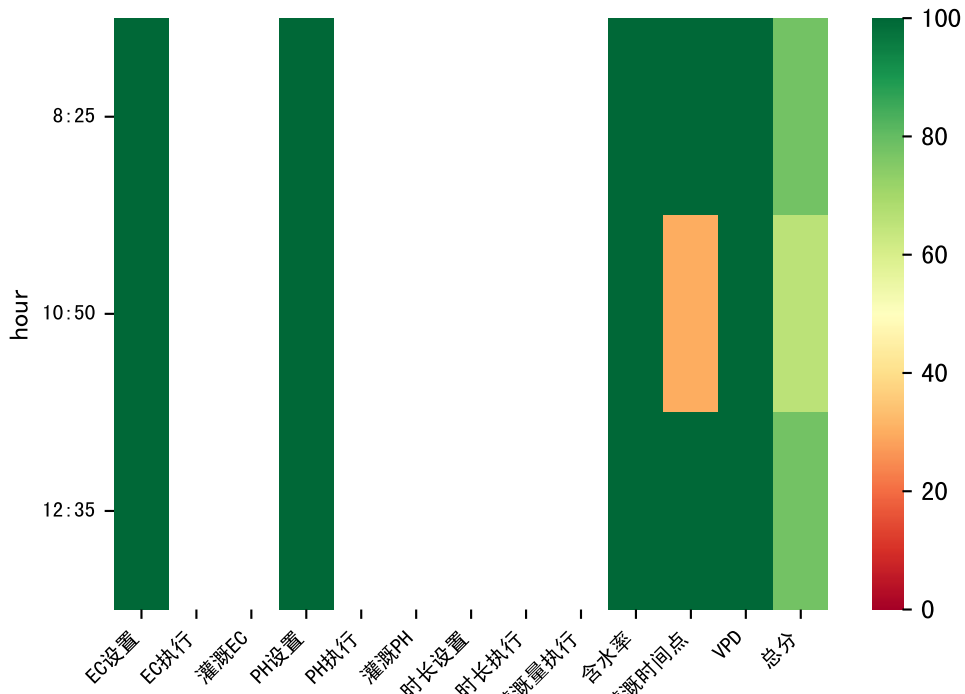




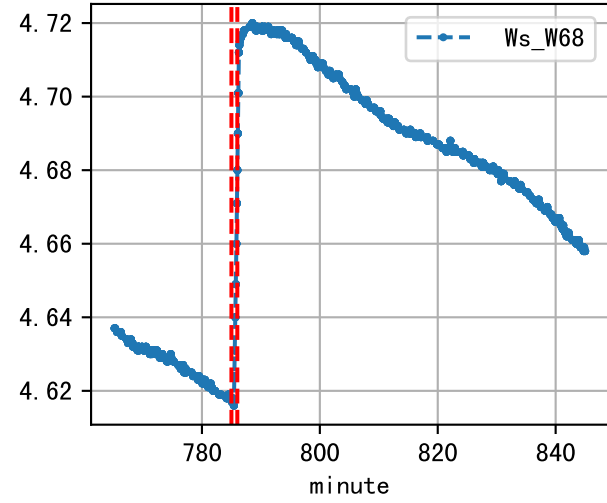
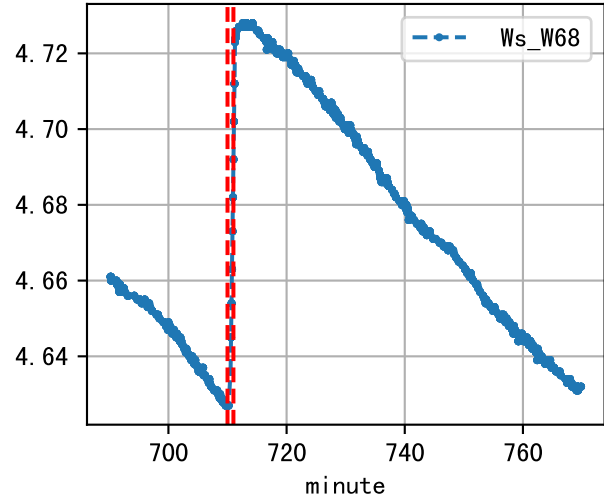
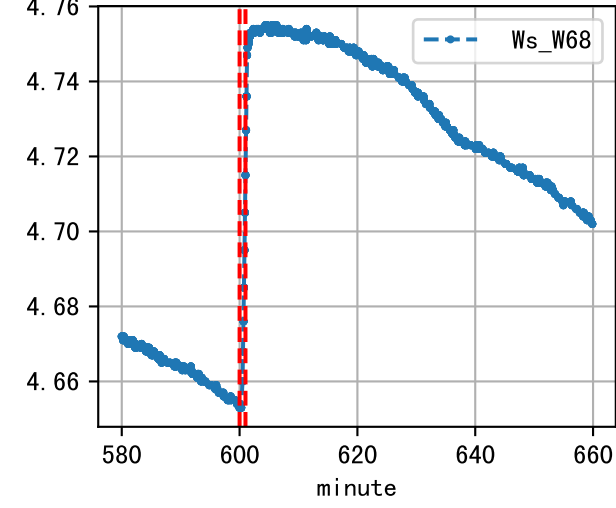
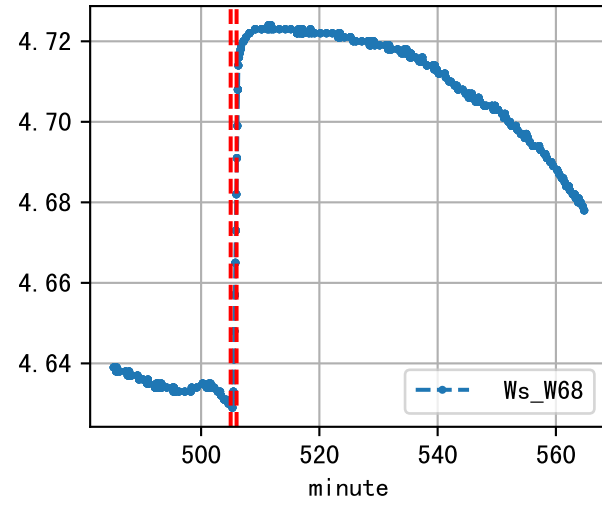
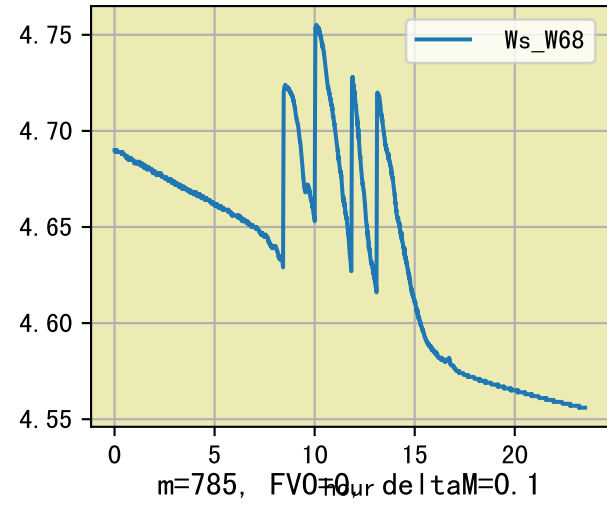
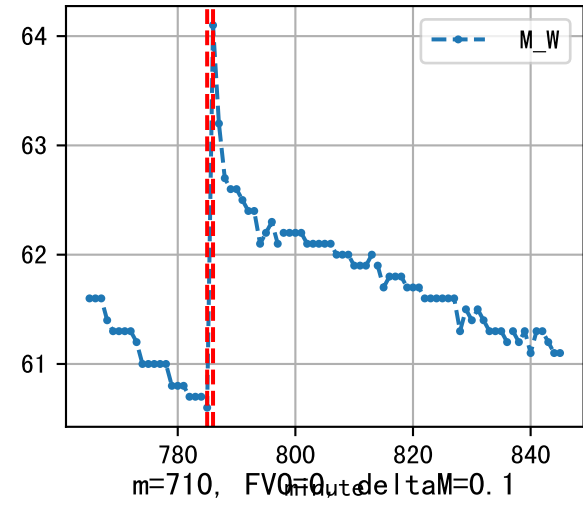
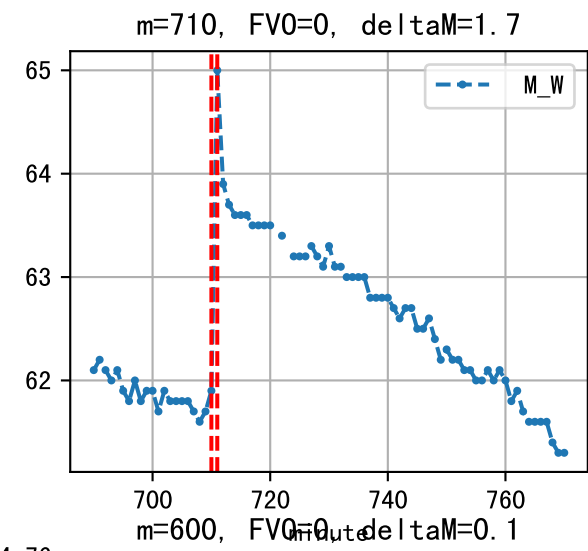
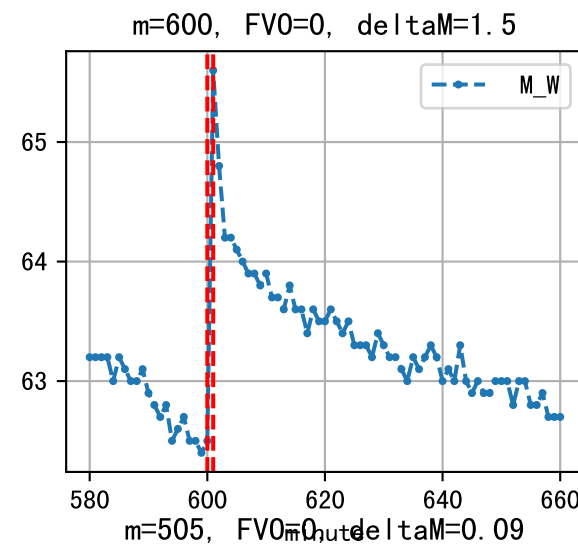
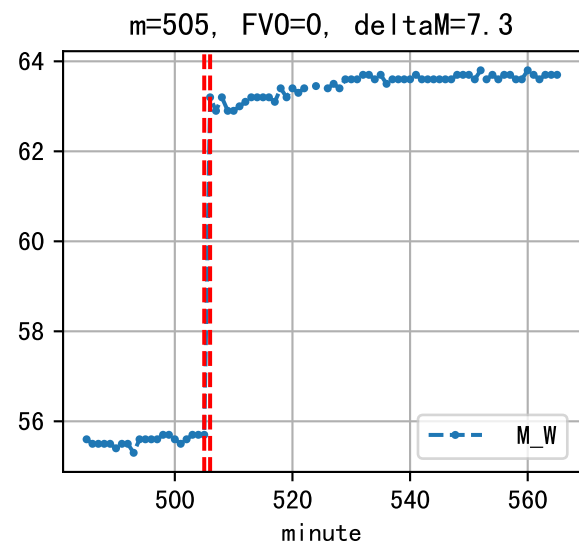
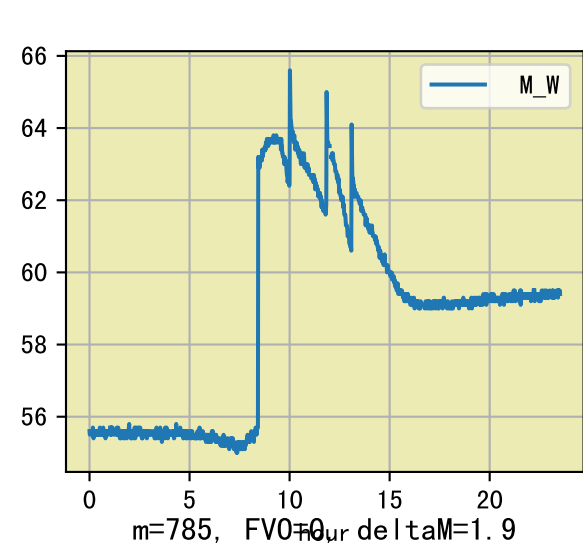
L1A4

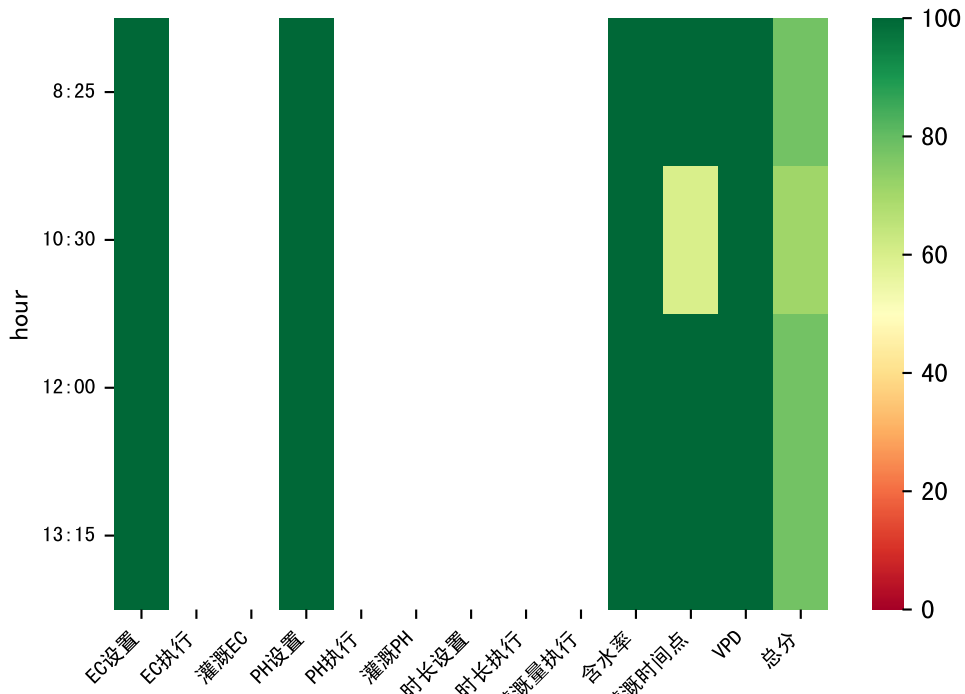
时间	灌溉时长(秒)	灌溉量(毫升/株)	灌溉总量(方/次)	天气	注释
08:20	49	20.0	0.081	多云	预期@08:20 自主 (未用传感器)
11:00	49	20.0	0.081	晴	预期@11:00 自主 (未用传感器)
总计	98.0 (2次)	40.0			建议进液EC: 1900, PH: 6.0



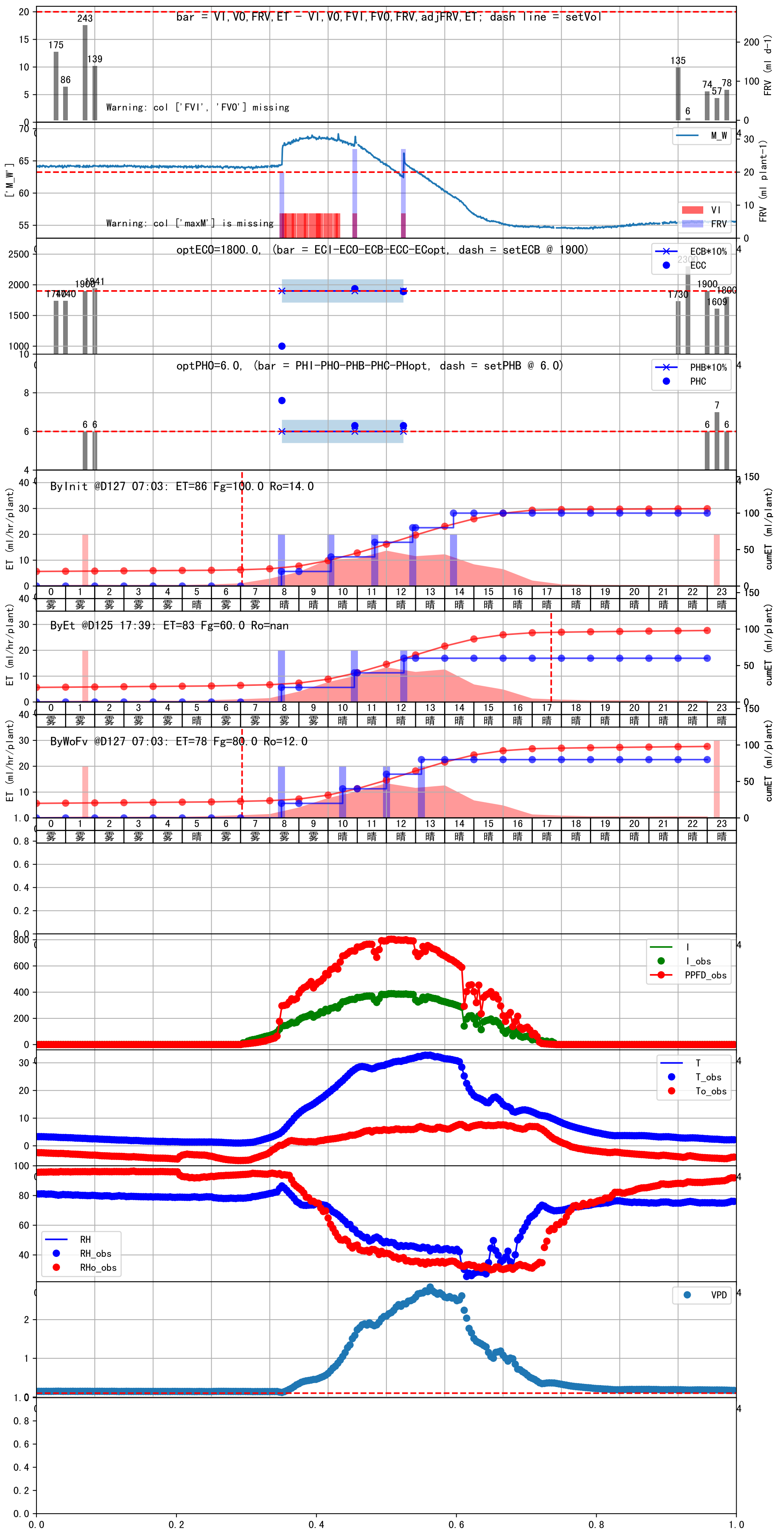


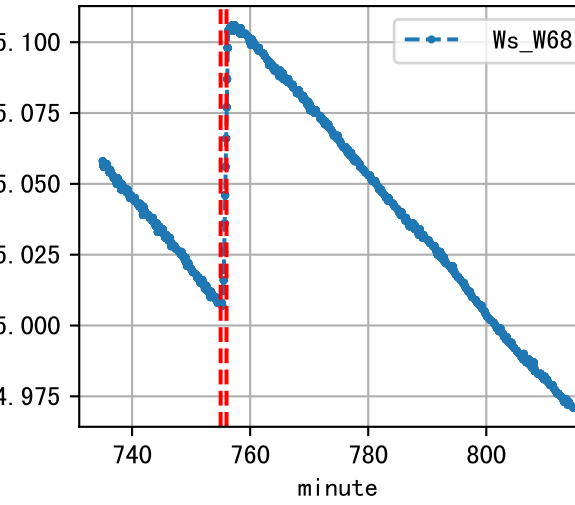
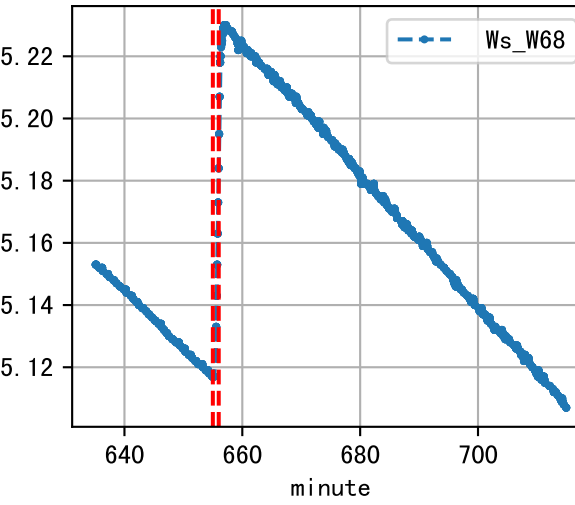
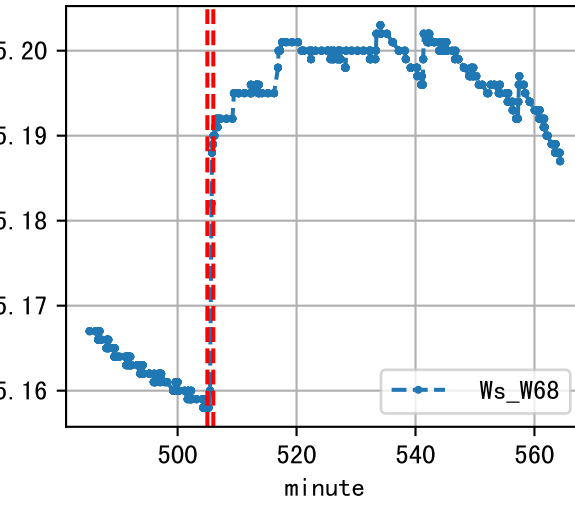
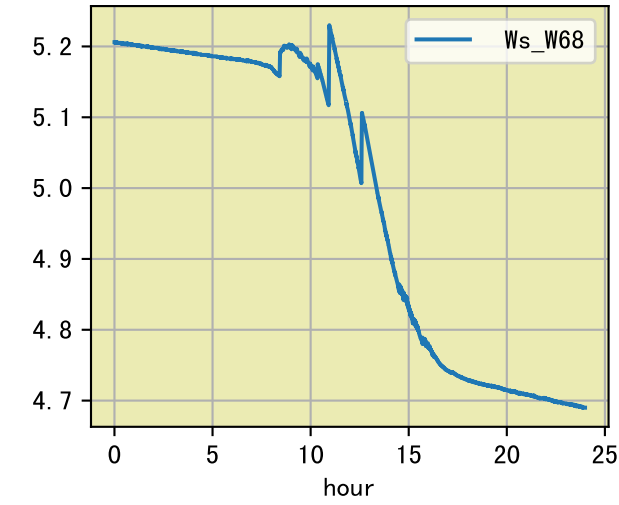
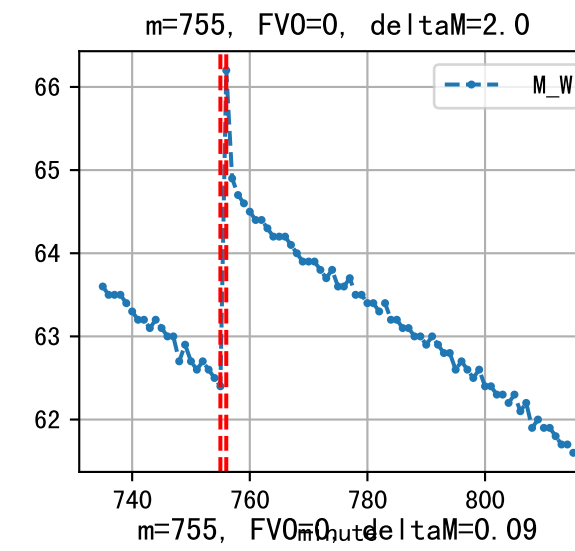
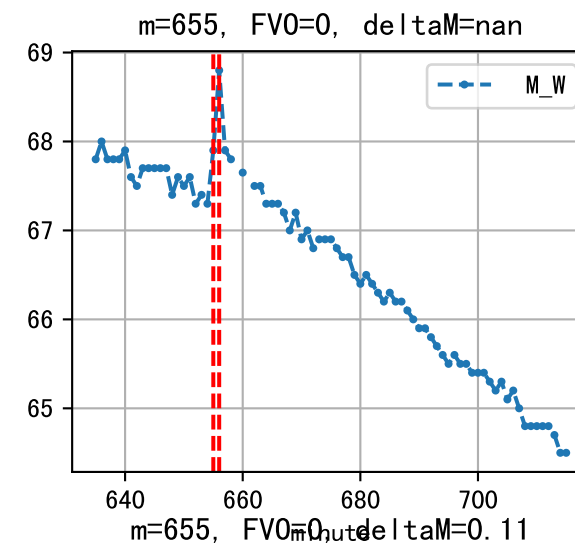
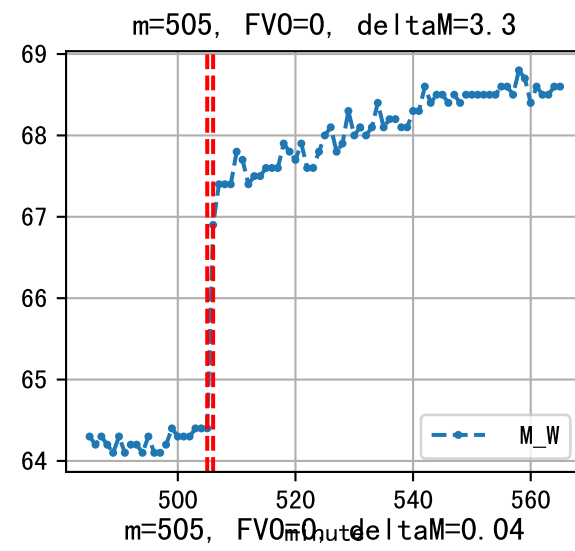
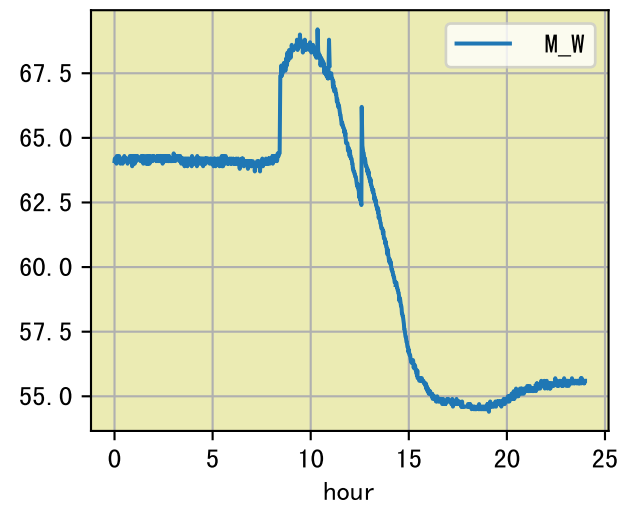
时间	灌溉时长(秒)	灌溉量(毫升/株)	灌溉总量(方/次)	天气	注释
08:25	48	20.0	0.081	阴	假设@08:25 自动 (未用传感器)
10:50	48	20.0	0.081	阴	假设@10:50 自动 (未用传感器)
12:35	48	20.0	0.081	阴	假设@12:35 自动 (未用传感器)
总计	144.0 (3次)	60.0			建议进液EC: 1900, PH: 6.0

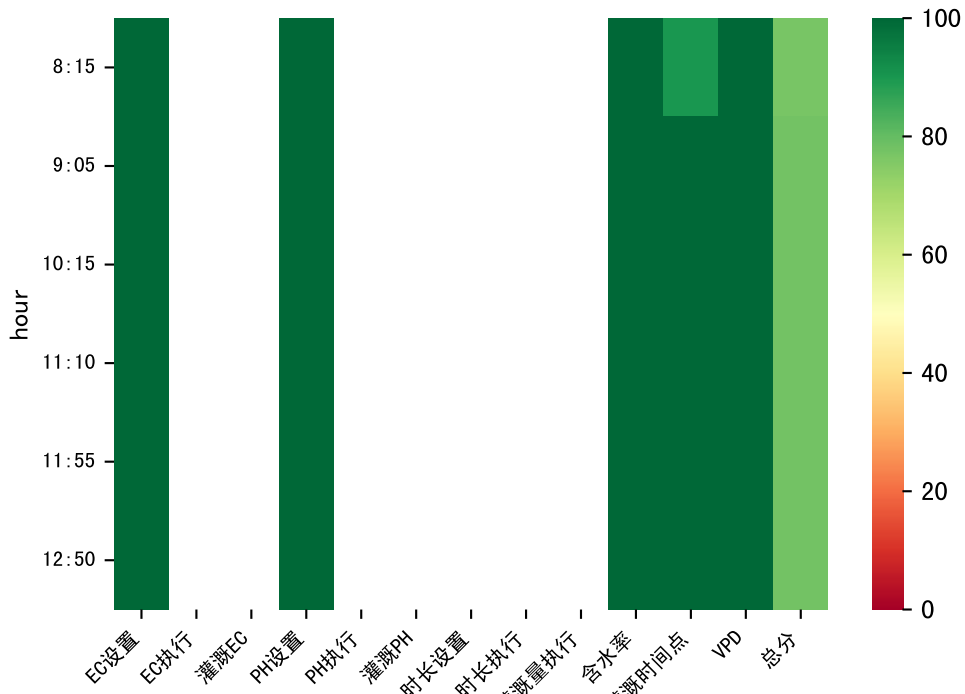




时间	灌溉时长(秒)	灌溉量(毫升/株)	灌溉总量(方/次)	天气	注释
08:25	45	20.0	0.081	雾	假设@08:25 自动 (未用传感器)
10:30	45	20.0	0.081	晴	假设@10:30 自动 (未用传感器)
12:00	45	20.0	0.081	晴	假设@12:00 自动 (未用传感器)
13:15	45	20.0	0.081	晴	假设@13:15 自动 (未用传感器)
总计	180.0 (4次)	80.0			建议进液EC: 1900, PH: 6.0

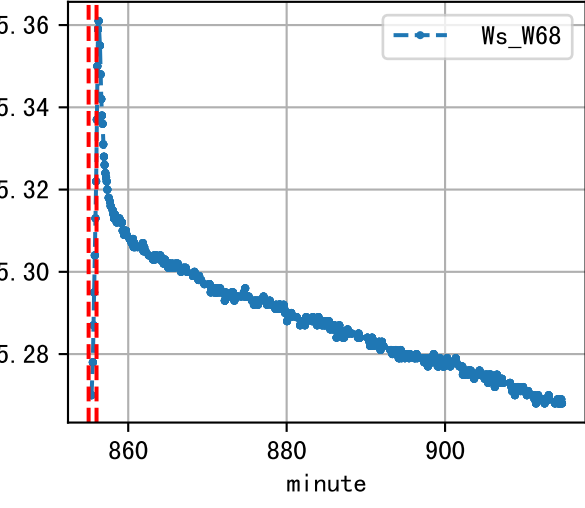
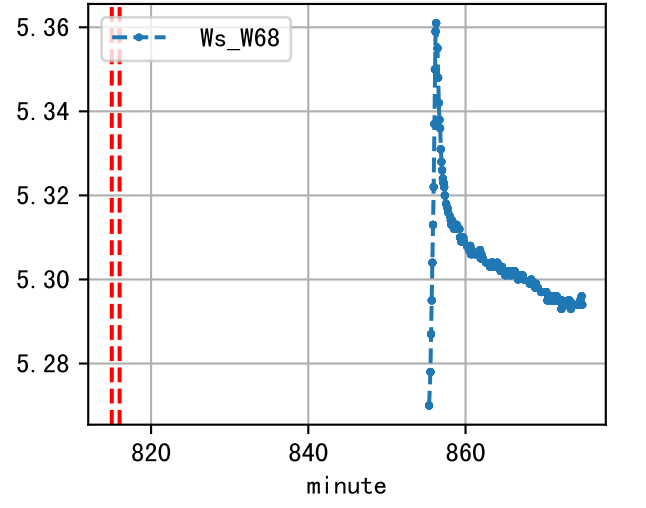
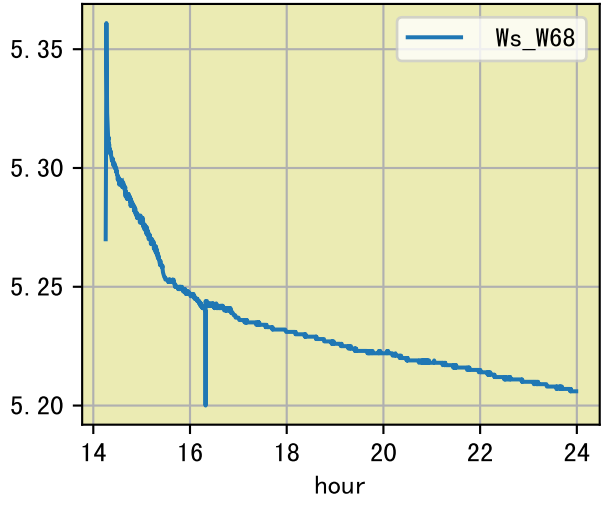
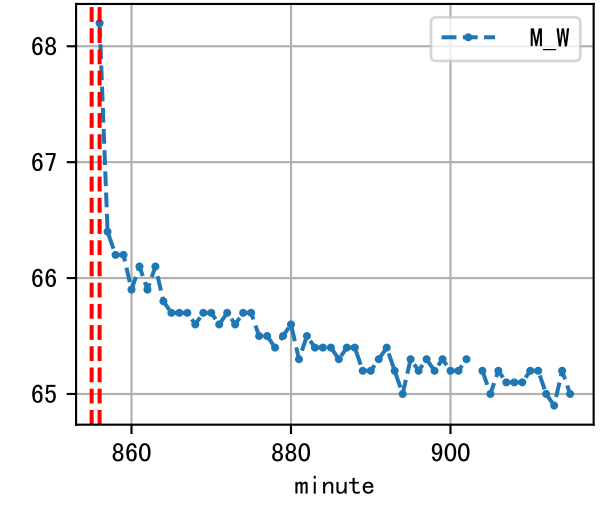
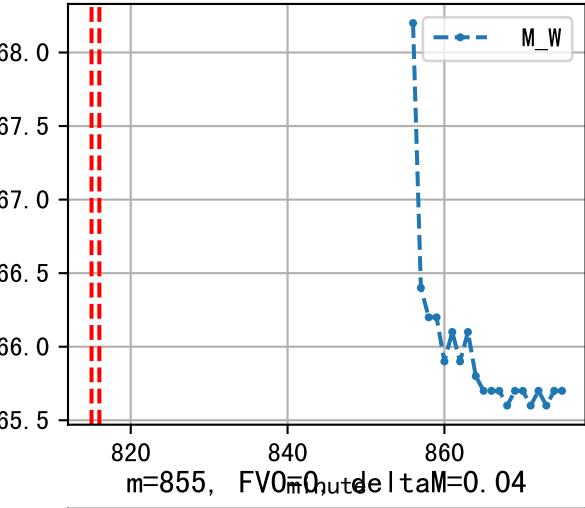
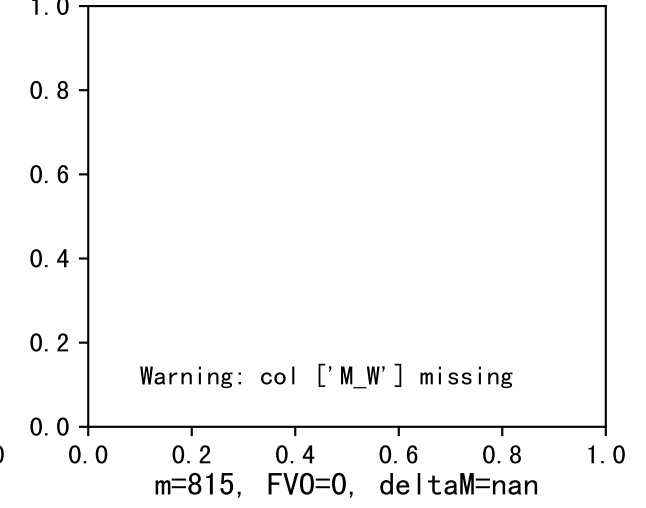
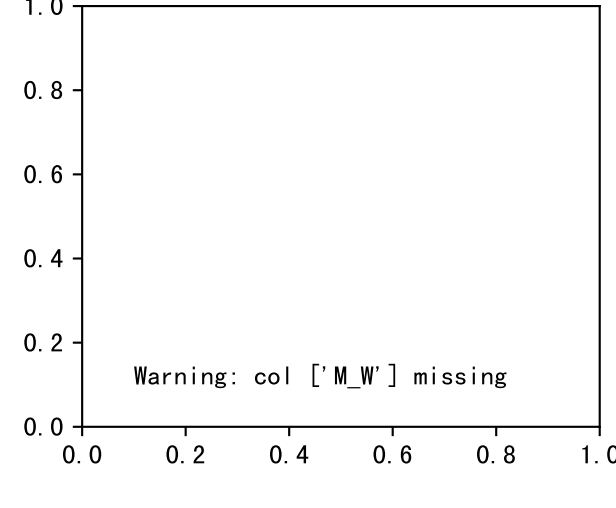
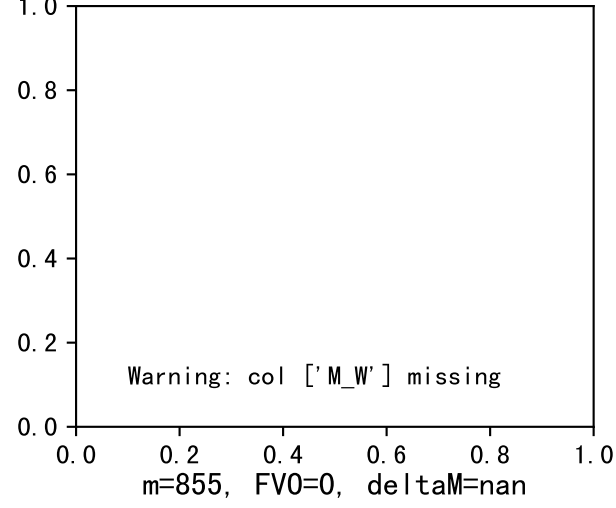
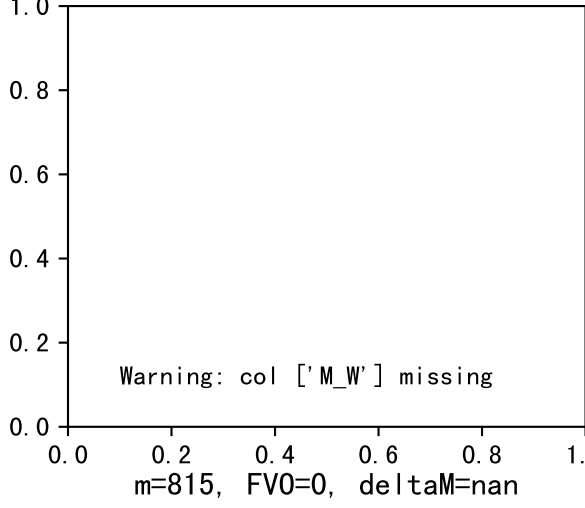
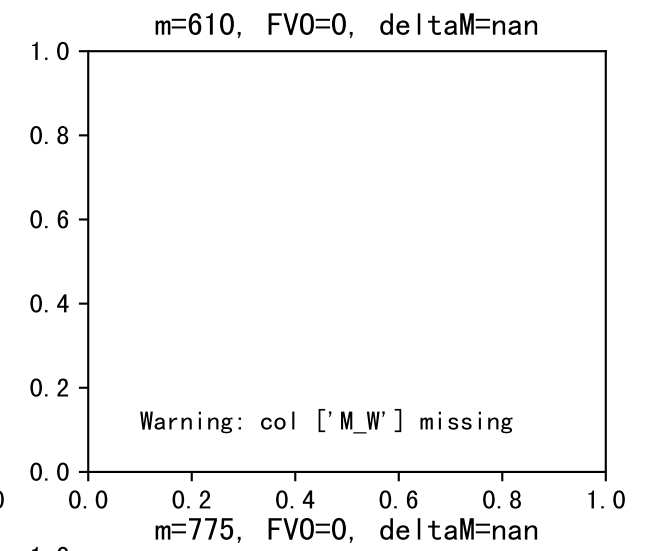
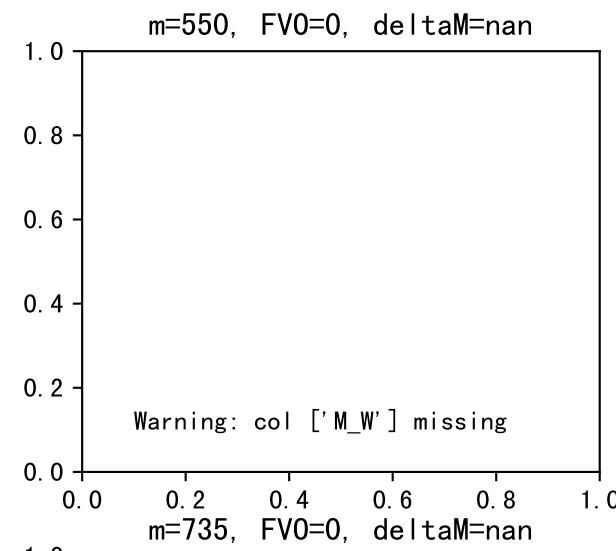
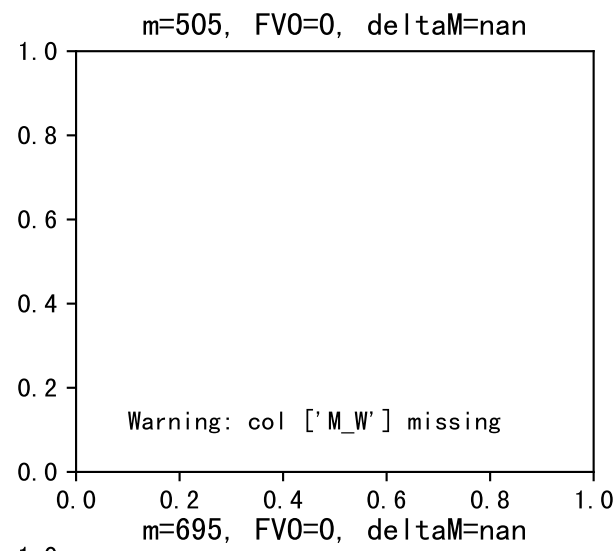
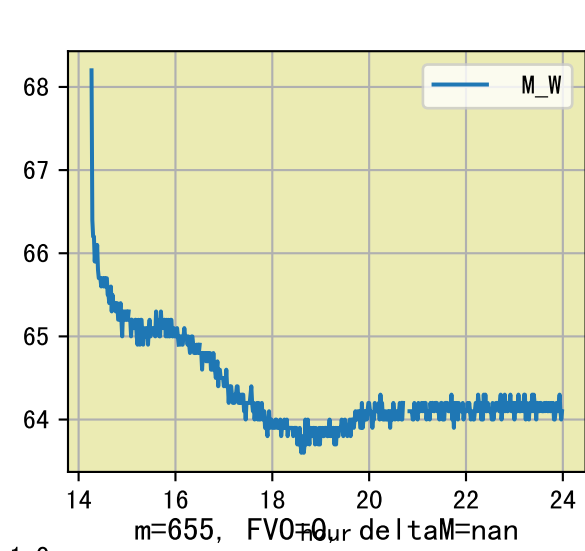


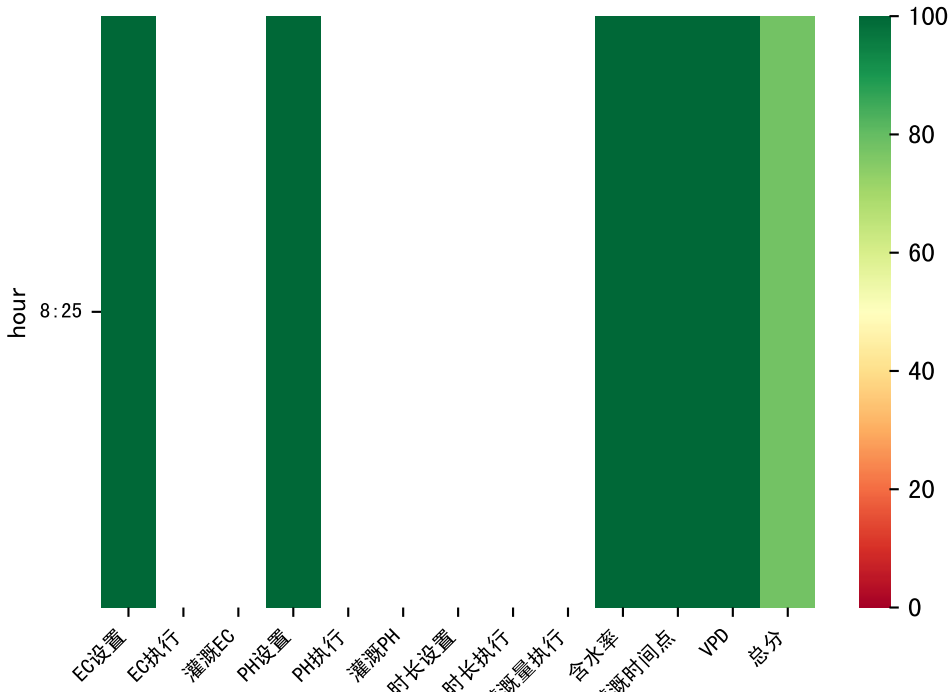




时间	灌溉时长(秒)	灌溉量(毫升/株)	灌溉总量(方/次)	天气	注释
08:15	45	20.0	0.081	多云	假设@08:15 自动 (未用传感器)
09:05	45	20.0	0.081	阴	假设@09:05 自动 (未用传感器)
10:15	45	20.0	0.081	阴	假设@10:15 自动 (未用传感器)
11:10	45	20.0	0.081	阴	假设@11:10 自动 (未用传感器)
11:55	45	20.0	0.081	阴	假设@11:55 自动 (未用传感器)
12:50	45	20.0	0.081	阴	假设@12:50 自动 (未用传感器)
总计	270.0 (6次)	120.0			建议进液EC: 1900, PH: 6.0

施肥机灌溉量与预期值不符 (27.0 : 20.0), 可能水表需要校准
默认实际灌溉20.0 ml.





时间	灌溉时长(秒)	灌溉量(毫升/株)	灌溉总量(方/次)	天气	注释
08:25	45	20.0	0.081	小雨	假设@08:25 自动 (未用传感器)
总计	45.0 (1次)	20.0			建议进液EC: 1900, PH: 6.0

施肥机灌溉量与预期值不符 (27.0 : 20.0), 可能水表需要校准
默认实际灌溉20.0 ml.

