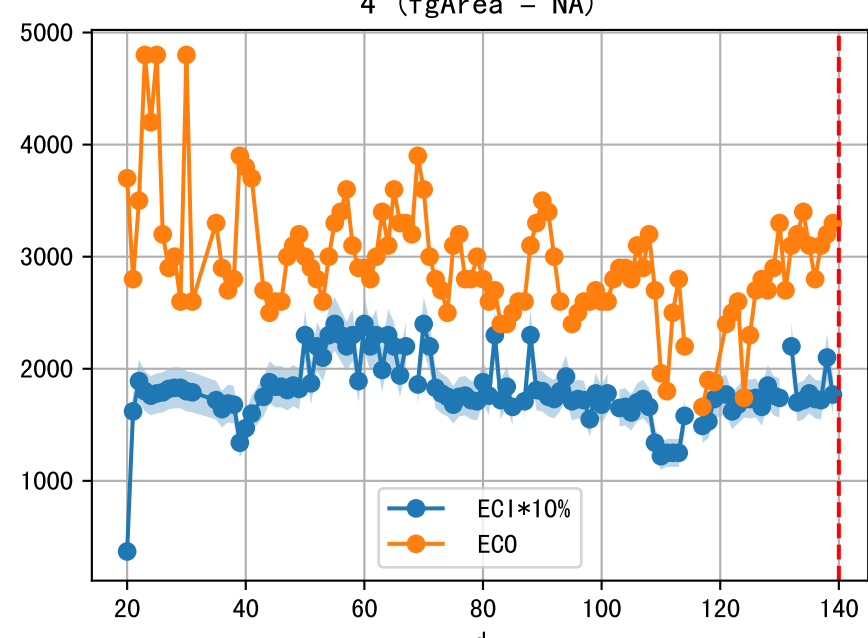
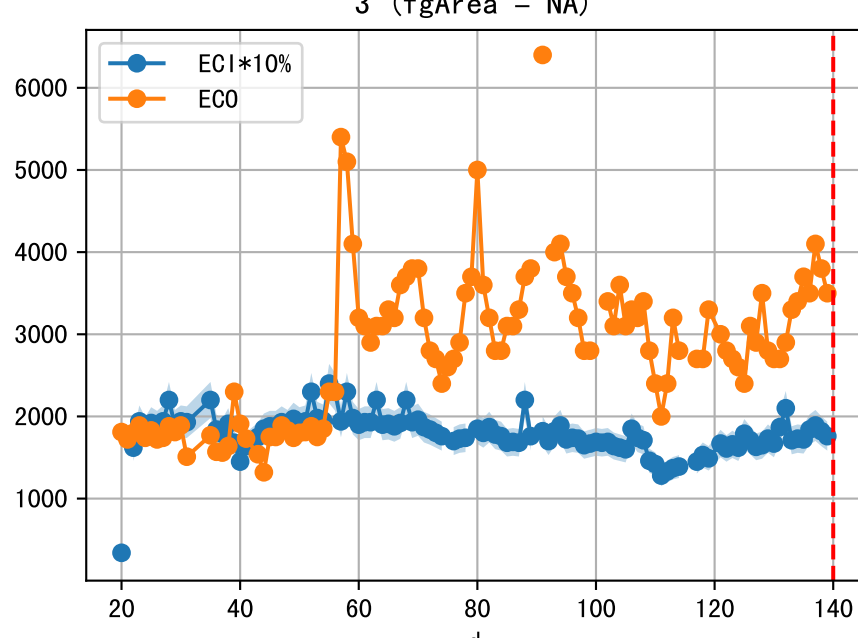
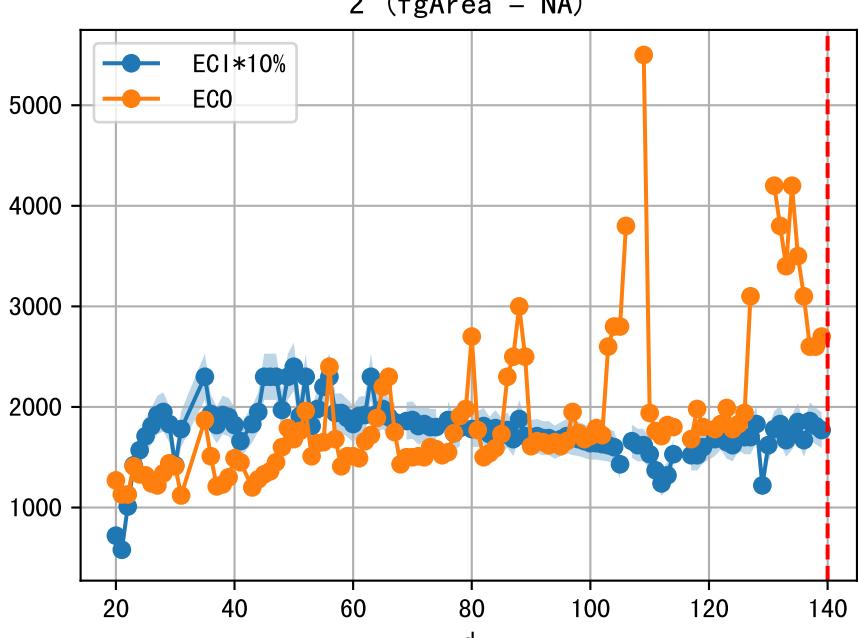
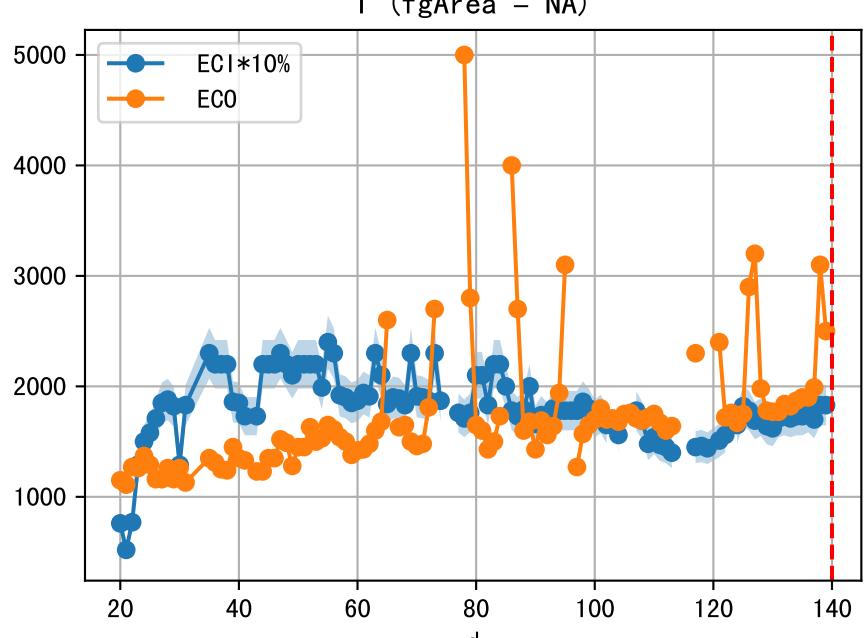
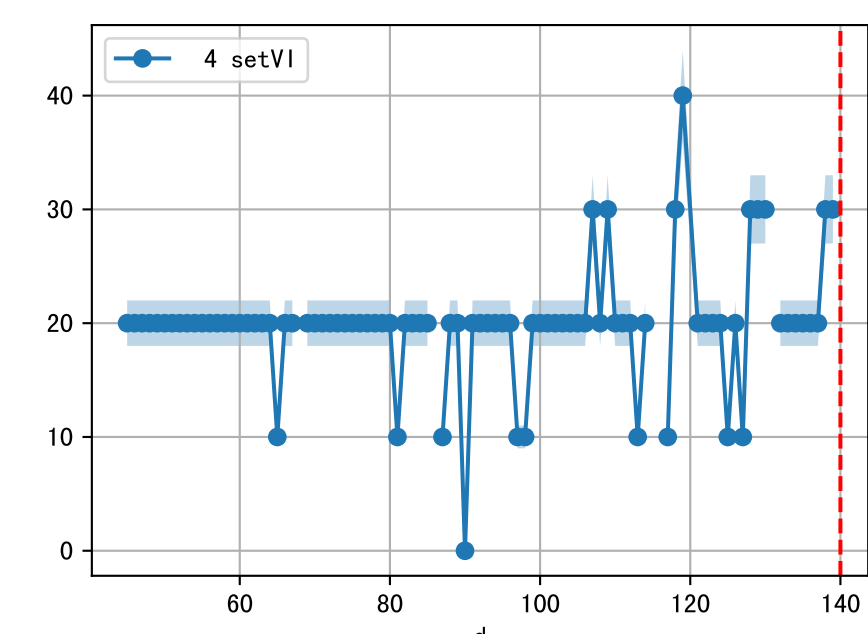
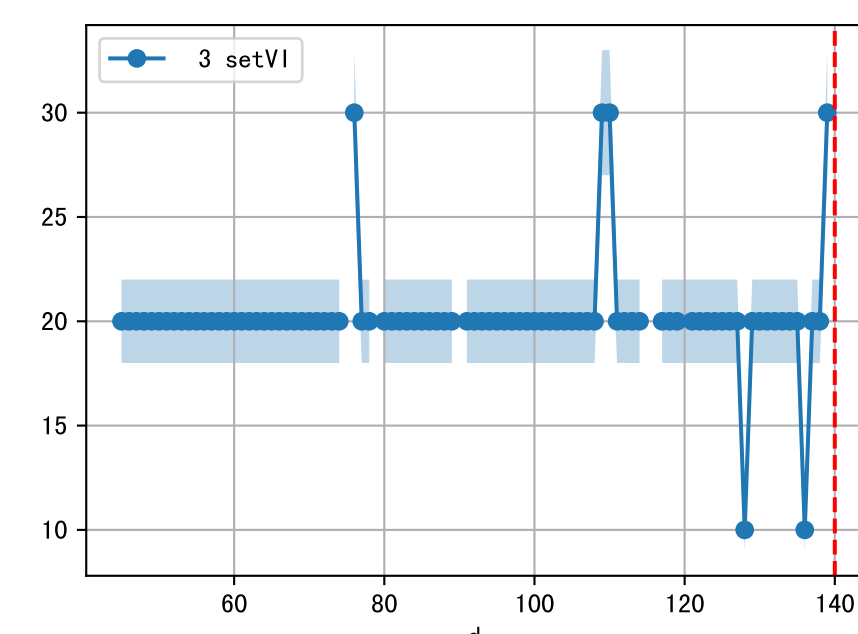
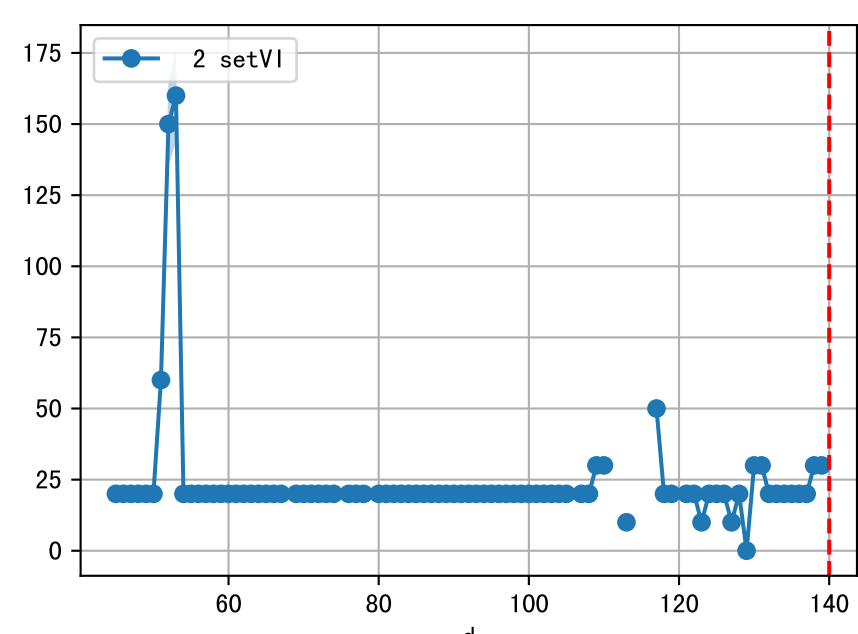
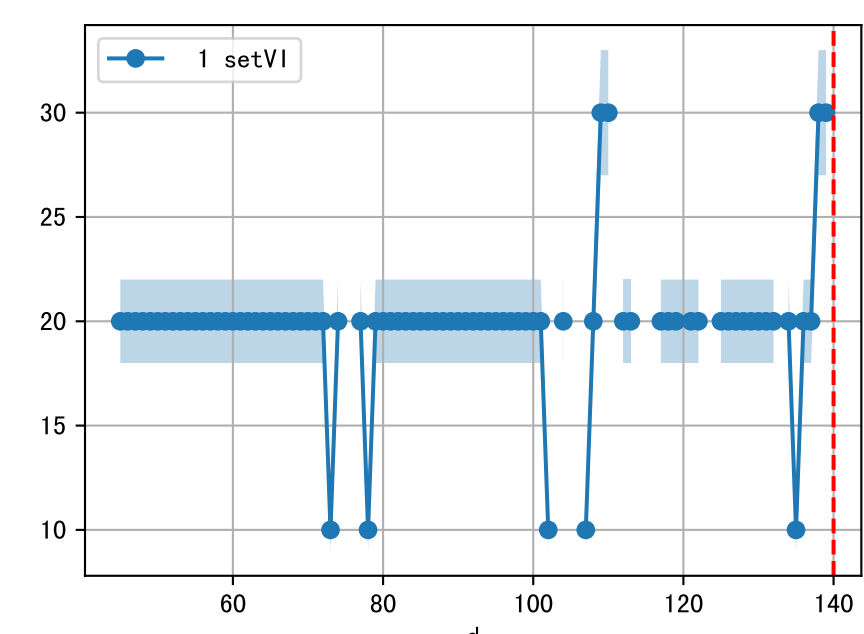
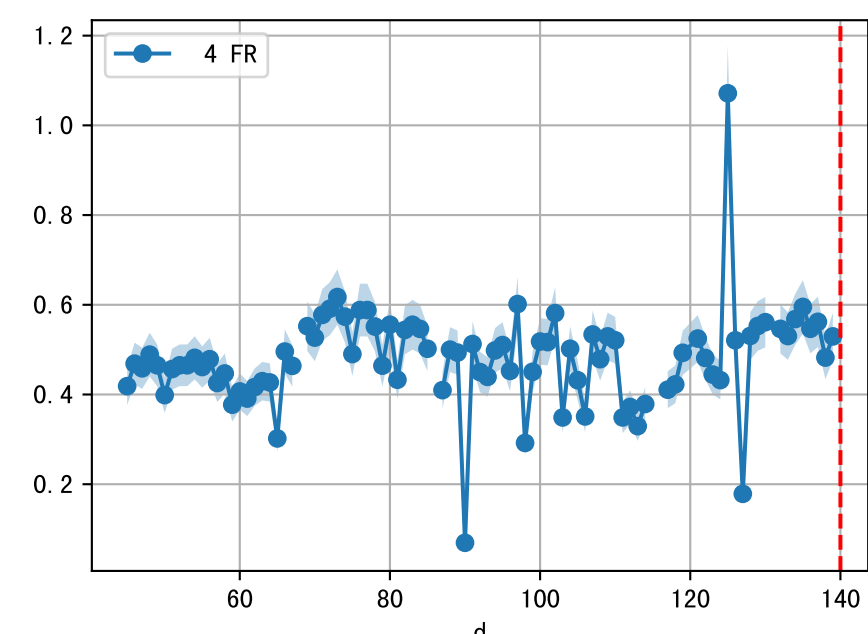
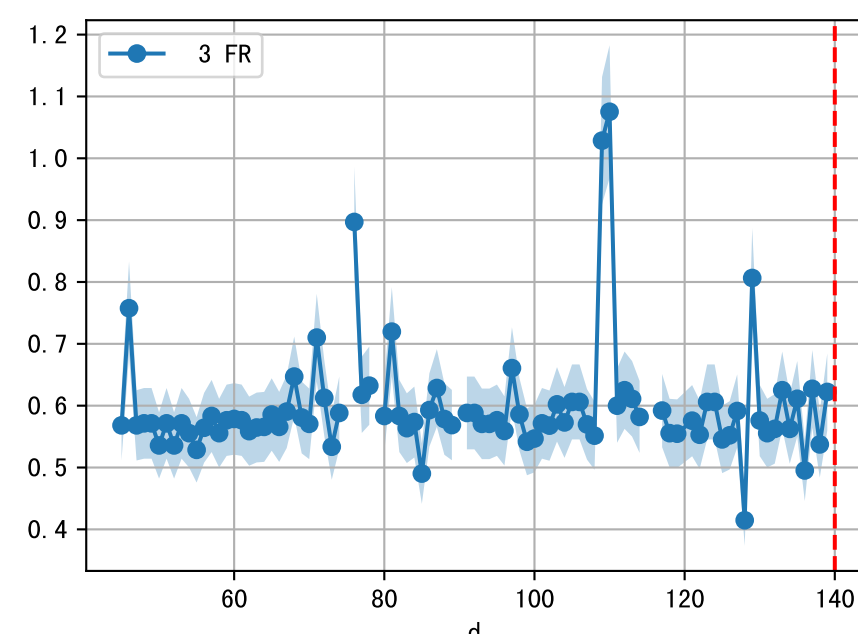
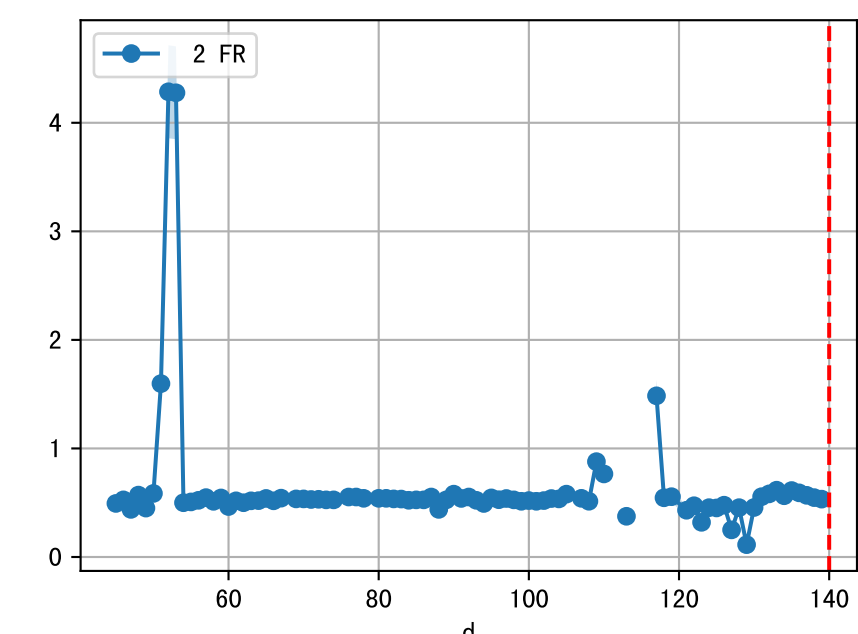
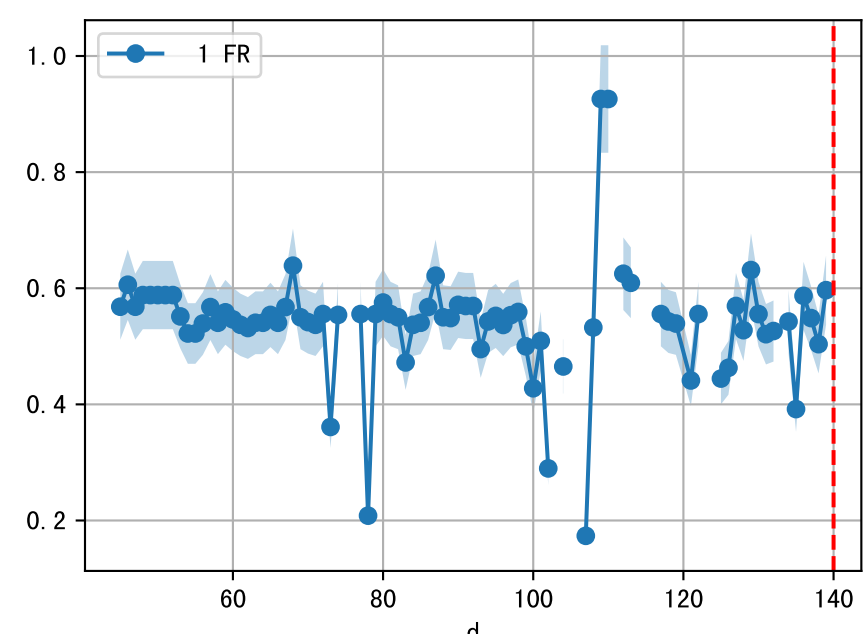
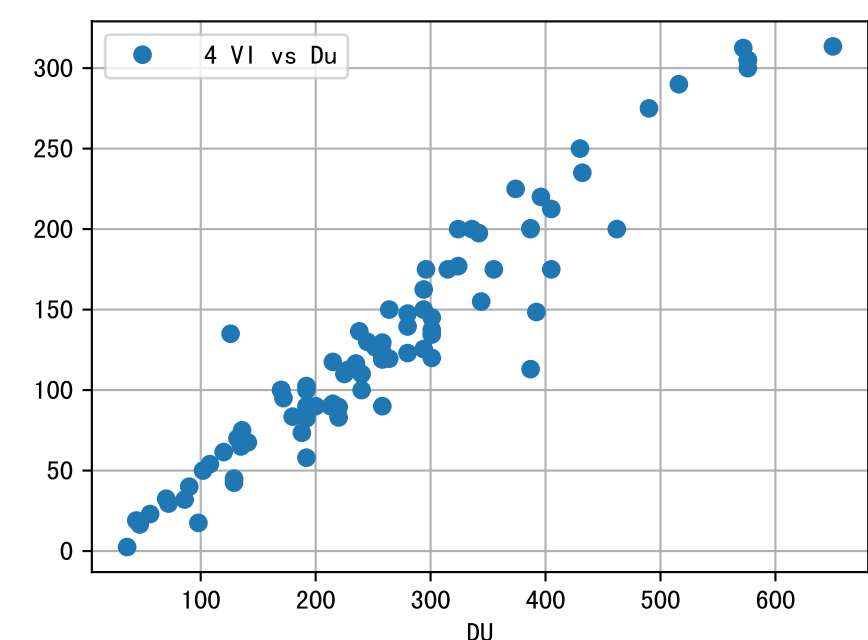
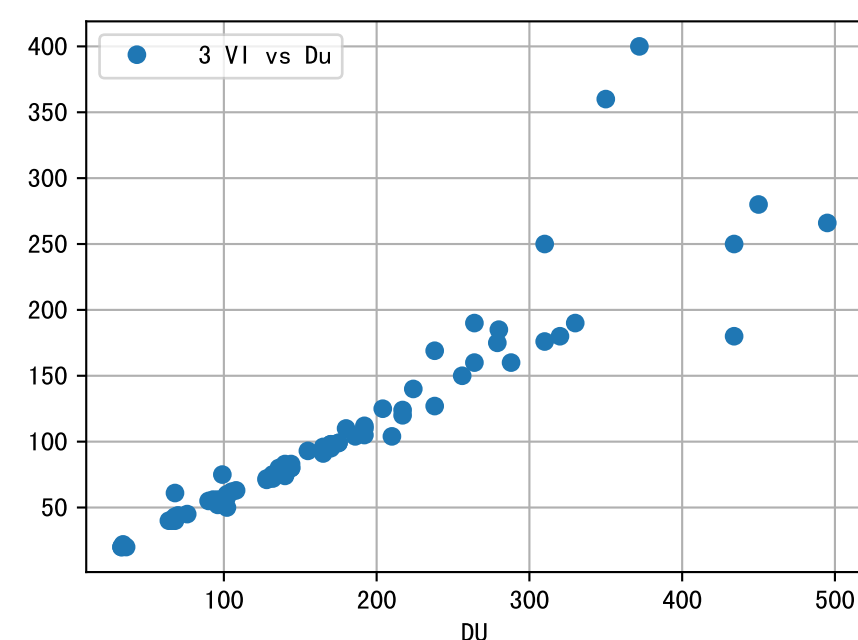
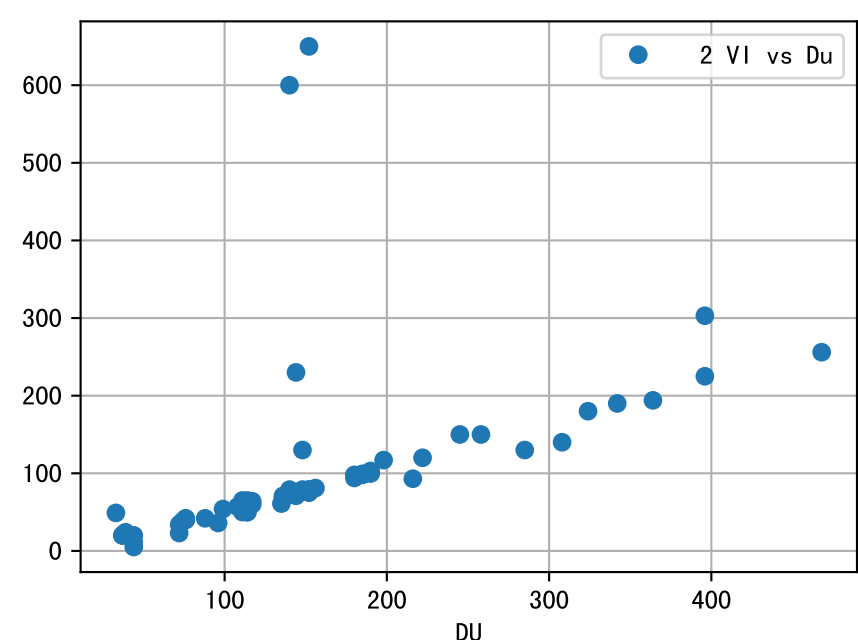
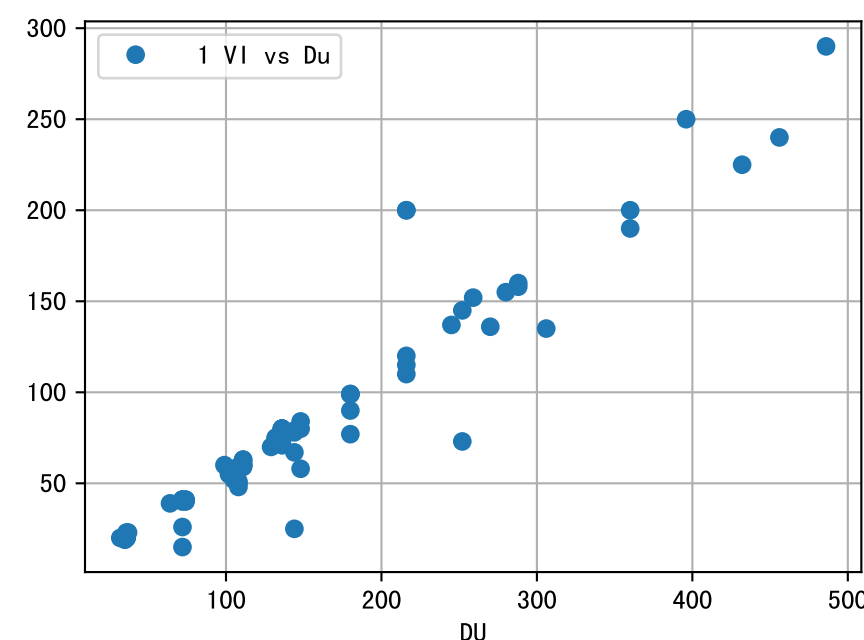
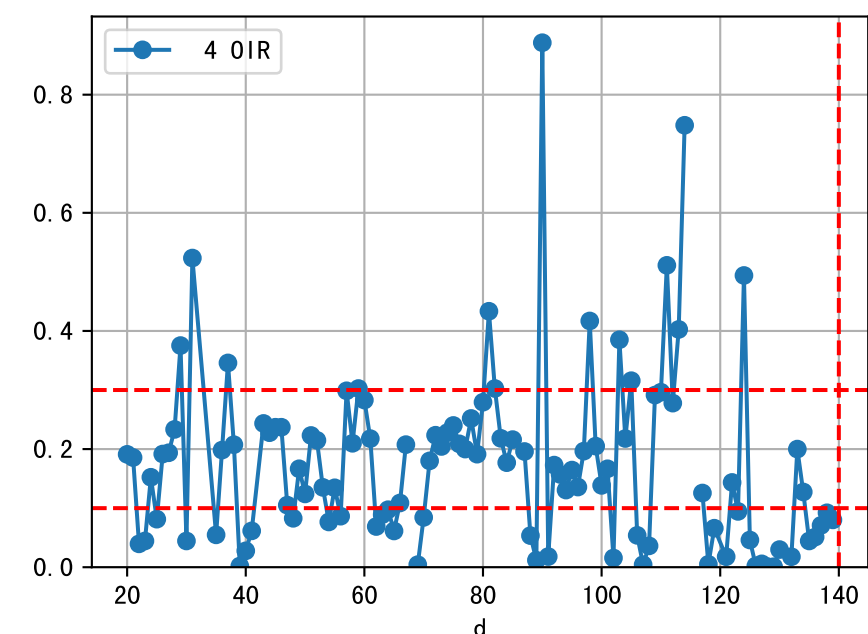
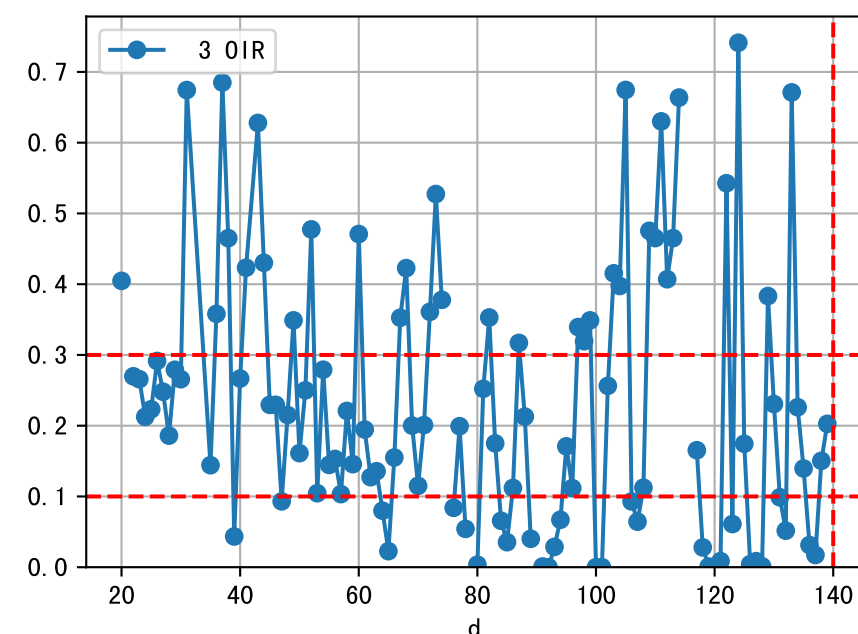
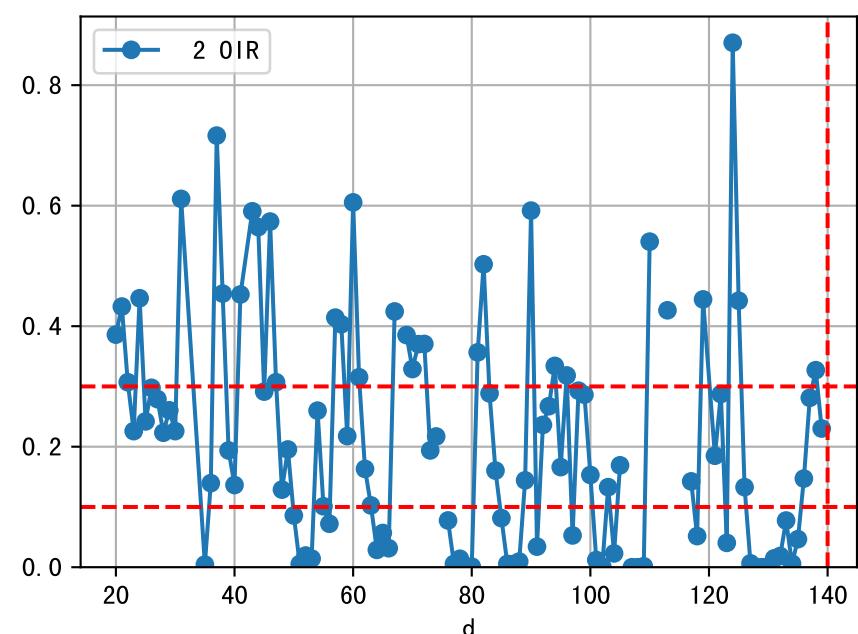
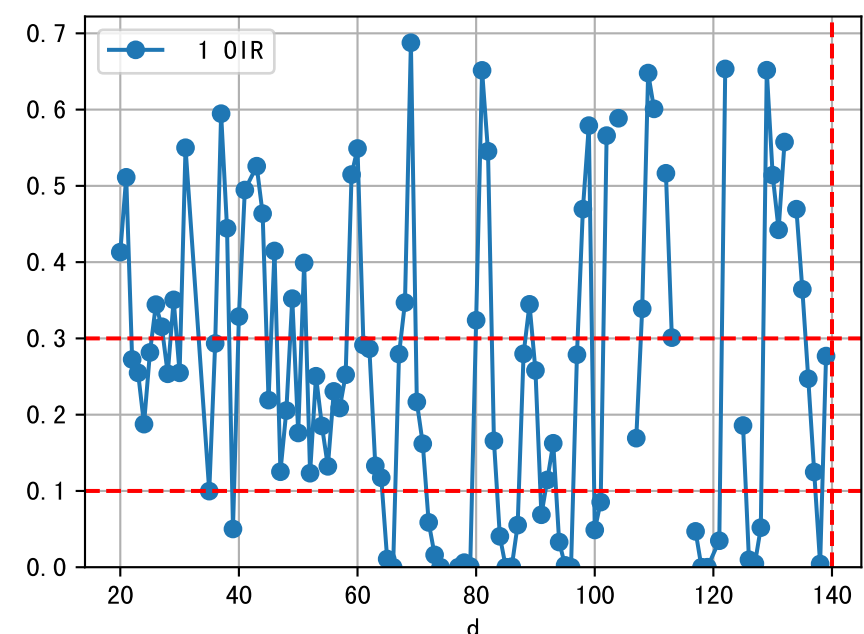
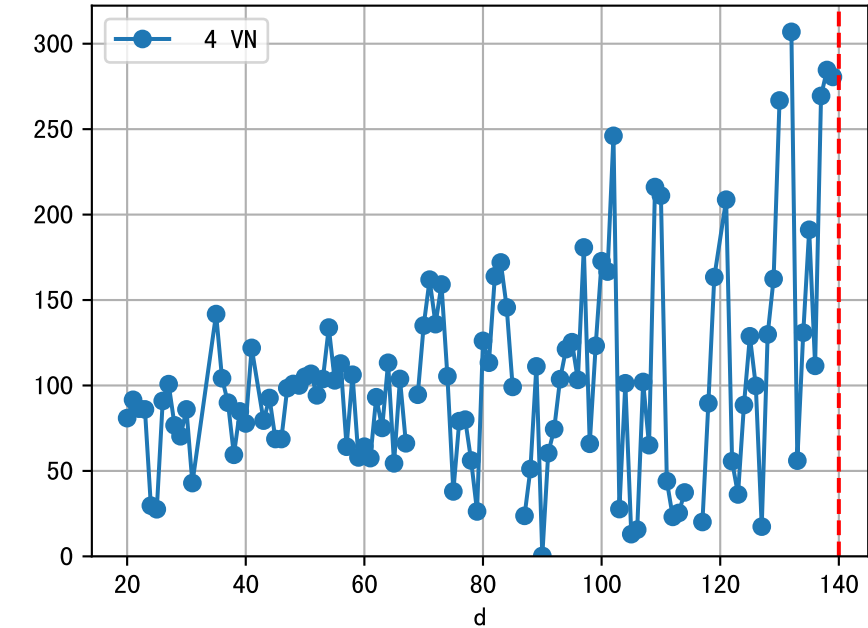
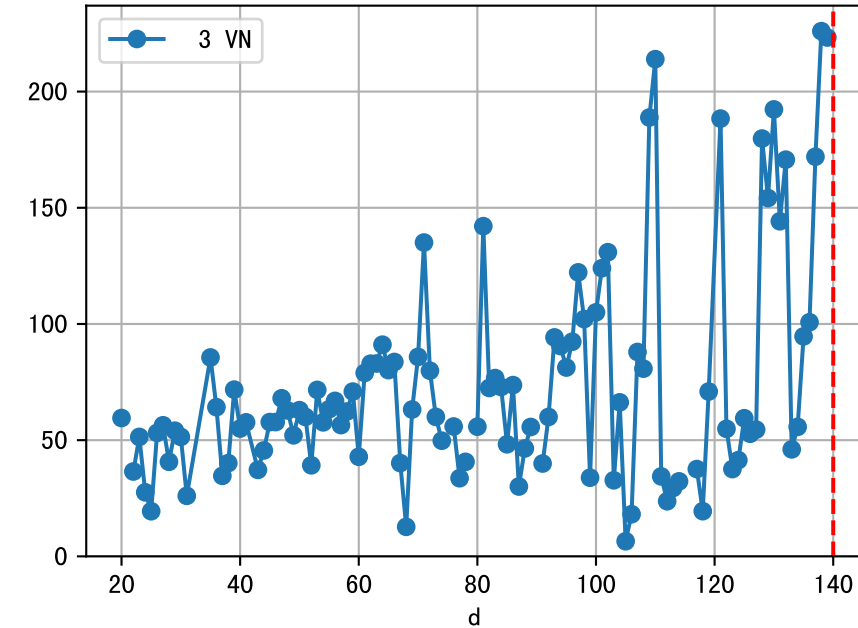
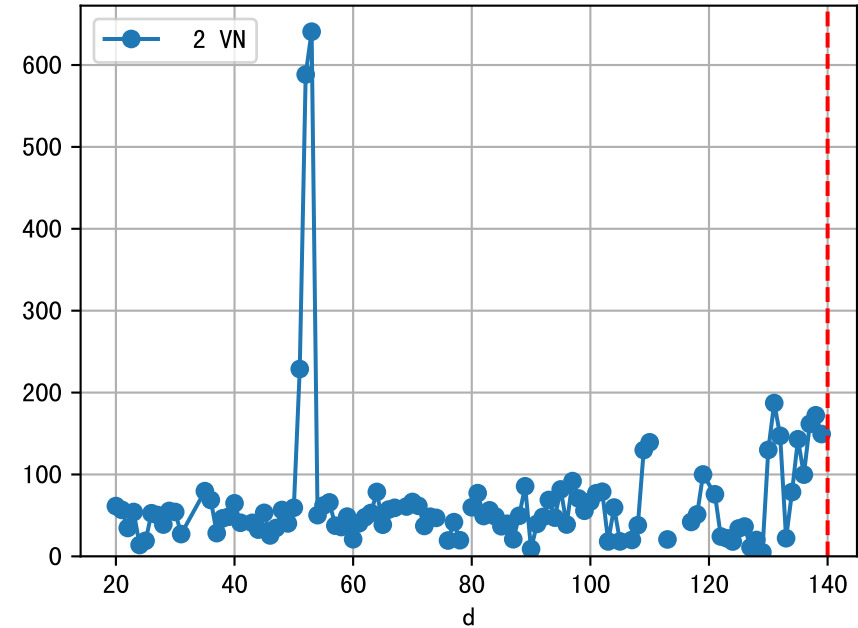
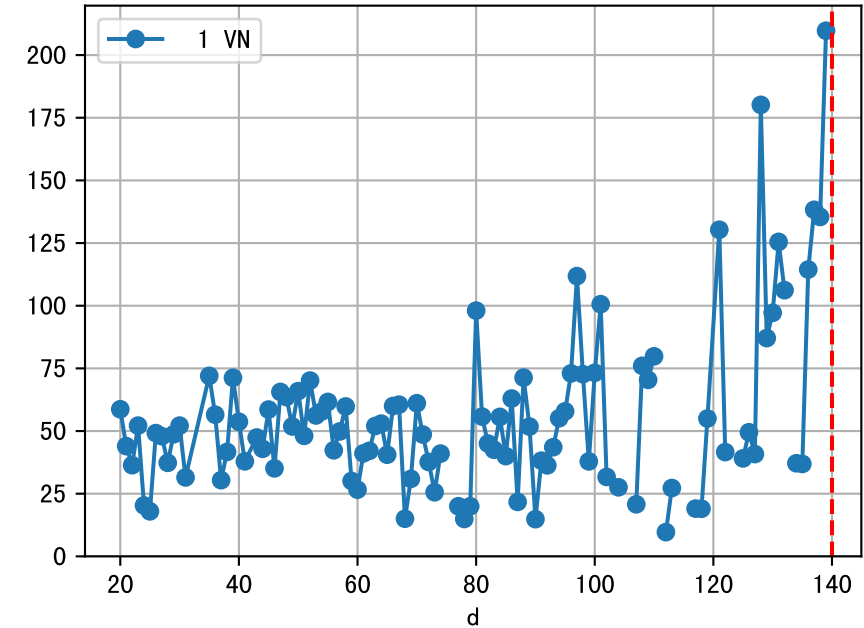
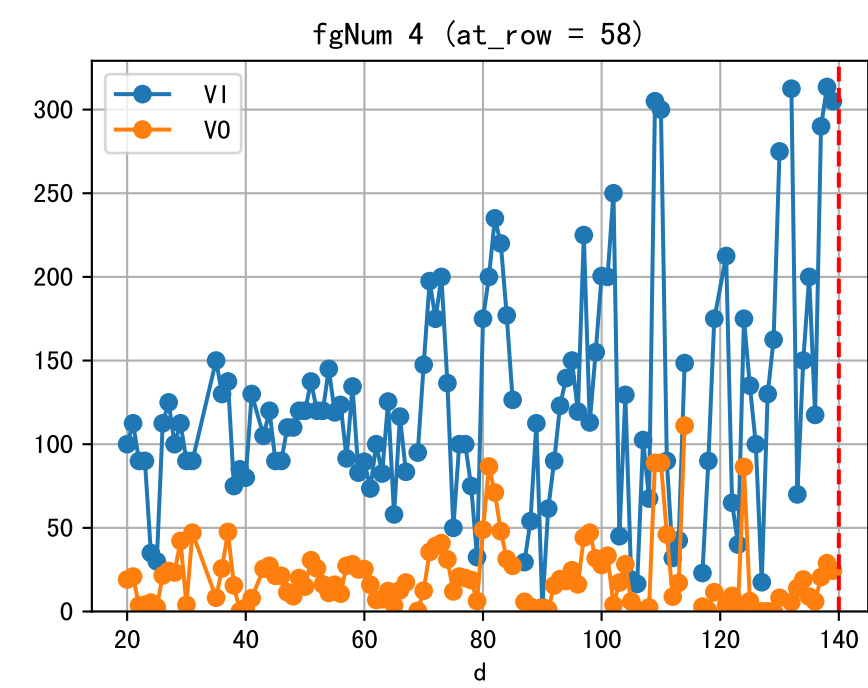
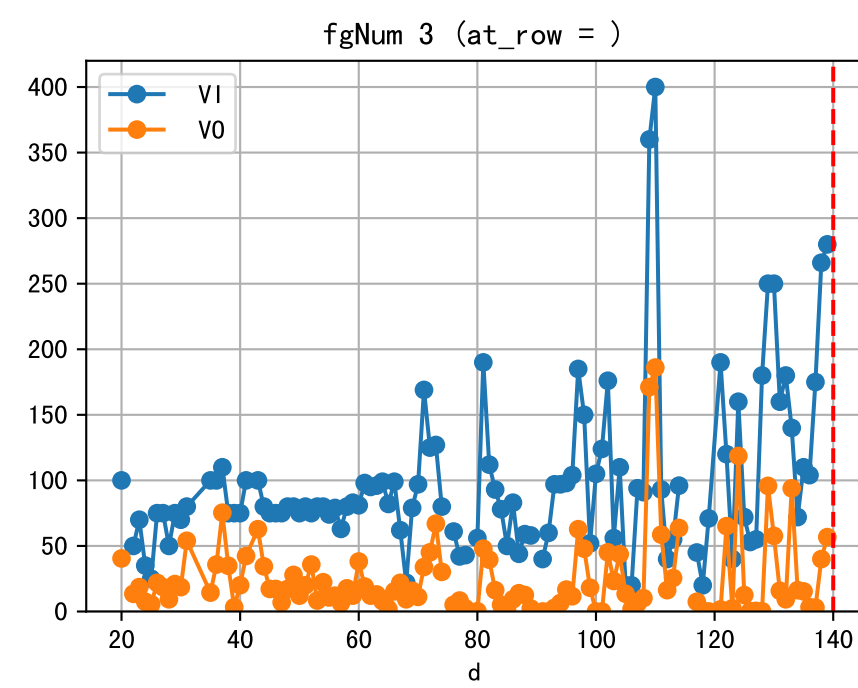
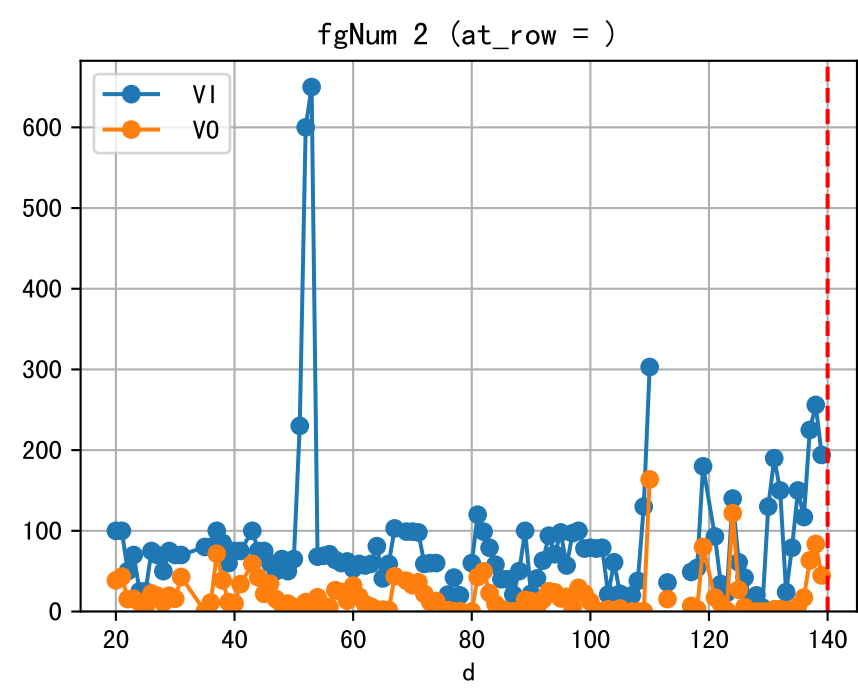
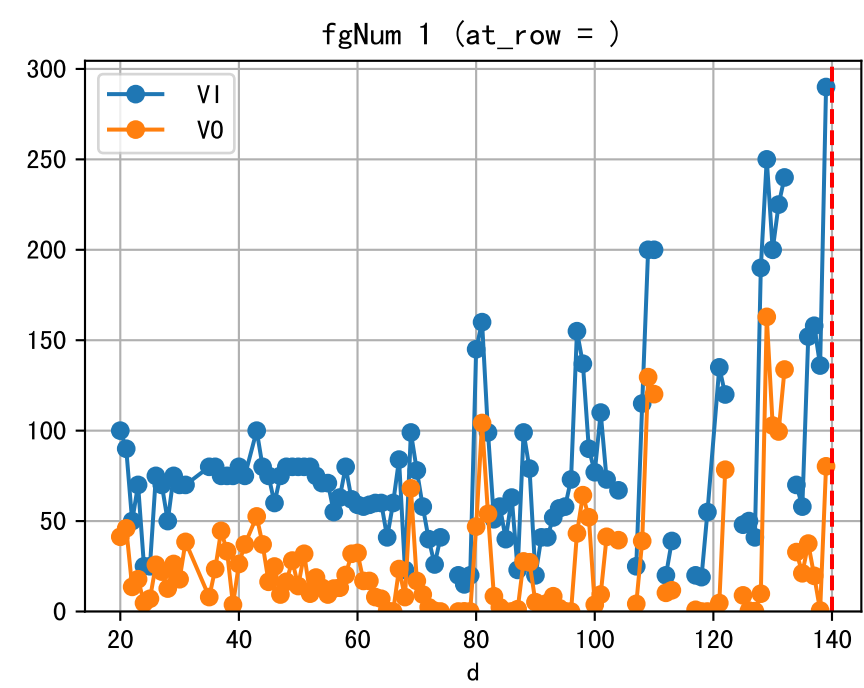
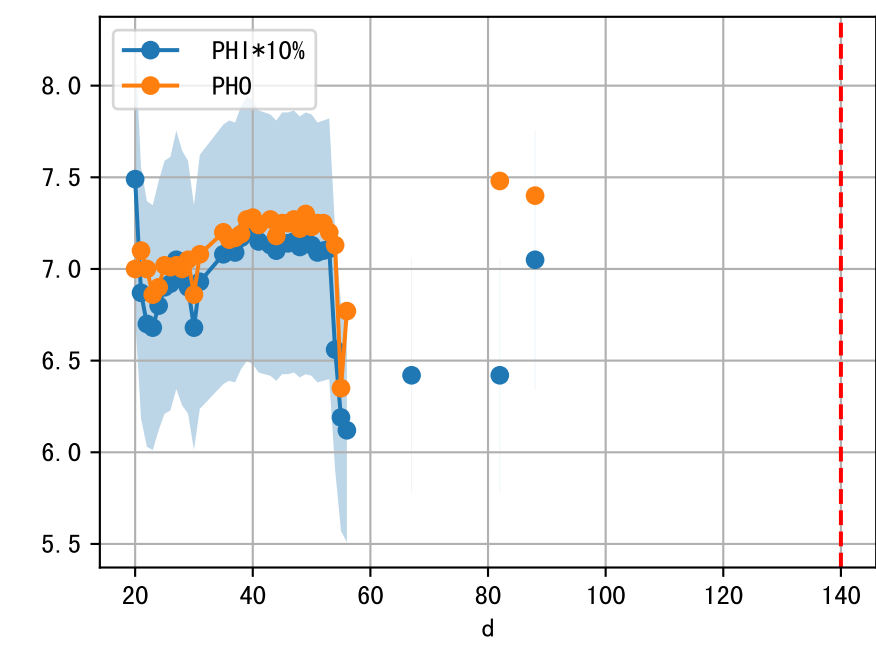
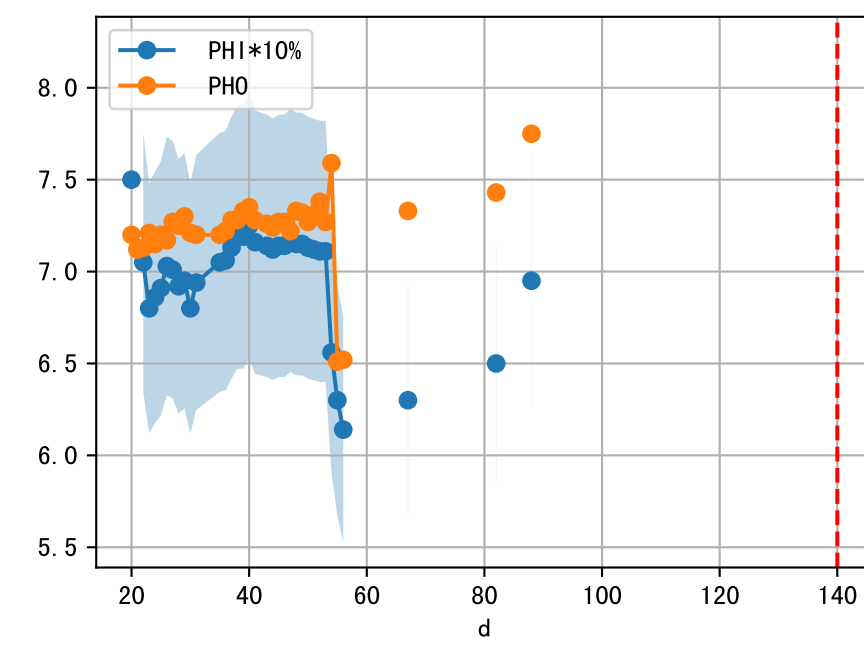
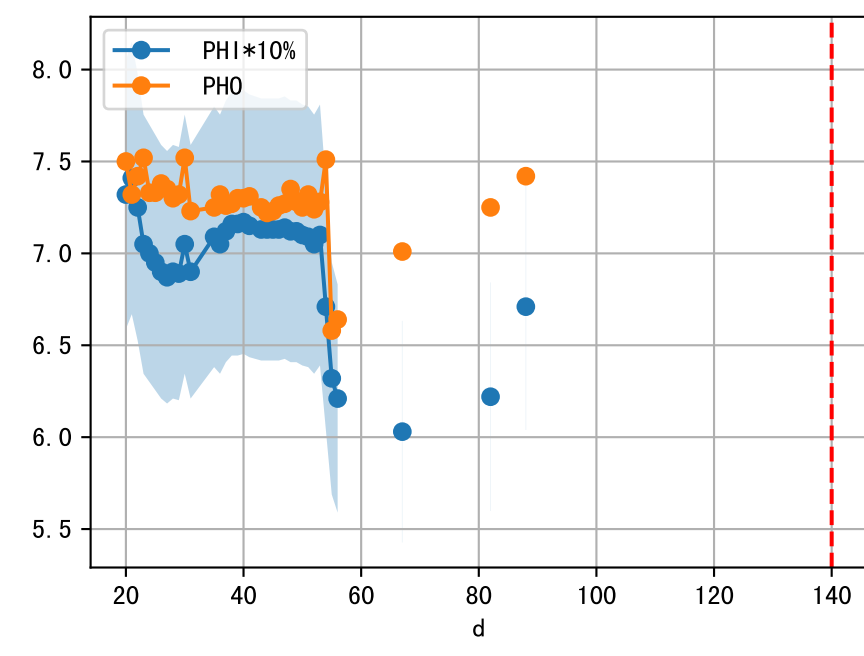
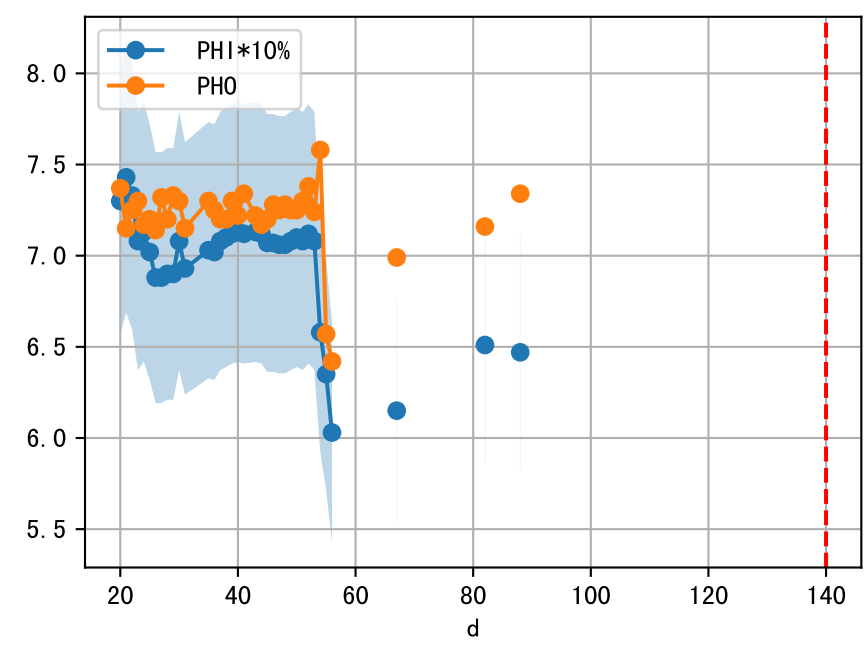
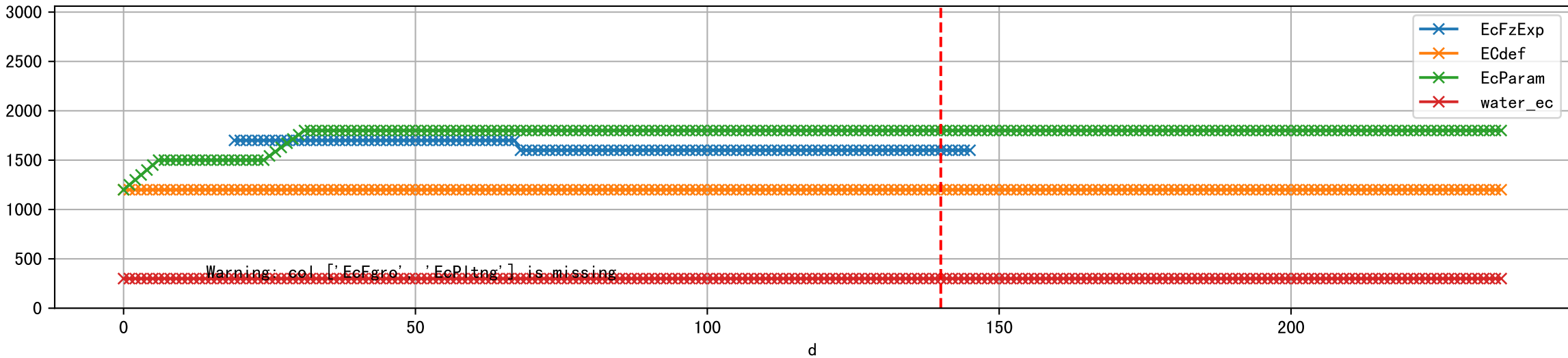


FgArea: [' 4']
NJ15 L1
2026-02-23 (Day 140)

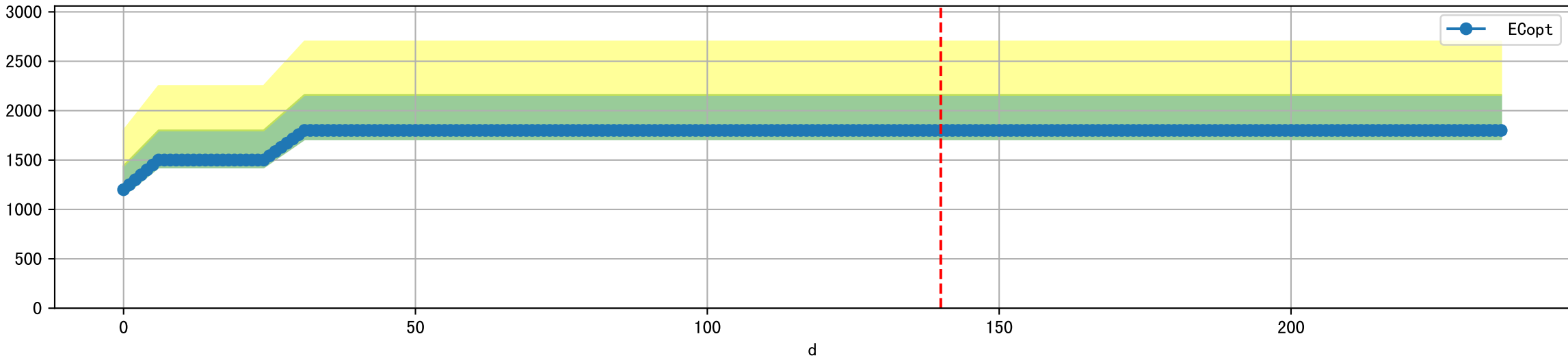




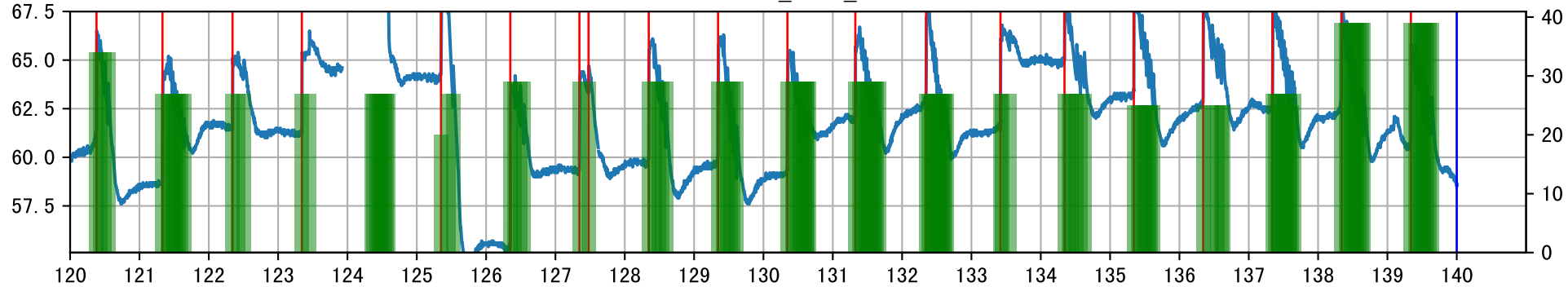
Plot [['EcFgro', 'EcFzExp', 'EcPltng', 'ECdef', 'EcParam', 'water_ec']]



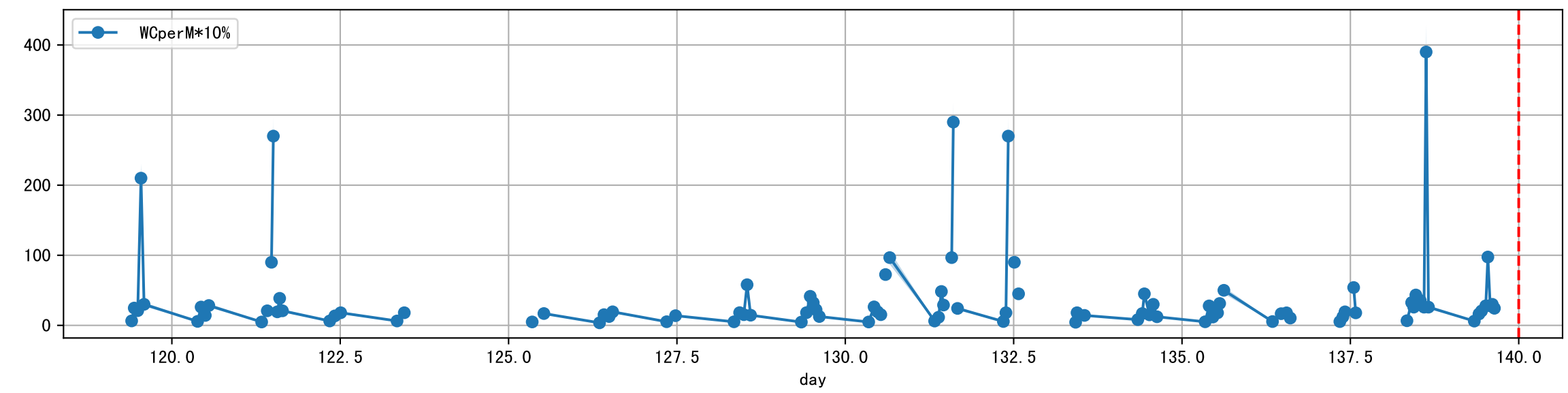
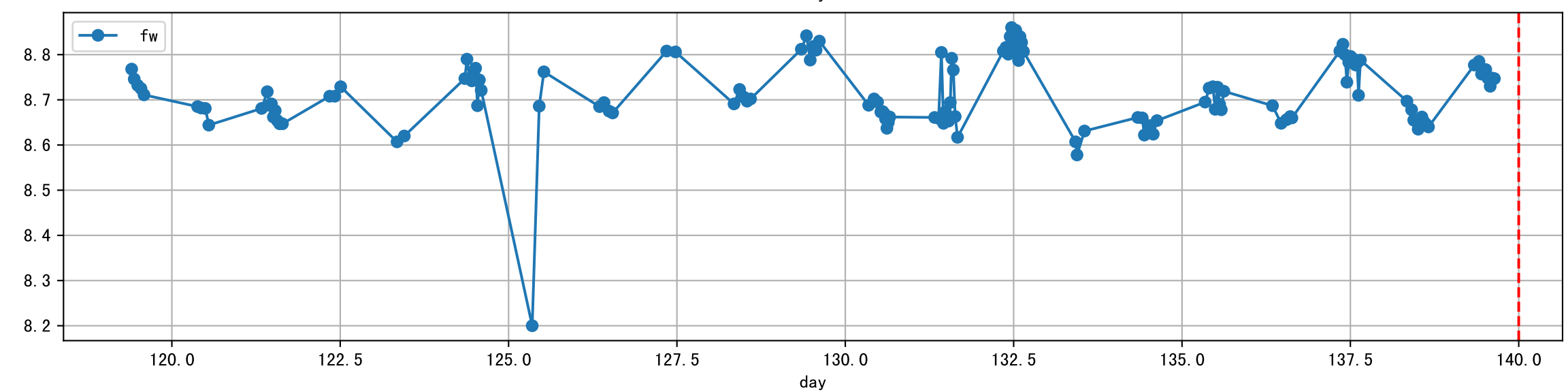
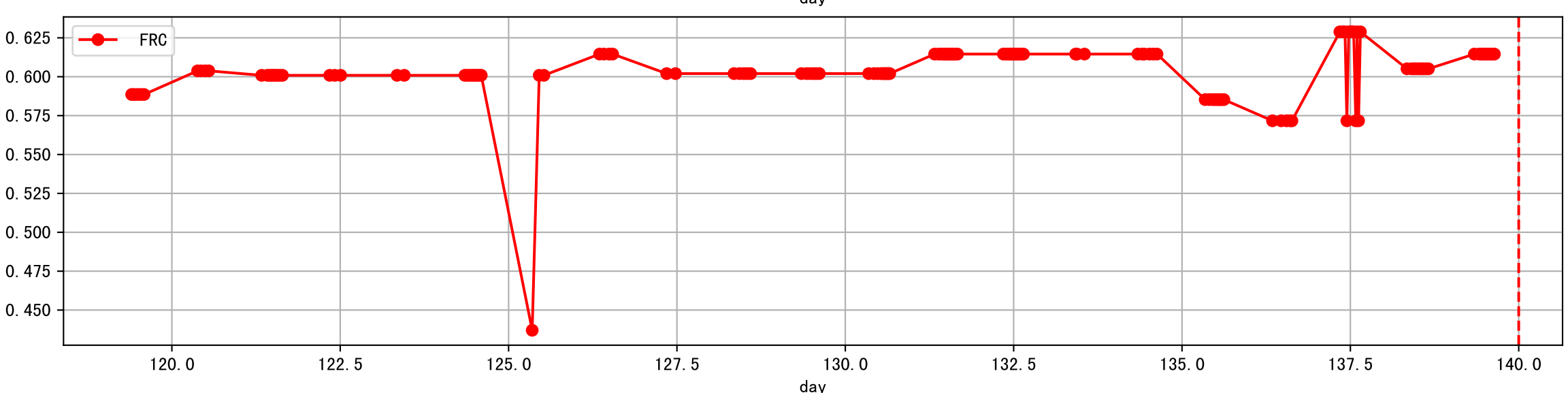
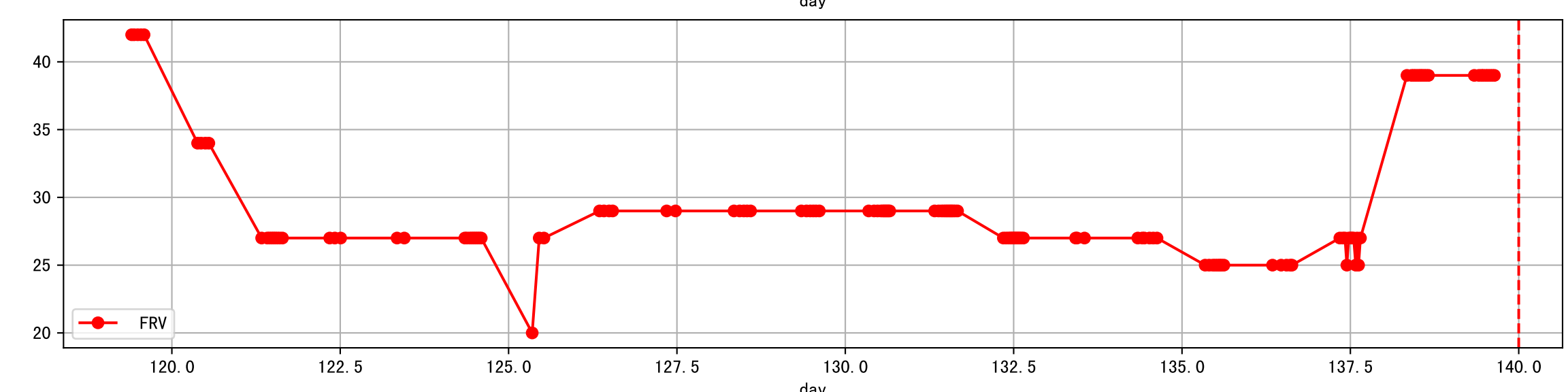
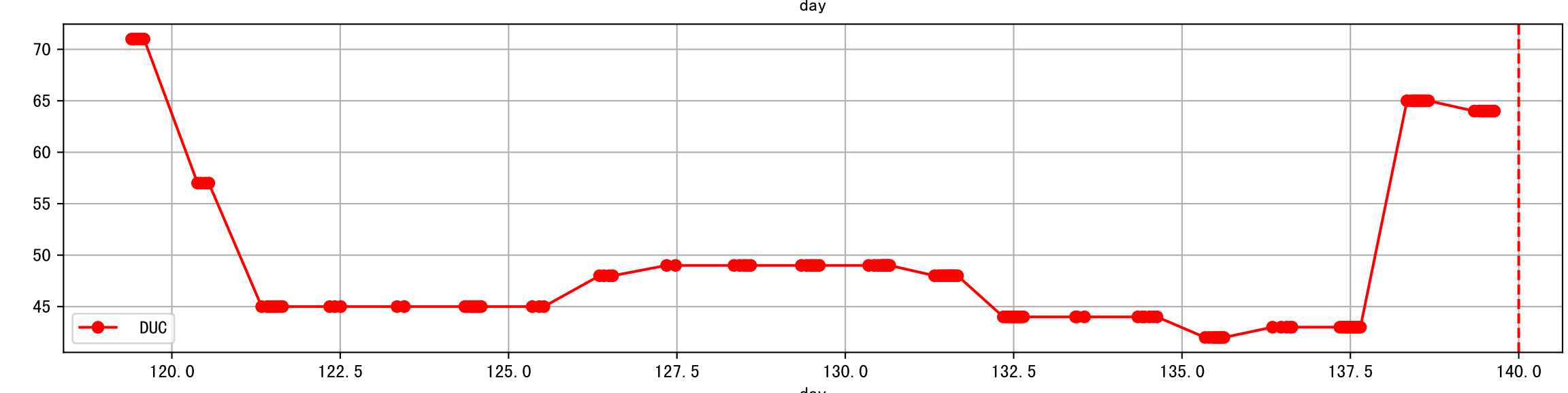
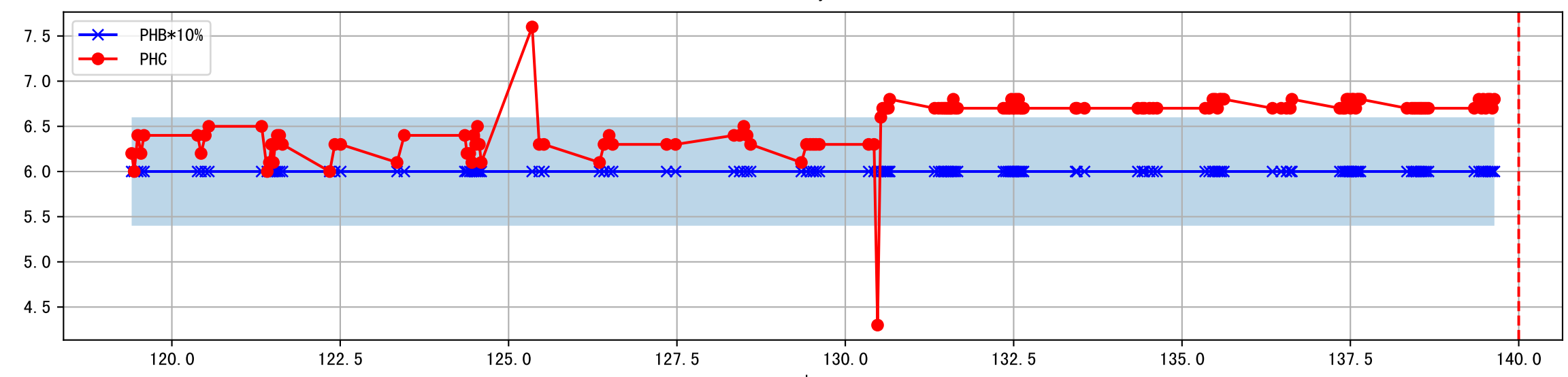
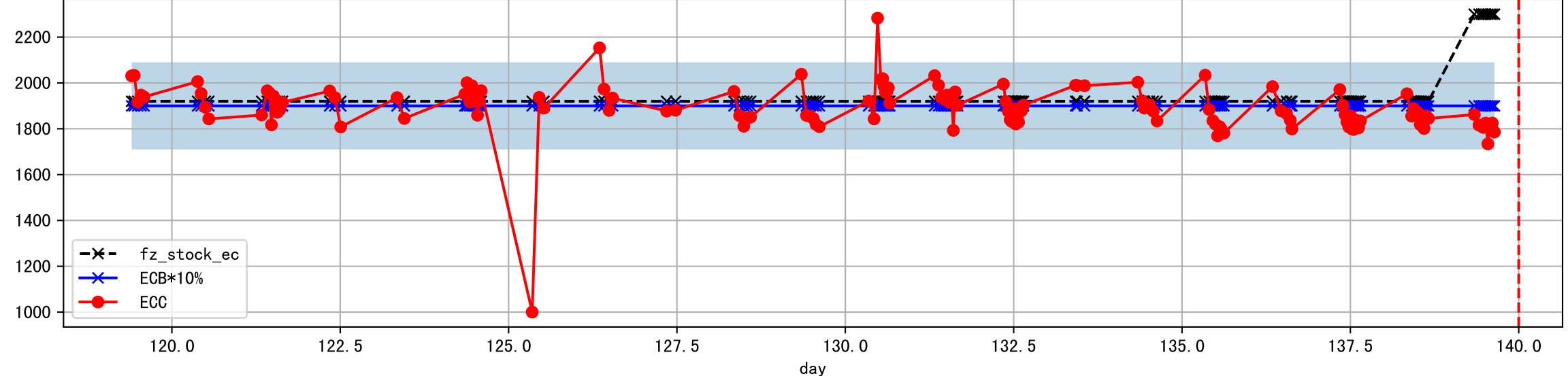
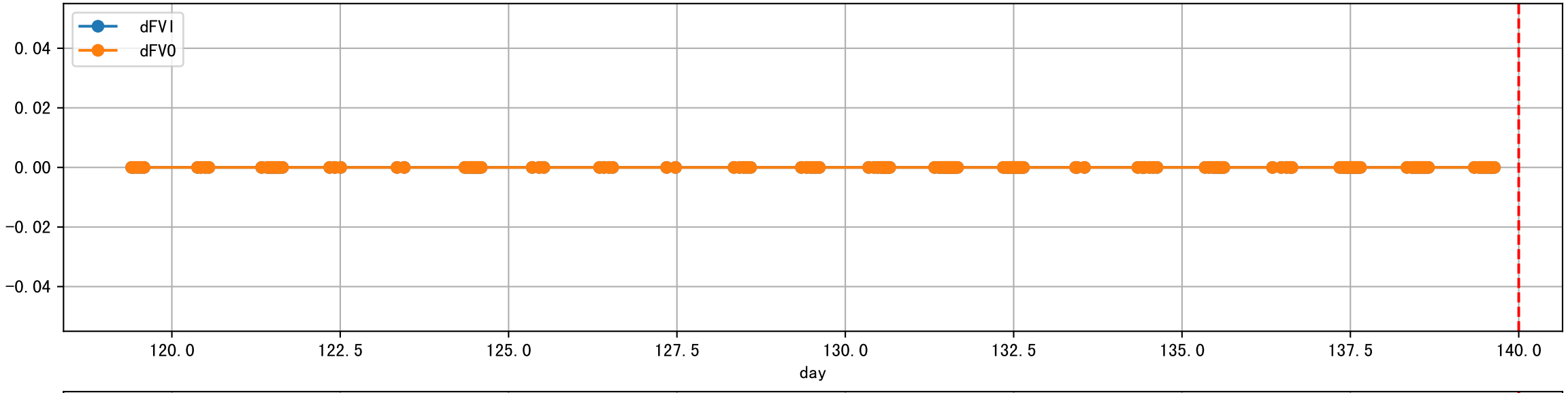
Plot [' ECopt']



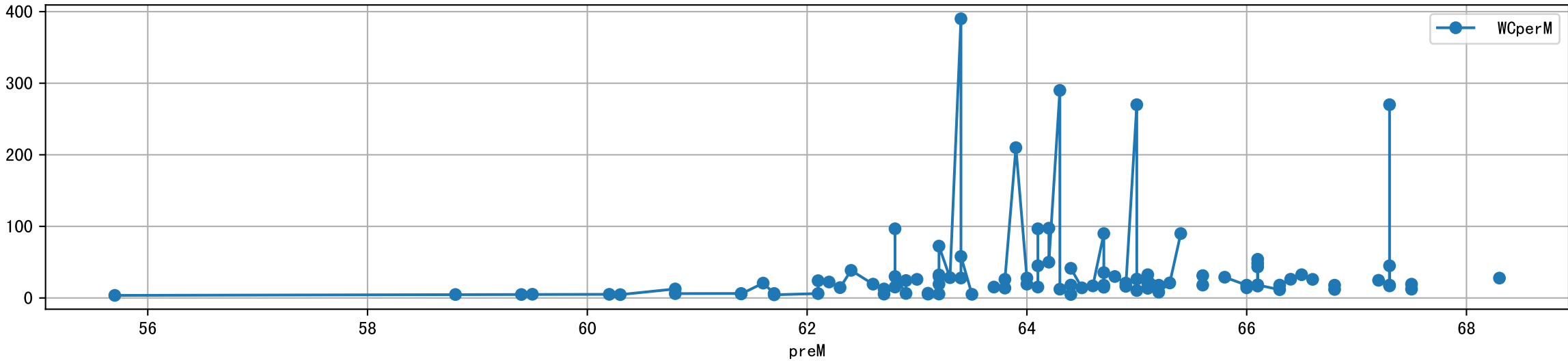
L1A4_4: M_W



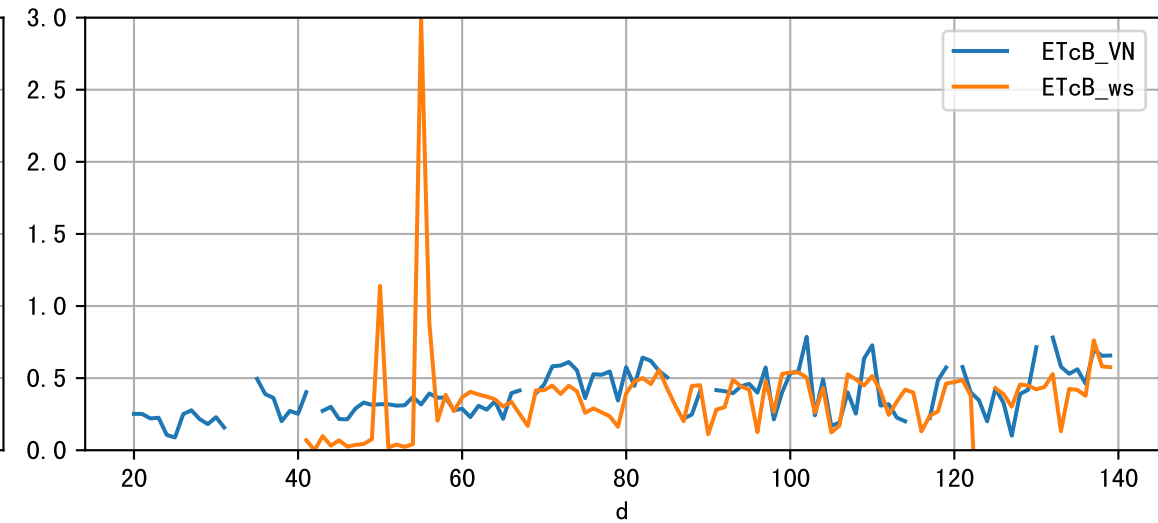
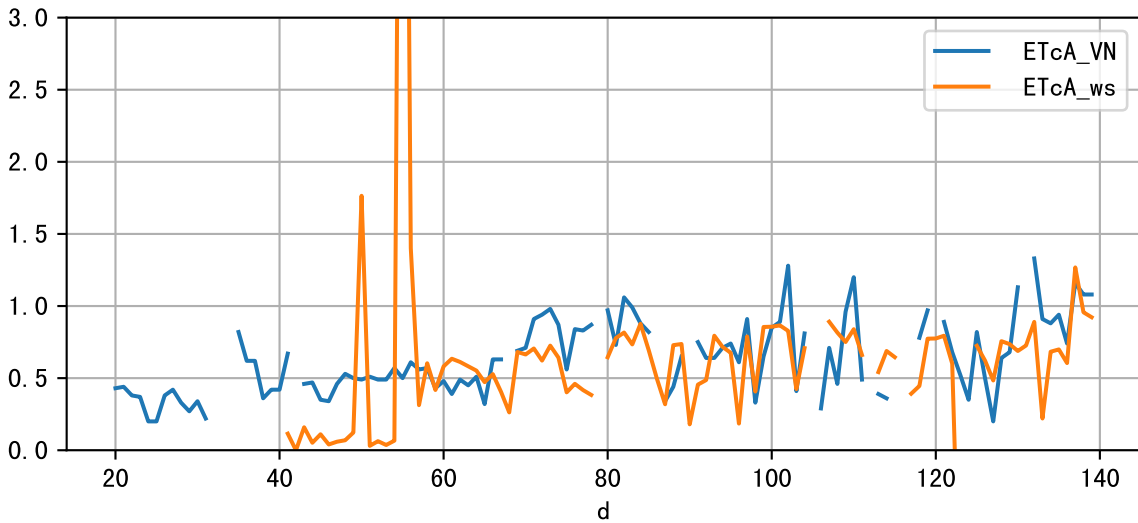
Plot Sensor and FgRec Data



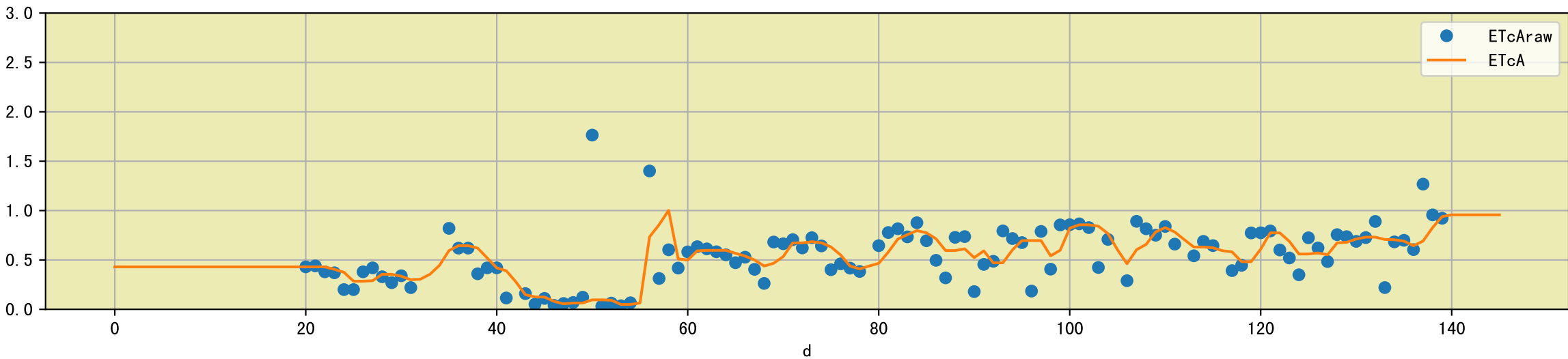
Plot preM vs WCperM



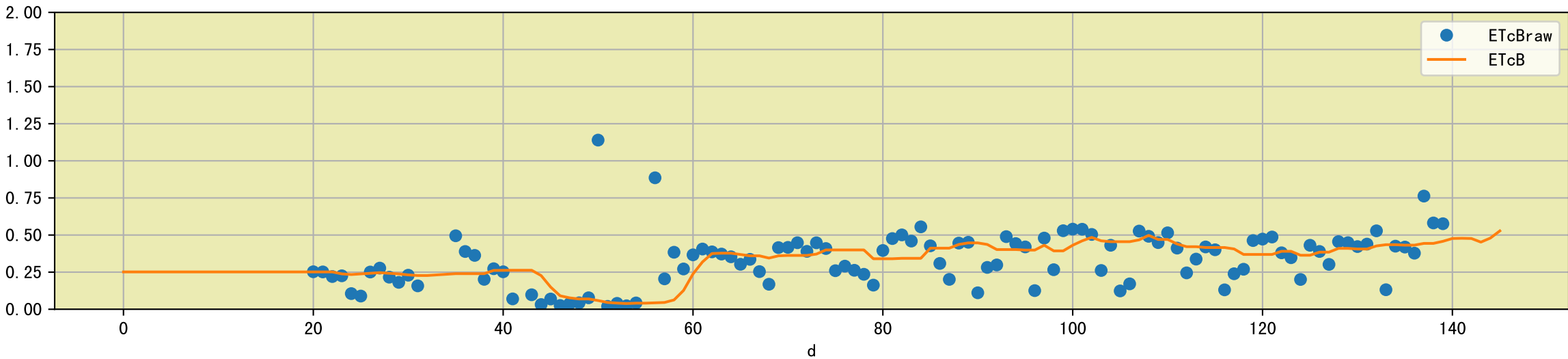
Plot [['ETcA_VN', 'ETcA_ws'], ['ETcB_VN', 'ETcB_ws']]

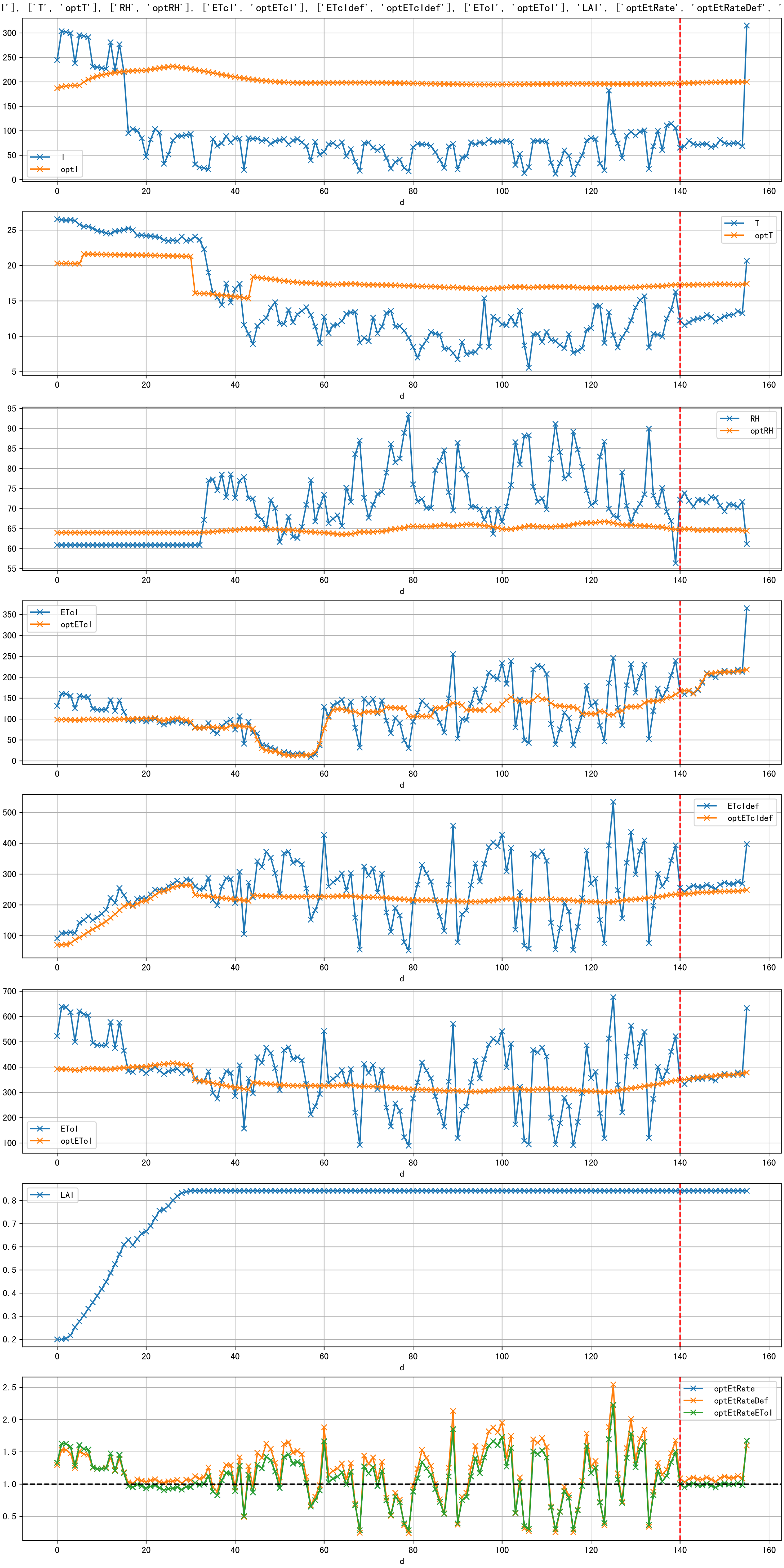


Plot [['ETcAraw:o', 'ETcA']]

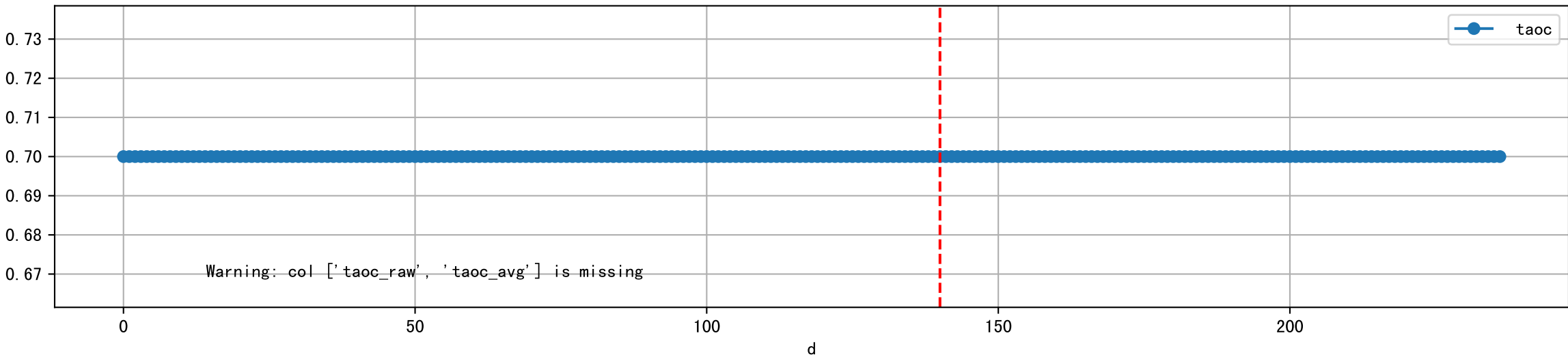


Plot [['ETcBraw:o', 'ETcB']]

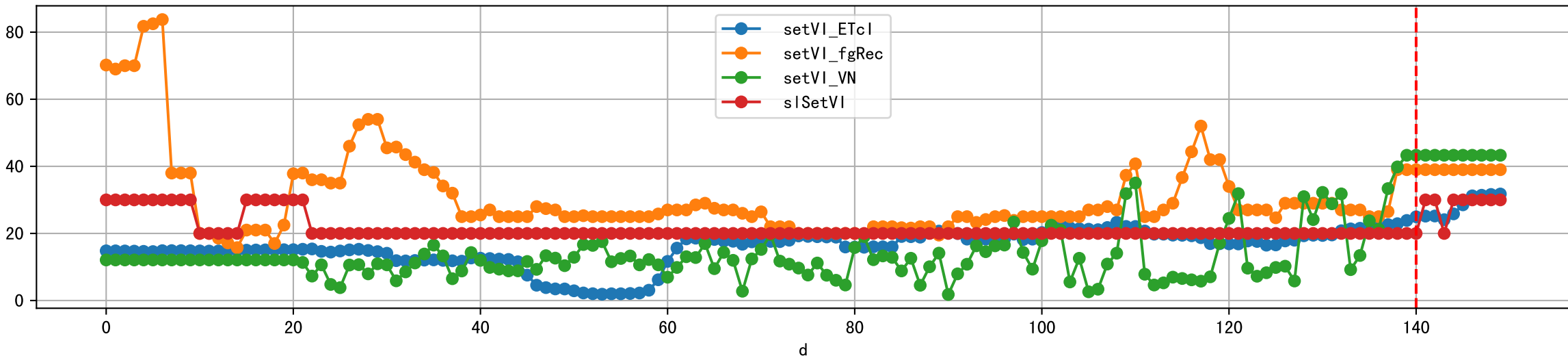




Plot [['taoc', 'taoc_raw:ro', 'taoc_avg:r-']]

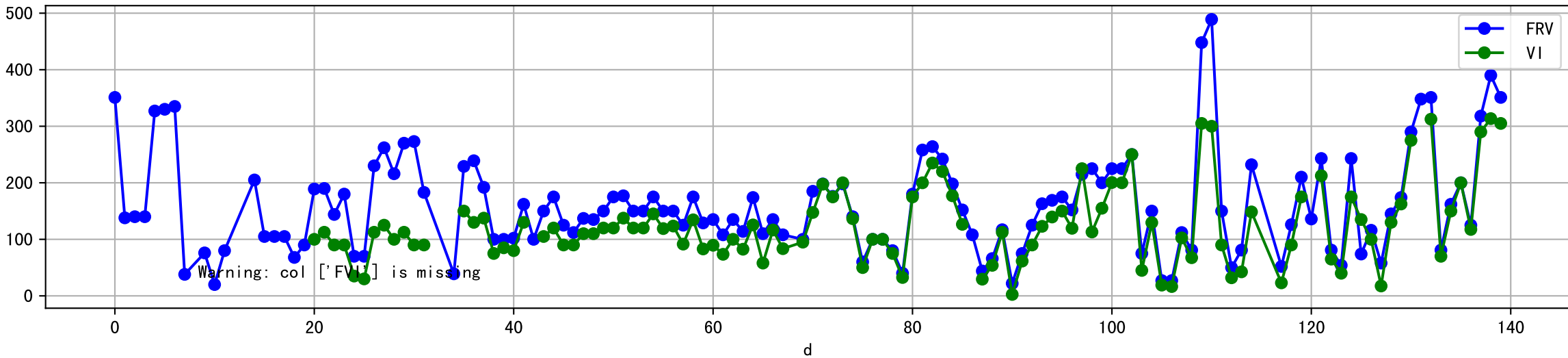


Plot [['setVI_ETcI', 'setVI_fgRec', 'setVI_VN', 'sISetVI']]

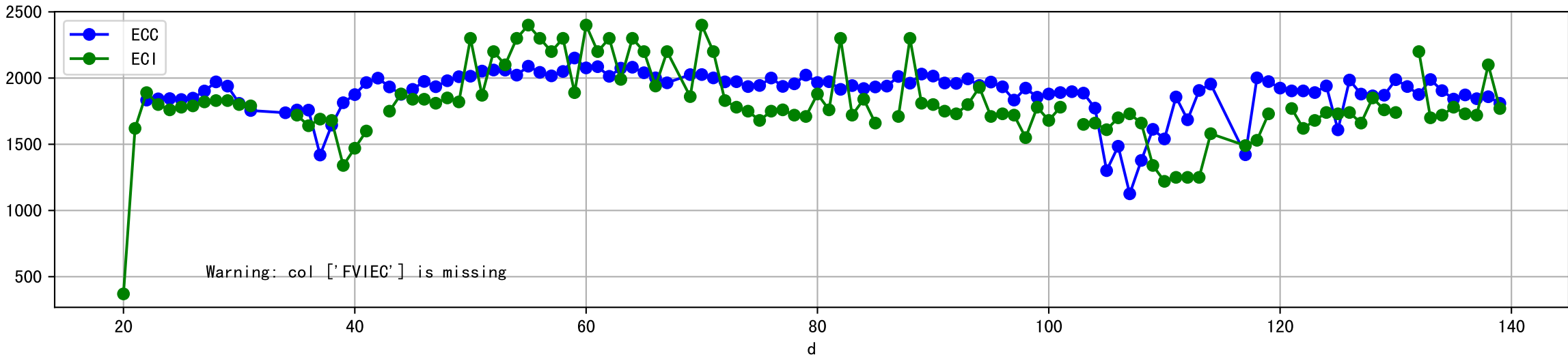




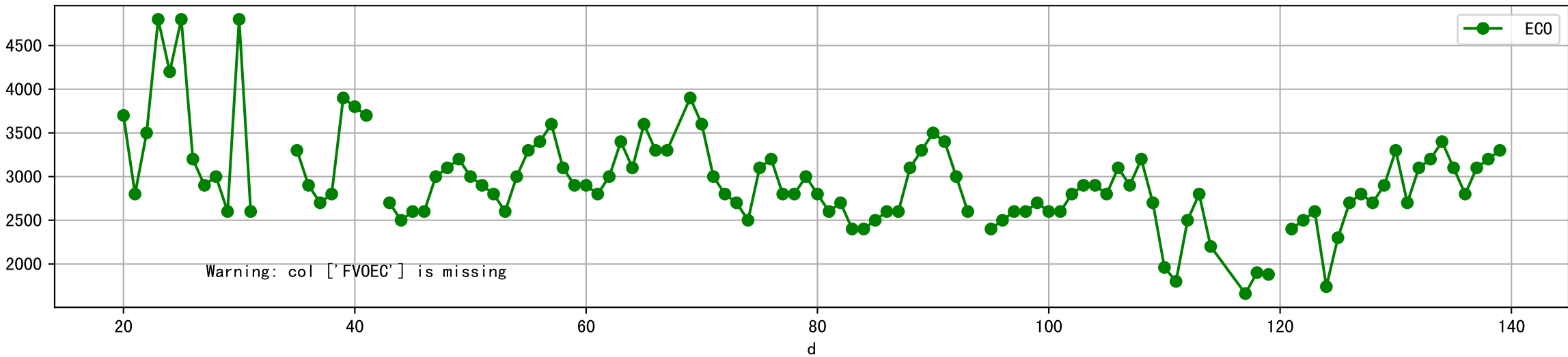
Plot [['FRV:b-o', 'FVI:r-o', 'VI:g-o']]



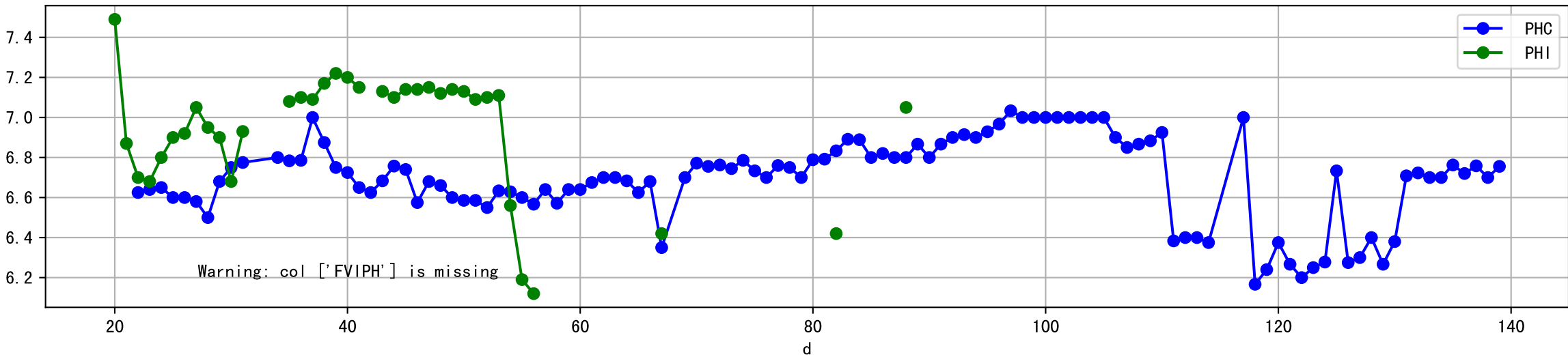
Plot [['ECC:b-o', 'FVIEC:r-o', 'ECI:g-o']]



Plot [[' FV0EC:r-o' , ' ECO:g-o']]



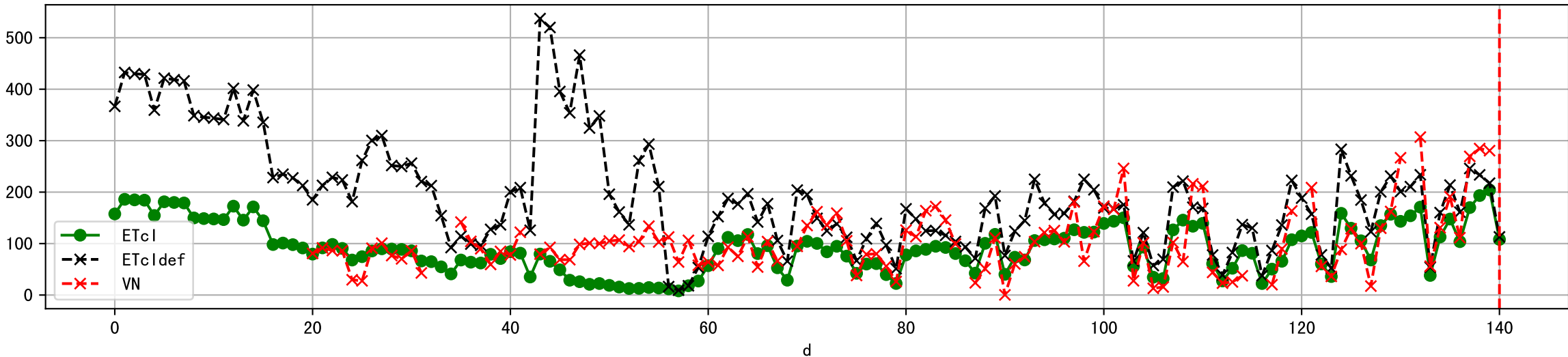
Plot [['PHC:b-o', 'FVIPH:r-o', 'PHI:g-o']]



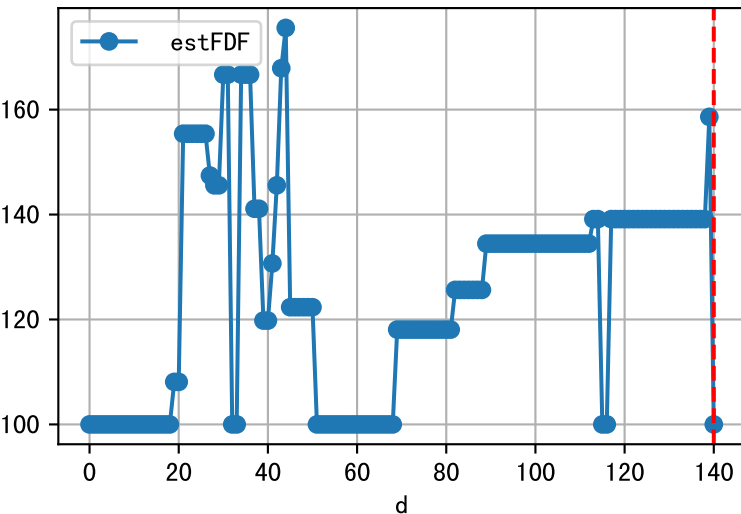
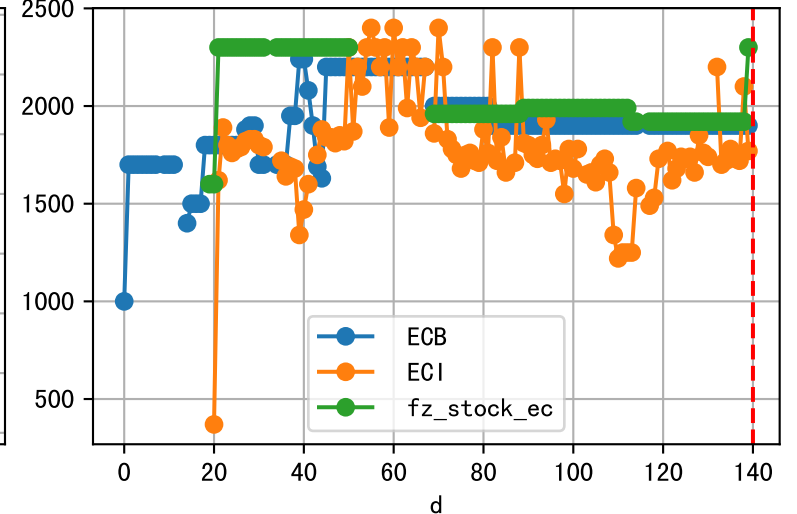
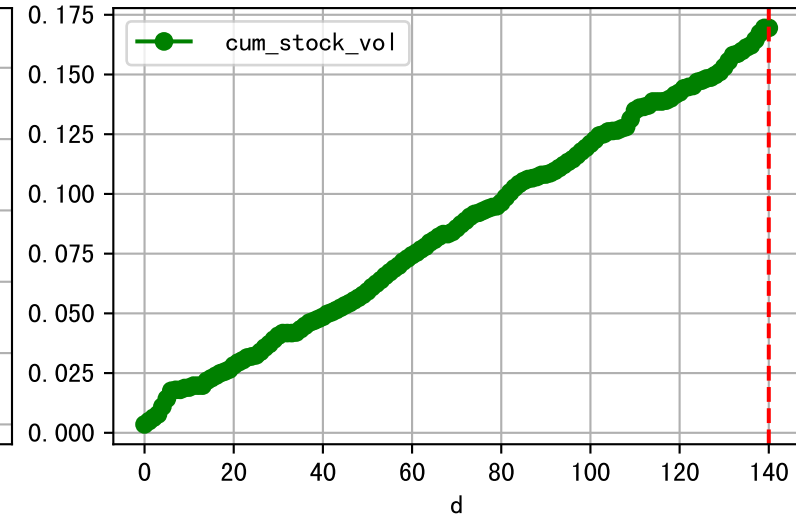
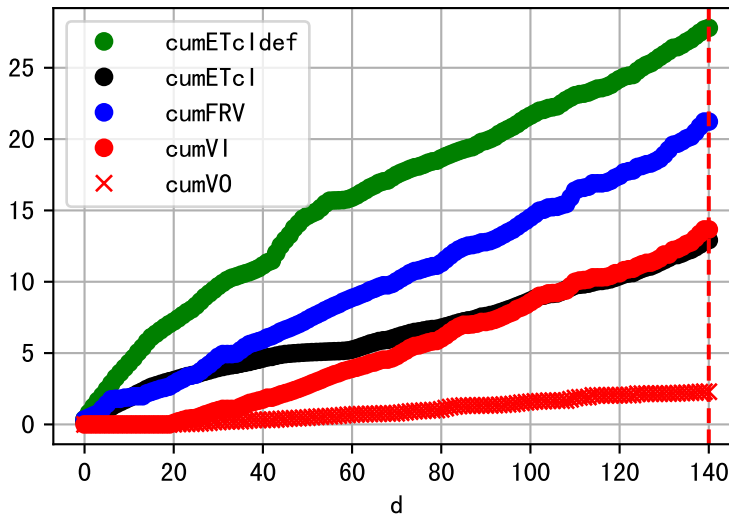
Plot [[' FVOPH:r-o', ' PHO:g-o']]



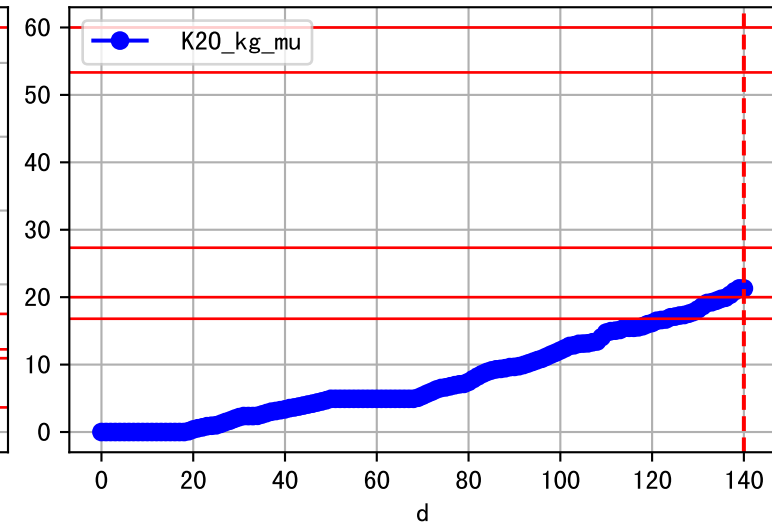
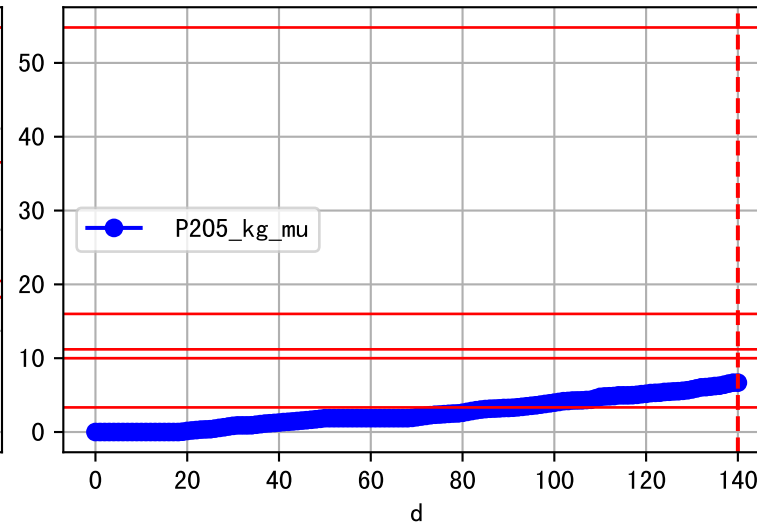
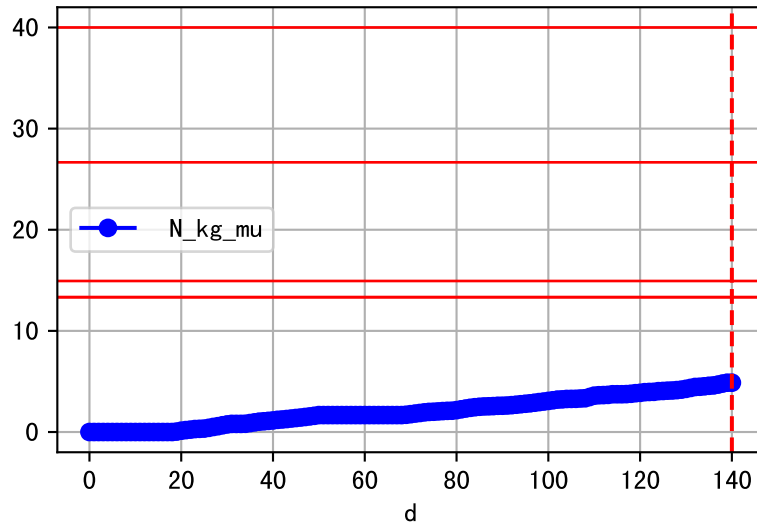
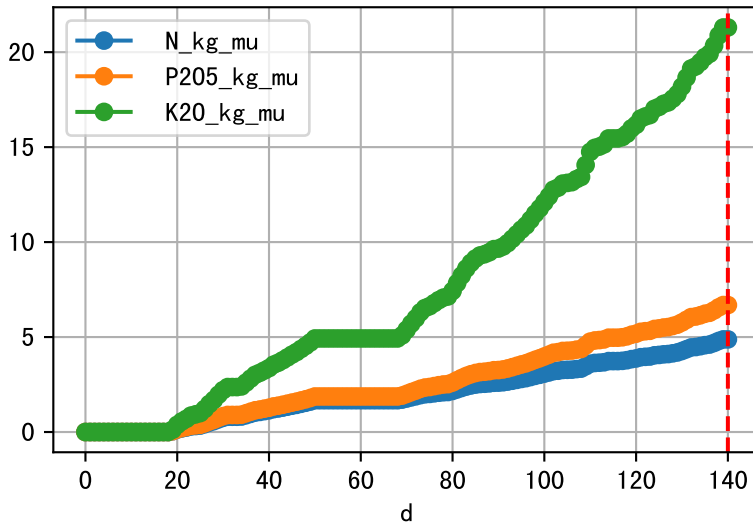
Plot ET/VN



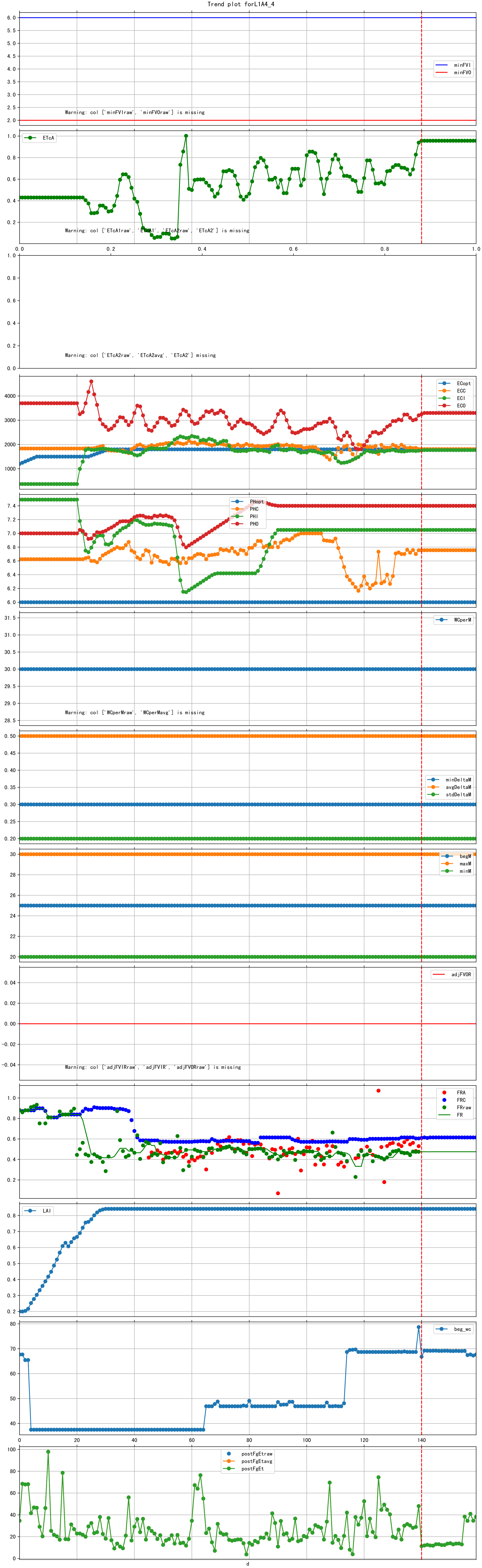
Plot Fv and fertilizer usage

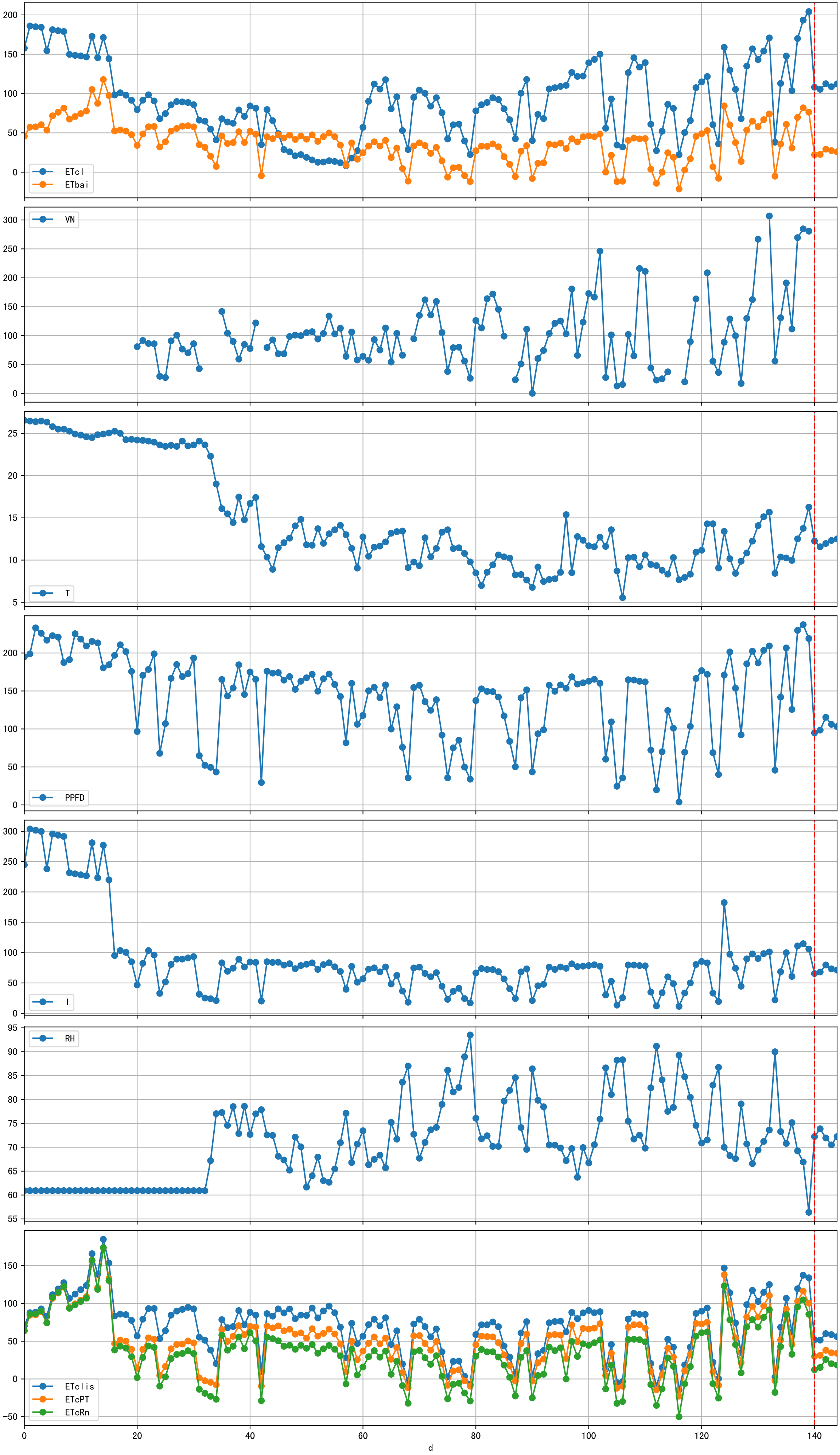


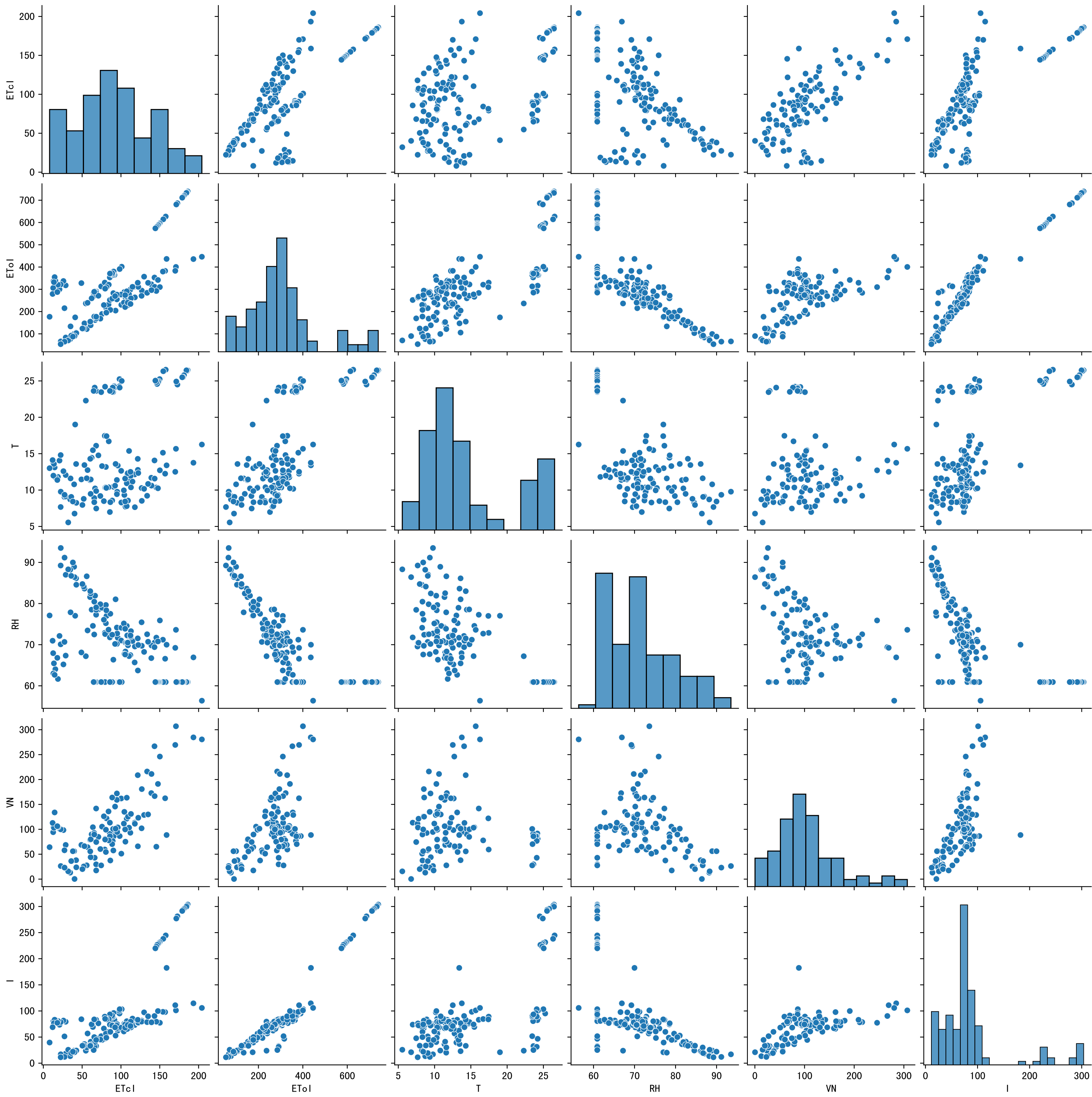
Fertilizer Range Source: kerleyL, kerleyH, UnivFL, TNAI, Haifa

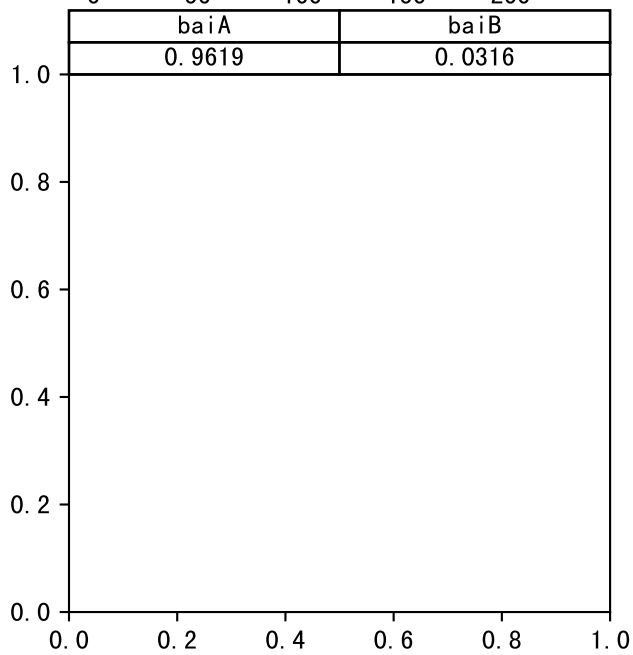
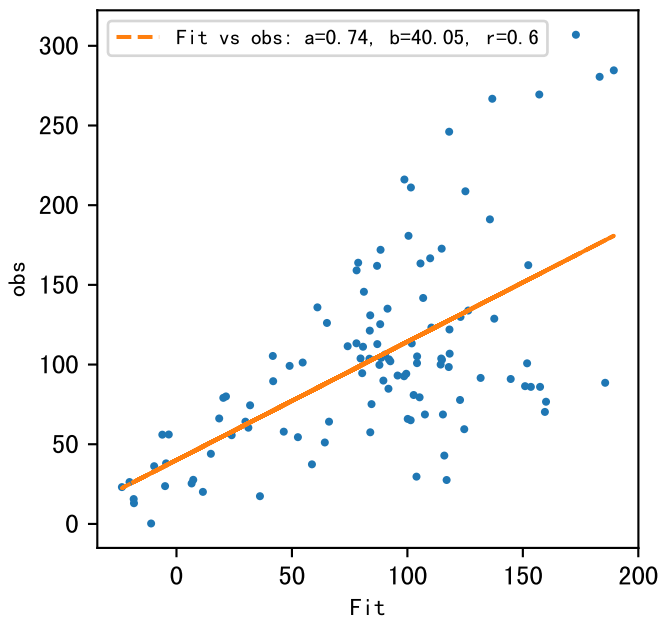
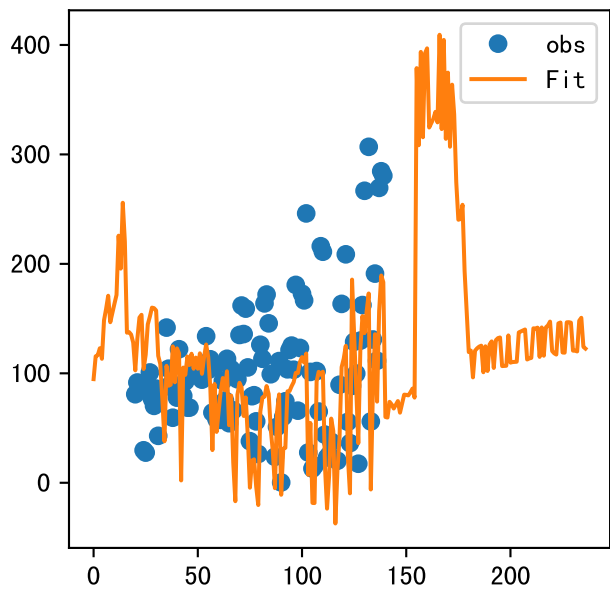


Trend plot for L1A4_4

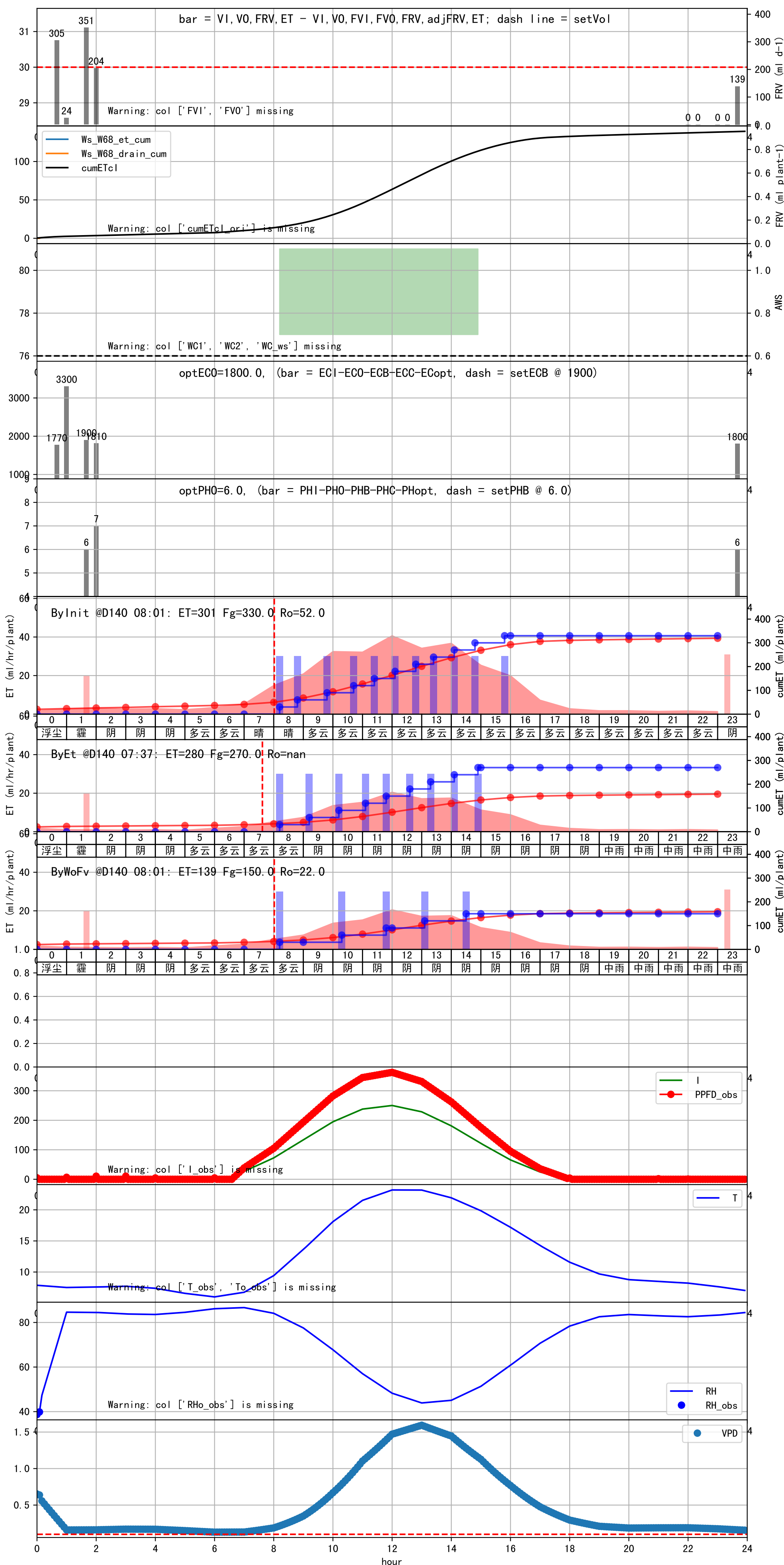


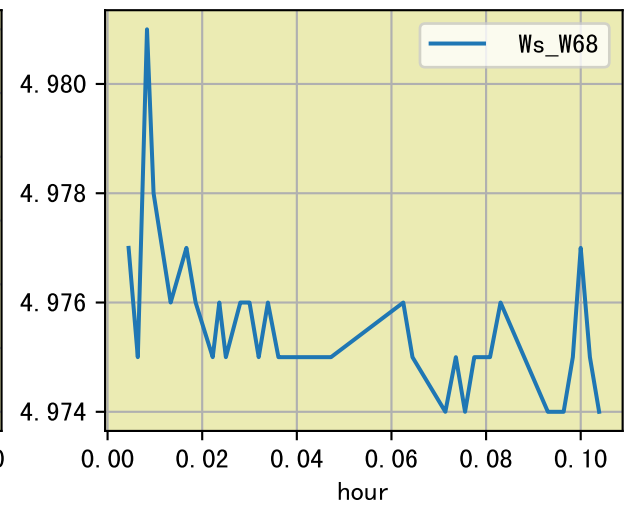
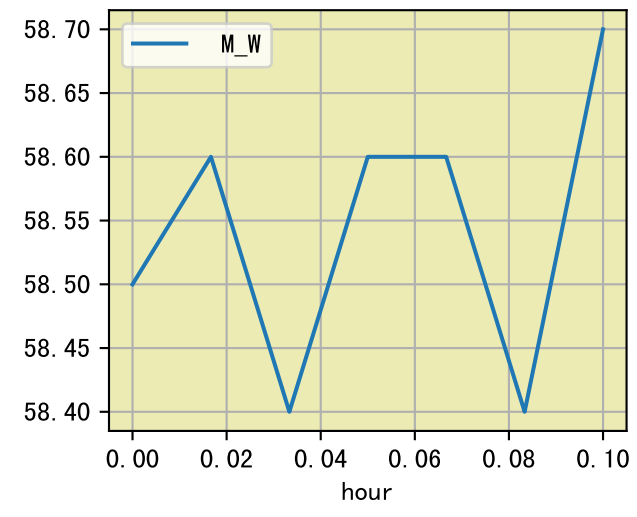






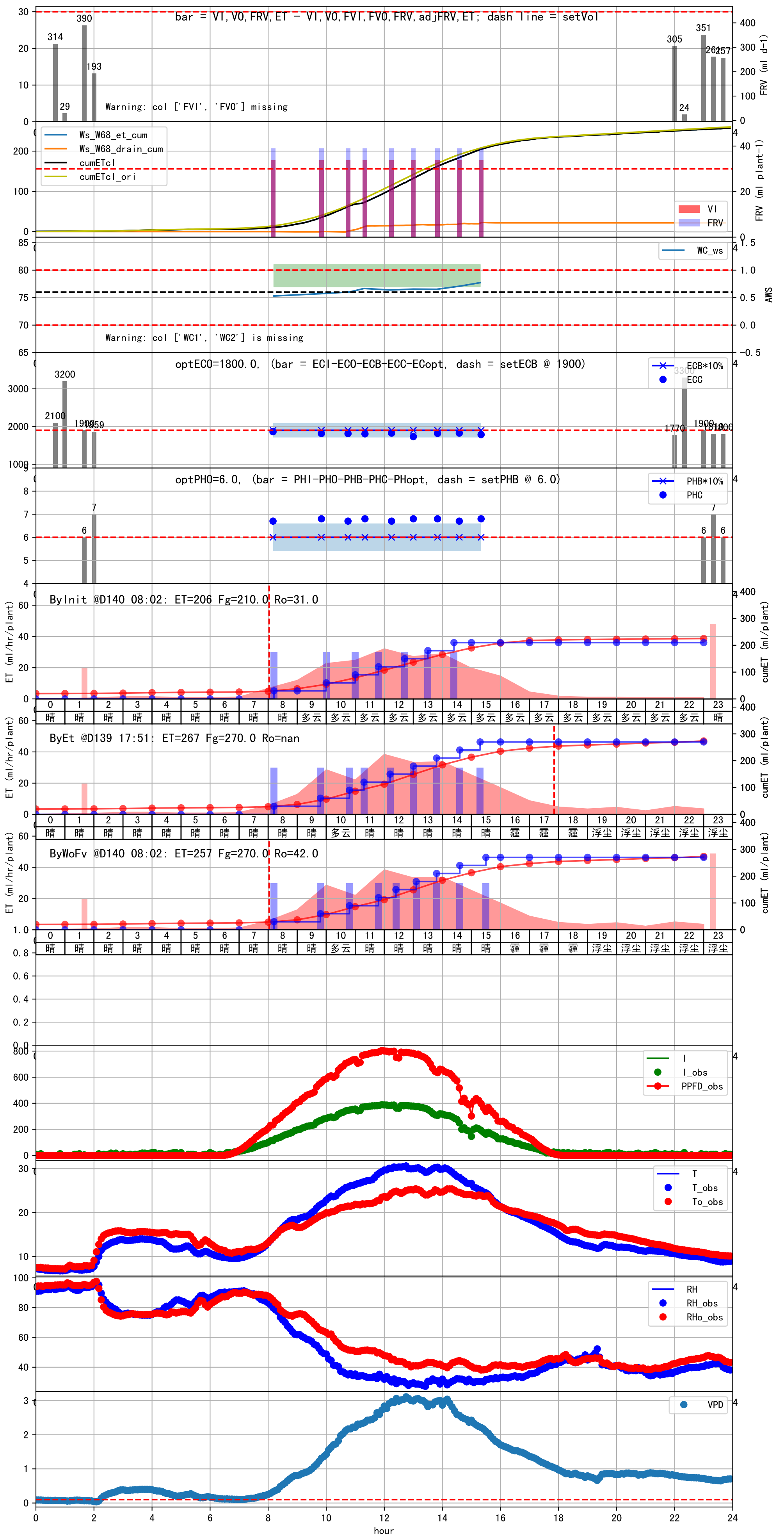
时间	灌溉时长(秒)	灌溉量(毫升/株)	灌溉总量(方/次)	天气	注释
08:10	64	30.0	0.122	多云	预期@08:10 自主 (未用传感器)
10:20	64	30.0	0.122	阴	预期@10:20 自主 (未用传感器)
11:50	64	30.0	0.122	阴	预期@11:50 自主 (未用传感器)
13:05	64	30.0	0.122	阴	预期@13:05 自主 (未用传感器)
14:30	64	30.0	0.122	阴	预期@14:30 自主 (未用传感器)
总计	320.0 (5次)	150.0			建议进液EC: 1900, PH: 6.0

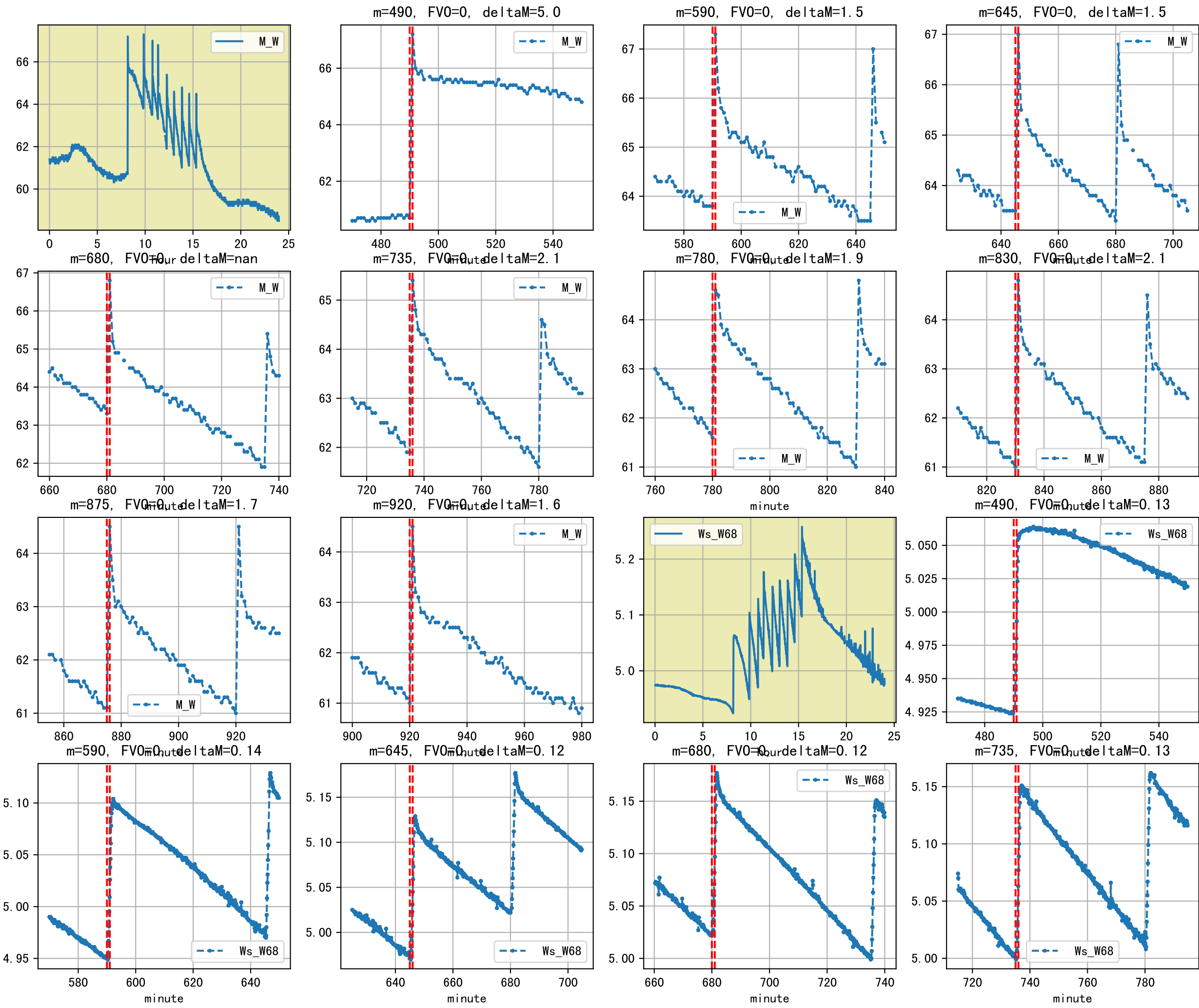


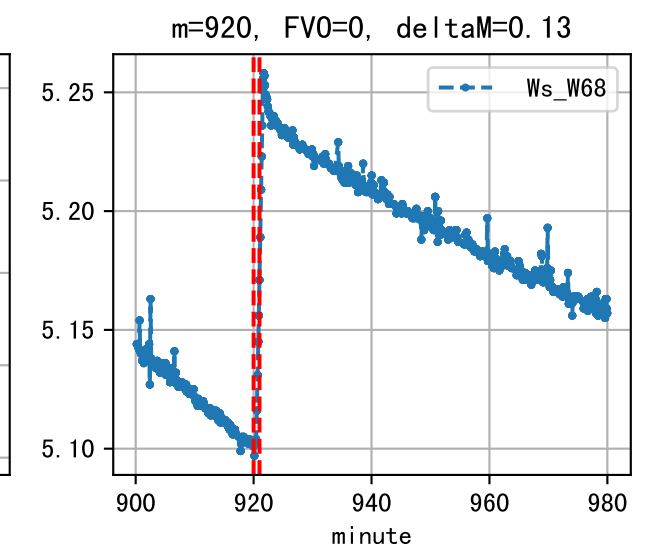
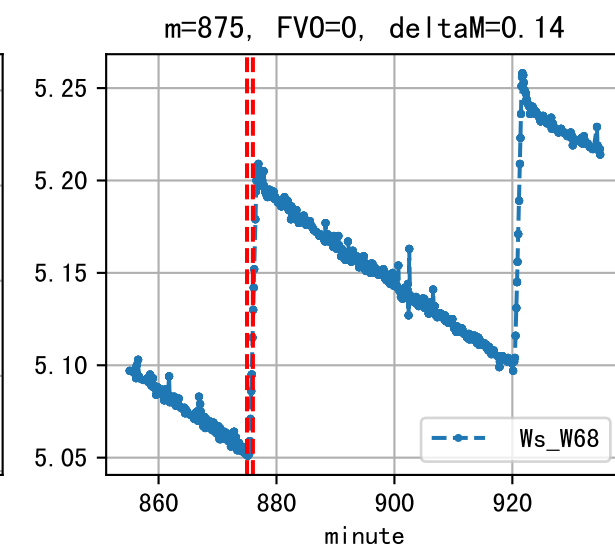
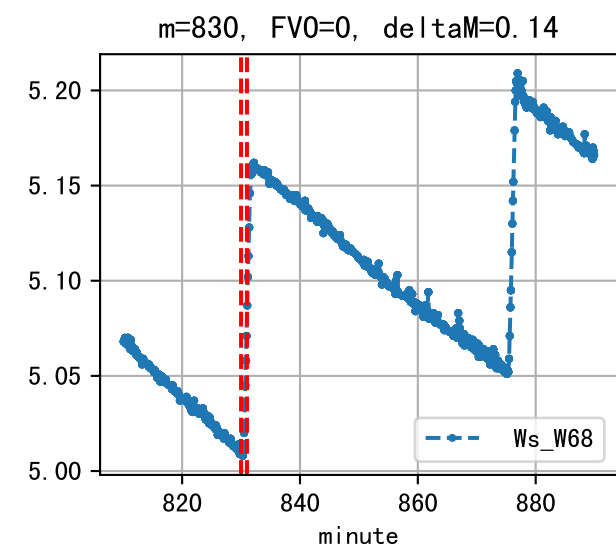
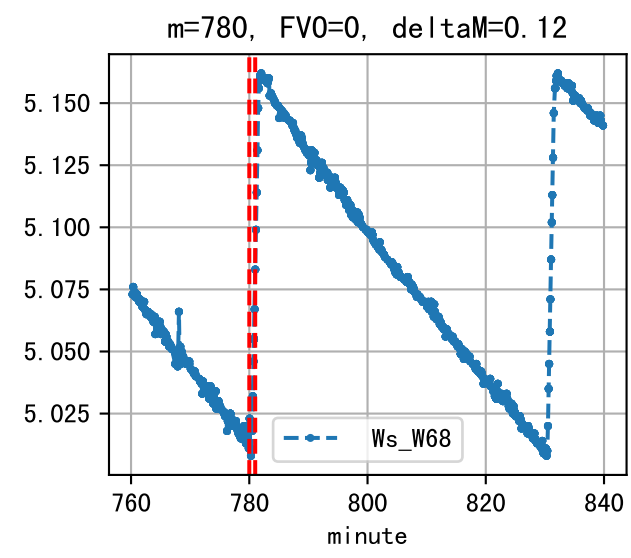


时间	灌溉时长(秒)	灌溉量(毫升/株)	灌溉总量(方/次)	天气	注释
08:10	64	30.0	0.122	晴	假设@08:10 自动 (未用传感器)
09:50	64	30.0	0.122	晴	假设@09:50 自动 (未用传感器)
10:45	64	30.0	0.122	多云	假设@10:45 自动 (未用传感器)
11:45	64	30.0	0.122	晴	假设@11:45 自动 (未用传感器)
12:25	64	30.0	0.122	晴	假设@12:25 自动 (未用传感器)
13:05	64	30.0	0.122	晴	假设@13:05 自动 (未用传感器)
13:45	64	30.0	0.122	晴	假设@13:45 自动 (未用传感器)
14:35	64	30.0	0.122	晴	假设@14:35 自动 (未用传感器)
15:30	64	30.0	0.122	晴	假设@15:30 自动 (未用传感器)
总计	576.0 (9次)	270.0			建议进液EC: 1900, PH: 6.0

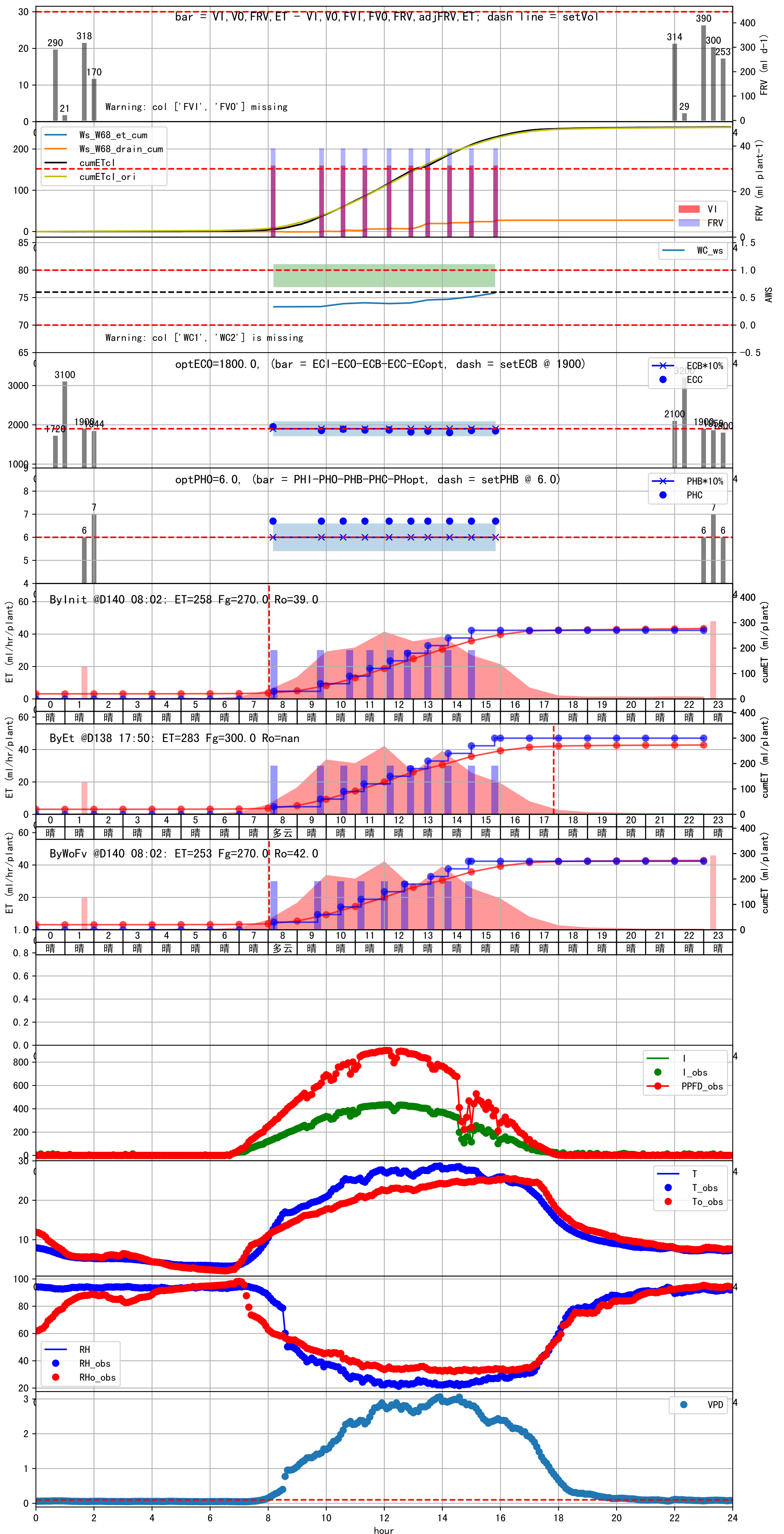
施肥机灌溉量与预期值不符 (39.0 : 29.0), 可能水表需要校准
默认实际灌溉29.0 ml.

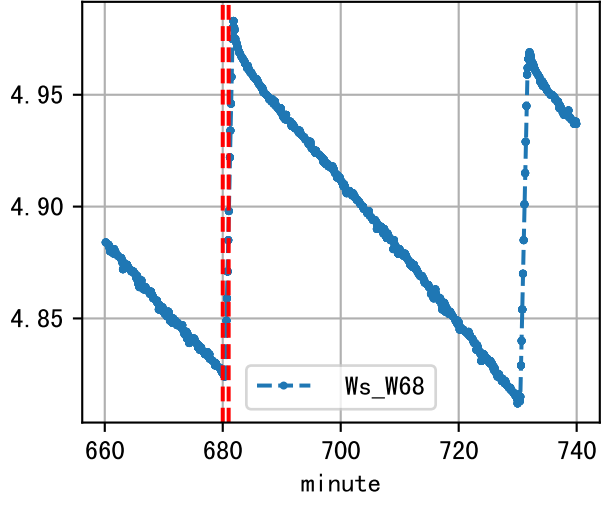
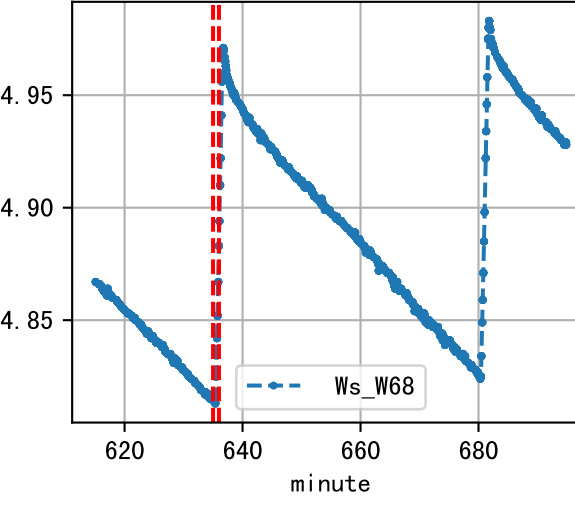
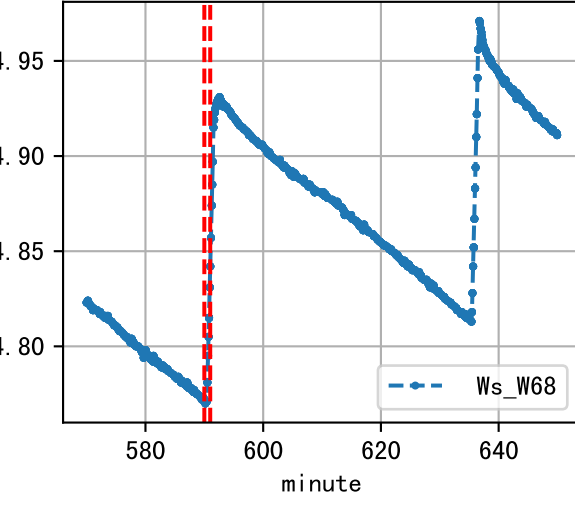
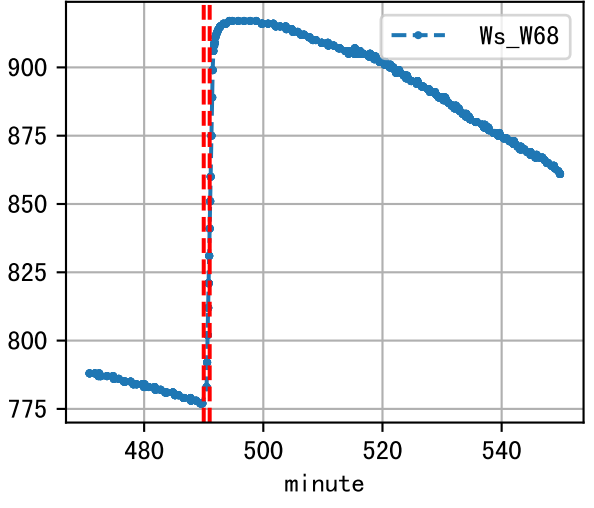
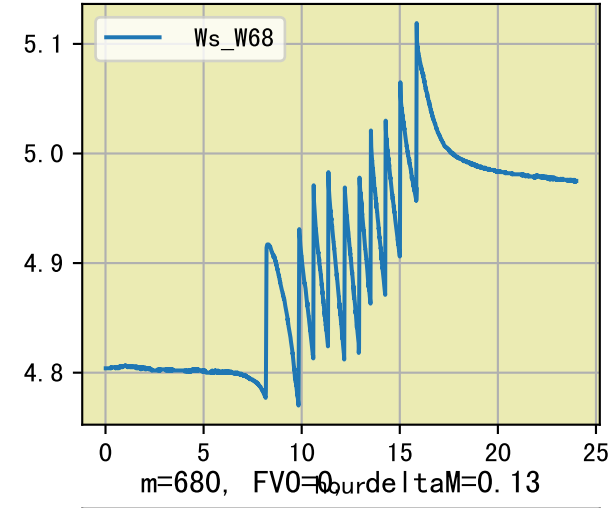
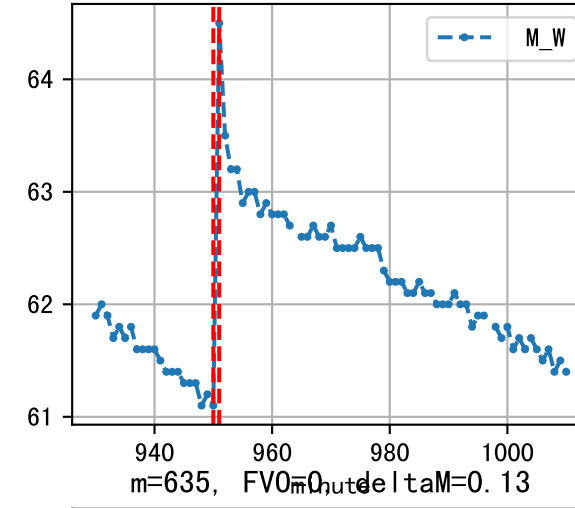
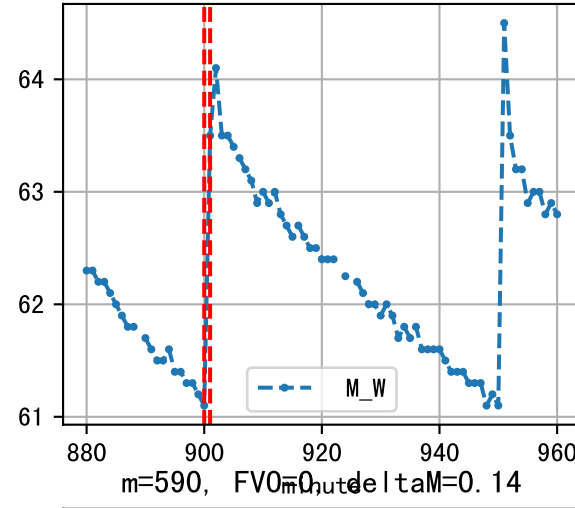
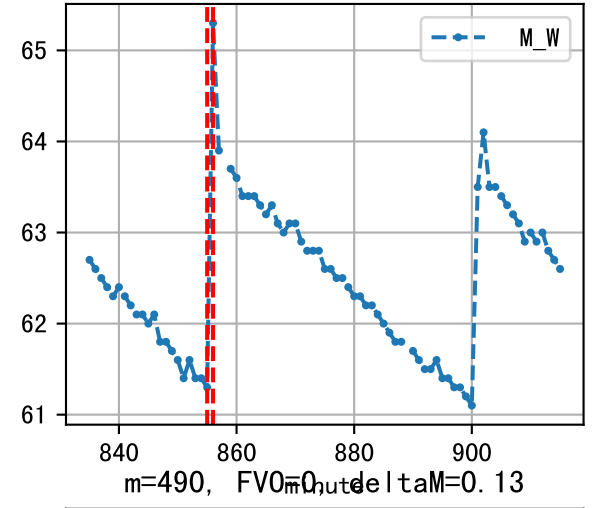
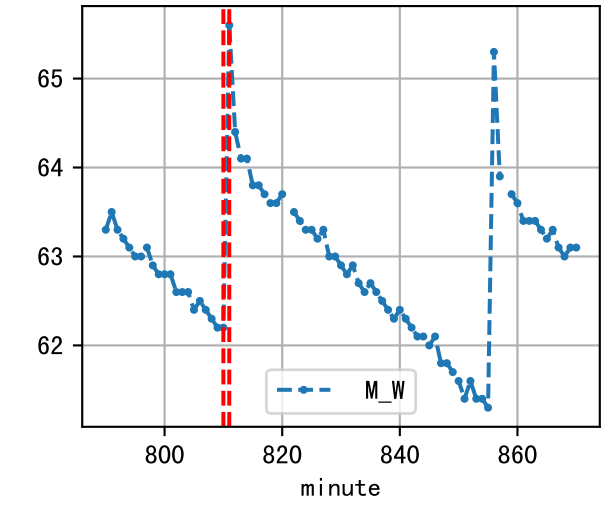
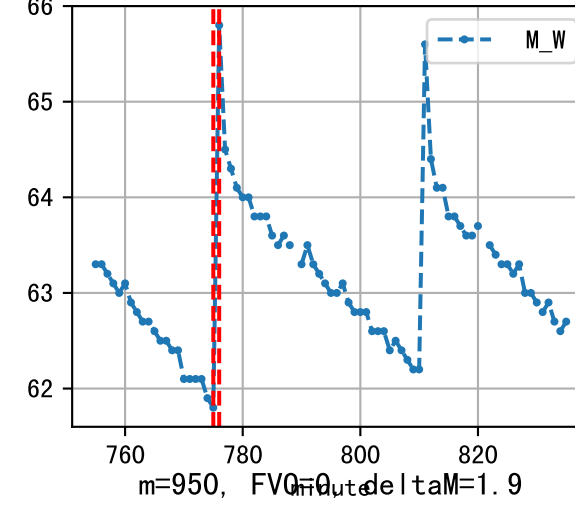
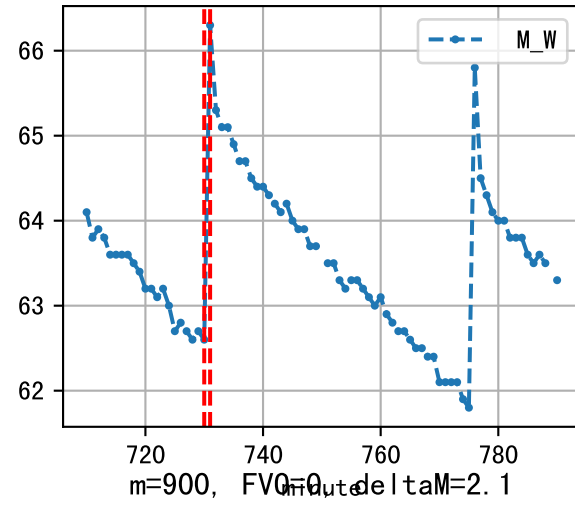
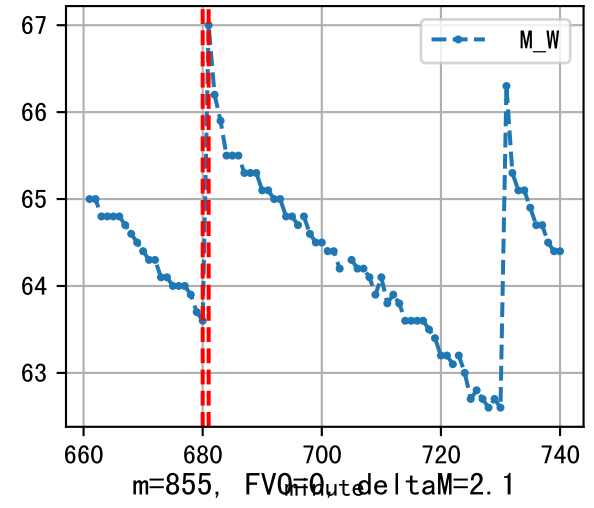
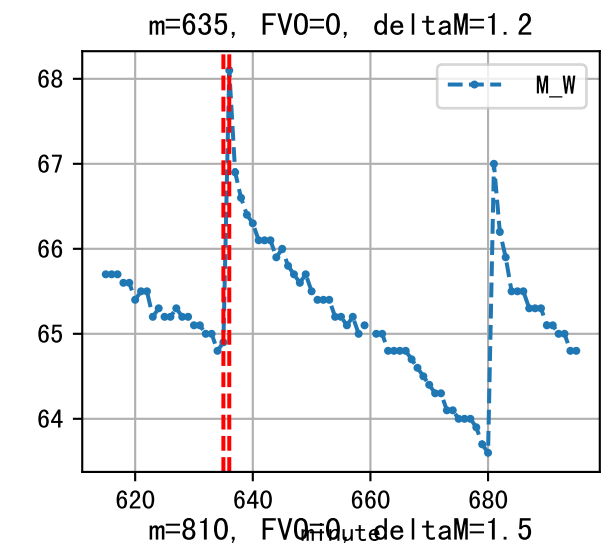
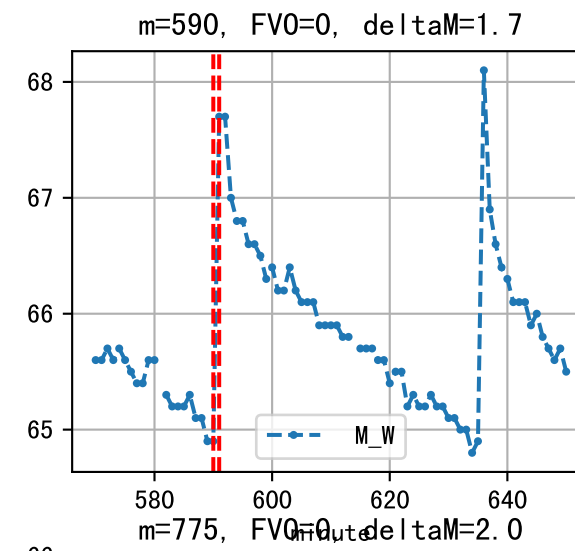
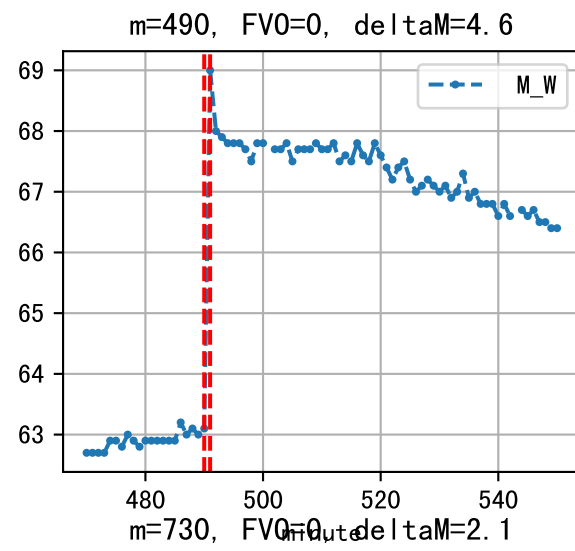
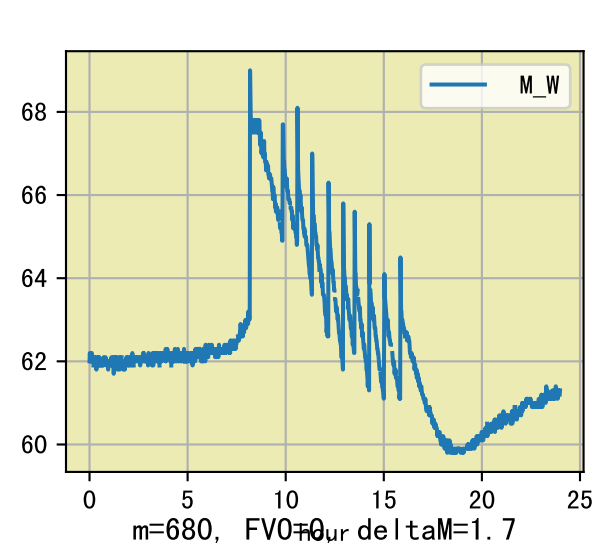


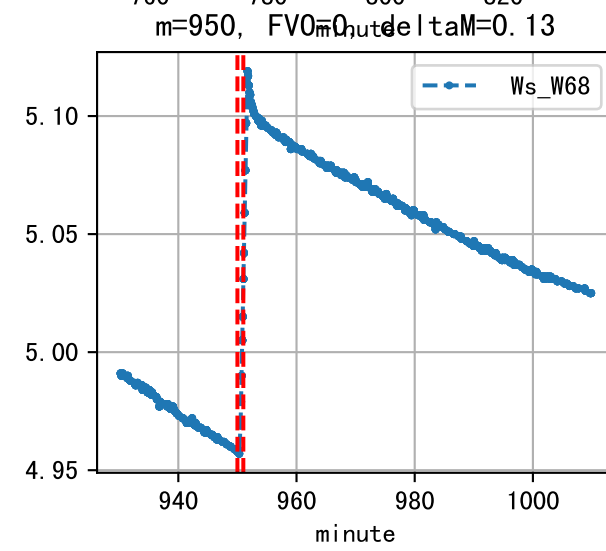
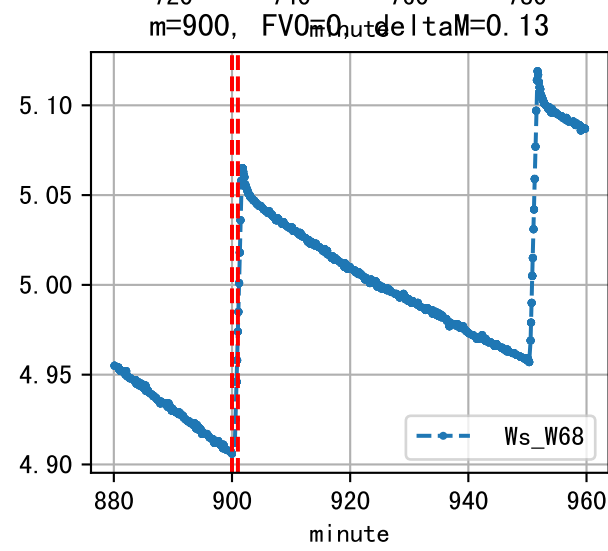
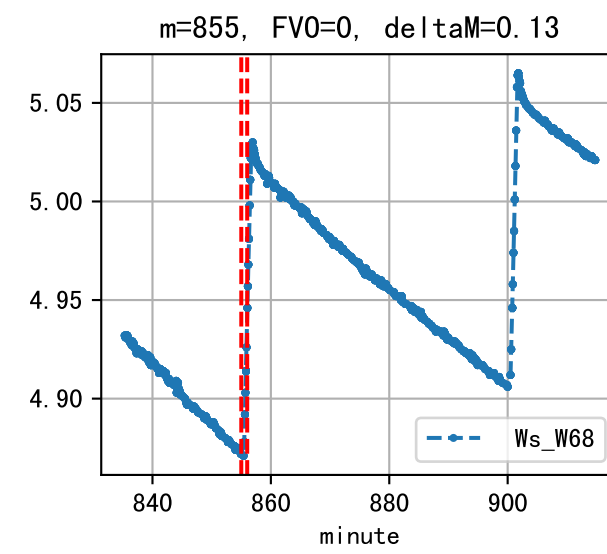
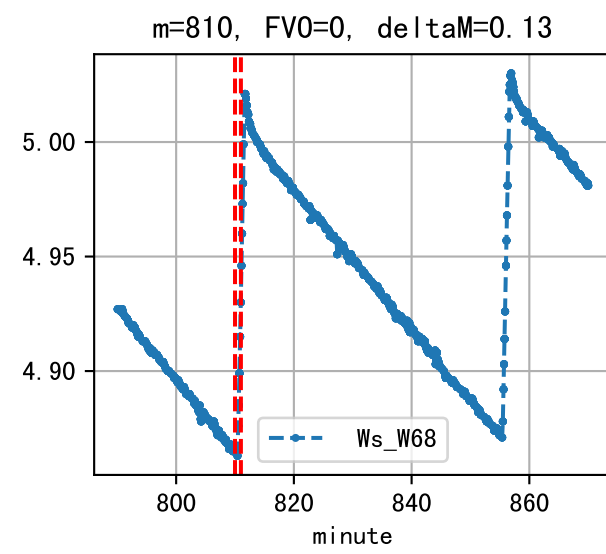
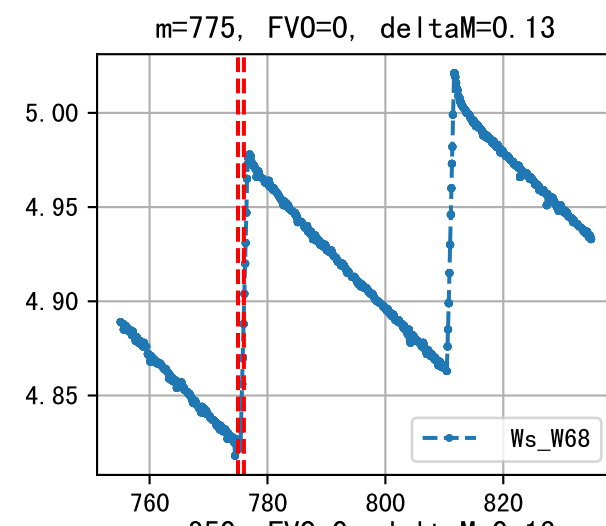
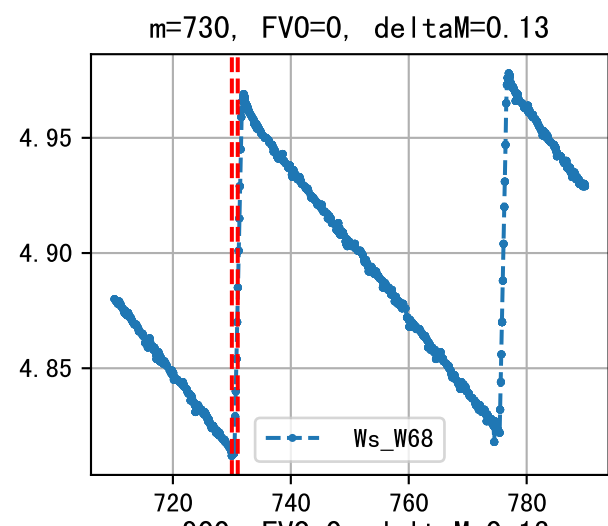


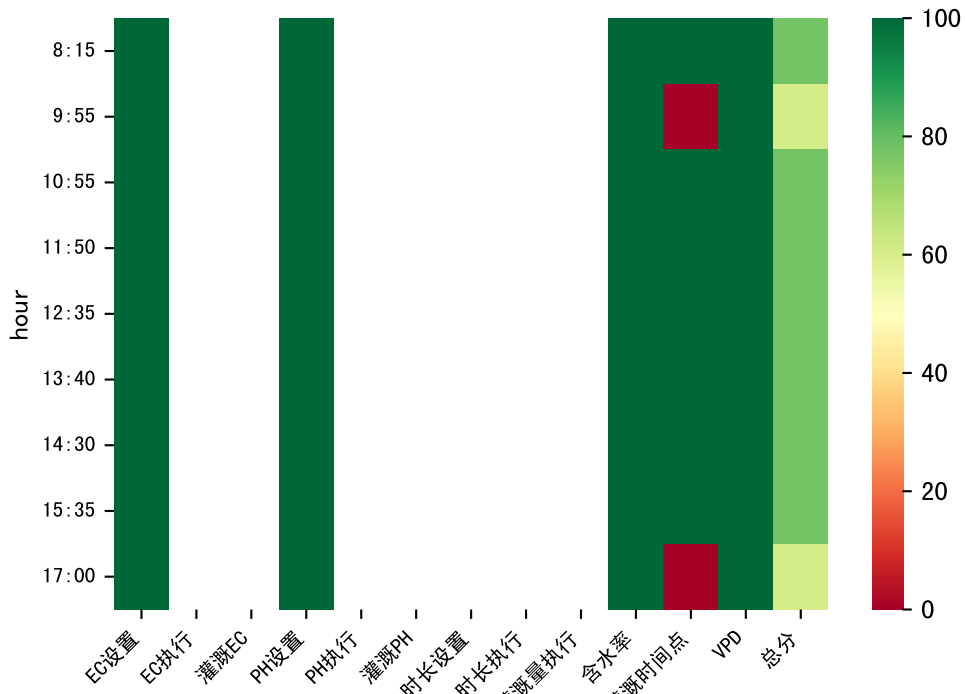


时间	灌溉时长(秒)	灌溉量(毫升/株)	灌溉总量(方/次)	天气	注释
08:15	65	30.0	0.122	多云	假设@08:15 自动 (未用传感器)
09:40	65	30.0	0.122	晴	假设@09:40 自动 (未用传感器)
10:30	65	30.0	0.122	晴	假设@10:30 自动 (未用传感器)
11:15	65	30.0	0.122	晴	假设@11:15 自动 (未用传感器)
12:00	65	30.0	0.122	晴	假设@12:00 自动 (未用传感器)
12:40	65	30.0	0.122	晴	假设@12:40 自动 (未用传感器)
13:35	65	30.0	0.122	晴	假设@13:35 自动 (未用传感器)
14:15	65	30.0	0.122	晴	假设@14:15 自动 (未用传感器)
14:55	65	30.0	0.122	晴	假设@14:55 自动 (未用传感器)
总计	585.0 (9次)	270.0			建议进液EC: 1900, PH: 6.0



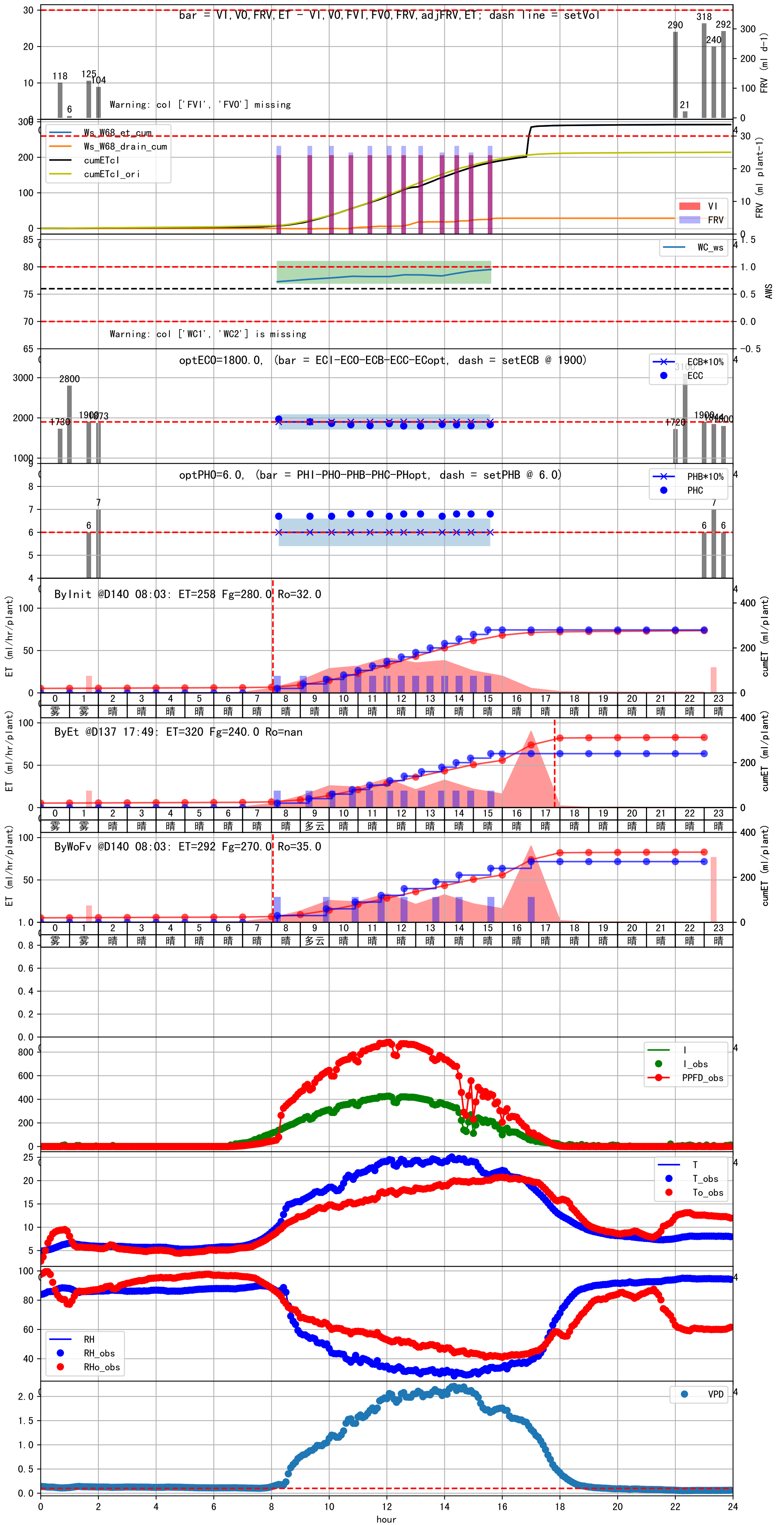


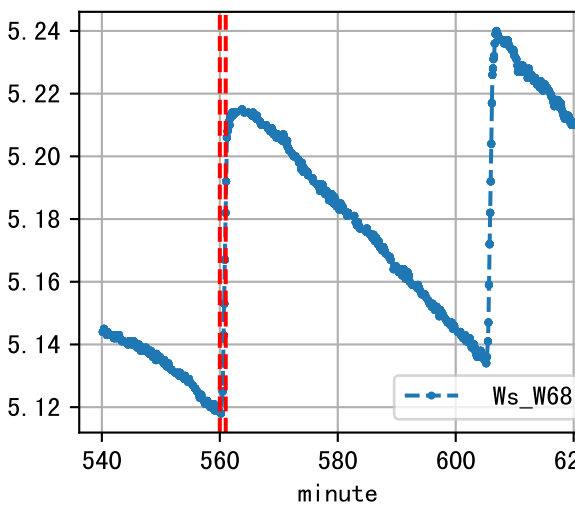
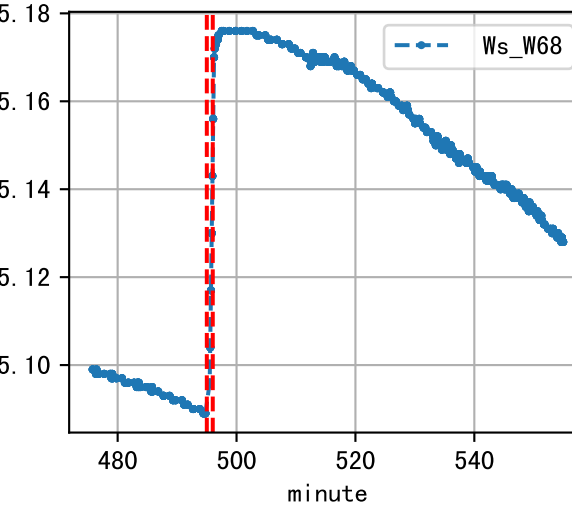
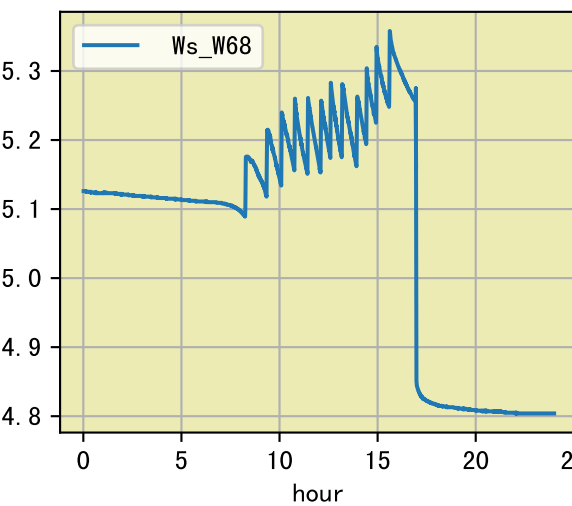
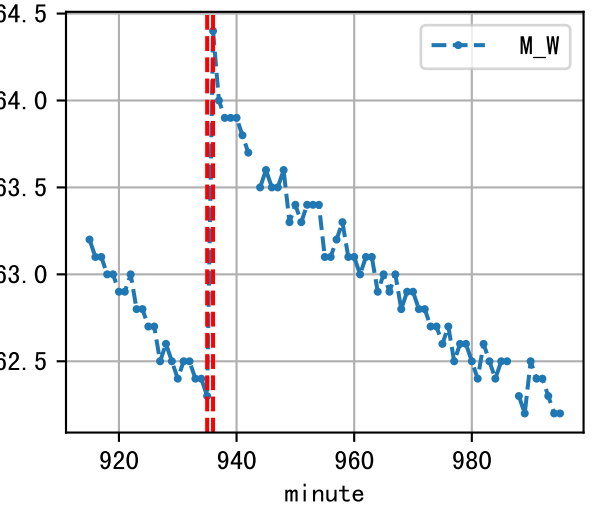
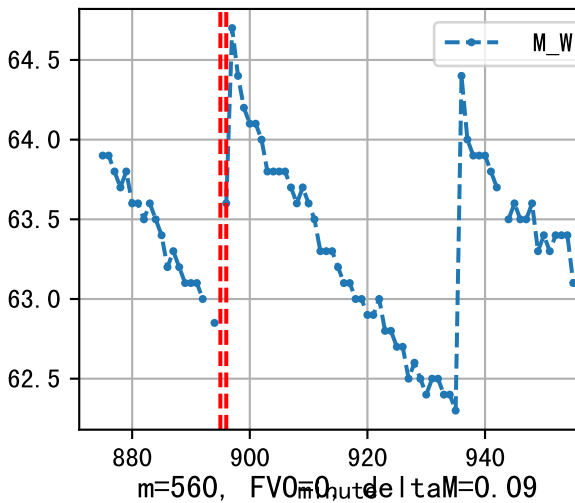
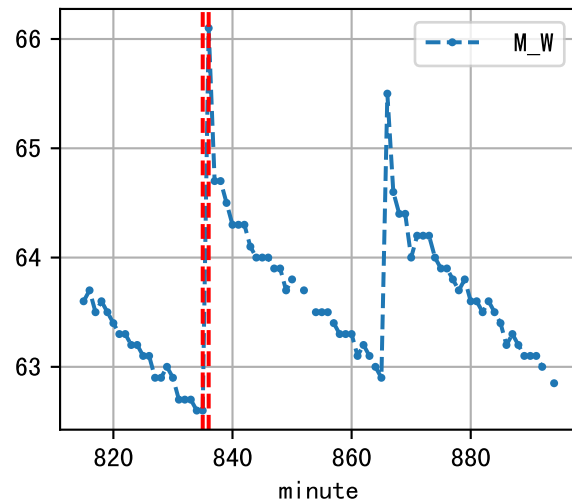
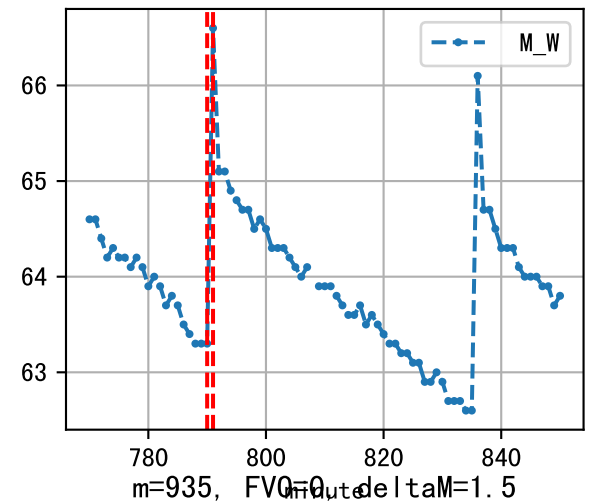
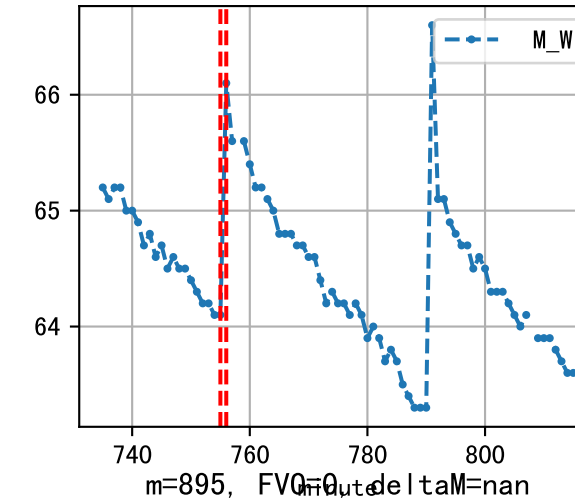
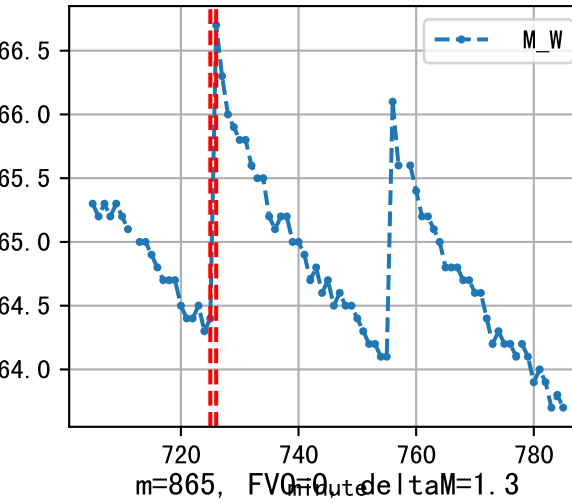
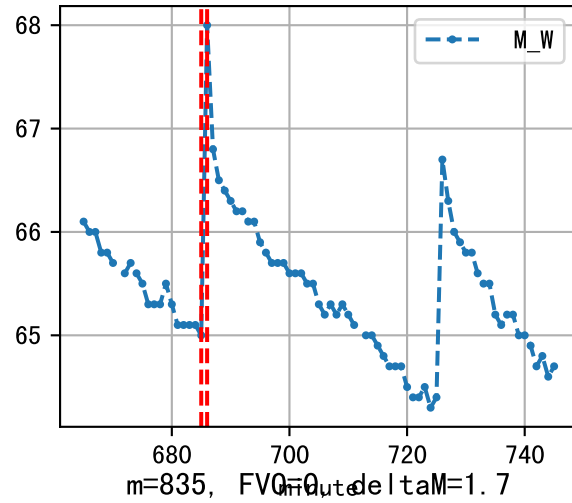
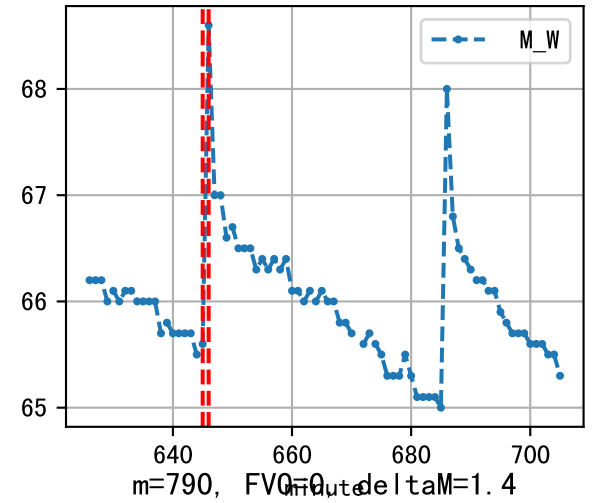
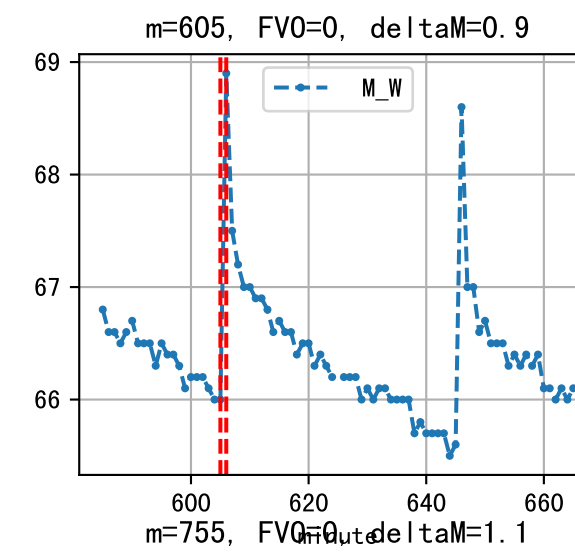
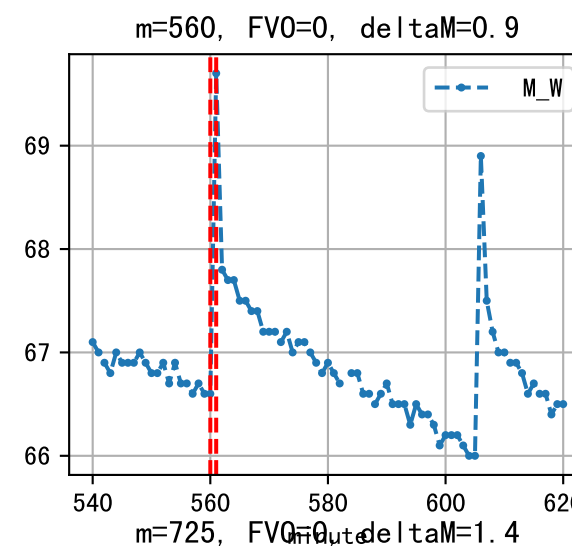
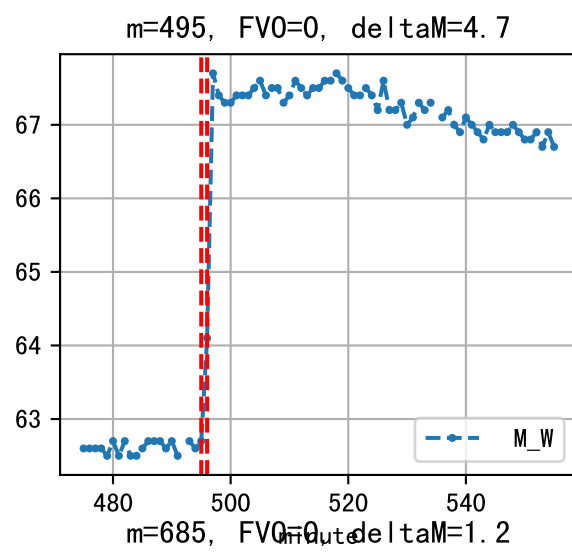
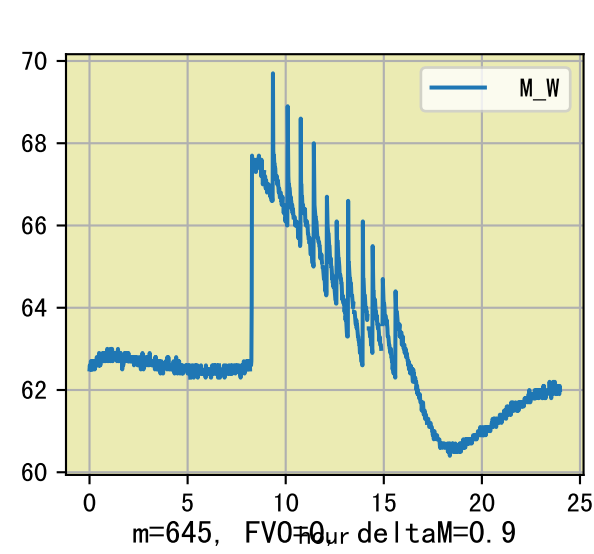


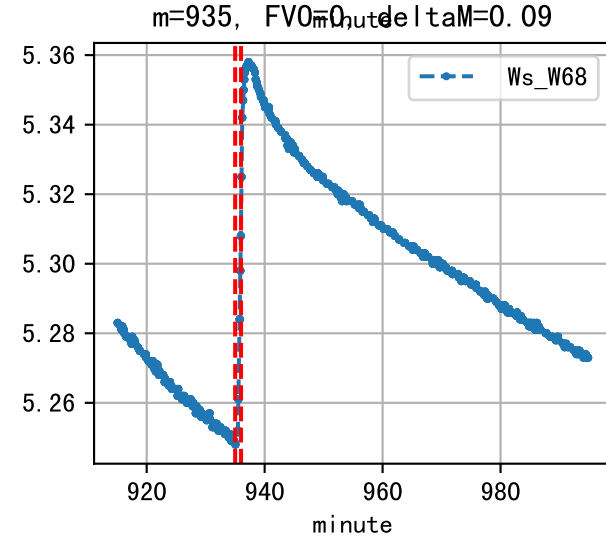
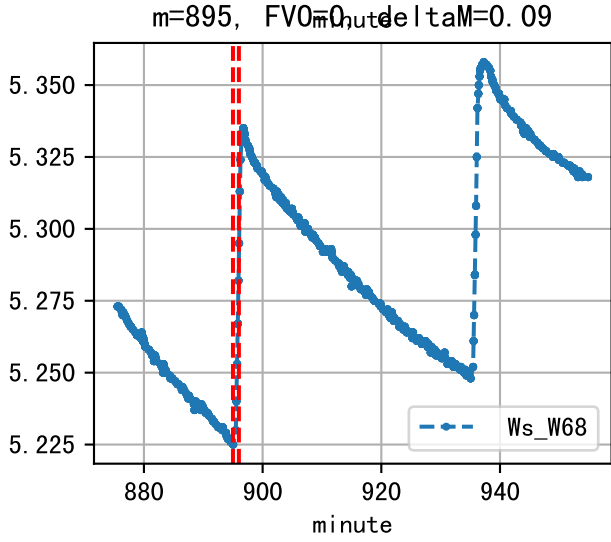
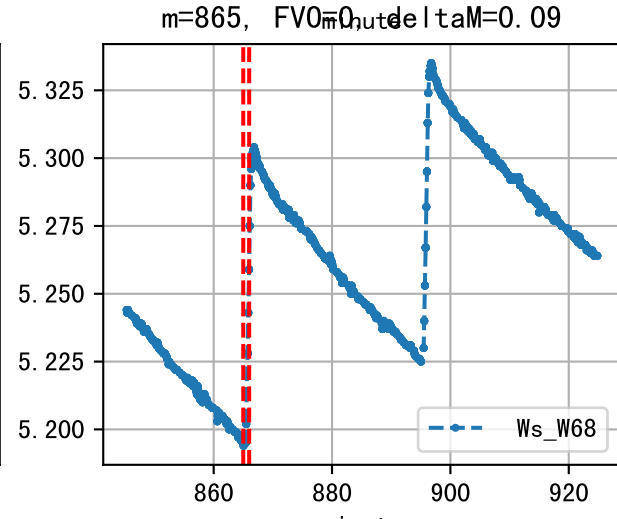
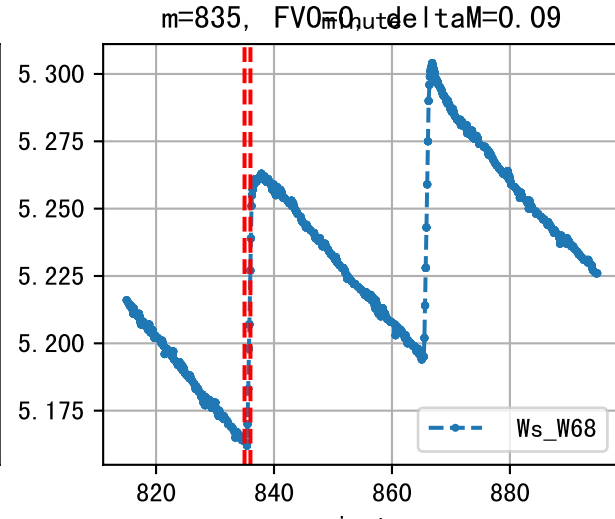
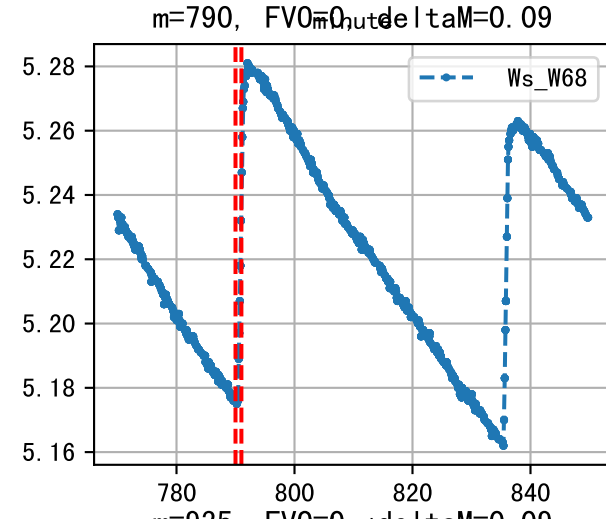
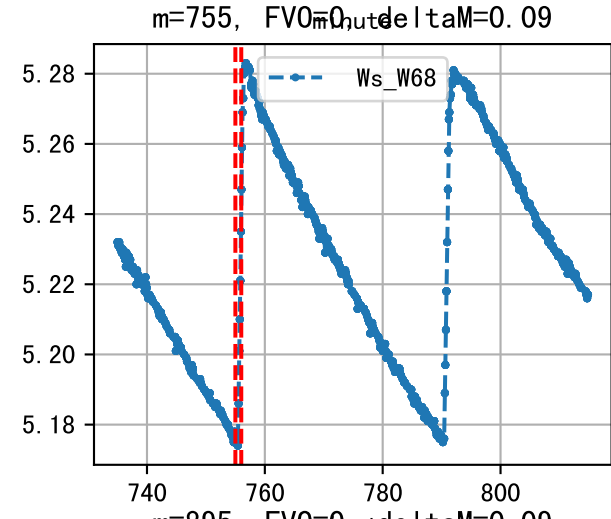
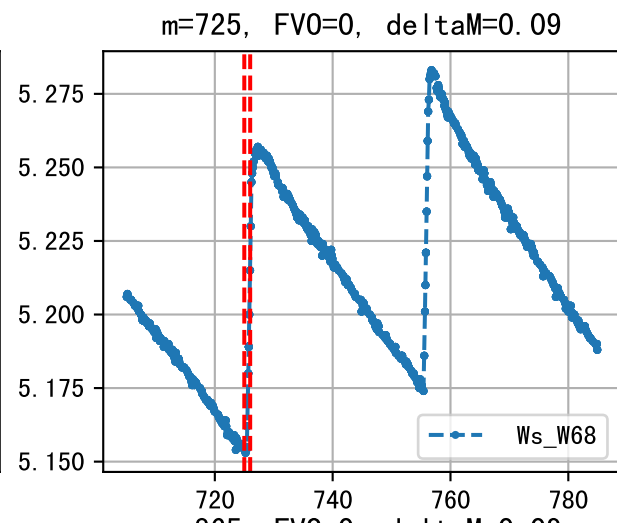
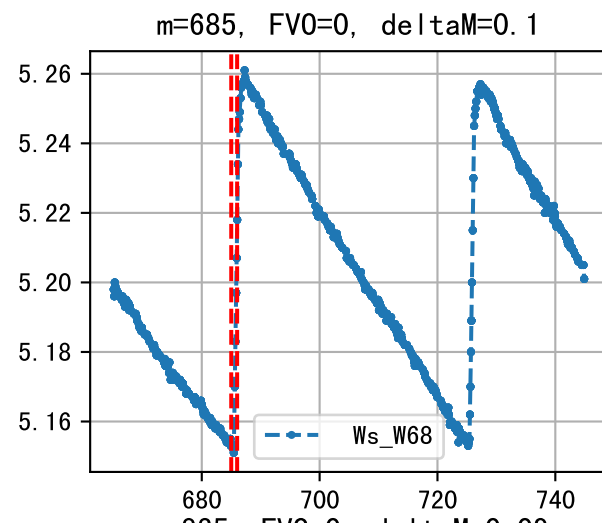
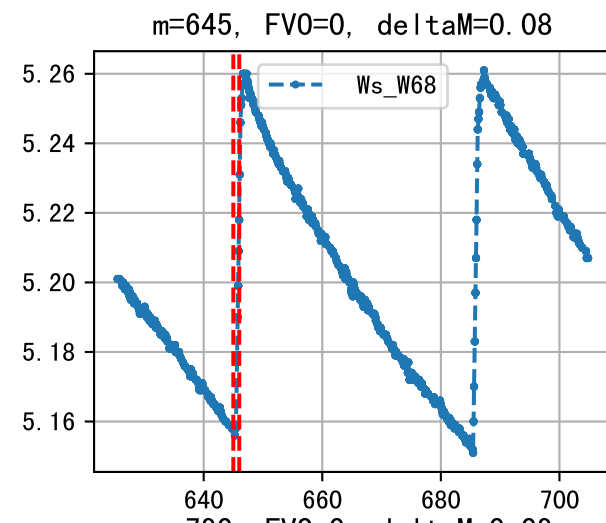
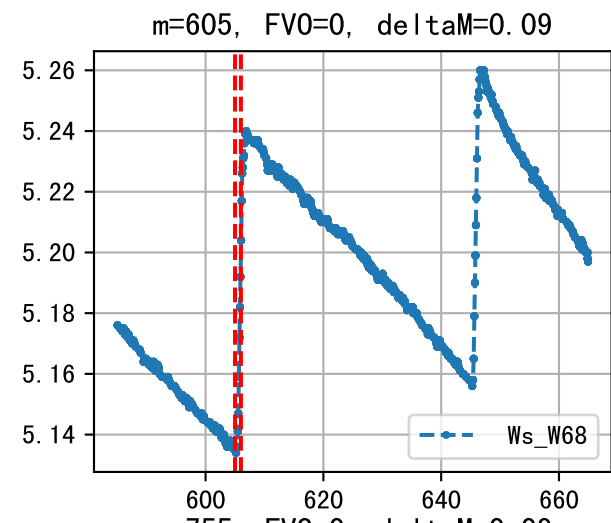


时间	灌溉时长(秒)	灌溉量(毫升/株)	灌溉总量(方/次)	天气	注释
08:15	43	30.0	0.122	晴	假设@08:15 自动 (未用传感器)
09:55	43	30.0	0.122	多云	假设@09:55 自动 (未用传感器)
10:55	43	30.0	0.122	晴	假设@10:55 自动 (未用传感器)
11:50	43	30.0	0.122	晴	假设@11:50 自动 (未用传感器)
12:35	43	30.0	0.122	晴	假设@12:35 自动 (未用传感器)
13:40	43	30.0	0.122	晴	假设@13:40 自动 (未用传感器)
14:30	43	30.0	0.122	晴	假设@14:30 自动 (未用传感器)
15:35	43	30.0	0.122	晴	假设@15:35 自动 (未用传感器)
17:00	43	30.0	0.122	晴	假设@17:00 自动 (未用传感器)
总计	387.0 (9次)	270.0			建议进液EC: 1900, PH: 6.0

施肥机灌溉量与预期值不符 (27.0 : 20.0), 可能水表需要校准
 上次灌溉时长未按模型建议 (43 vs 65.0)
 默认实际灌溉20.0 ml.







时间	灌溉时长(秒)	灌溉量(毫升/株)	灌溉总量(方/次)	天气	注释
08:15	43	30.0	0.122	雾	假设@08:15 自动 (未用传感器)
12:35	43	30.0	0.122	阴	假设@12:35 自动 (未用传感器)
14:30	43	30.0	0.122	阴	假设@14:30 自动 (未用传感器)
总计	129.0 (3次)	90.0			建议进液EC: 1900, PH: 6.0

施肥机灌溉量与预期值不符 (25.0 : 20.0), 可能水表需要校准
 上次灌溉时长未按模型建议 (43 vs 64.0))
 默认实际灌溉20.0 ml.

