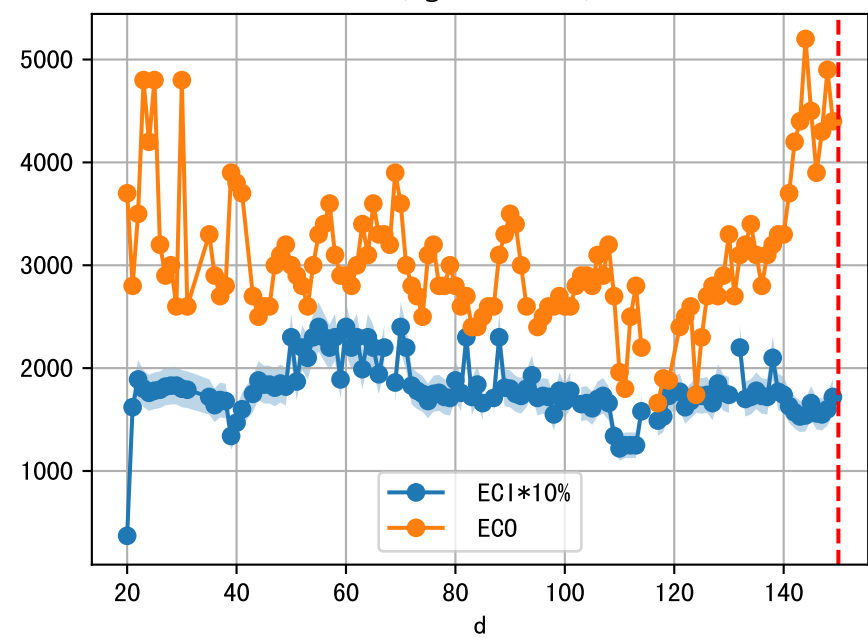
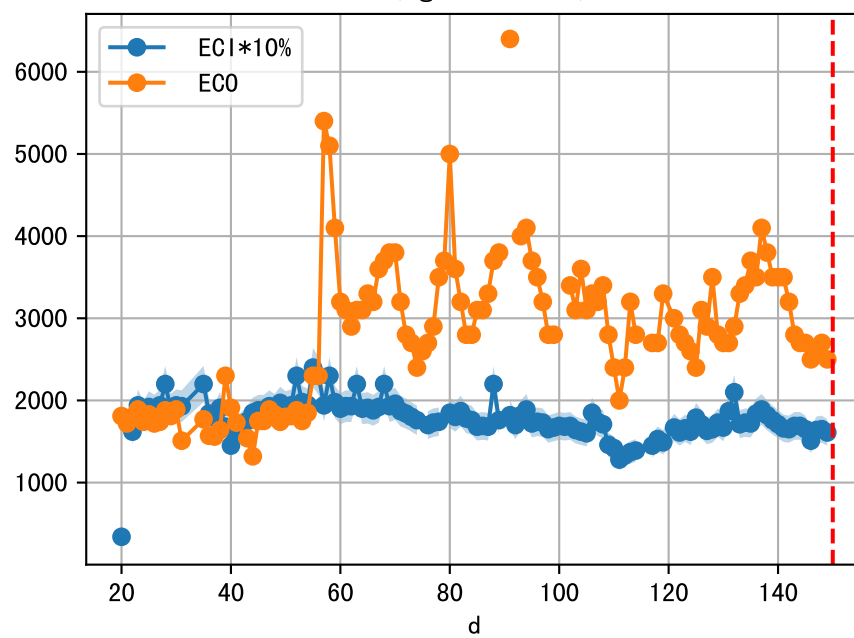
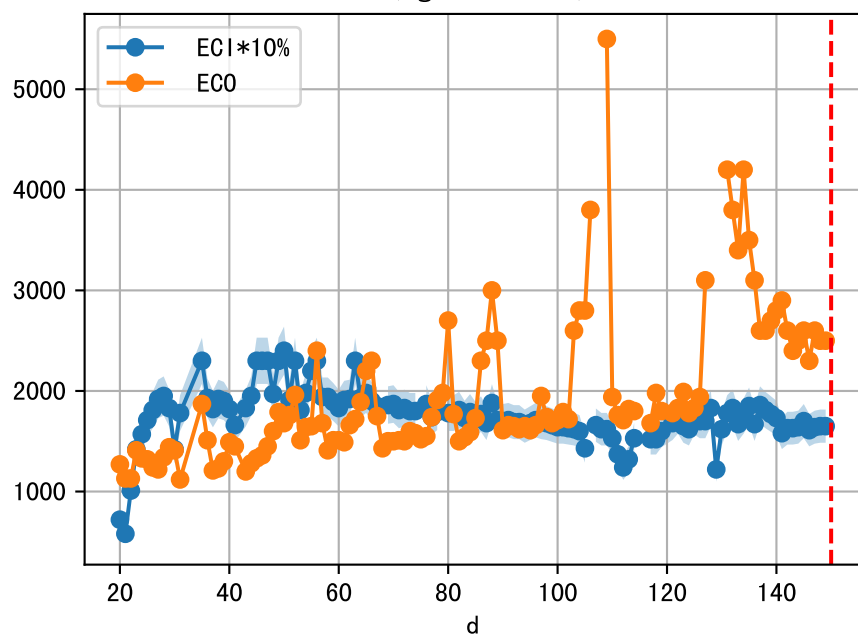
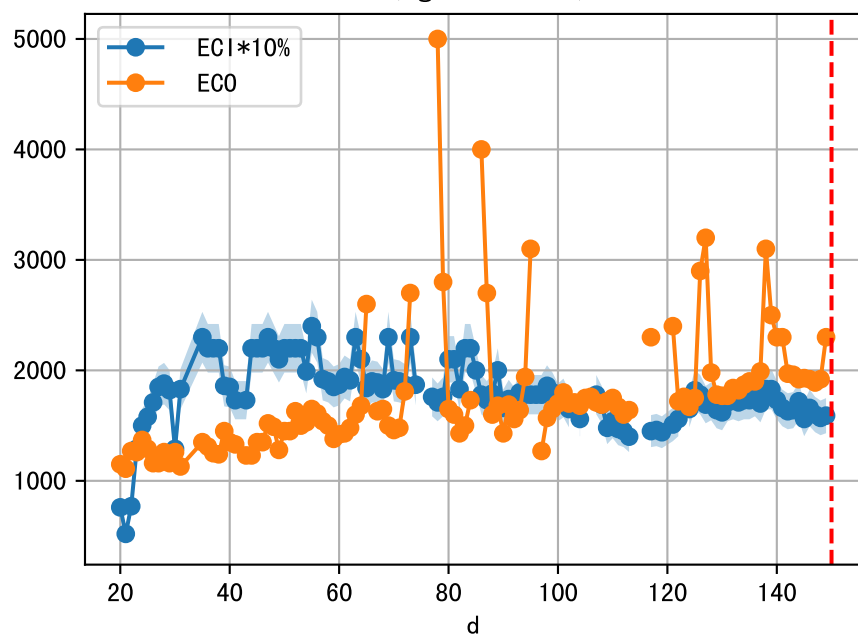
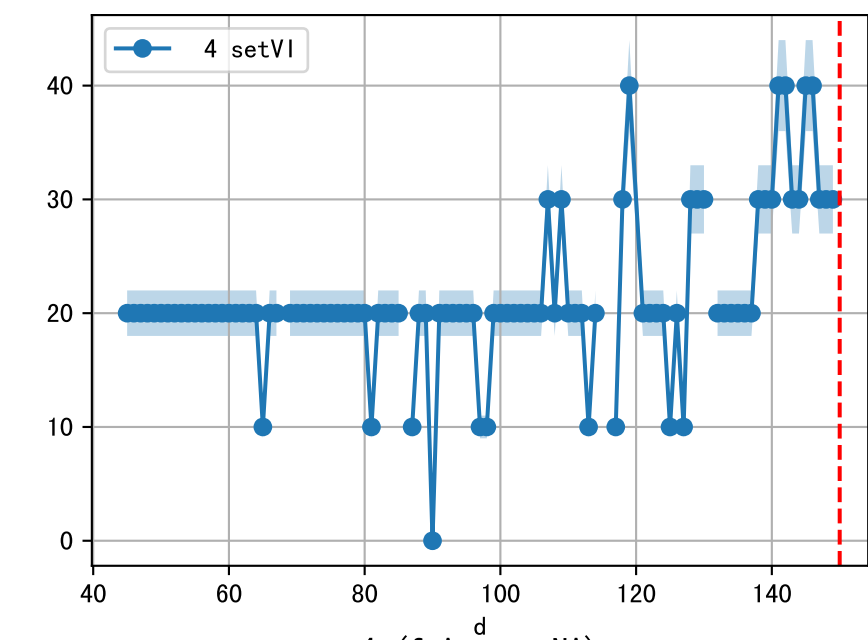
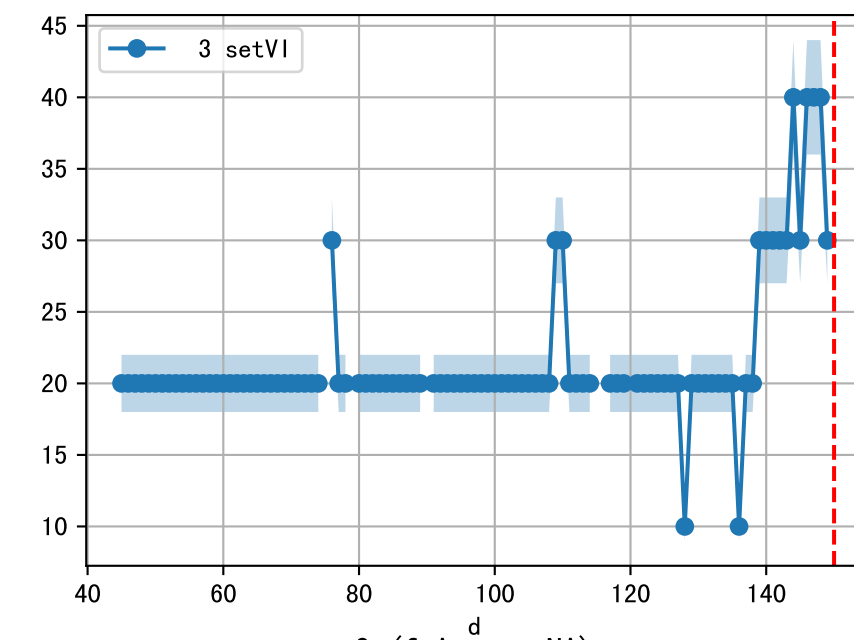
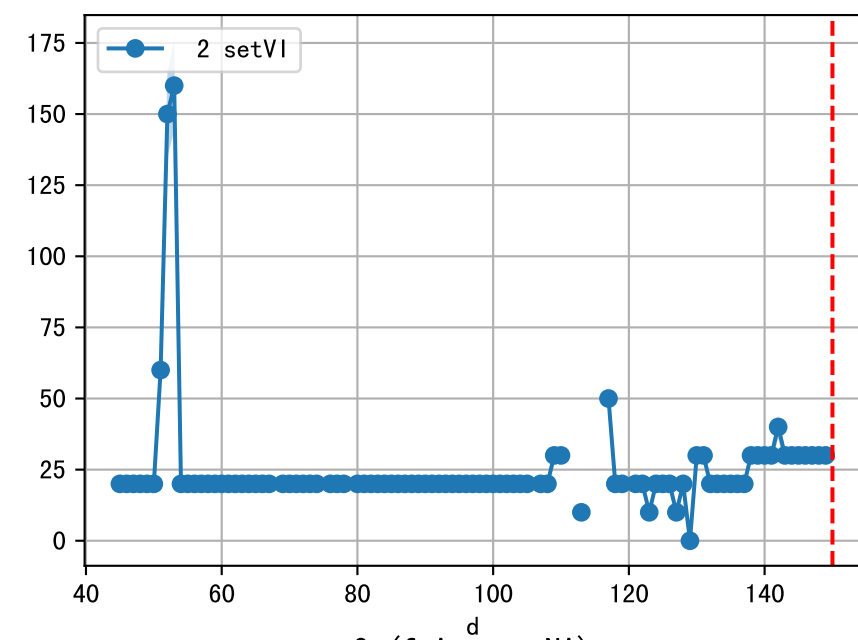
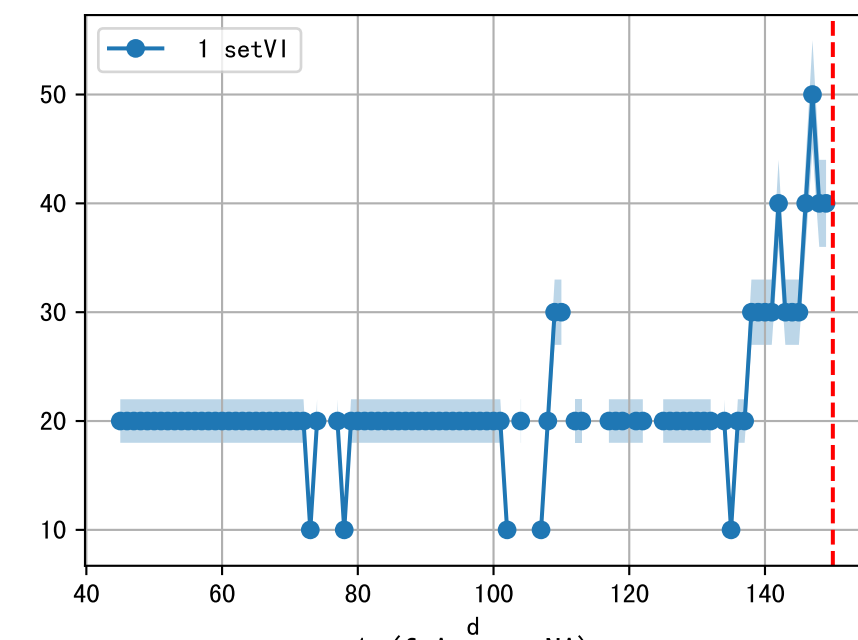
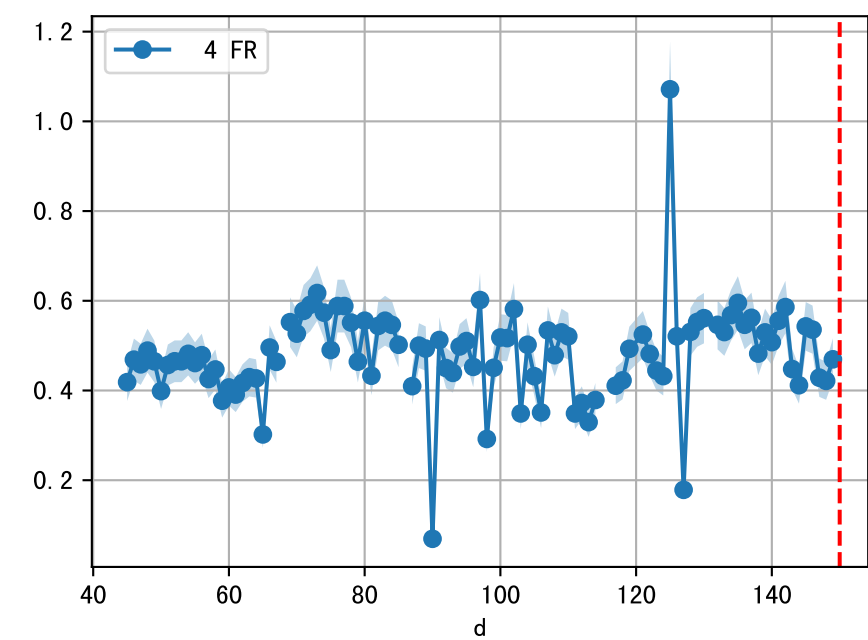
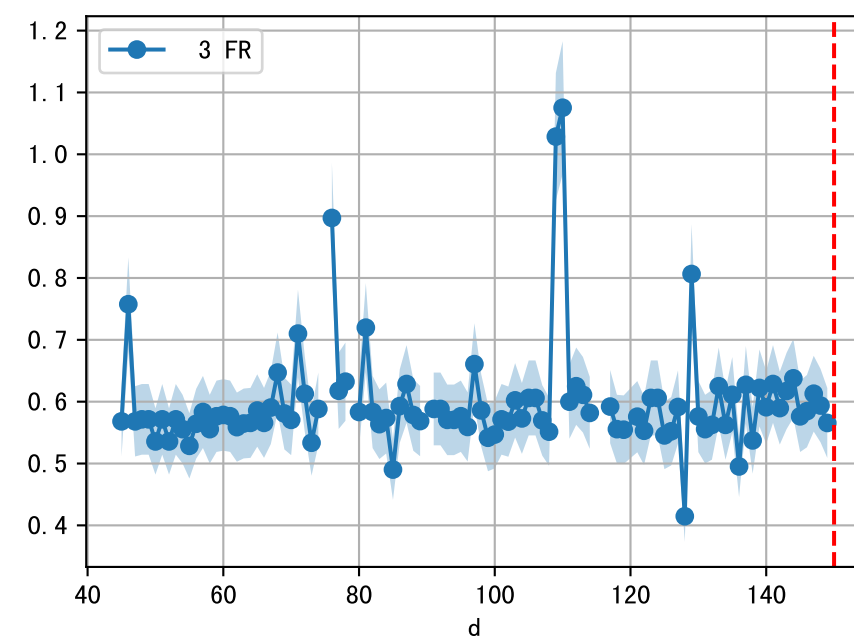
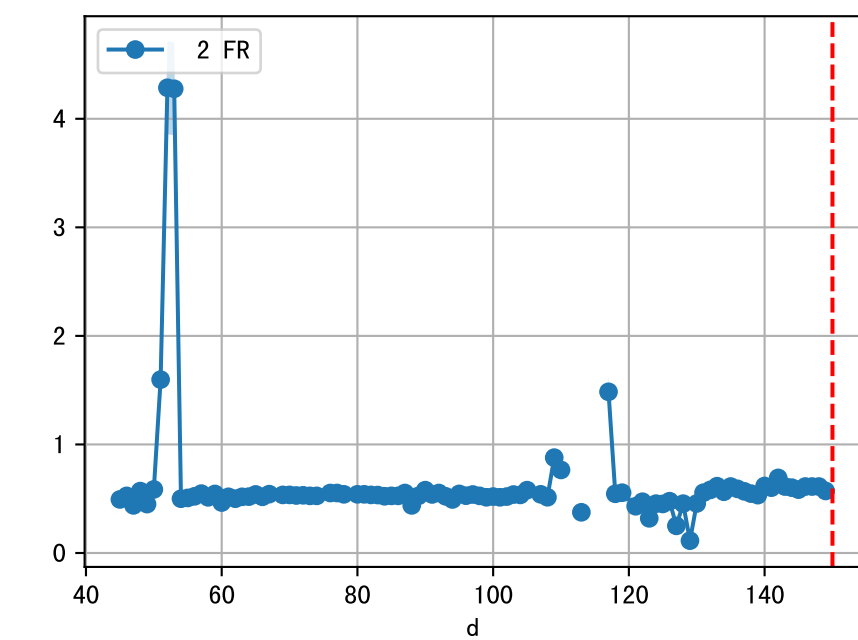
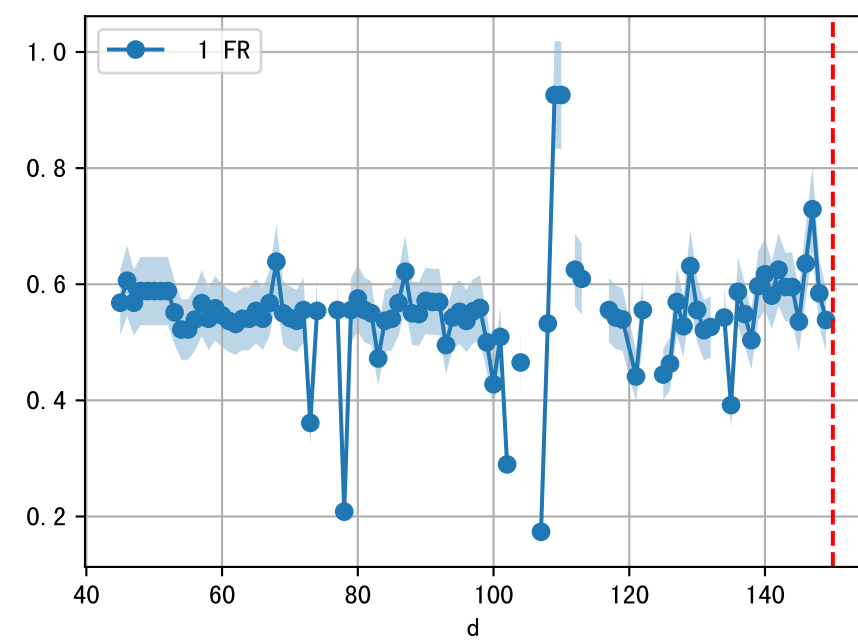
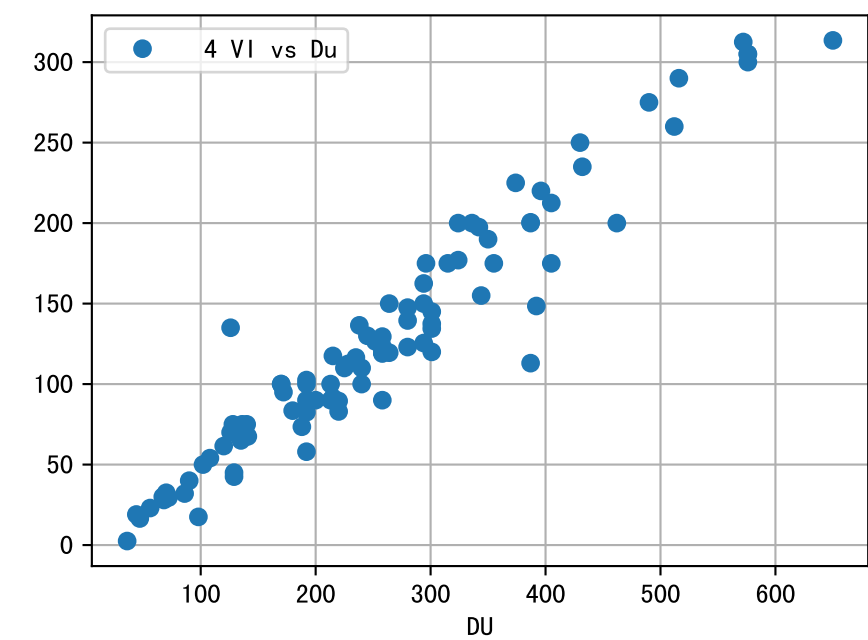
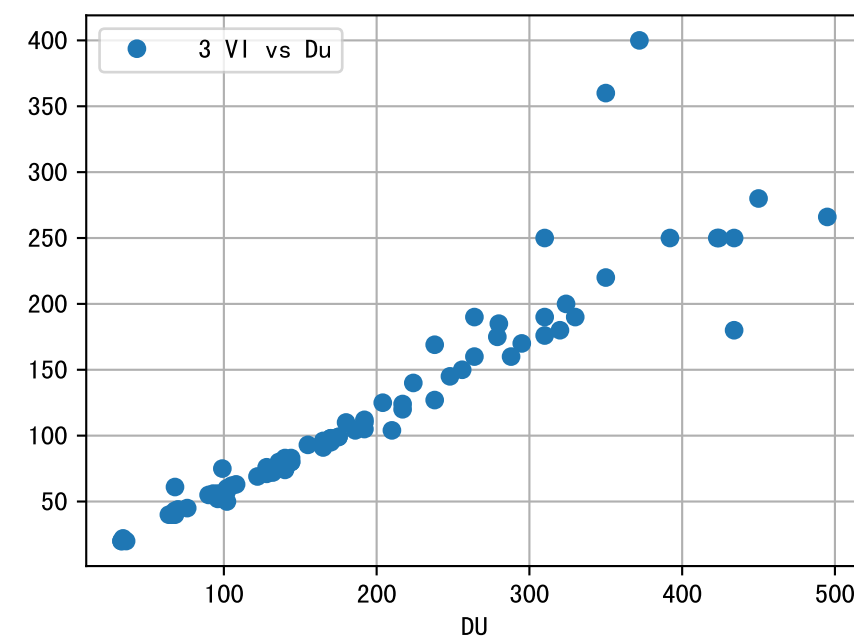
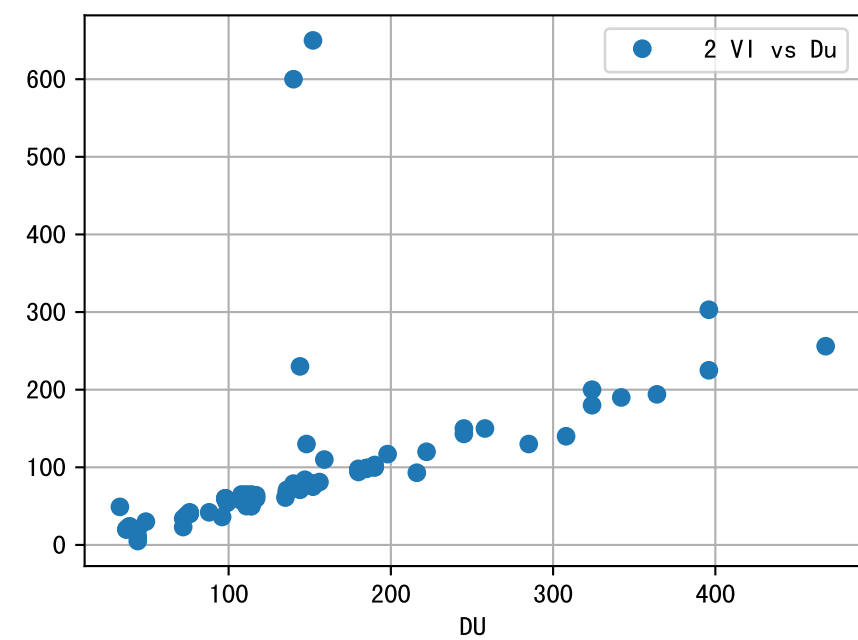
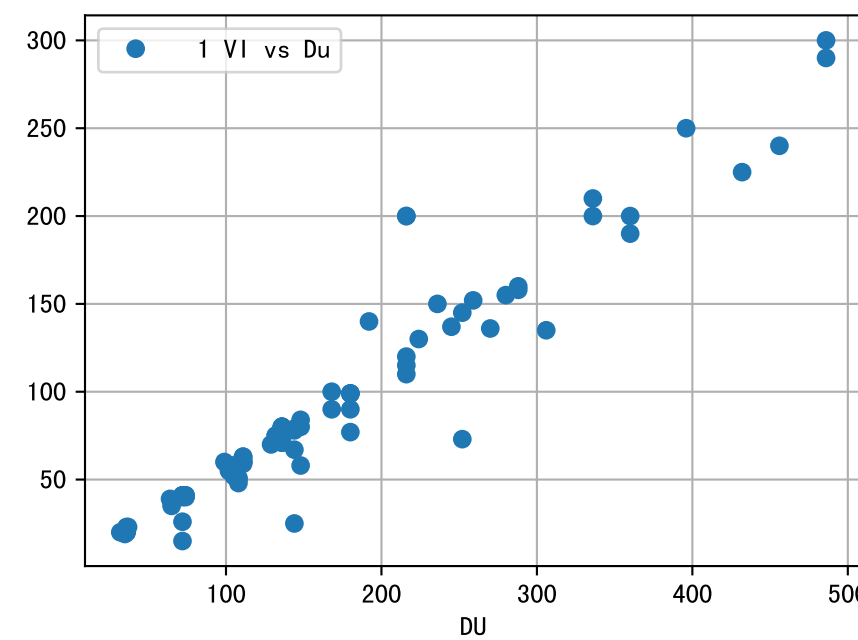
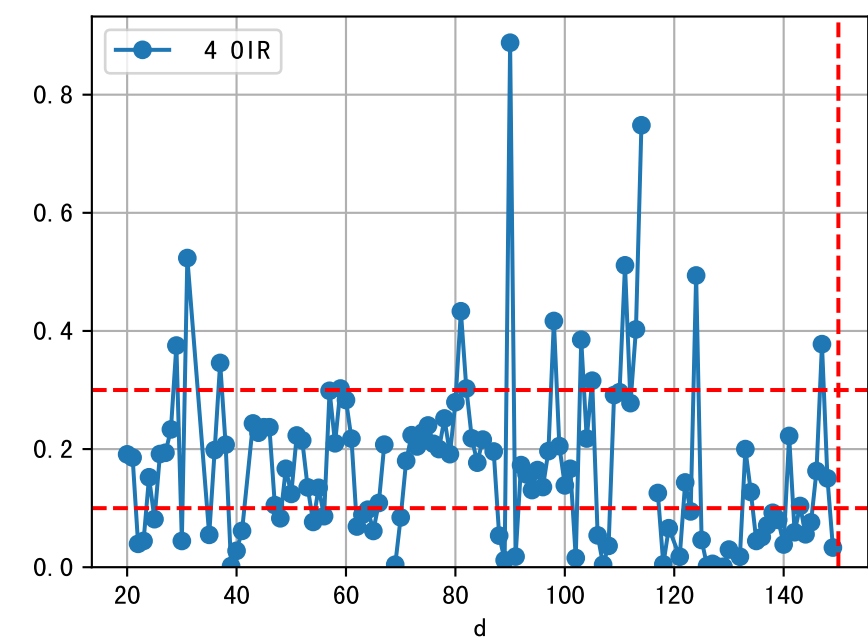
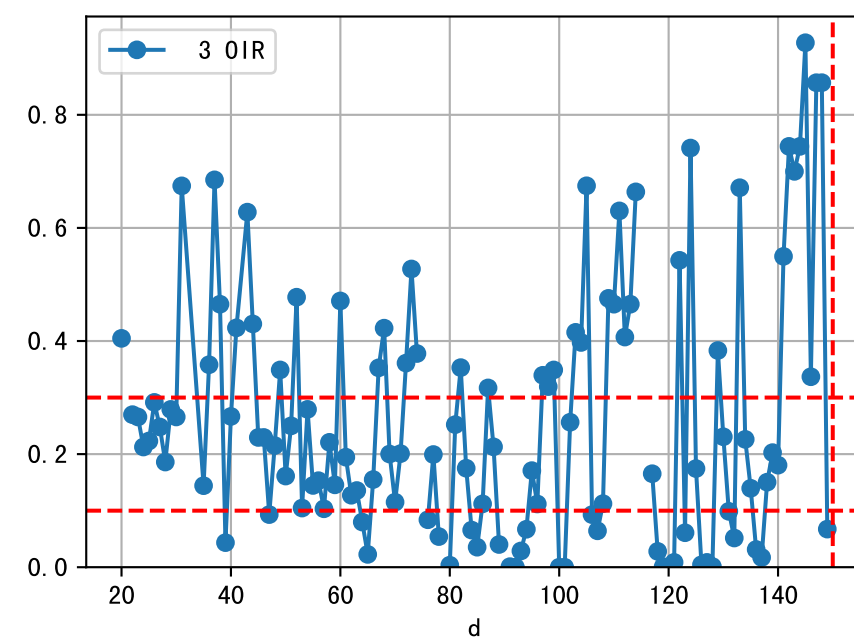
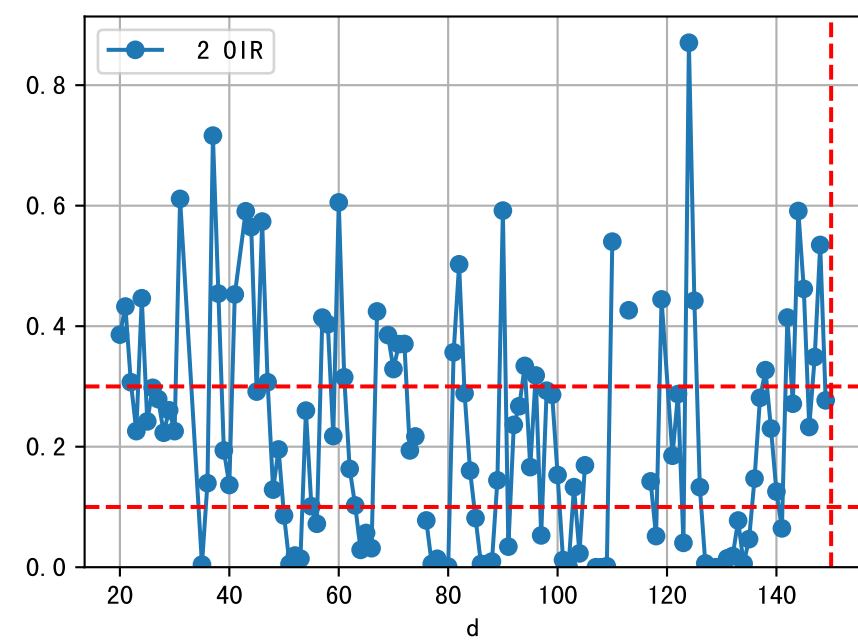
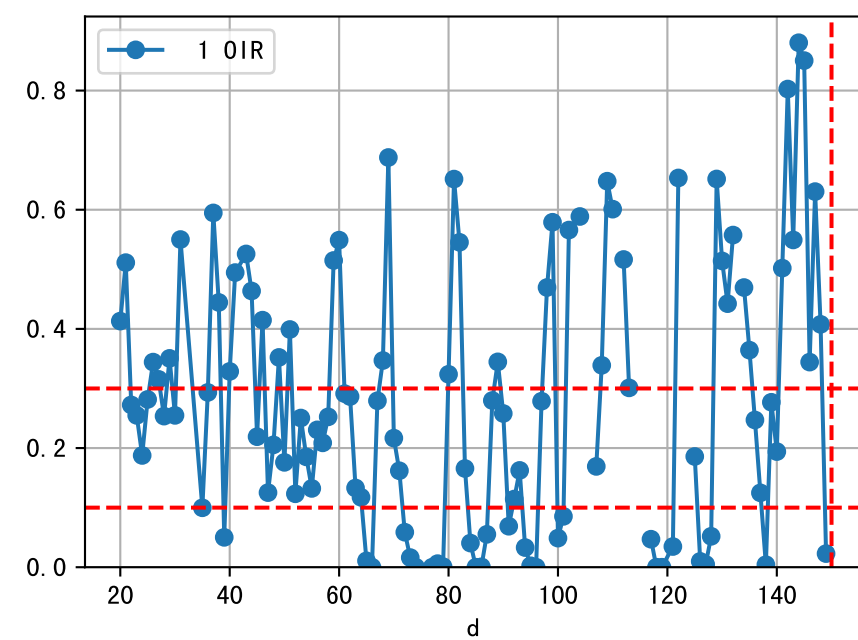
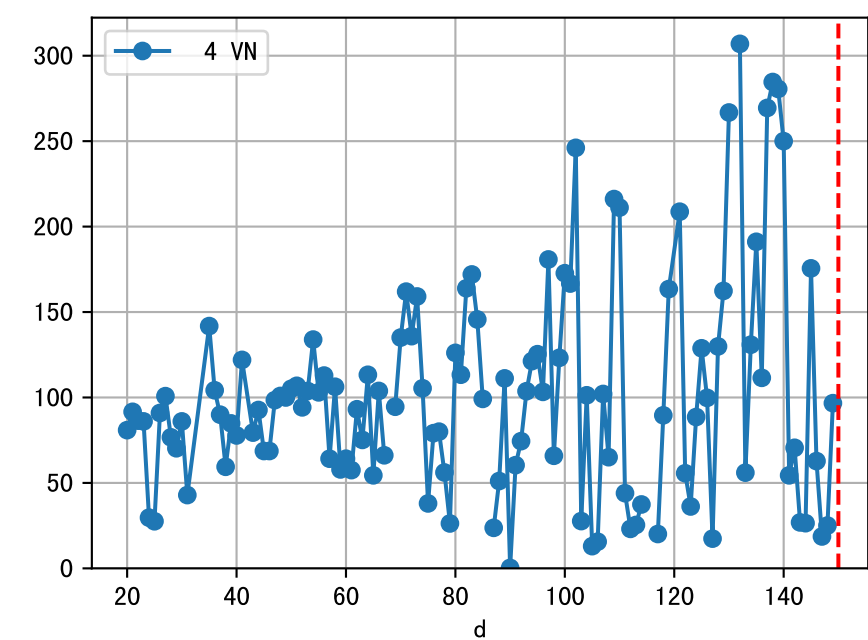
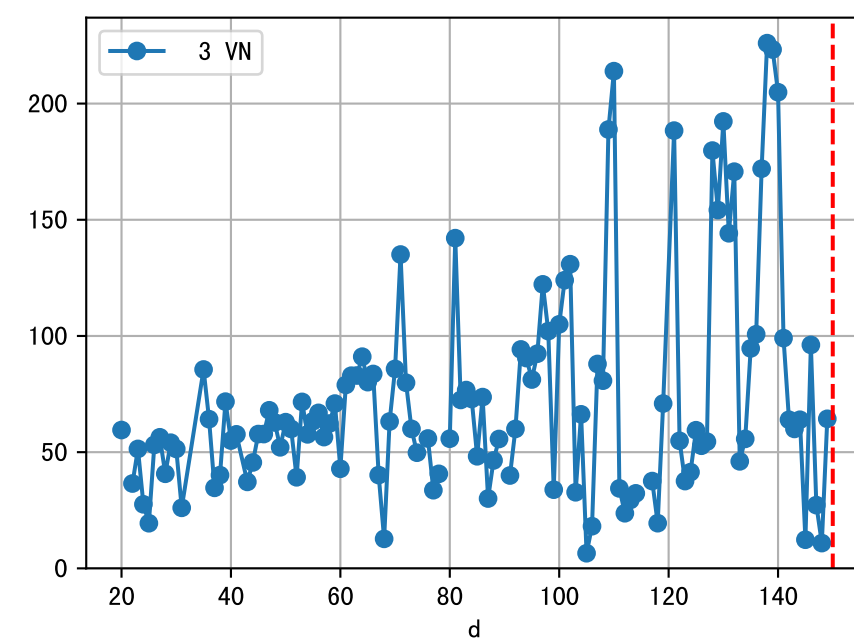
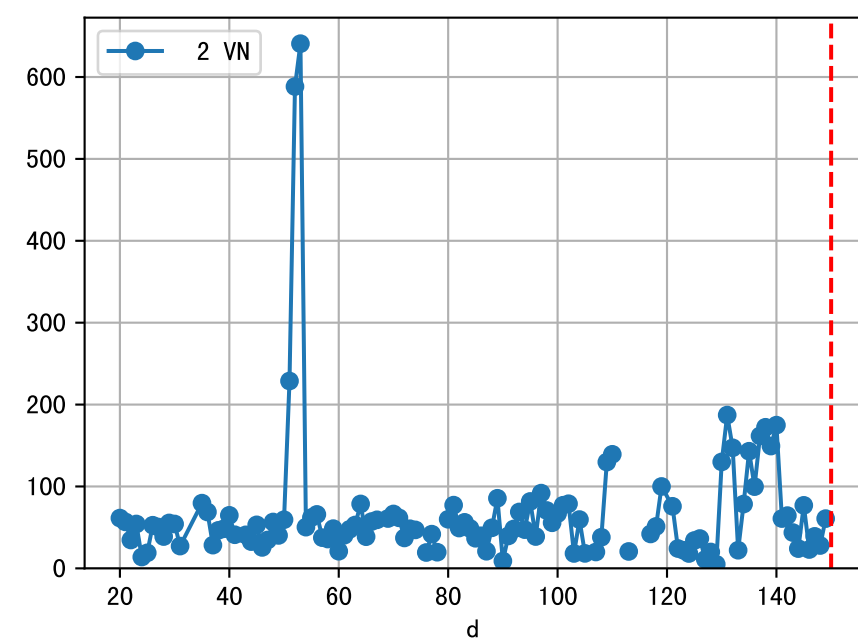
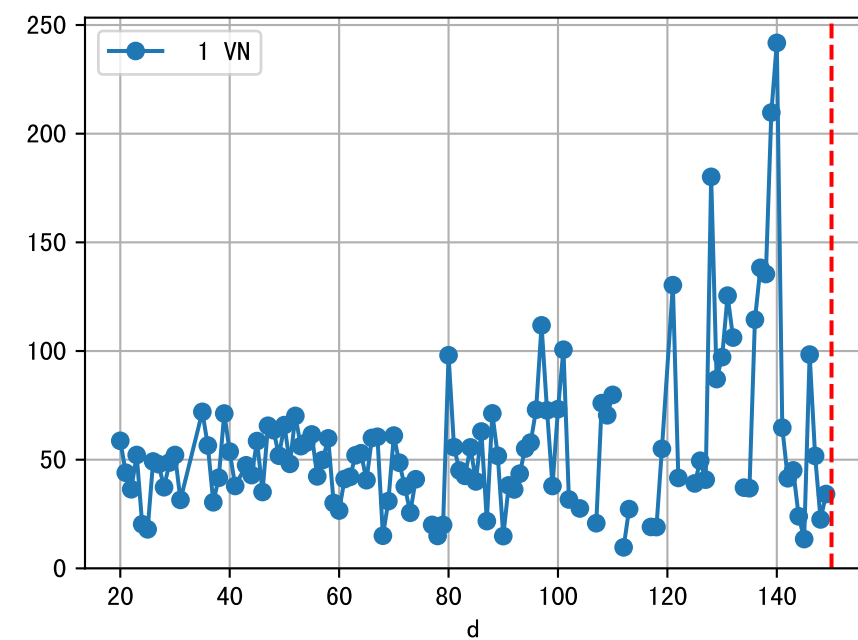
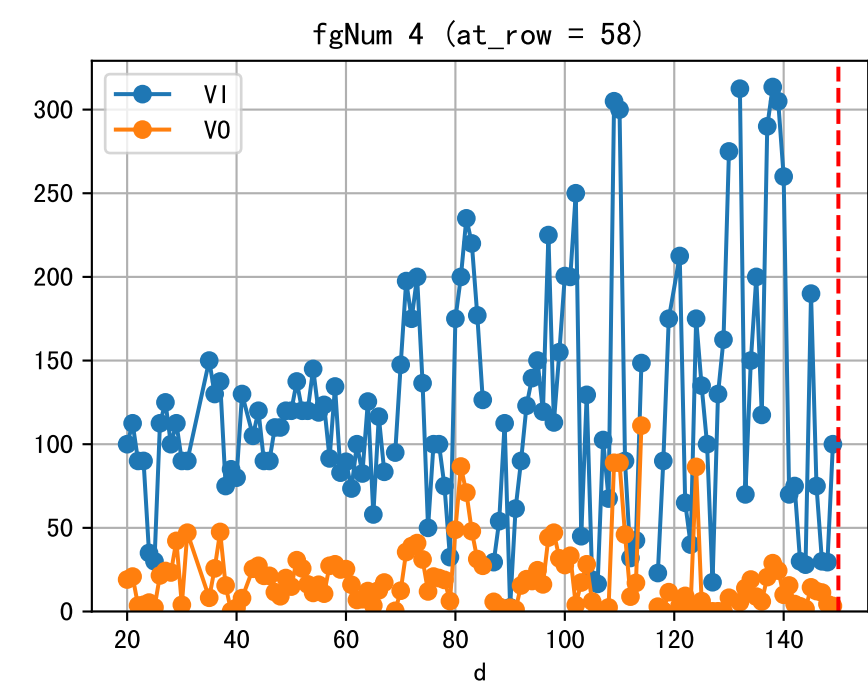
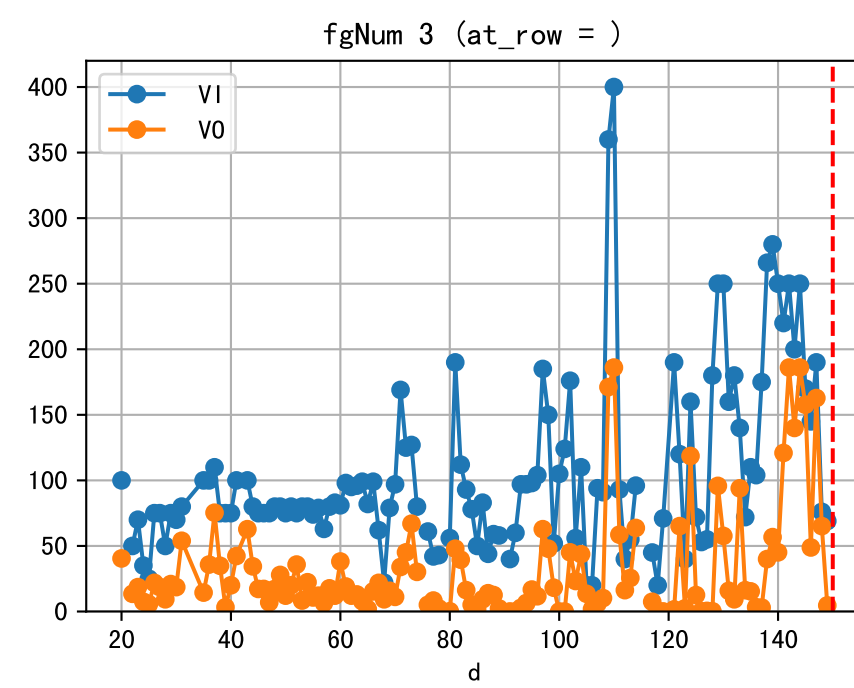
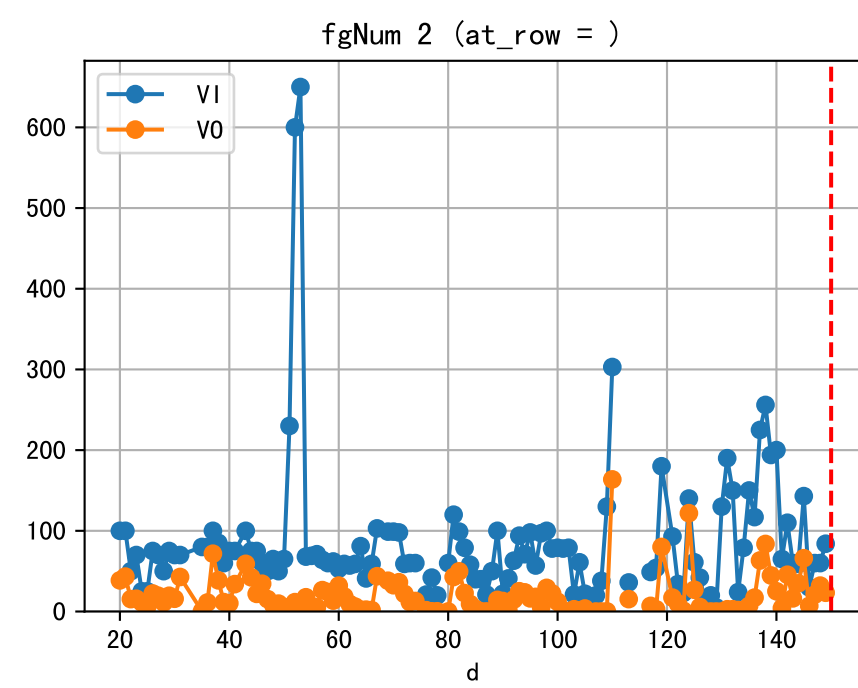
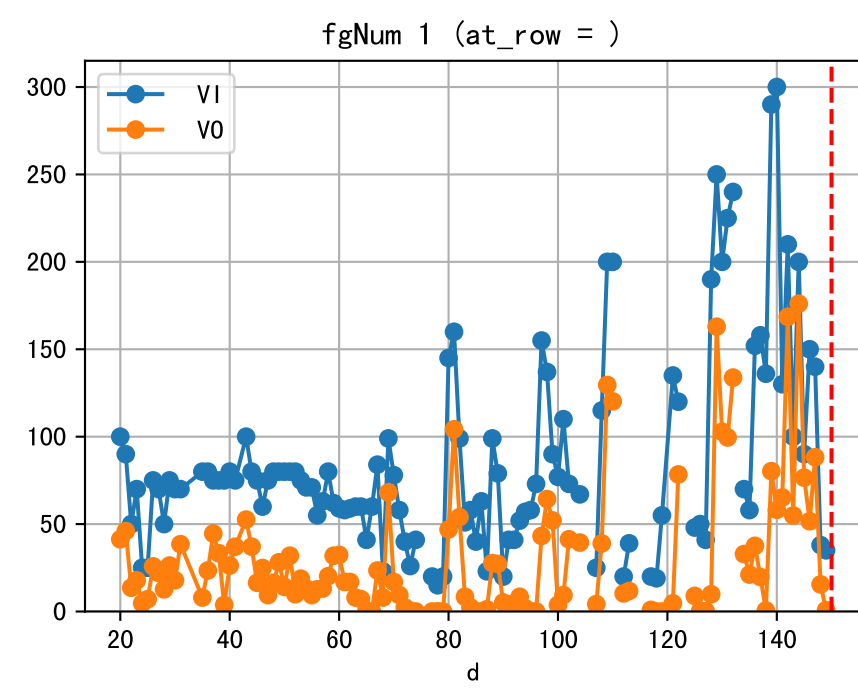
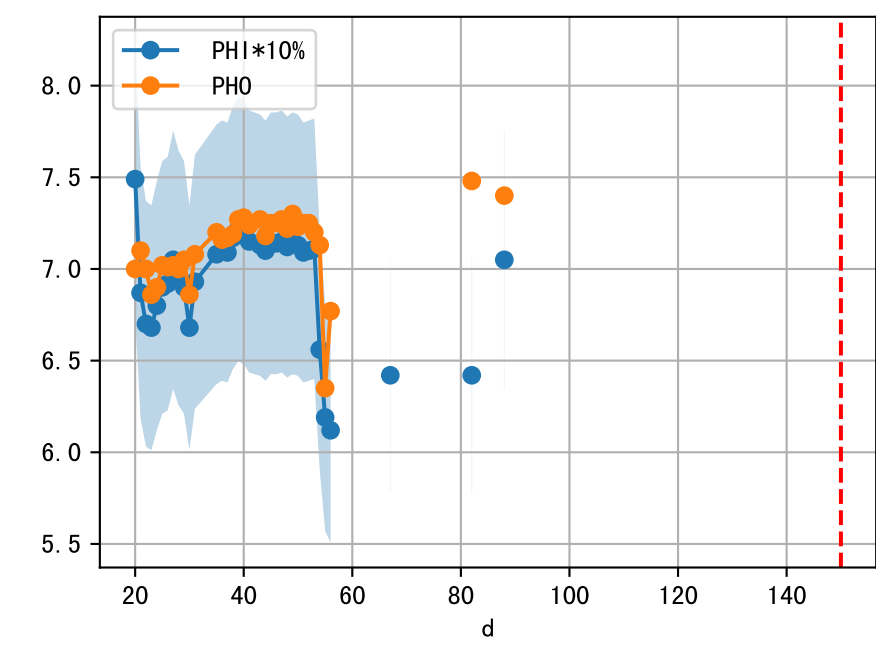
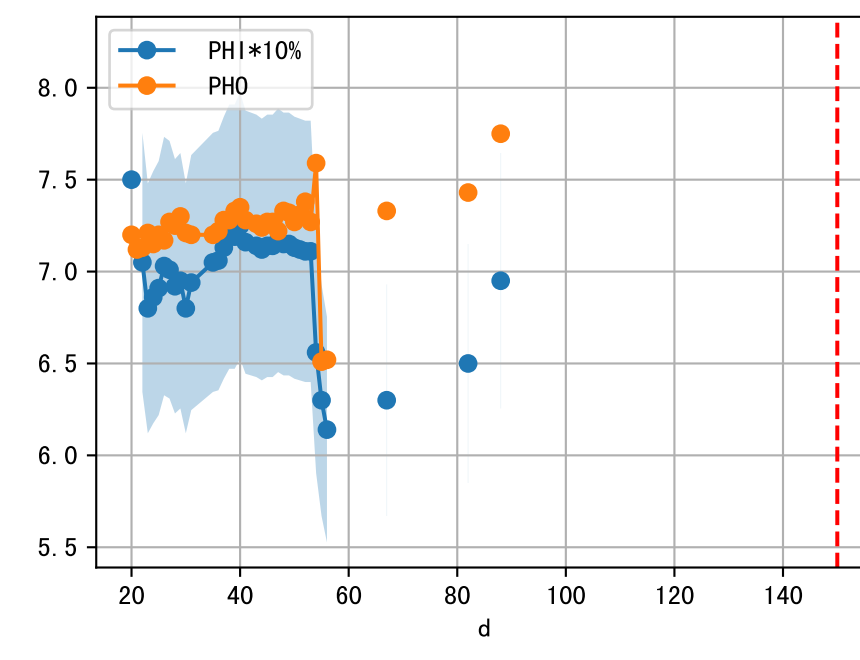
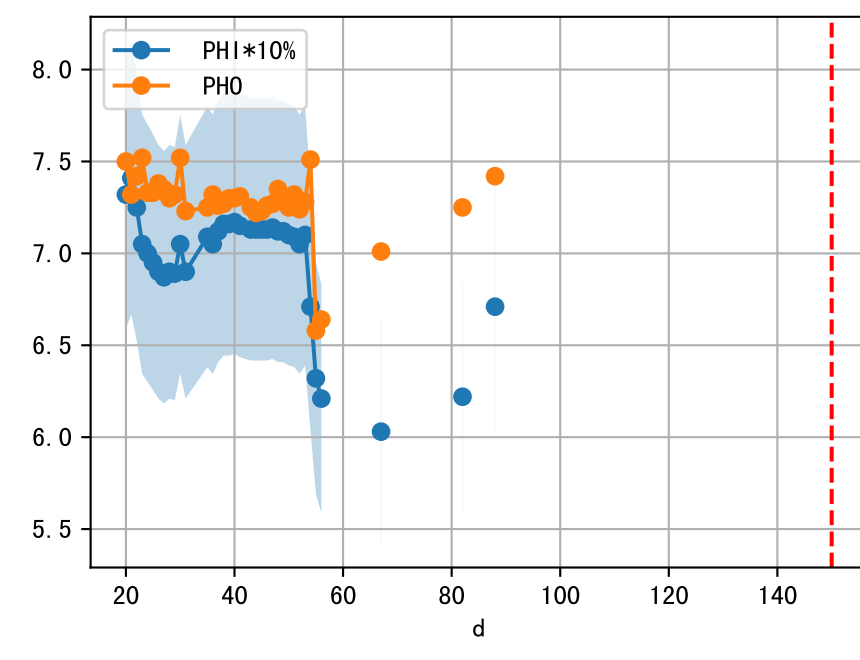
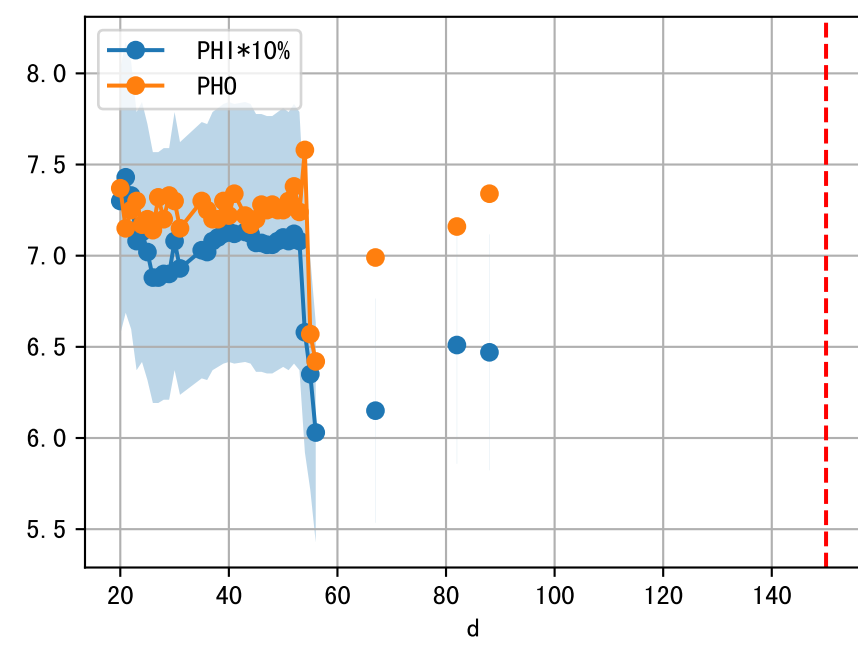
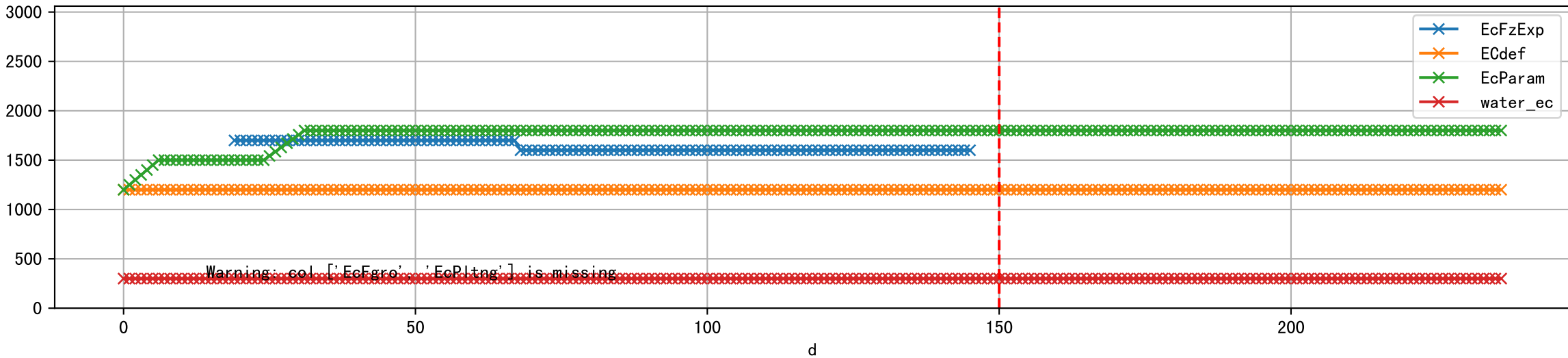


FgArea: [' 4']
NJ15 L1
2026-03-05 (Day 150)

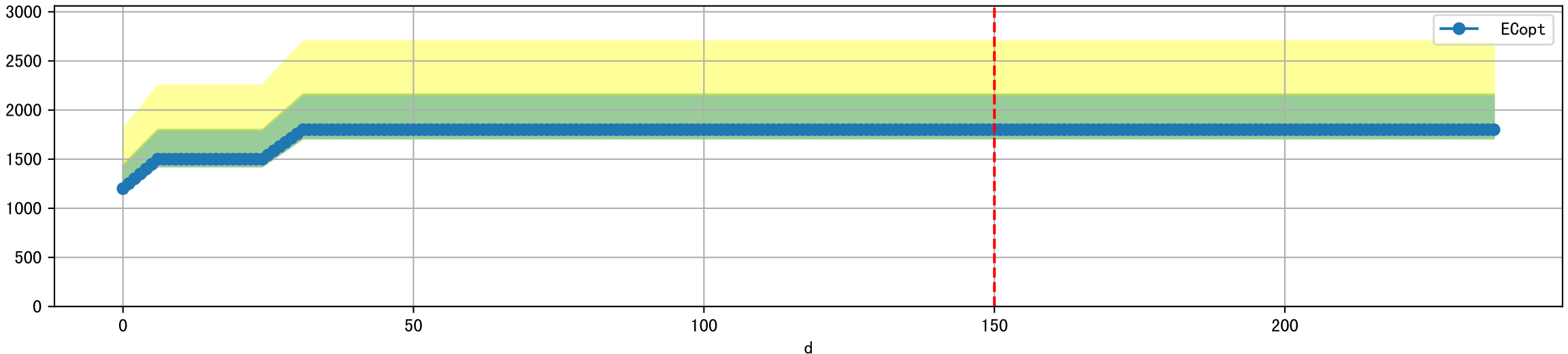




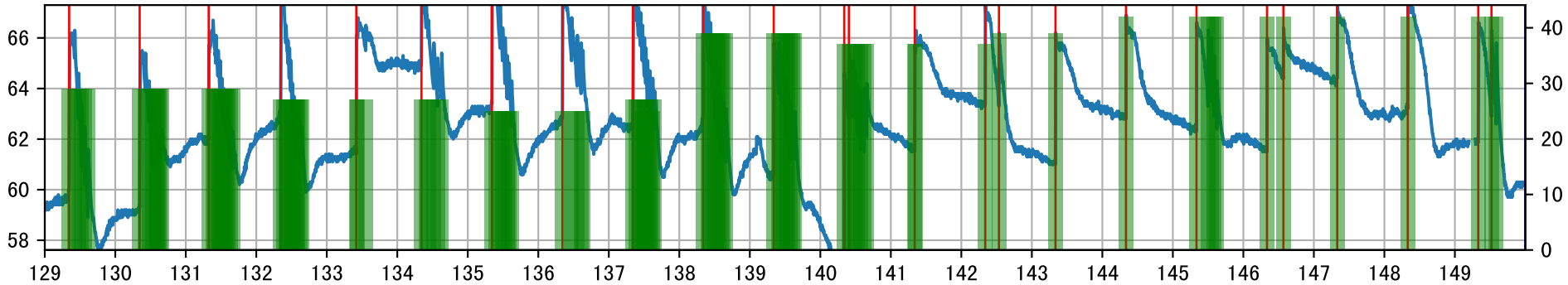
Plot [['EcFgro', 'EcFzExp', 'EcPltng', 'ECdef', 'EcParam', 'water_ec']]



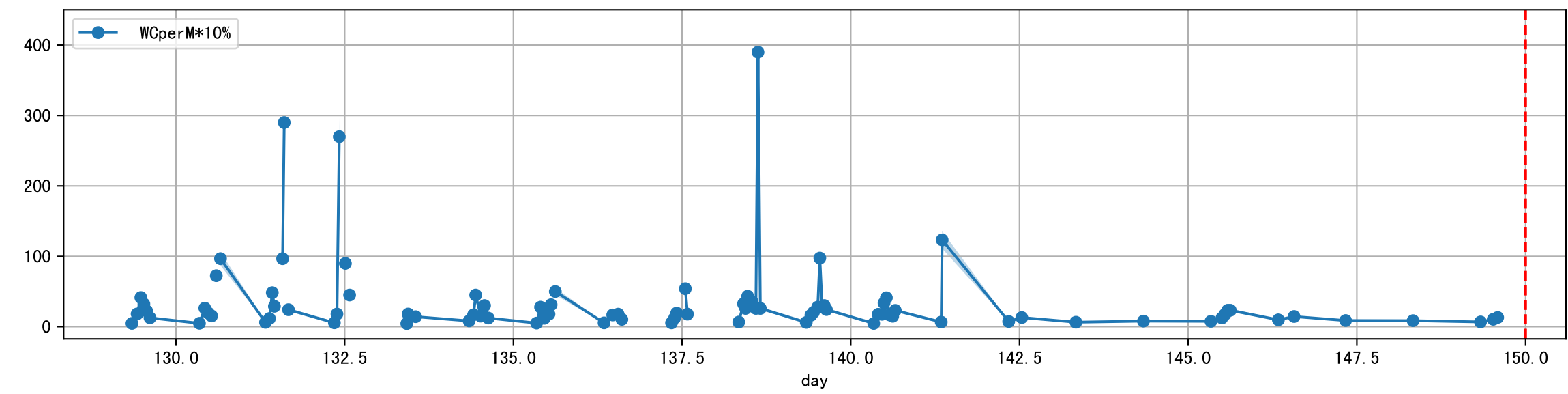
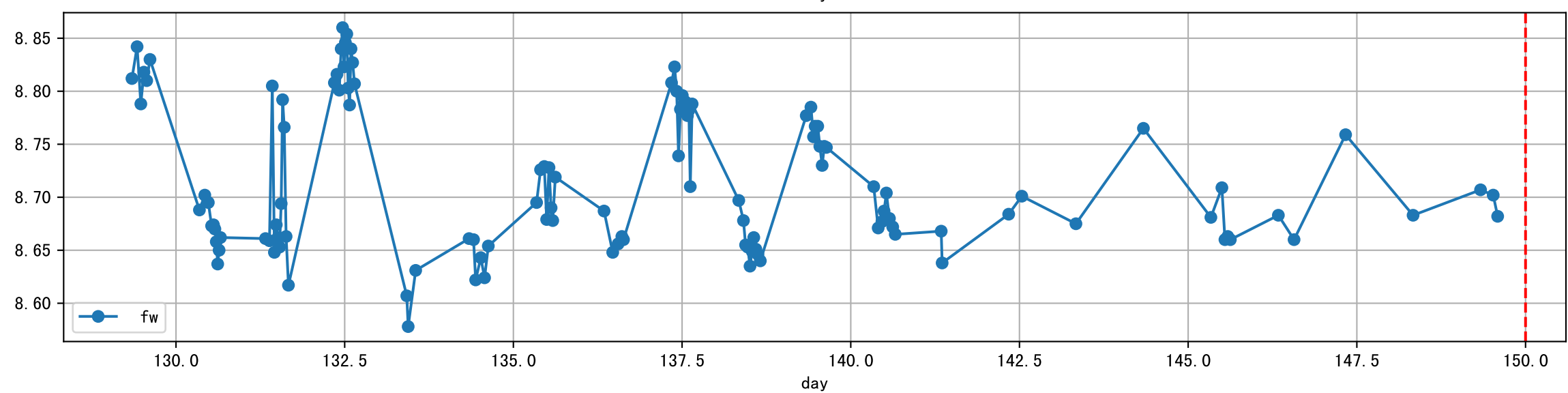
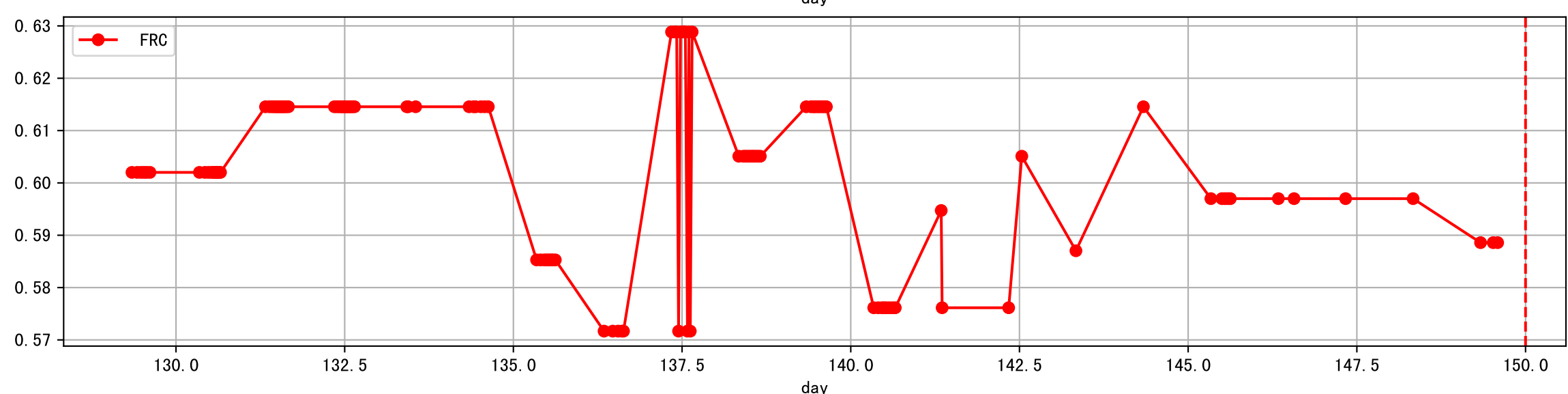
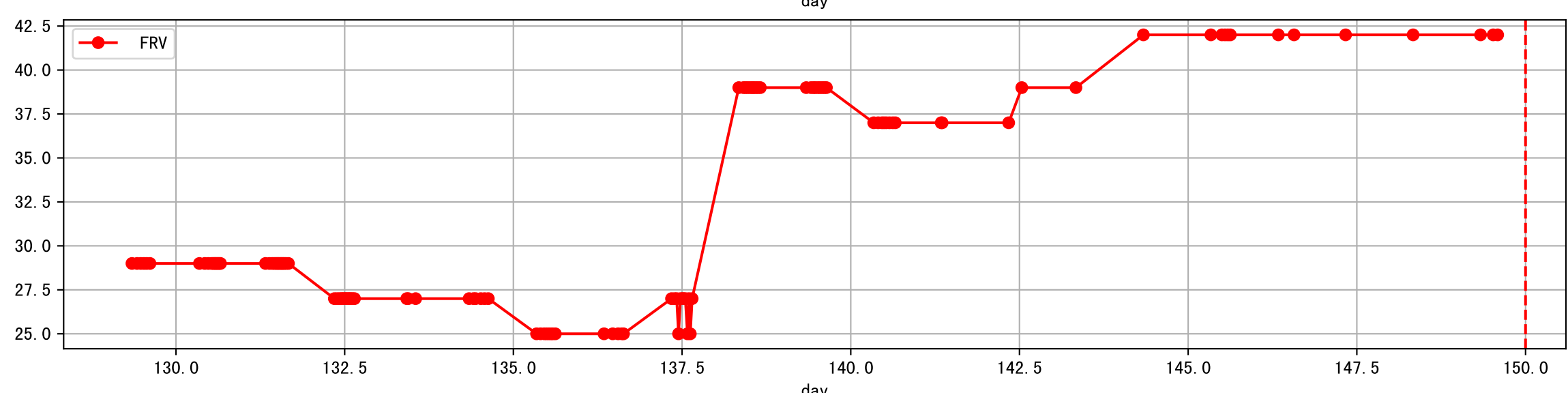
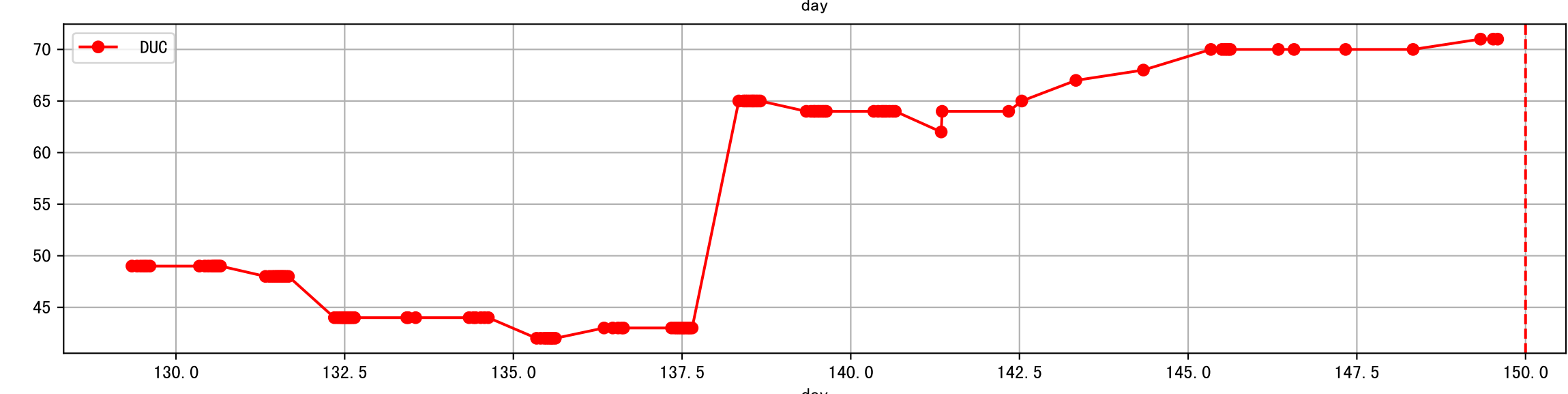
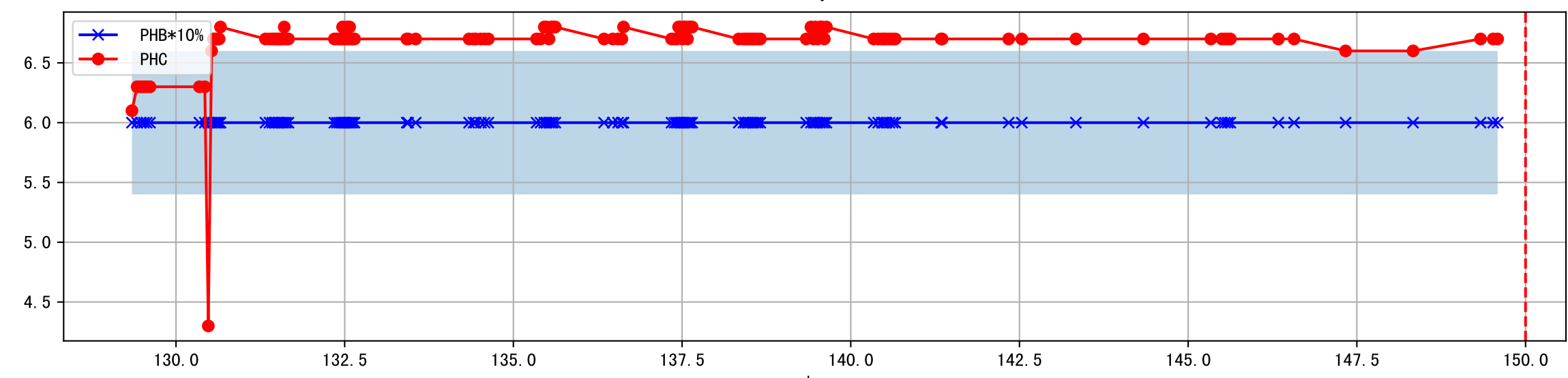
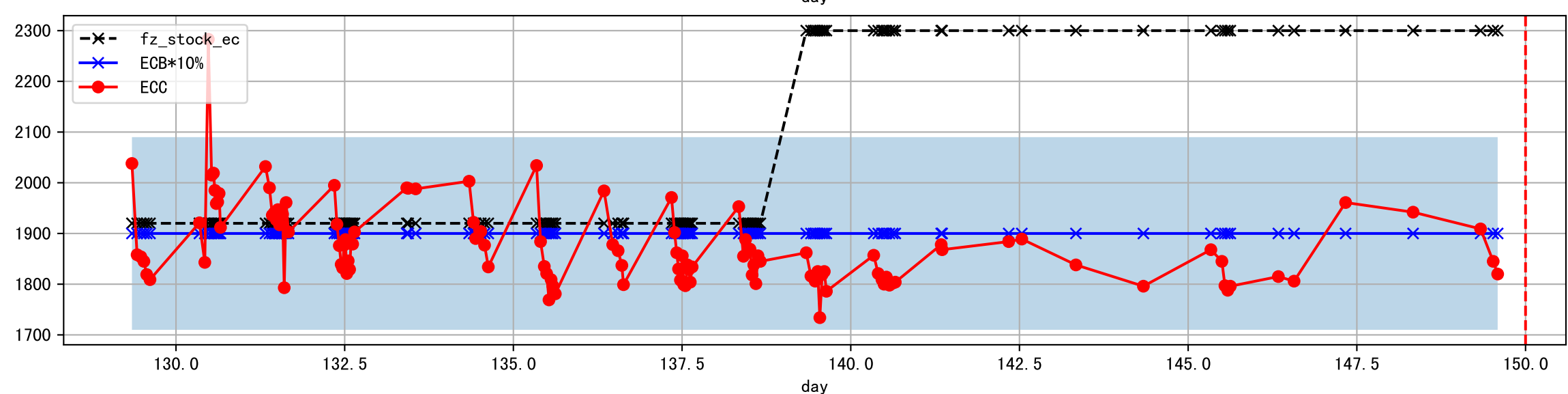
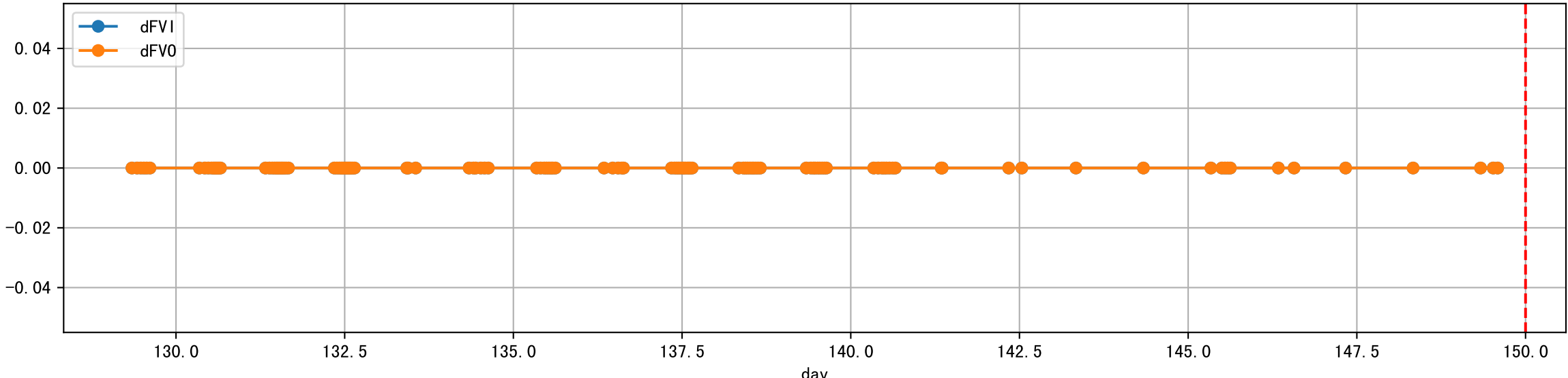
Plot [' ECopt ']



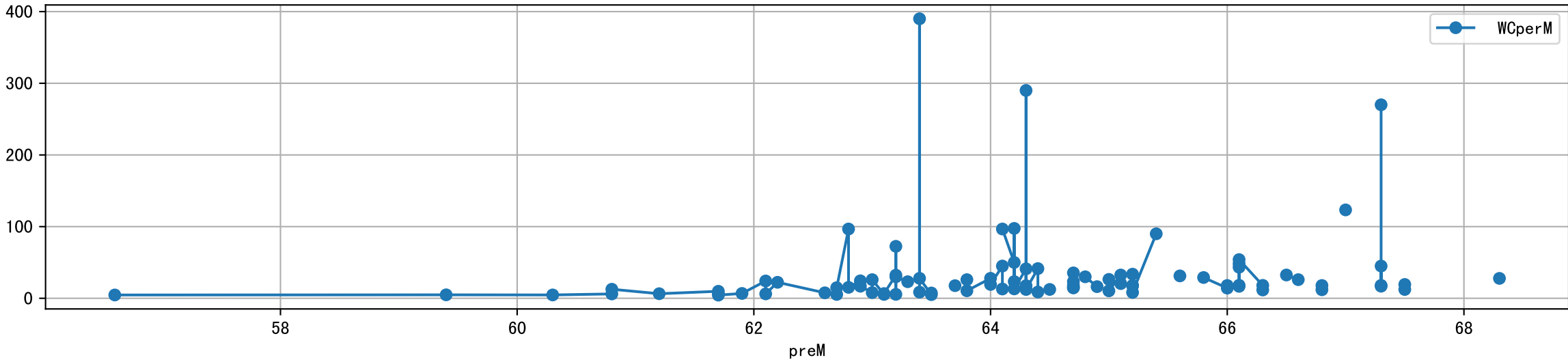
L1A4_4: M_W



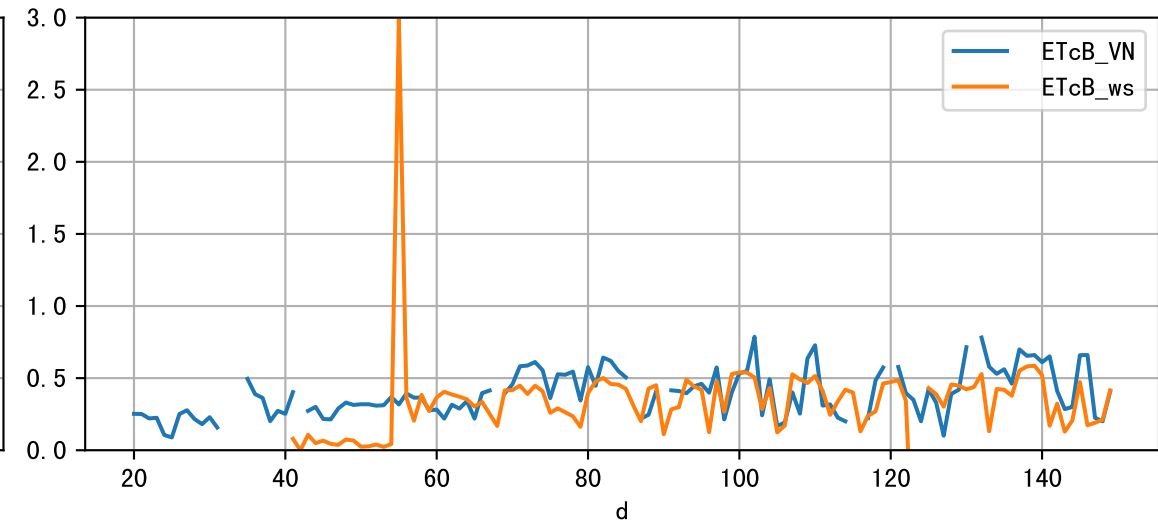
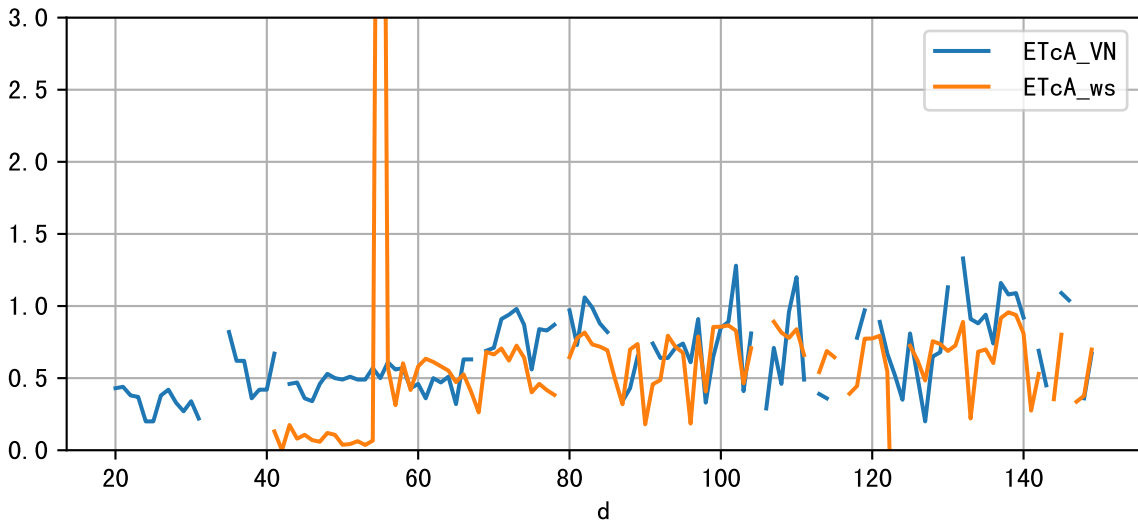
Plot Sensor and FgRec Data



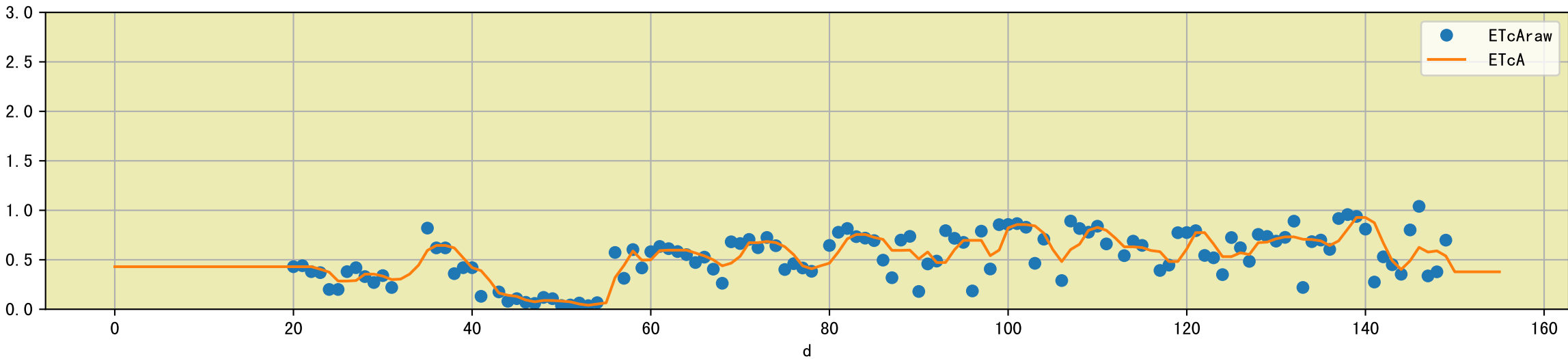
Plot preM vs WCperM



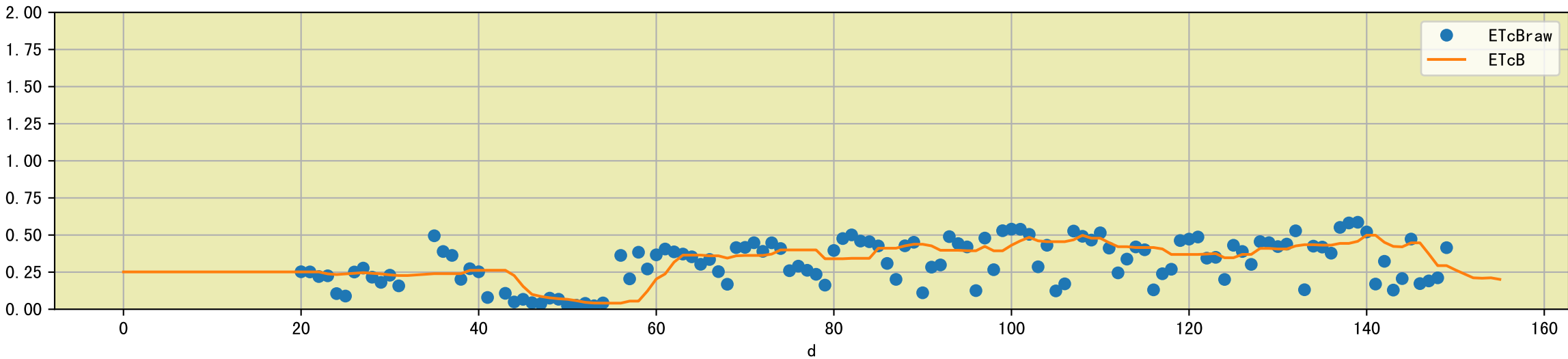
Plot [['ETcA_VN', 'ETcA_ws'], ['ETcB_VN', 'ETcB_ws']]

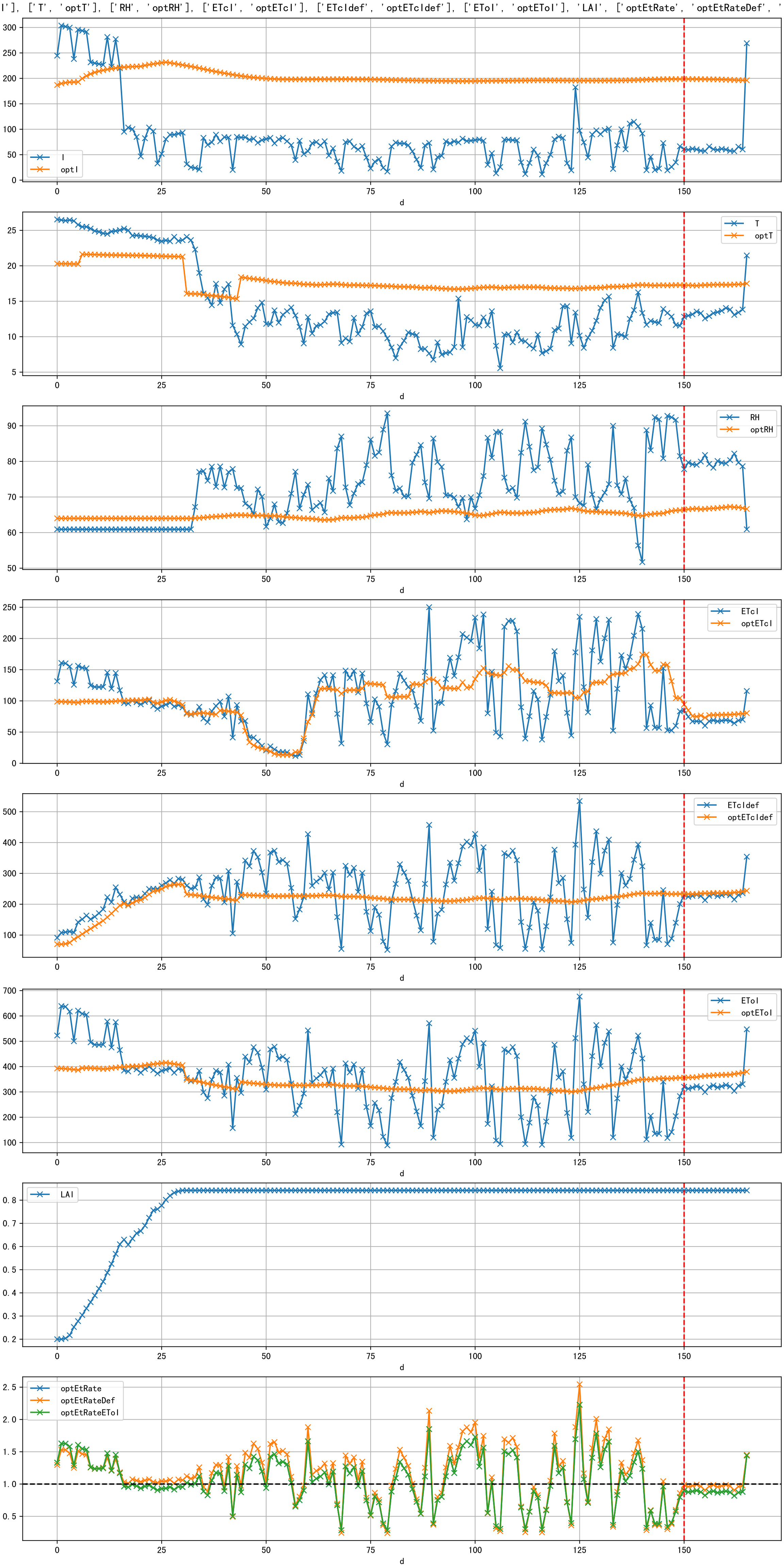


Plot [['ETcAraw:o', 'ETcA']]

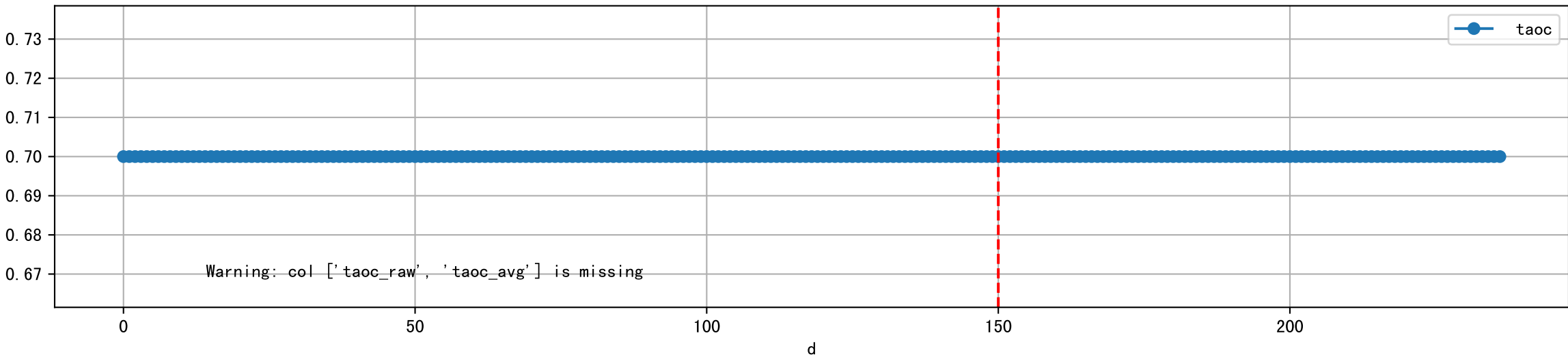


Plot [['ETcBraw:o', 'ETcB']]

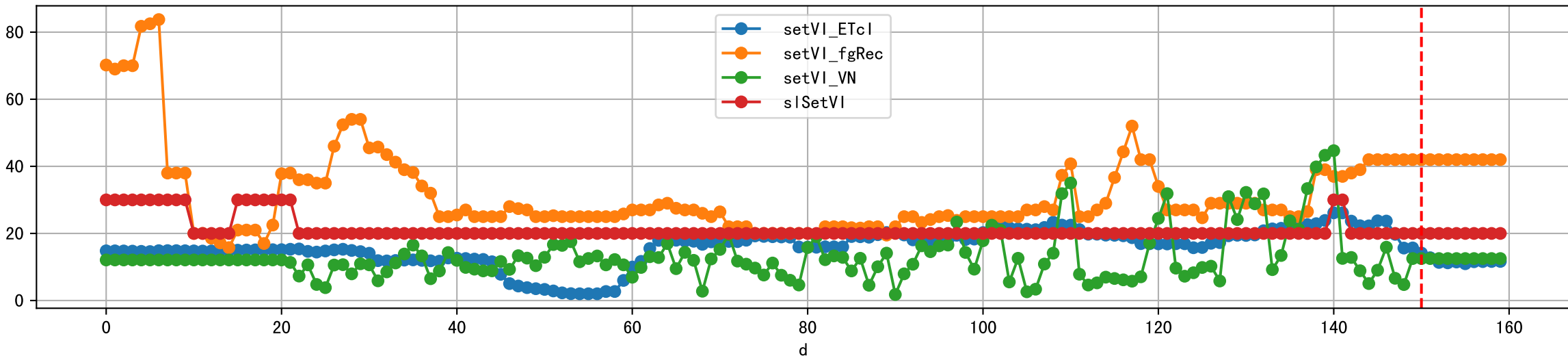




Plot [['taoc', 'taoc_raw:ro', 'taoc_avg:r-']]

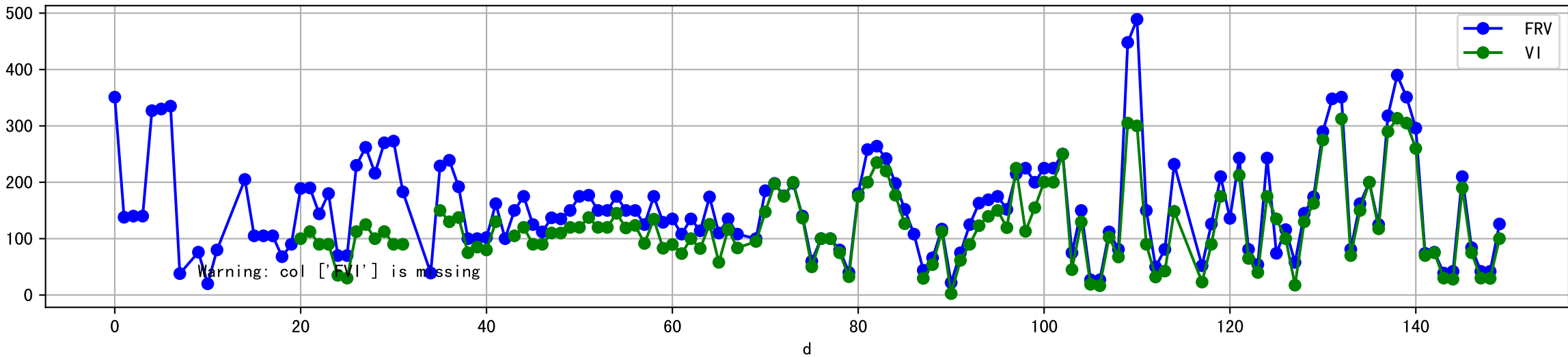


Plot [['setVI_ETcl', 'setVI_fgRec', 'setVI_VN', 'sISetVI']]

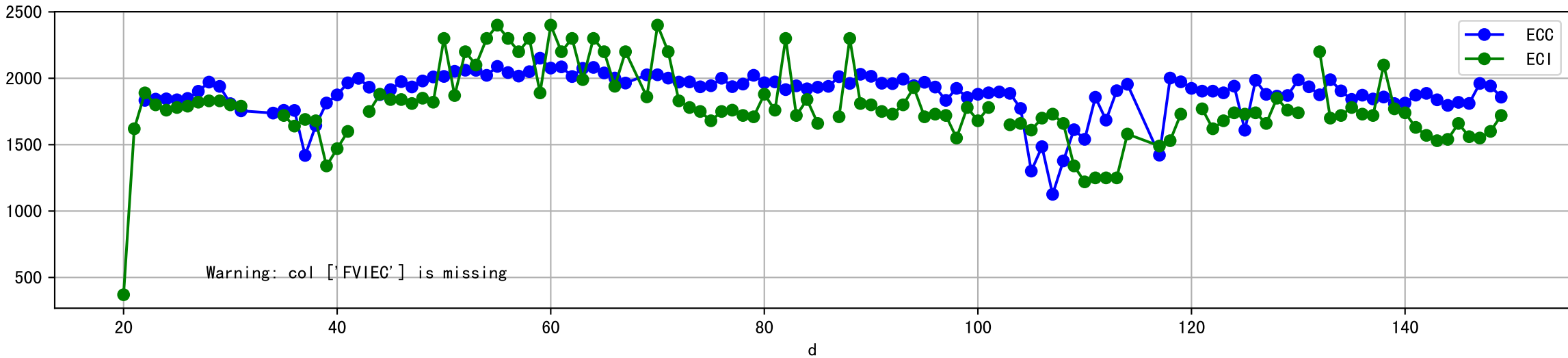




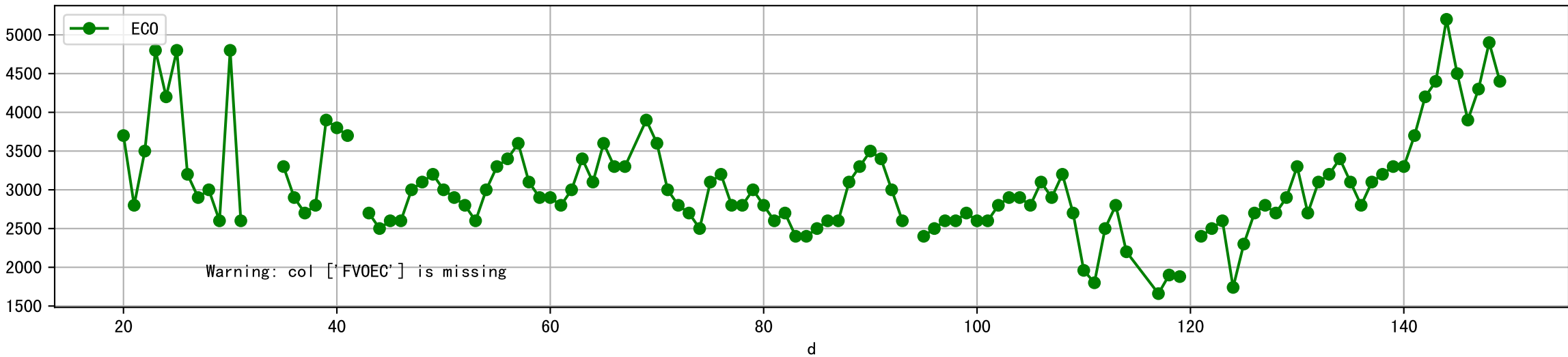
Plot [['FRV:b-o', 'FVI:r-o', 'VI:g-o']]



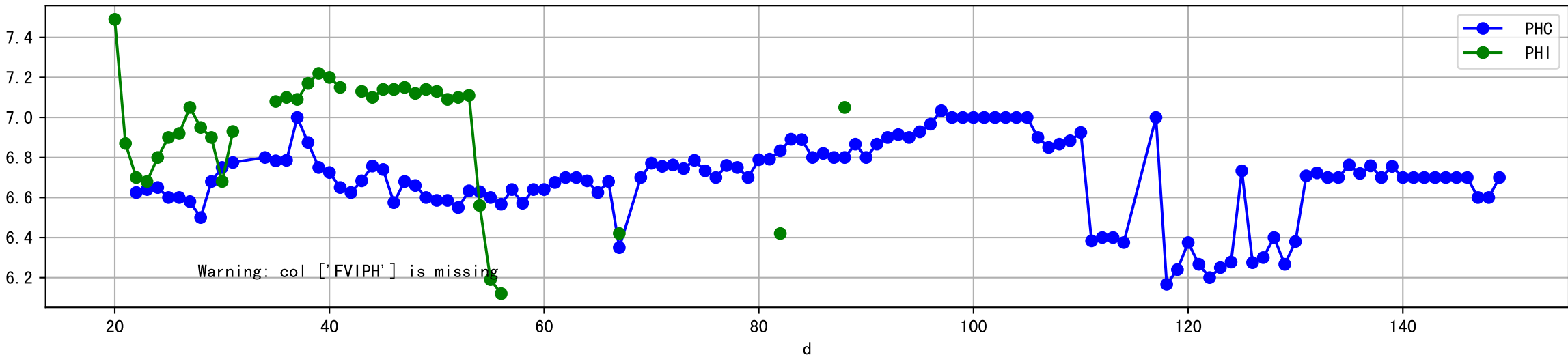
Plot [['ECC:b-o', 'FVIEC:r-o', 'ECI:g-o']]



Plot [[' FV0EC:r-o' , ' ECO:g-o']]



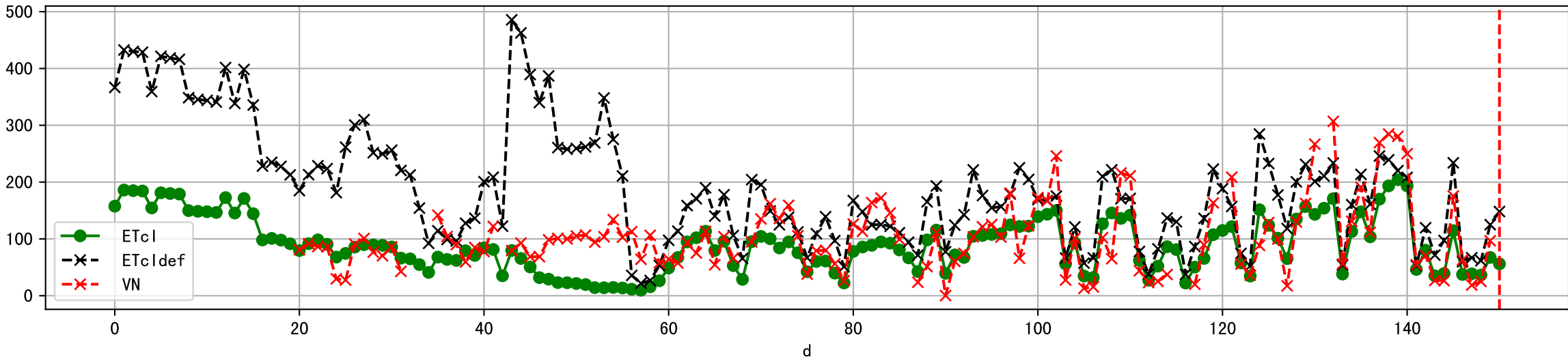
Plot [['PHC:b-o', 'FVIPH:r-o', 'PHI:g-o']]



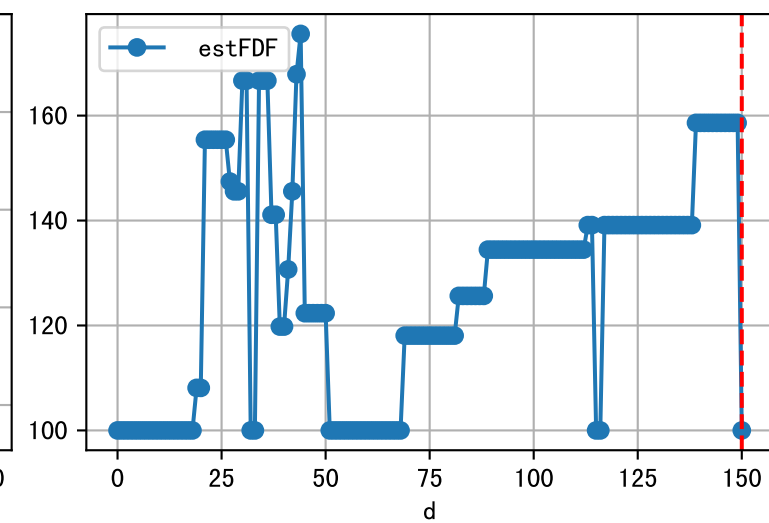
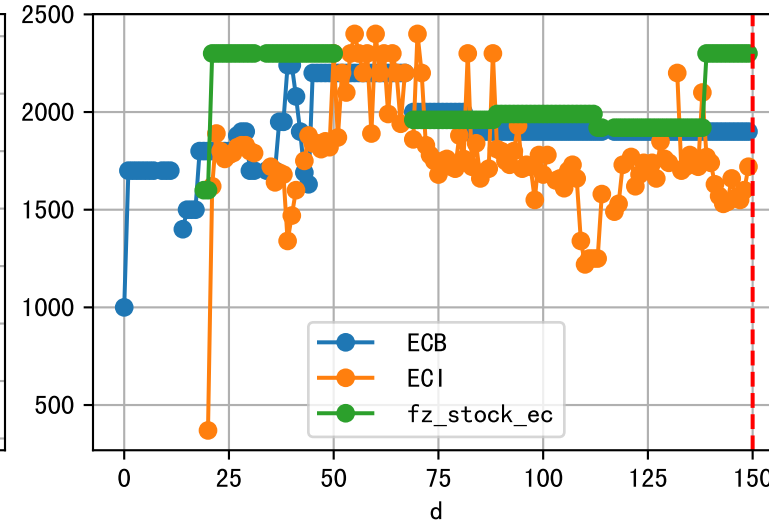
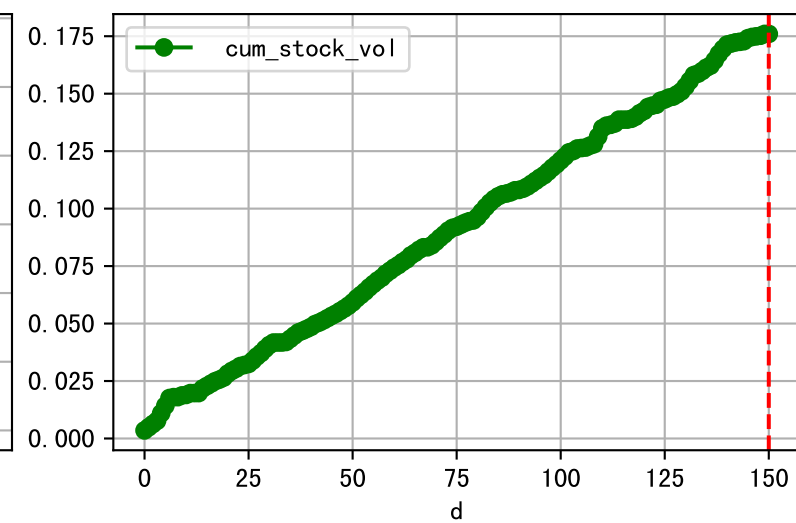
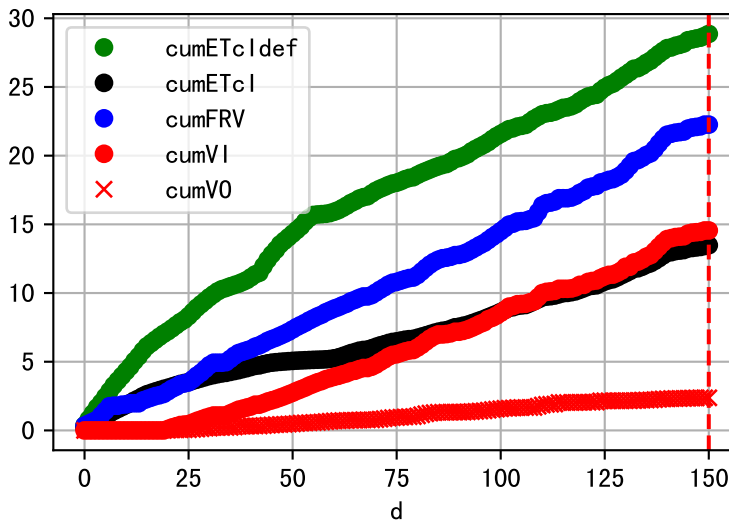
Plot [[' FVOPH:r-o', ' PHO:g-o']]



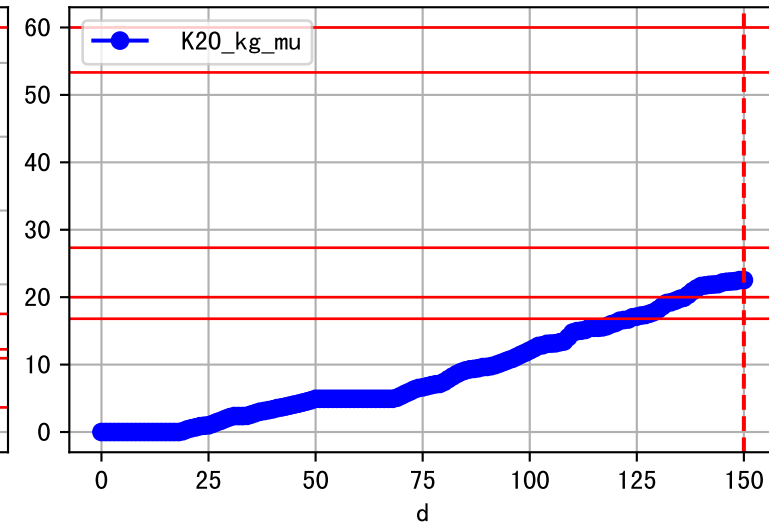
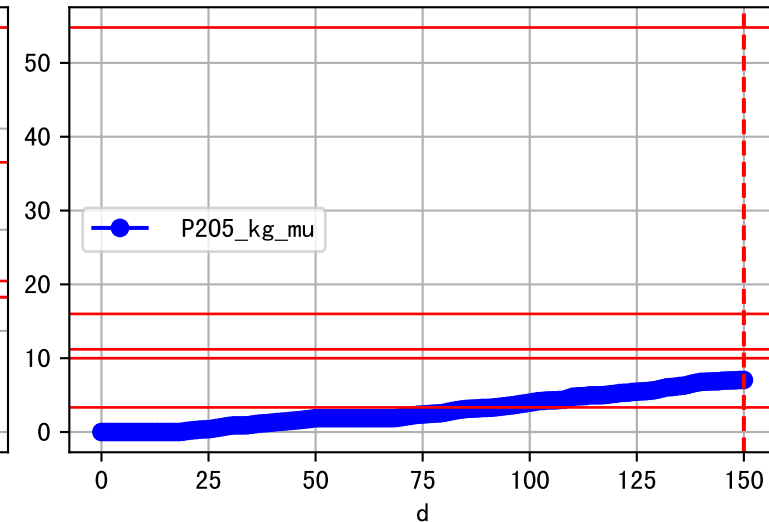
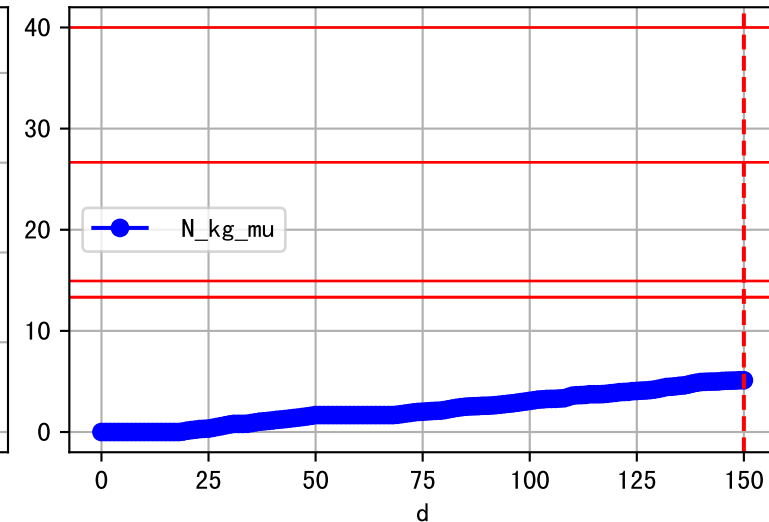
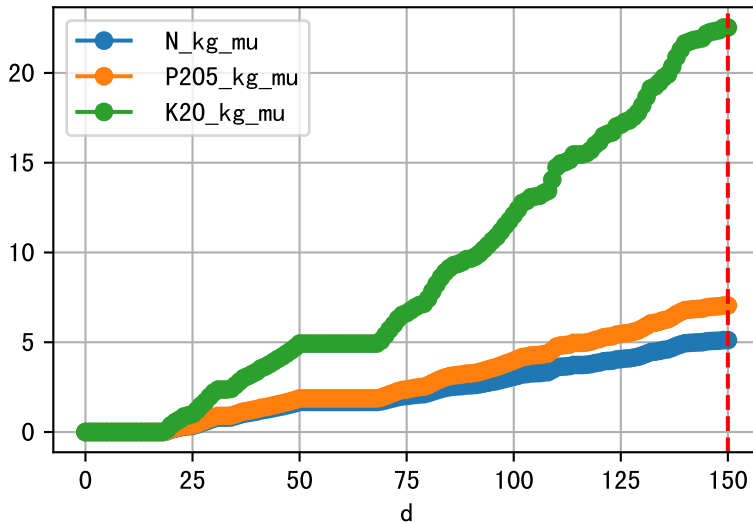
Plot ET/VN



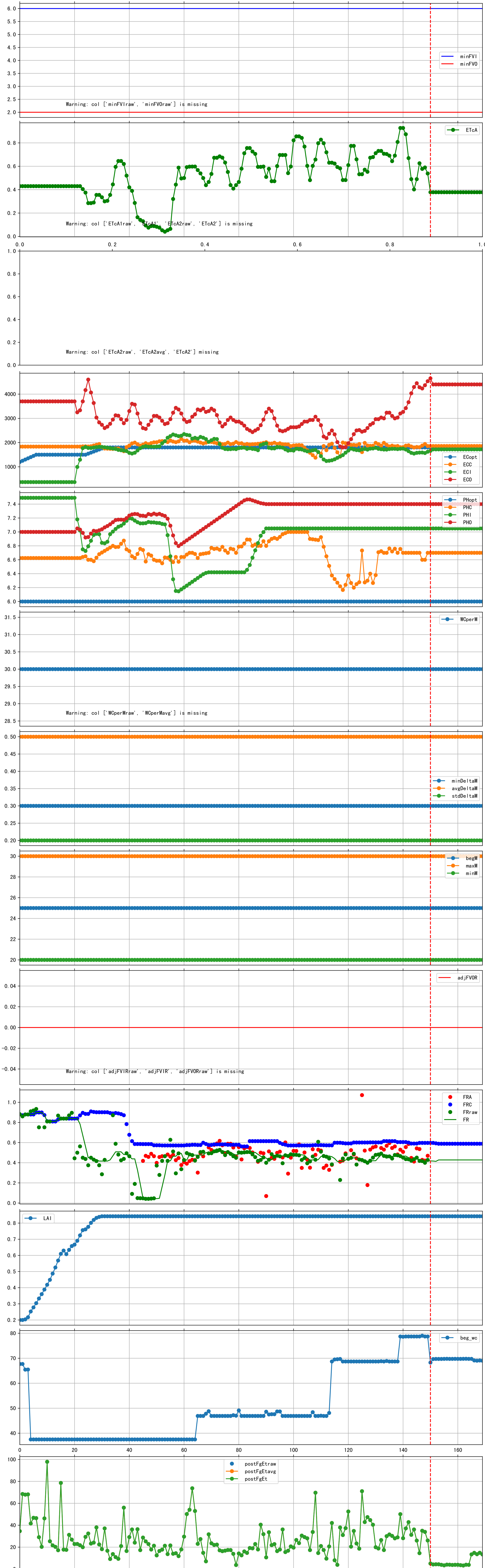
Plot Fv and fertilizer usage

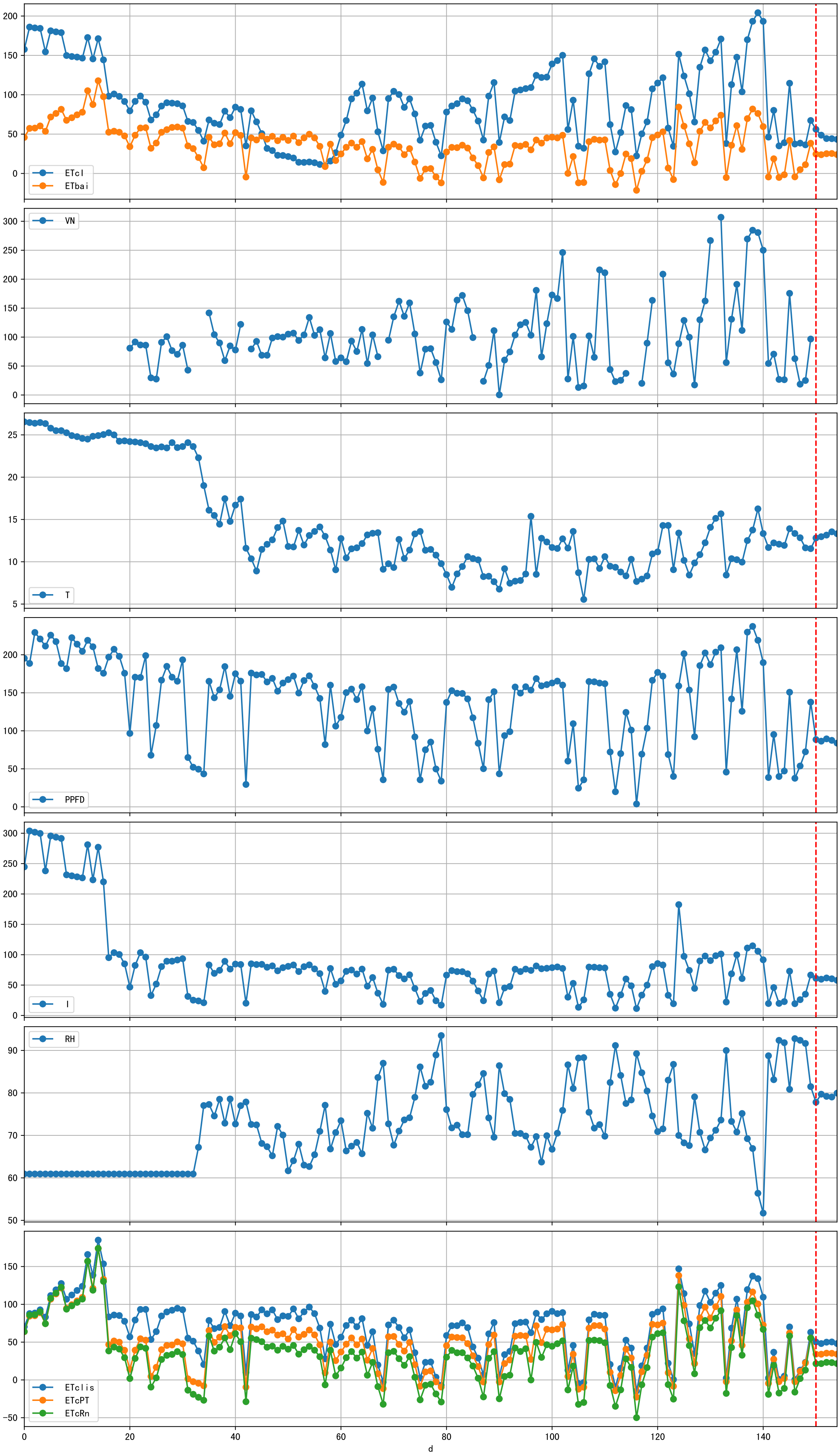


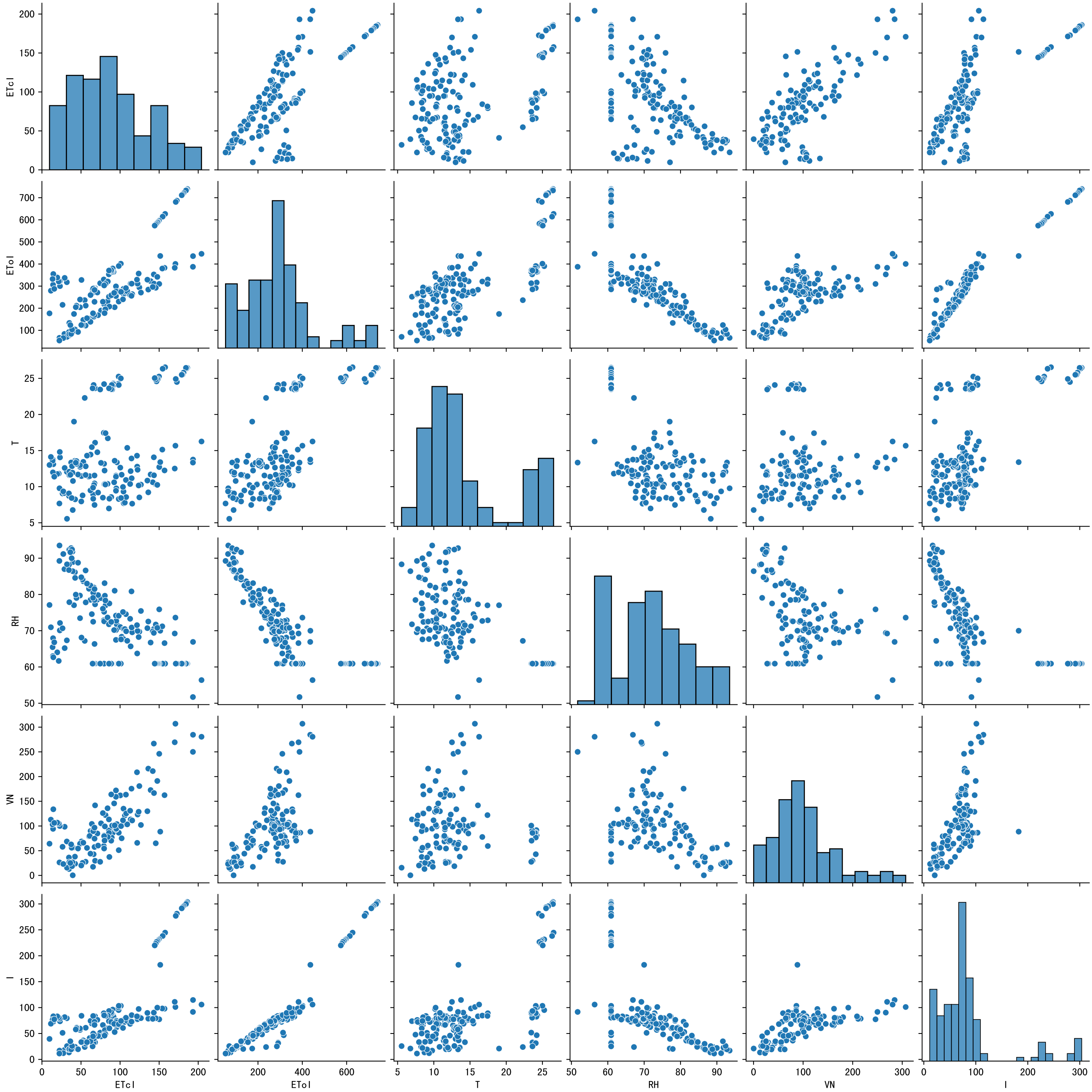
Fertilizer Range Source: kerleyL, kerleyH, UnivFL, TNAI, Haifa

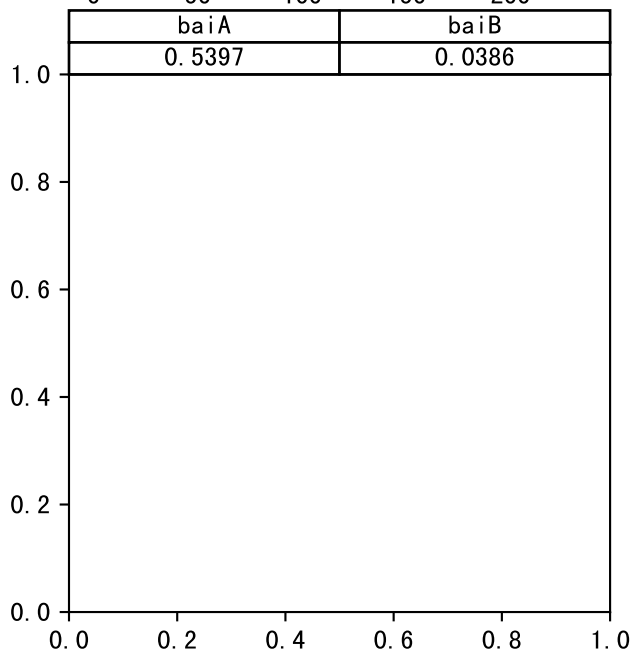
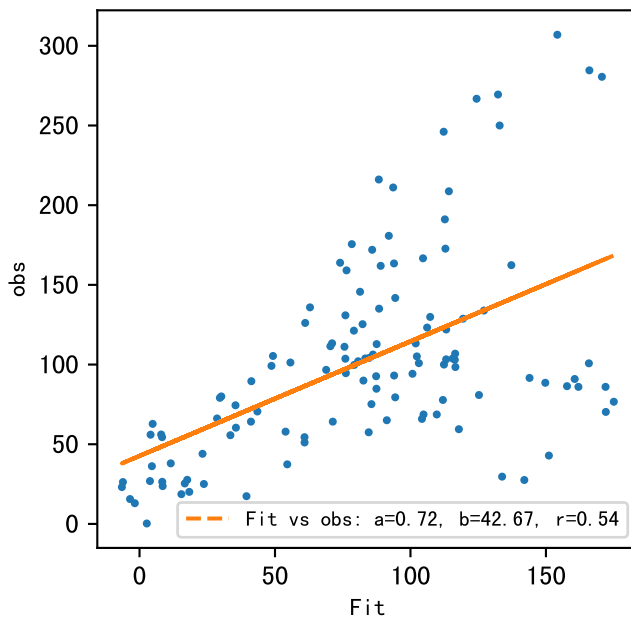
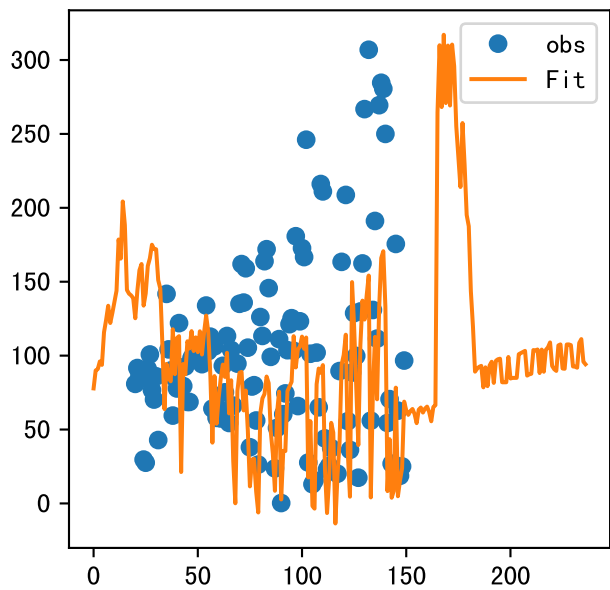


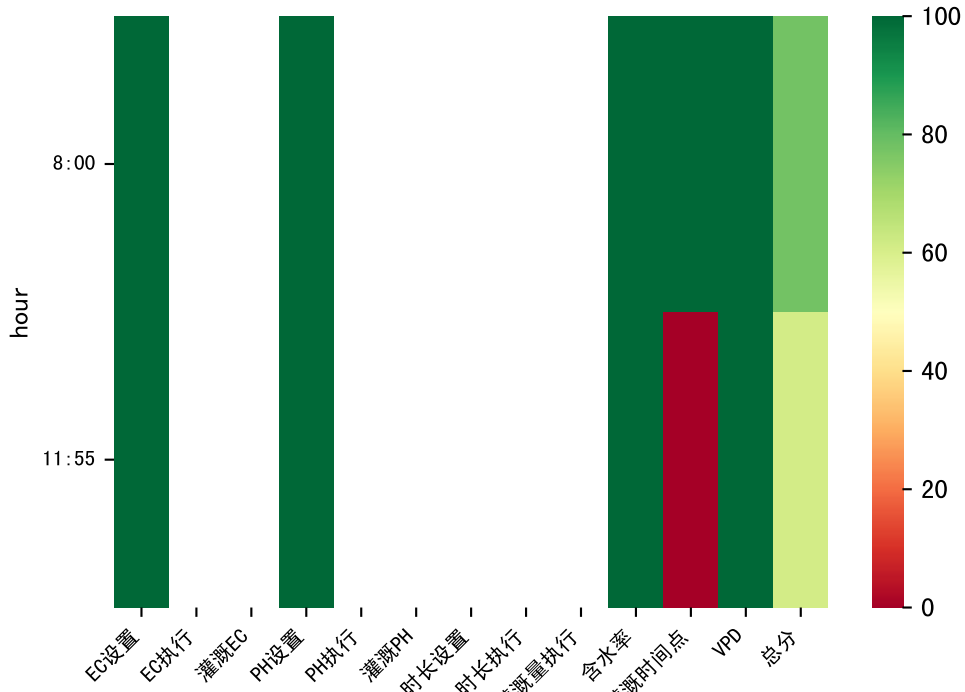
Trend plot for L1A4_4



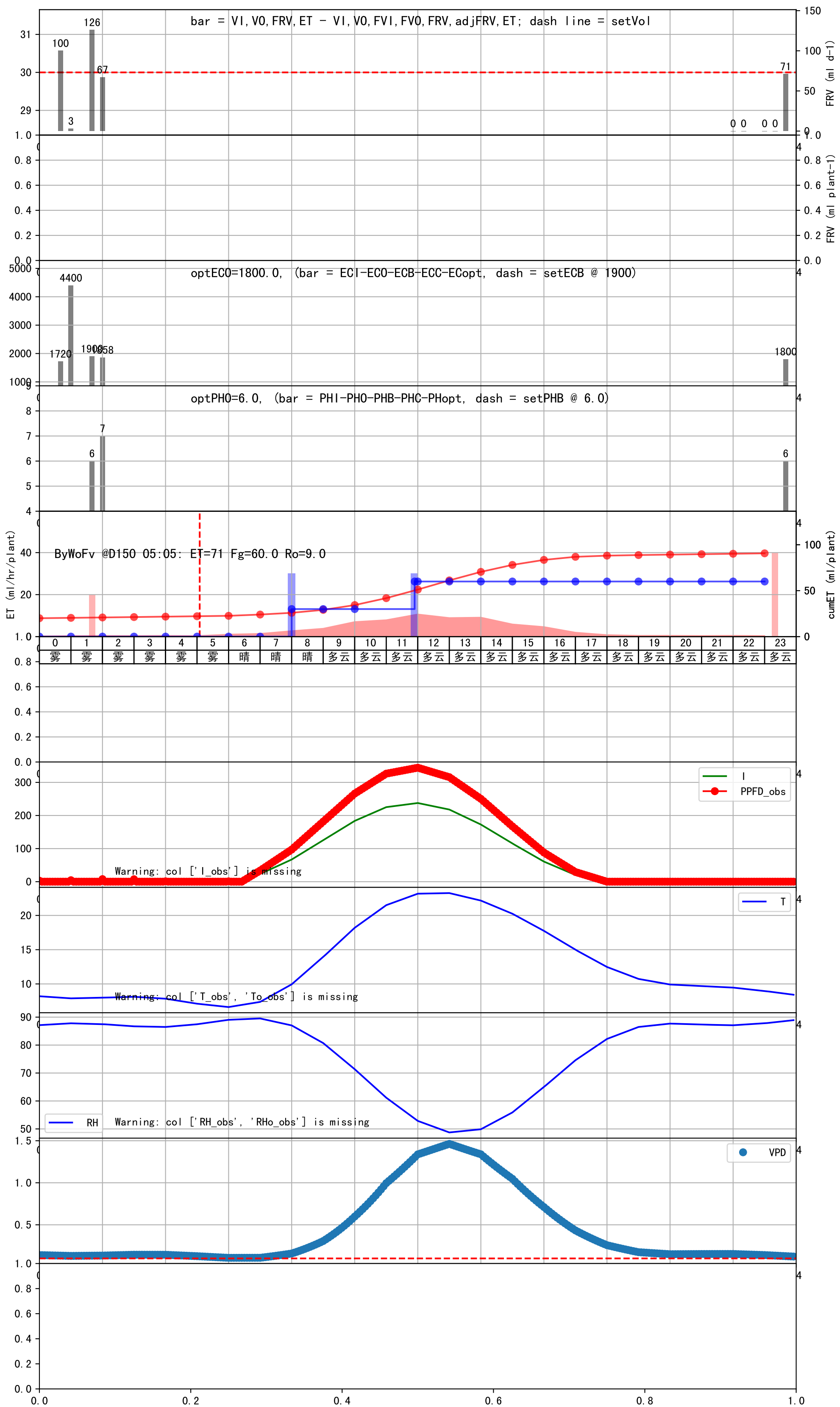


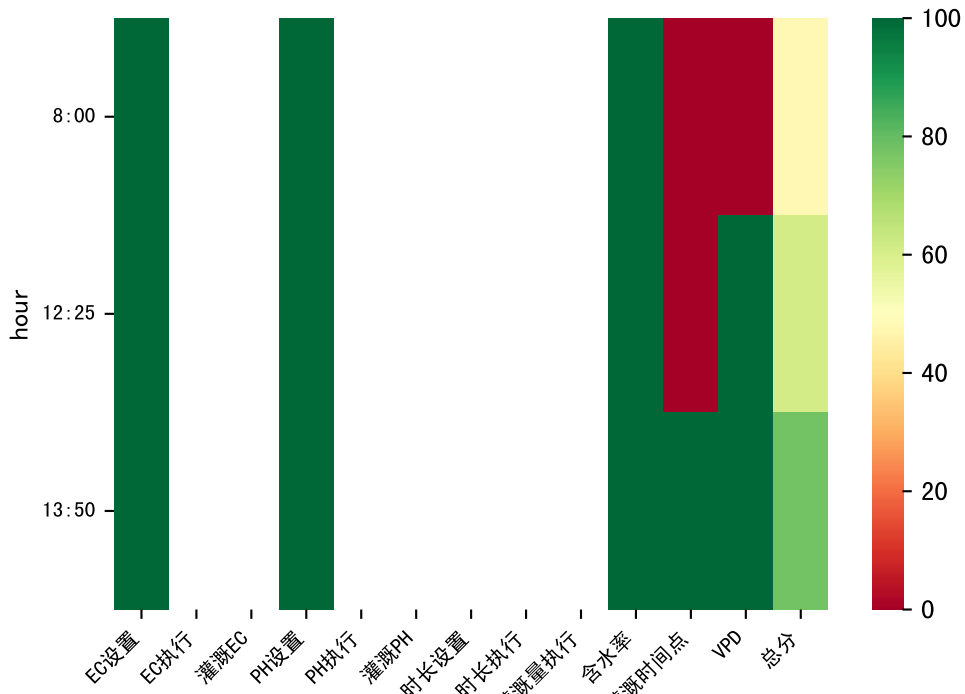




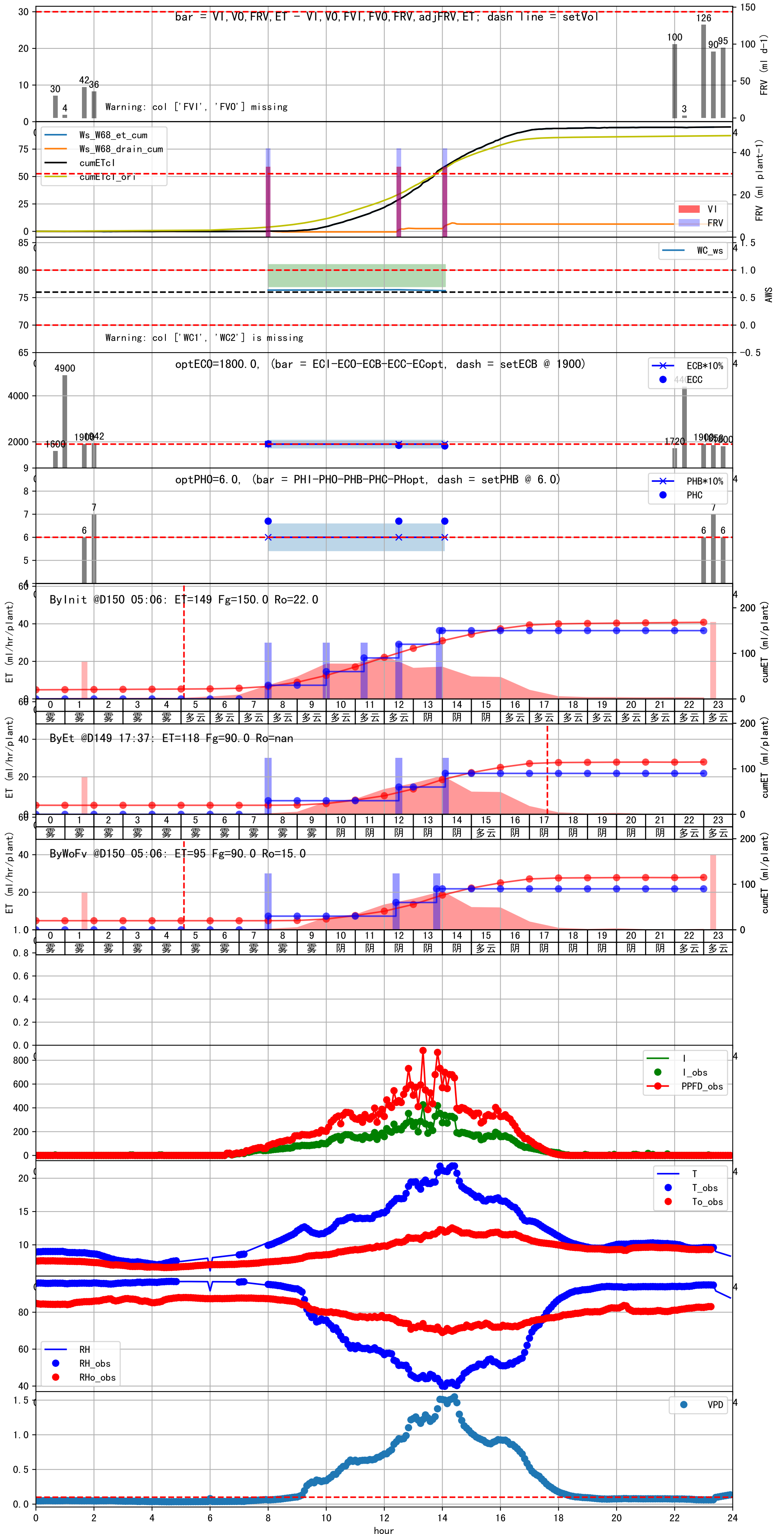


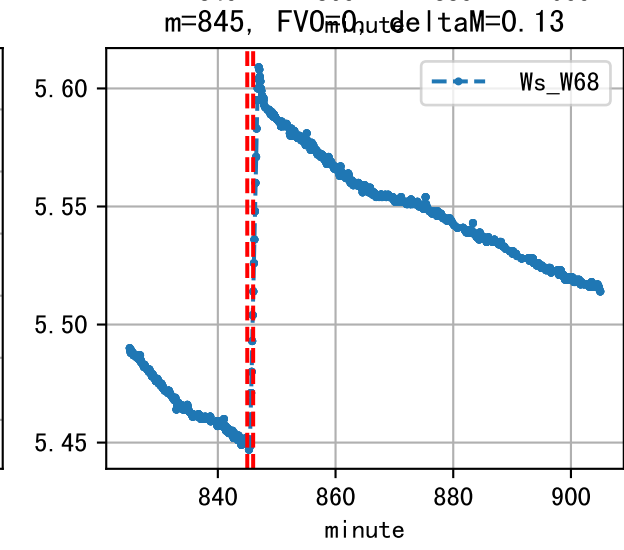
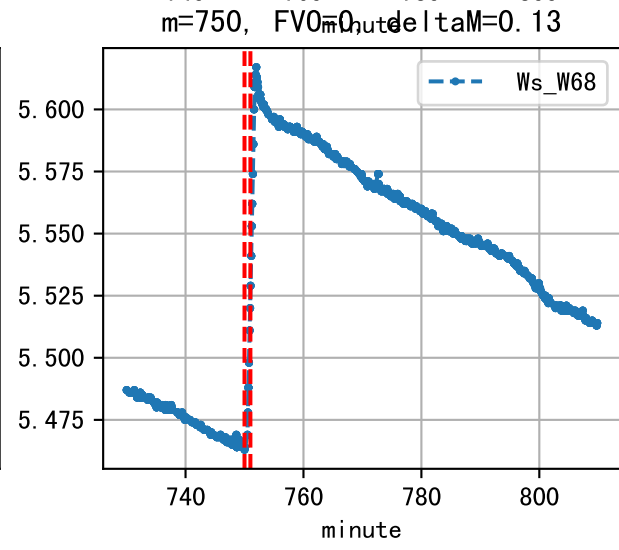
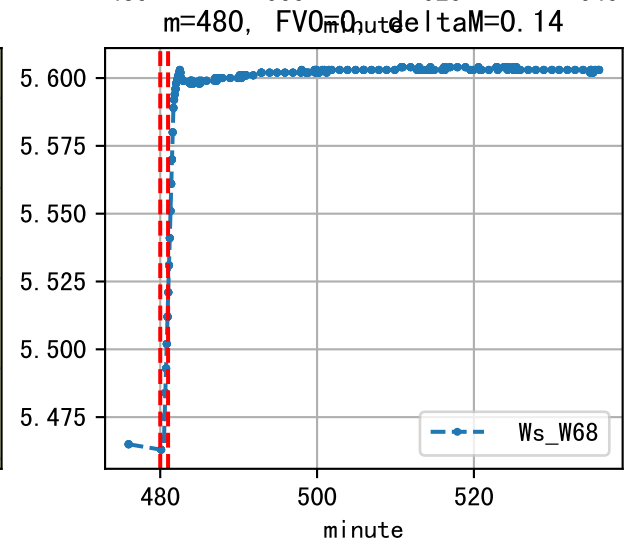
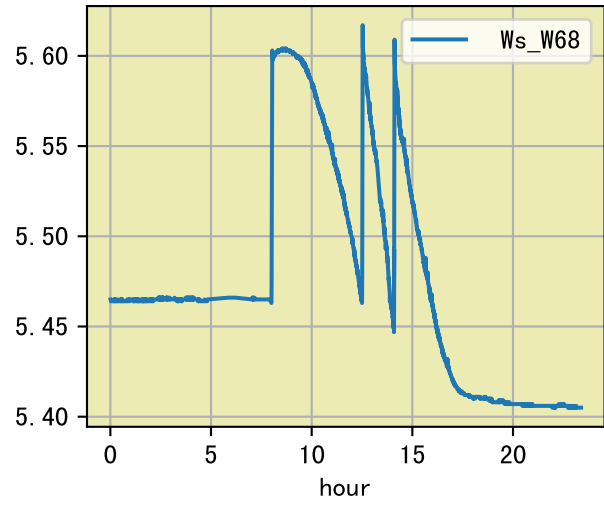
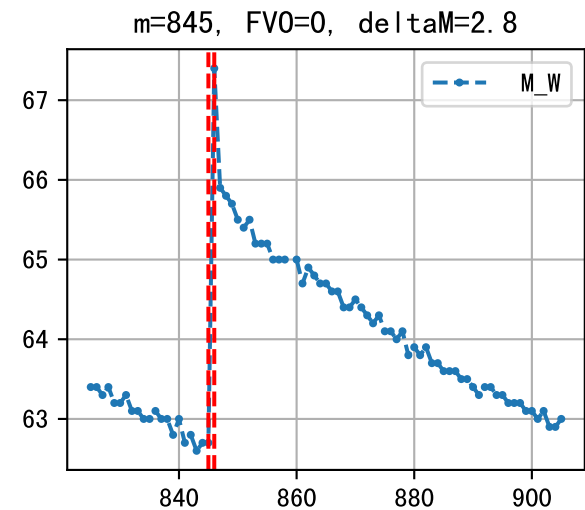
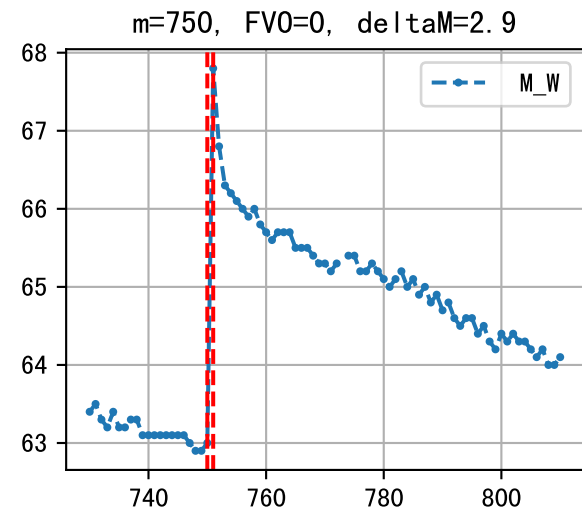
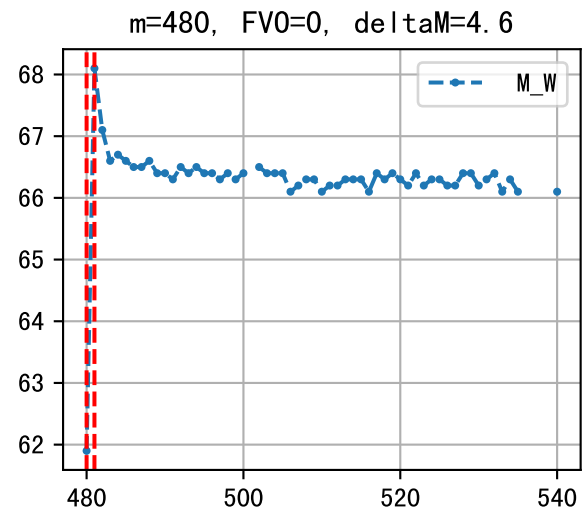
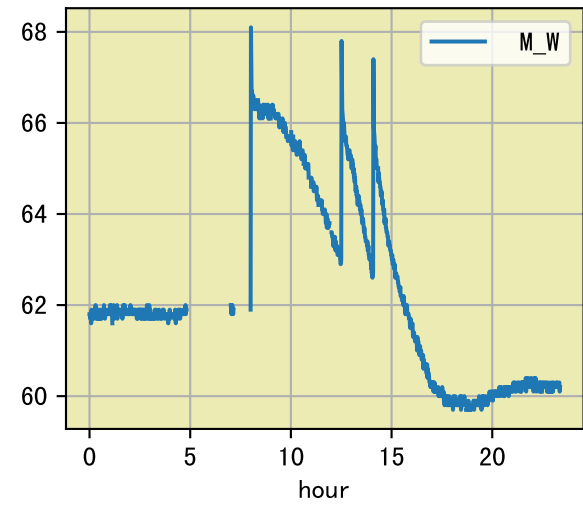
时间	灌溉时长(秒)	灌溉量(毫升/株)	灌溉总量(方/次)	天气	注释
08:00	71	30.0	0.122	晴	待执行@08:00 自主 (未用传感器)
11:55	71	30.0	0.122	多云	预期@11:55 自主 (未用传感器)
总计	142.0 (2次)	60.0			建议进液EC: 1900, PH: 6.0

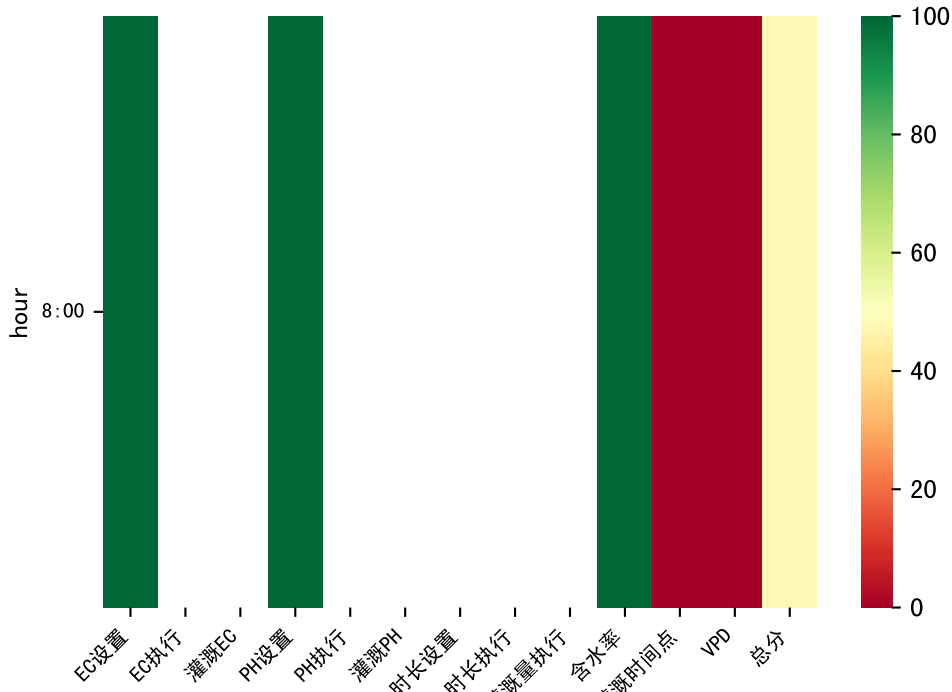




时间	灌溉时长(秒)	灌溉量(毫升/株)	灌溉总量(方/次)	天气	注释
08:00	71	30.0	0.122	雾	假设@08:00 自动 (未用传感器)
12:25	71	30.0	0.122	阴	假设@12:25 自动 (未用传感器)
13:50	71	30.0	0.122	阴	假设@13:50 自动 (未用传感器)
总计	213.0 (3次)	90.0			建议进液EC: 1900, PH: 6.0

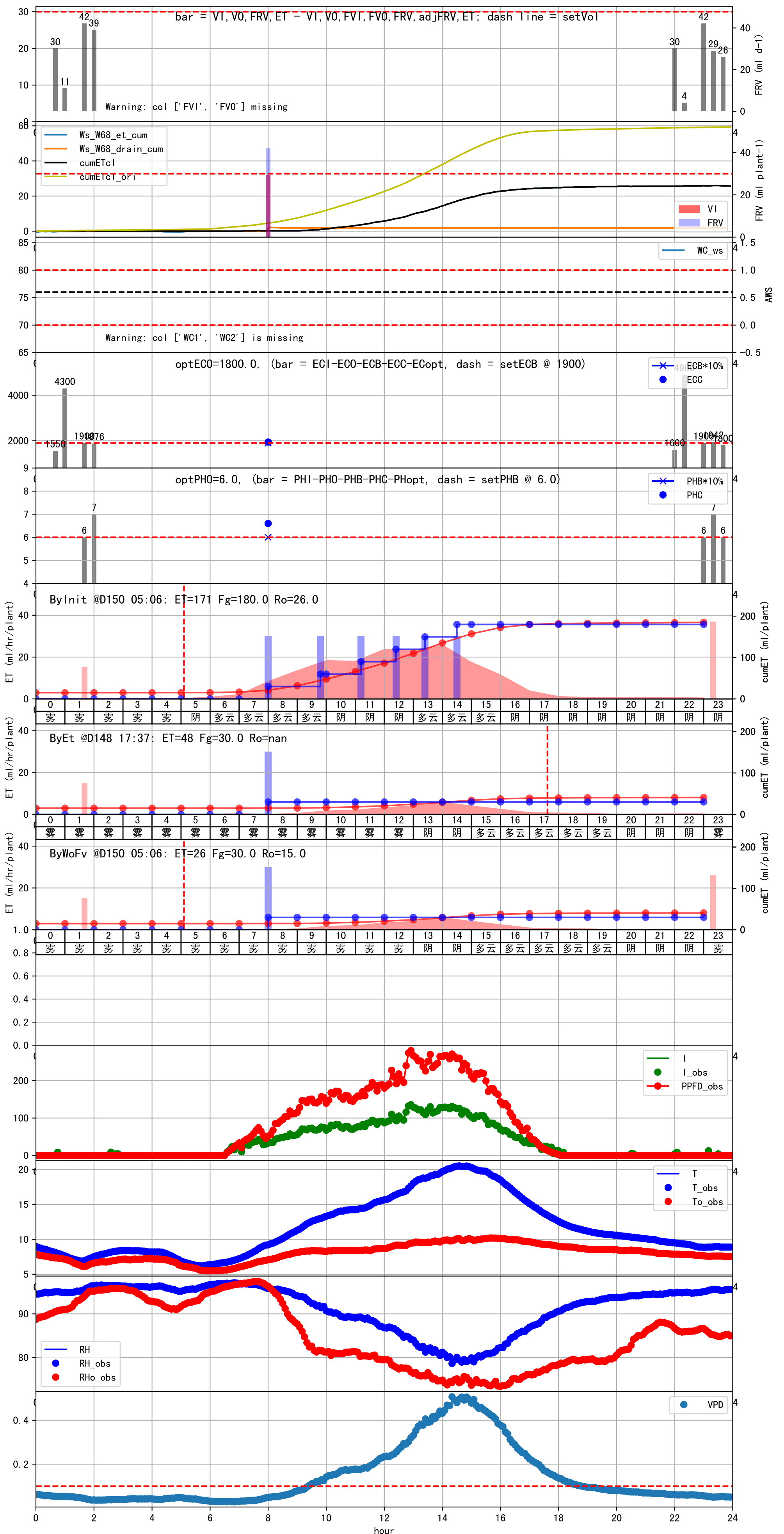


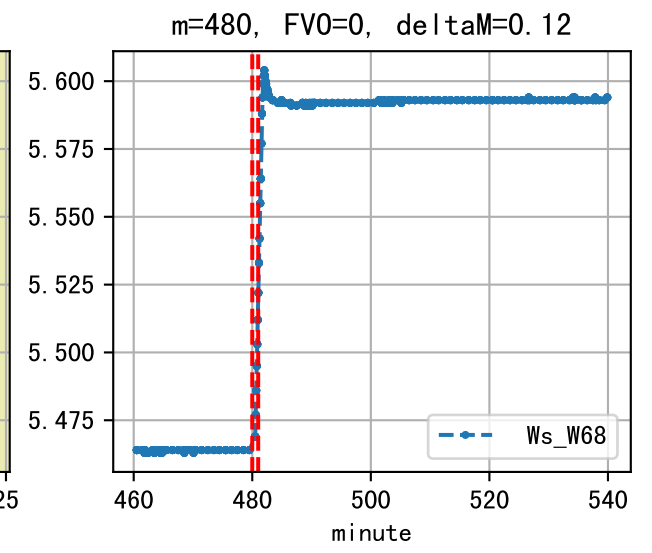
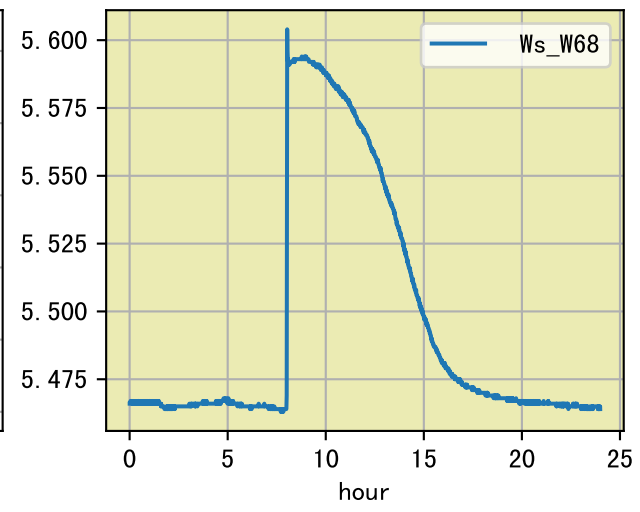
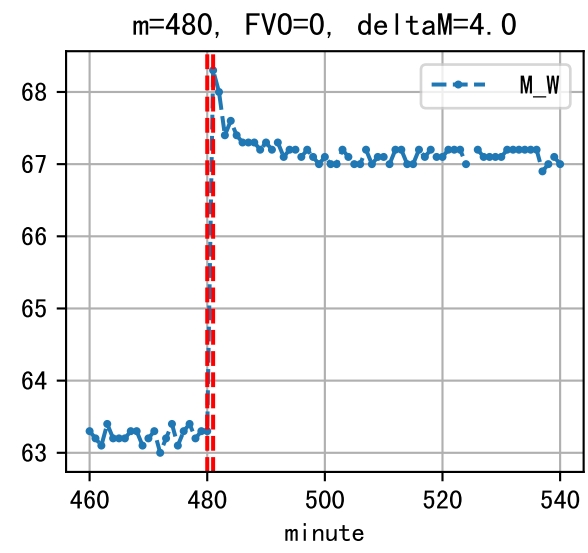
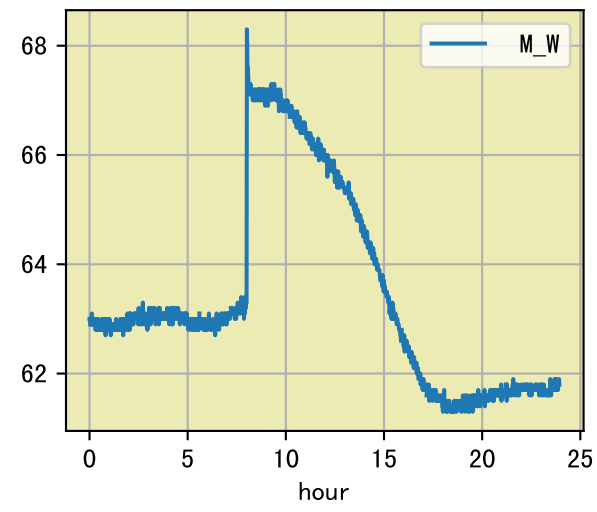


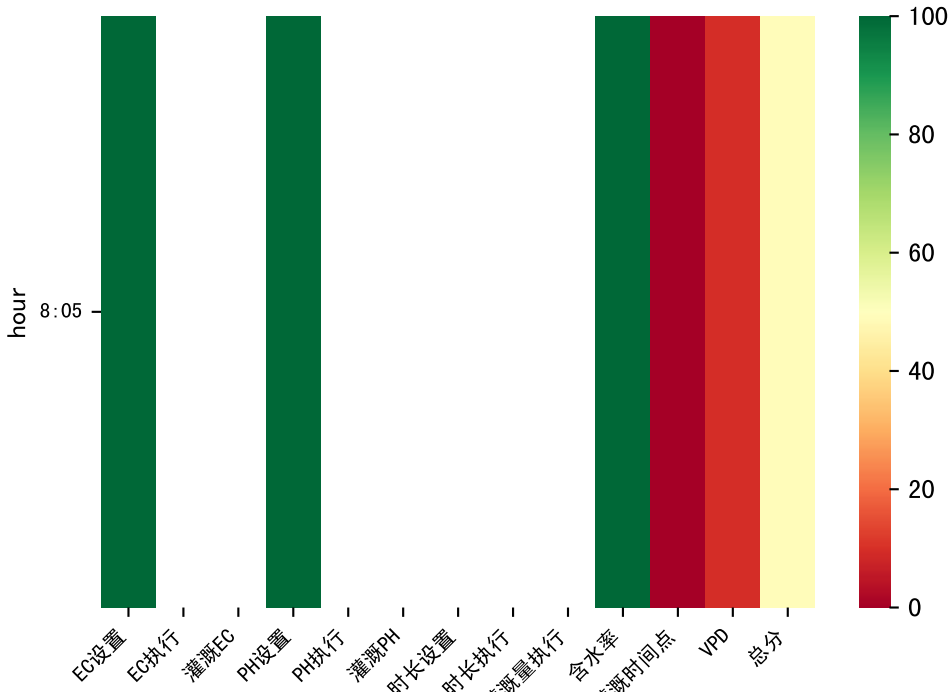


时间	灌溉时长(秒)	灌溉量(毫升/株)	灌溉总量(方/次)	天气	注释
08:00	70	30.0	0.122	雾	假设@08:00 自动 (未用传感器)
总计	70.0 (1次)	30.0			建议进液EC: 1900, PH: 6.0

施肥机灌溉量与预期值不符 (42.0 : 29.0), 可能水表需要校准
默认实际灌溉29.0 ml.

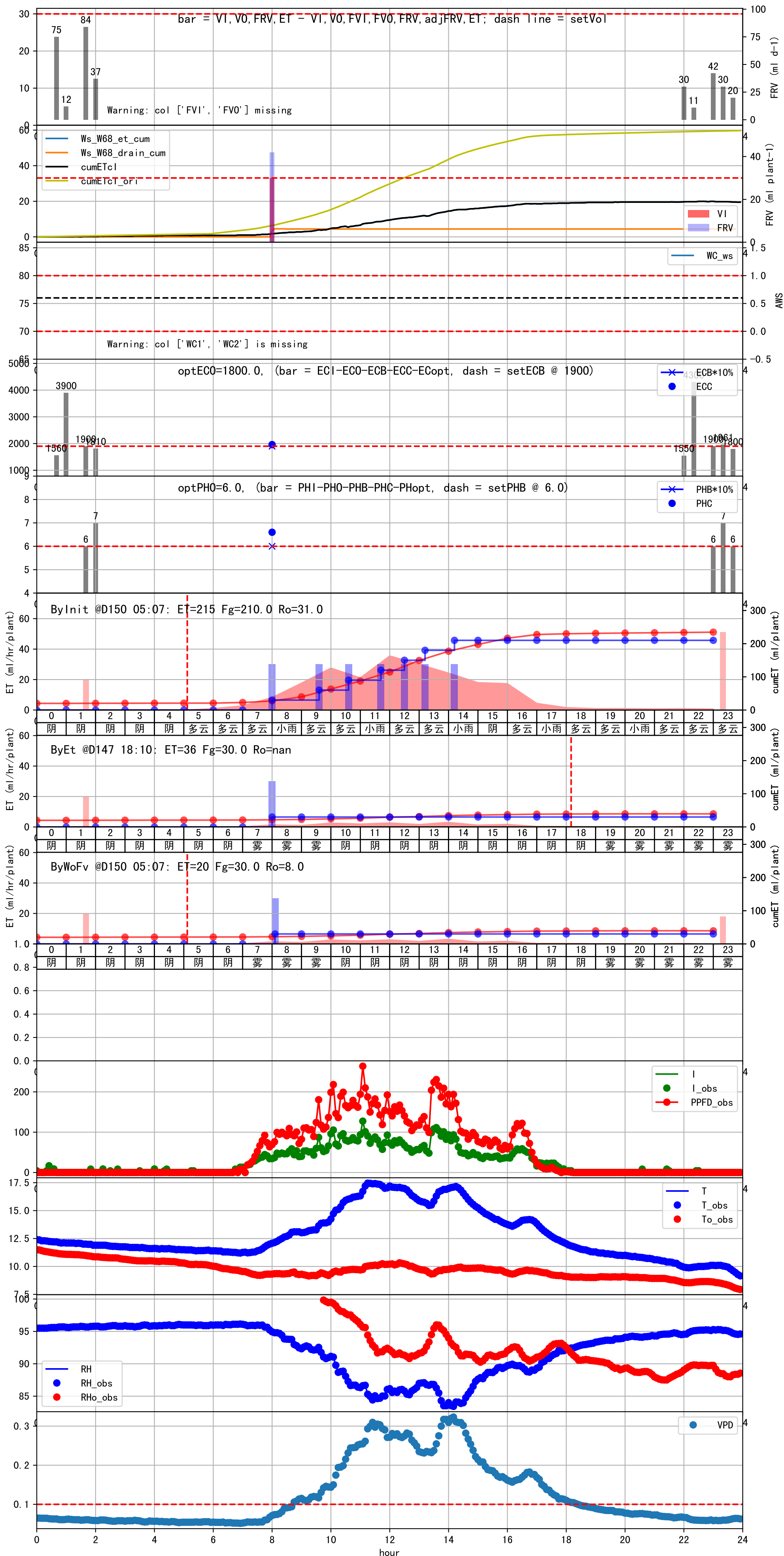


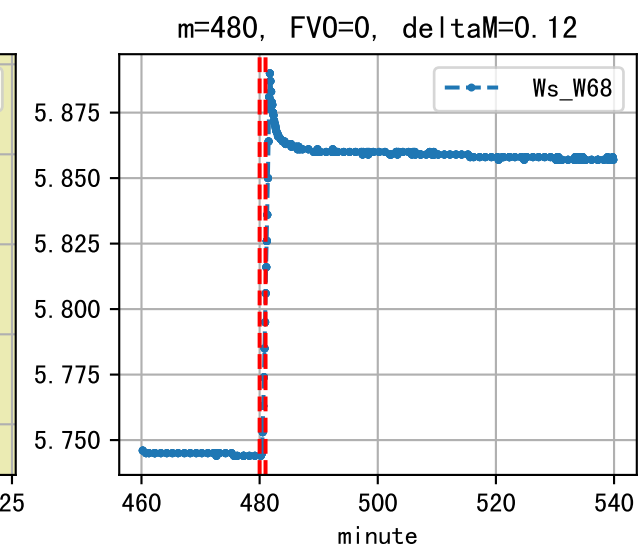
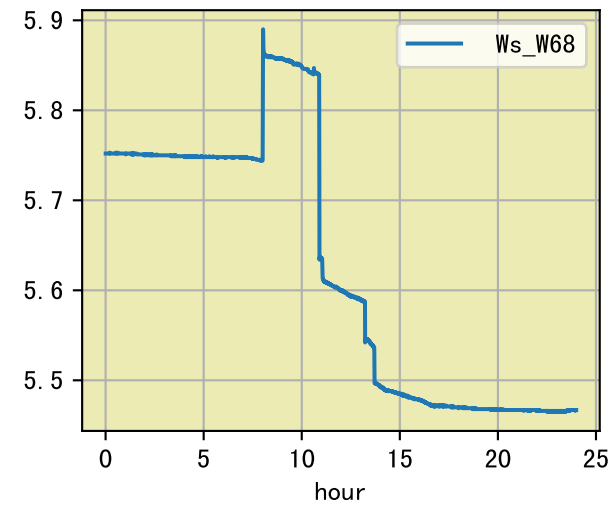
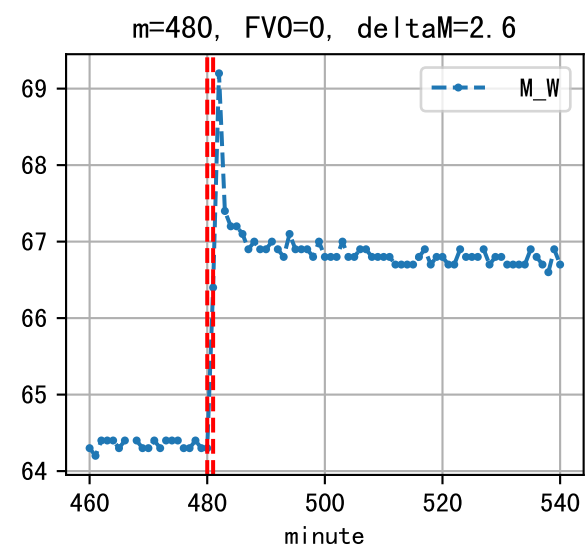
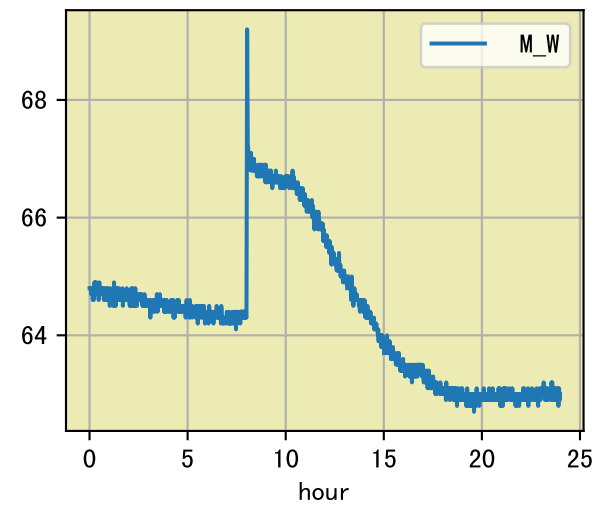


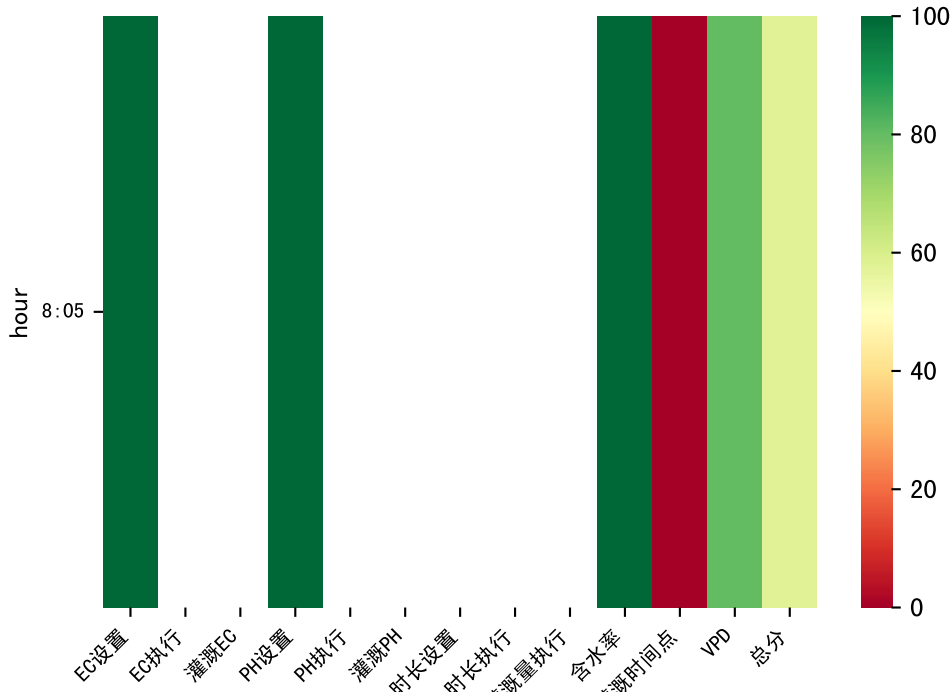


时间	灌溉时长(秒)	灌溉量(毫升/株)	灌溉总量(方/次)	天气	注释
08:05	70	30.0	0.122	雾	假设@08:05 自动 (未用传感器)
总计	70.0 (1次)	30.0			建议进液EC: 1900, PH: 6.0

施肥机灌溉量与预期值不符 (42.0 : 30.0), 可能水表需要校准
默认实际灌溉30.0 ml.







时间	灌溉时长(秒)	灌溉量(毫升/株)	灌溉总量(方/次)	天气	注释
08:05	70	30.0	0.122	小雨	假设@08:05 自动 (未用传感器)
总计	70.0 (1次)	30.0			建议进液EC: 1900, PH: 6.0

施肥机灌溉量与预期值不符 (42.0 : 31.0), 可能水表需要校准
默认实际灌溉31.0 ml.

